

NTBE-83156
WHEN RECORDED MAIL TO:
S. Randy Archibald and Vickie Archibald,
2905 S 50 W
Logan, UT 84321

Ent: 408940 B: 1404 P: 0798

Chad Montgomery Box Elder County Utah Recorder
03/13/2020 02:30 PM Fee \$40.00 Page 1 of 8
For NORTHERN TITLE COMPANY
Electronically Recorded By SIMPLIFILE LC E-RECORDING

Correction 2nd TRUST DEED

With Assignment of Rents

*THIS TRUST DEED IS BEING RECORDED TO CORRECT THE LEGAL DESCRIPTIONS OF TRUST DEED RECORDED AS ENTRY NO. 406510, AT BOOK 1398, PAGE 818.

THIS TRUST DEED, made this **January 15, 2020** between **Sterling Land Holdings, LLC** as TRUSTOR, whose address is **50 East 2500 North Ste 101, North Logan, UT 84341, NORTHERN TITLE COMPANY**, as TRUSTEE, and **S. Randy Archibald and Vickie Archibald, Trustees of the Randy and Vickie Archibald Family Trust dated March 4, 2019 and Dan. R. Slater and Bambi A. Slater, husband and wife as joint tenants. as their interests may appear as BENEFICIARY,**

WITNESSETH: That Trustor CONVEYS AND WARRANTS TO TRUSTEE IN TRUST, WITH POWER OF SALE, the following described property, situated in Box Elder County, State of UT:

See attached Exhibit "A"

Together with all buildings, fixtures and improvements thereon and all water rights, rights of way, easements, rents, issues, profits, income, tenements, hereditaments, privileges and appurtenances thereunto belonging, now or hereafter used or enjoyed with said property, or any part thereof, SUBJECT, HOWEVER, to the right, power and authority hereinafter given to and conferred upon Beneficiary to collect and apply such rents, issues, and profits;

FOR THE PURPOSE OF SECURING (1) payment of the indebtedness evidenced by a promissory note of even date herewith, in the principal sum of **\$500,000.00** made by Trustor, payable to the order of Beneficiary at the times in the manner and with interest as therein set forth, and any extensions and/or renewals or modifications thereof; (2) the performance of each agreement of Trustor herein contained; (3) the payment of such additional loans or advances as hereafter may be made to Trustor, or his successors or assigns, when evidenced by a promissory note or notes reciting that they are secured by this Trust Deed; and (4) the payment of all sums expended or advanced by Beneficiary under or pursuant to the terms hereof, together with interest thereon as herein provided.

TO PROTECT THE SECURITY OF THIS TRUST DEED, TRUSTOR AGREES:

1. To keep said property in good condition and repair; not to remove or demolish any building thereon, to complete or restore promptly and in good and workmanlike manner any building which may be constructed, damaged or destroyed thereon; to comply with all laws, covenants and restrictions affecting said property; not to commit or permit waste thereof; not to commit, suffer or permit any act upon said property in violation of law; to do all other acts which from the character or use of said property may be reasonably necessary, the specific enumerations herein not excluding the general; and, if the loan secured hereby or any part thereof is being obtained for the purpose of financing construction of improvements on said property, Trustor further agrees:

- (a) To commence construction promptly and to pursue same with reasonable diligence to completion in accordance with plans and specifications satisfactory to Beneficiary, and
- (b) To allow Beneficiary to inspect said property at all times during construction. Trustee, upon presentation to it of an affidavit signed by Beneficiary, setting forth facts showing a default by Trustor under this numbered paragraph, is authorized to accept as true and conclusive all facts and statements therein, and to act thereon hereunder.

2. To provide and maintain insurance, of such type or types and amounts as Beneficiary may require, on the improvements now existing or hereafter erected or placed on said property. Such insurance shall be carried in companies approved by Beneficiary with loss payable clauses in favor of and in form acceptable to Beneficiary. In the event of loss, Trustor shall give immediate notice to Beneficiary who may make proof of loss and each insurance company concerned is hereby authorized and directed to make payment for such loss directly to Beneficiary instead of to Trustor and Beneficiary jointly, and the insurance proceeds, or any part thereof, may be applied by Beneficiary, at its option, to reduction of the indebtedness hereby secured or to the restoration or repair of the property damaged.

3. To deliver to, pay for and maintain with Beneficiary until the indebtedness secured hereby is paid in full such evidence of title as Beneficiary may require, including abstracts of title or policies of title insurance and any extensions or renewals thereof or supplements thereto.

4. To appear in and defend any action or proceeding purporting to affect the security hereof, the title to said property, or the rights or powers of Beneficiary or Trustee; and should Beneficiary or Trustee elect to also appear in or defend any such action or proceeding, to pay all costs and expenses, including cost of evidence of title and attorney's fees in a reasonable sum incurred by Beneficiary or Trustee.

5. To pay at least 10 days before delinquency all taxes and assessments affecting said property, including all assessments upon water company stock and all rents, assessments and charges for water, appurtenant to or used in connection with said property; to pay, when due, all encumbrances, charges, and liens with interest on said property or any part thereof, which at any time appear to be prior or superior hereto; to pay all costs, fees, and expenses of this Trust.

6. Should Trustor fail to make any payment or to do any act as herein provided, then Beneficiary or Trustee, but without obligation so to do and without notice to or demand upon Trustor, and without releasing Trustor from any obligation hereof, may: Make or do the same in such manner and to such extent as either may deem necessary to protect the security hereof. Beneficiary or Trustee being authorized to enter upon said property for such purposes; commence, appear in and defend any action or proceeding purporting to affect the security hereof or the rights of powers of Beneficiary or Trustee; pay, purchase, contest, or compromise any encumbrance, charge or lien which in the judgment of either appears to be prior or superior hereto; and in exercising any such powers, incur any liability, expend whatever amounts in its absolute discretion it may deem necessary therefor, including cost of evidence of title, employ counsel, and pay his reasonable fees.

7. To pay immediately and without demand all sums expended hereunder by Beneficiary or Trustee, with interest from date of expenditure at the rate of five per cent (5%) per annum until paid, and the repayment thereof shall be secured hereby.

IT IS MUTUALLY AGREED THAT:

8. Should said property or any part thereof be taken or damaged by reason of any public improvement or condemnation proceeding, or damaged by fire, or earthquake, or in any other manner. Beneficiary shall be entitled to all compensation, awards, and other payments or relief therefor, and shall be entitled at its option to commence, appear in and prosecute in its own name, any action or proceedings, or to make any compromise or settlement, in connection with such taking or damage. All such compensation, awards, damages, rights of action and proceeds, including the proceeds of any policies of fire and other insurance affecting said property, are hereby assigned to Beneficiary, who may, after deducting therefrom all its expenses, including attorney's fees, apply the same on any indebtedness secured hereby. Trustor agrees to execute such further assignments of any compensation, award, damages, and rights of action and proceeds as Beneficiary or Trustee may require.

9. At any time and from time to time upon written request of Beneficiary, payment of its fees and presentation of this Trust Deed and the note for endorsement (in case of full reconveyance, for cancellation and retention), without affecting the liability of any person for the payment of the indebtedness secured hereby, Trustee may (a) consent to the making of any map or plat of said property; (b) join in granting any easement or creating any restriction thereon; (c) join in any subordination or other agreement affecting this Trust Deed or the lien or charge thereof; (d) reconvey, without warranty, all or any part of said property. The grantee in any reconveyance may be described as "the person or persons entitled thereto", and the recitals therein of any matters or facts shall be conclusive proof of truthfulness thereof. Trustor agrees to pay reasonable Trustee's fees for any of the services mentioned in this paragraph.

10. As additional security, Trustor hereby assigns Beneficiary, during the continuance of these trusts, all rents, issues, royalties, and profits of the property affected by this Trust Deed and any personal property located thereon. Until Trustor shall default in the payment of any indebtedness secured hereby or in the performance of any agreement hereunder, Trustor shall have the right to collect all such rents, issues, royalties, any profits earned prior to default as they become due and payable. If Trustor shall default as aforesaid, Trustor's right to collect any of such moneys shall cease and Beneficiary shall have the right, with or without taking possession of the property affected hereby, to collect all rents, royalties, issues, and profits. Failure or discontinuance of Beneficiary at any time or from time to time to collect any such moneys shall not in any manner affect the subsequent enforcement by Beneficiary of the right, power, and authority to collect the same. Nothing contained herein, nor the exercise of the right by Beneficiary to collect, shall be, or be construed to be, an affirmation by Beneficiary of any tenancy, lease or option, nor an assumption of liability under, nor a subordination of the lien or charge of this Trust Deed to any such tenancy, lease or option.

11. Upon any default by Trustor hereunder, Beneficiary may at any time without notice, either in person, by agent, or by a receiver to be appointed by a court (Trustor hereby consenting to the appointment of Beneficiary as such receiver), and without regard to the adequacy of any security for the indebtedness hereby secured, enter upon and take possession of said property or any part thereof, in its own name sue for or otherwise collect said rents, issues, and profits including those past due and unpaid, and apply the same less costs and expenses of operation and collection, including reasonable attorney's fees, upon any indebtedness secured hereby, and in such order as Beneficiary may determine.

12. The entering upon and taking possession of said property, the collection of such rents, issues, and profits, or the proceeds of fire and other insurance policies, or compensation or awards for any taking or damage of said property, and the application or release thereof as aforesaid, shall not cure or waive any default or notice of default hereunder or invalidate any act done pursuant to such notice.

13. The failure on the part of Beneficiary to promptly enforce any right hereunder shall not operate as a waiver of such right and the waiver by Beneficiary of any default shall not constitute a waiver of any other or subsequent default.

14. Time is of the essence hereof. Upon default by Trustor in the payment of any indebtedness secured hereby or in the performance of any agreement hereunder, all sums secured hereby shall immediately become due and payable at the option of Beneficiary. In the event of such default, Beneficiary may execute or cause Trustee to execute a written notice of default and of election to cause said property to be sold to satisfy the obligations hereof, and Trustee shall file such notice for record in each county wherein said property or some part or parcel thereof is situated. Beneficiary also shall deposit with Trustee, the note and all documents evidencing expenditures secured hereby.

15. After the lapse of such time as may then be required by law following the recordation of said notice of default, and notice of default and notice of sale having been given as then required by law, Trustee, without demand on Trustor shall sell said property on the date and at the time and place designated in said notice of sale, either as a whole or in separate parcels, and in such order as it may determine (but subject to any statutory right of Trustor to direct the order in which such property of consisting of several known lots or parcels, shall be sold), at public auction to the highest bidder, the purchase price payable in lawful money of the United States at the time of sale. The person conducting the sale may, for any cause he deems expedient, postpone the sale from time to time until it shall be completed and in every case, notice of postponement shall be given by public declaration thereof by such person at the time and place last appointed for the sale; provided, if the sale is postponed for longer than one day beyond the day designated in the notice of sale, notice thereof shall be given in the same manner as the original notice of sale. Trustee shall execute and deliver to the purchaser its Deed conveying said property so sold, but without any covenant or warranty, express or implied. The recitals in the Deed of any matters or facts shall be conclusive proof of the truthfulness thereof. Any person, including Beneficiary, may bid at the sale. Trustee shall apply the proceeds of the sale to payment of (1) the costs and expenses of exercising the power of sale and of the sale, including the payment of the Trustee's and attorney's fees; (2) cost of any evidence of title procured in connection with such sale and revenue stamps on Trustee's Deed (3) all sums expended under the terms hereof, not then repaid, with accrued interest at 5% per annum from date of expenditure; (4) all other sums then secured hereby; and (5) the remainder, if any, to the person or persons legally entitled thereto, or the Trustee, in its discretion, may deposit the balance of such proceeds with the County Clerk of the county in which the sale took place.

16. Upon the occurrence of any default hereunder, Beneficiary shall have the option to declare all sums secured hereby immediately due and payable and foreclose this Trust Deed in the manner provided by law for the foreclosure of mortgages on real property and Beneficiary shall be entitled to recover in such proceeding all costs and expenses incident thereto, including a reasonable attorney's fee in such amount as shall be fixed by the court.

17. Beneficiary may appoint a successor trustee at any time by filing for record in the office of the County Recorder of each county in which said property or some part hereof is situated, a substitution of trustee. From the time the substitution is filed for record, the new trustee shall succeed to all the powers, duties, authority and title of the trustee names herein or of any successor trustee. Each such substitution shall be executed and acknowledged, and notice thereof shall be given and proof thereof made, in the manner provided by law.


18. This Trust Deed shall apply to, inure to the benefit of, and bind all parties hereto, their heirs, legatees, devisees, administrators, executors, successors and assigns. All obligations of Trustor hereunder are joint and several. The term "Beneficiary" shall mean the owner and holder, including any pledgee, of the note secured hereby. In this Trust Deed, whenever the context requires, the masculine gender includes the feminine and/or neuter, and the singular number includes the plural.

19. Trustee accepts this Trust when this Trust Deed duly executed and acknowledged, is made a public record as provided by law. Trustee is not obligated to notify any party hereto of pending sale under any other Trust Deed or of any action or proceeding in which Trustor, Beneficiary, or Trustee shall be a party, unless brought by Trustee.

20. This Trust Deed shall be construed according to the laws of the State of UT.

21. The undersigned Trustor requests that a copy of any notice of default and of any notice of sale hereunder be mailed to him and the address hereinbefore set forth.

Signature of Trustor:



Sterling Land Holdings, LLC

By: Jeff Jackson

Its: Manager



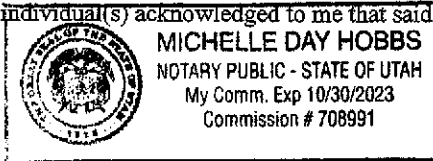
Sterling Land Holdings, LLC

By: Justin Cooper

Its: Manager

State of Utah }
 County of Box Elder }§


On 15th day of January, 2020, personally appeared before me, a Notary Public, Jeff Jackson, who, being by me duly sworn, did say that he is the Manager/Member of Sterling Land Holdings, LLC and that said instrument was signed in behalf of said Limited Liability Company by the authority of its Articles of Organization and Operating Agreement, and the aforesaid individual(s) acknowledged to me that said Company executed the same.



Michelle Day Hobbs
 Notary Public
 Resides: *Utah*
 Commission Expires: *10.30.2023*

State of Utah }
 County of Box Elder }§

On 15th day of January, 2020, personally appeared before me, a Notary Public, Justin Cooper, who, being by me duly sworn, did say that he is the Manager/Member of Sterling Land Holdings, LLC and that said instrument was signed in behalf of said Limited Liability Company by the authority of its Articles of Organization and Operating Agreement, and the aforesaid individual(s) acknowledged to me that said Company executed the same.



Michelle Day Hobbs
 Notary Public
 Resides: *Utah*
 Commission Expires: *10.30.2023*

REQUEST FOR FULL RECONVEYANCE

(To be used only when indebtedness secured hereby has been paid in full.)

TO: TRUSTEE:

The undersigned is the legal owner and holder of the note and all other indebtedness secured by the within Trust Deed. Said note, together with all other indebtedness secured by said Trust Deed has been fully paid and satisfied; and you are hereby requested and directed, on payment to you of any sums owing to you under the terms of said Trust Deed, to cancel said note above mentioned, and all other evidences of indebtedness secured by said Trust Deed delivered to you herewith, together with the said Trust Deed, and to reconvey, without warranty, to the parties designated by the terms of said Trust Deed, all the estate now held by you thereunder.

Dated: _____

Mail reconveyance to:

Exhibit "A"

PARCEL 1: (05-043-0086)

REMAINDER DESCRIPTION AS PER COUNTY SURVEYOR 6-16-98: PT OF NW/4 OF SEC 03, T11N, R03W SLM. BEG AT A PT LOC 113 FT E & 33 FT S OF NW COR OF SD NW/4 SD PT BEING ON S LINE OF 1200 N ST & E LINE OF CANAL; E ALG SD S LINE 904.2 FT M/L TO NW COR OF PARCEL 05-043-0001, S 325 FT, E 302.8 FT TO E LINE OF NW/4 OF SD NW/4, S ALG SD LINE 1315 FT M/L TO N LINE OF ARCHIBALD ESTATES SUB PLAT C, FOLLOWING 5 COURSES: 1) W 270.00 FT, 2) S00*44'43"W 39.64 FT, 3) W 90.67 FT, 4) S16*32'23"W 149.64 FT, 5) S 16*21'56"W 101.79 FT TO NW COR OF LOT 01 OF ARCHIBALD EST SUB PLT B, S24*18'26"W 70 FT M/L TO NE COR OF PAR 05-043-0043, N89*11'13"W 133.62 FT TO NW COR OF SD PAR, S 10 FT M/L TO NE COR OF LOT 01 OF ARCHIBALD EST SUB PLT D, ALG SD SUB BOUNDARY THE FOLLOWING 3 COURSES: 1) W 382.0 FT, 2) S 100.0 FT, 3) S15*13'30"E 51.82 FT, S 120 FT M/L ALG W LINE OF PAR 05-043-0041 TO THE NE COR OF PAR 05-043-0039, W 253 FT ALG N LINE OF SD PAR & PAR 05-043-0029 TO THE E LINE OF A CANAL, N 2264 FT M/L TO POB.

LESS 05-043-0055 #140829 DESC AS: PT NW/4 NW/4 SEC 03, T11N, R03W, SLM. BEG AT PT LOC 113 FT E & 33 FT S OF NW COR SD NW/4 SD SEC 03 SD PT BEING ON E LINE OF CANAL, S ALG SD E LINE 1231.20 FT, E PARALLEL TO N LINE SD SEC 03 TO E LINE NW/4 OF NW/4 SD SEC 03, N 906.20 FT M/L TO SE COR OF C DUANE KERR PROP #05-043-0001, W ALG S BNDRY SD KERR PROP 502.80 FT, N 325.00 FT M/L TO S LINE 1200 N ST, W 704.2 FT M/L TO POB.

LESS 05-043-0056 #140829 DESC AS: REMAINDER DESC: BEG AT PT ON S R/W/L 1200 N ST 1015.4 FT E & 33 FT S OF NW COR SEC 03, T11N, R03W, SLM SD PT BEING NW COR C DUANE KERR ETUX PROP #05-043-0001, S 325 FT TO SW COR SD #05-043-0001, W 200 FT, N 325 FT TO S R/W/L 1200 N ST WHICH PT IS 200 FT W M/L FRM POB, E 200 FT M/L TO POB.

LESS 05-043-0057 DESC AS: BEG AT THE NW COR OF LOT 09 PLAT C ARCHIBALD EST SUB AS RECORDED IN THE BOX ELDER COUNTY COURT HOUSE WHICH PT ALSO LIES S89*49'14"E ALG THE N LINE OF SD SEC 03 933.89 FT & S 1738.28 FT FROM THE NW COR OF SD SEC 03, SWLY ALG THE W LINE OF PLAT C & PLAT B OF SAID ARCHIBALD EST IN THE FOLLOWING 3 COURSES: 1) S16*32'23"W 149.64 FT, 2) S16*21'56"W 101.79 FT, 3) S24*18'26"W 58.01 FT TO ADJOINING PAR #05-043-0043 RECORDED IN BK 723 ON PG 902, ALG SD ADJOINING PAR IN THE FOLLOWING 2 COURSES: 1) N89*11'34"W 130.33 FT (133.62 FT M/L BY RECORD), 2) S01*35'24"E 20.87 (S00*48'26"W BY RECORD) TO THE N LINE OF PLAT D OF SD SUBDIVISION, N90*00'00"W ALG SD N LINE OF PLAT D 182.87 FT, N00*00'00"E 165.00 FT, N90*00'00"E 12.46 FT, N00*00'00"E 115.00 FT, N90*00'00"E 100.00 FT, N65*19'53"E 70.29 FT, N75*02'23"E 120.28 FT, S83*57'37"E 115.88 FT, S00*00'00"E 15.18 FT POB. AS PER SURVEY BY KNIGHTON & CROW INC UNDER FILE 03-075\03-075.DWG DATED 05/27/03.

LESS [05-043-0059]: BEG AT APT E 538.58 FT & S 1774.21 FT OF THE NW COR OF SD SEC 03 WHICH POB IS THE NW COR OF LT 01 PLT E OF THE ARCHIBALD EST, S ALG THE W/L OF SD ARCHIBALD EST PLT F 115.00 FT TO THE N/L OF 720 N ST, W ALG SD ST 12.46 FT, S 165.00 FT TO THE SW COR OF LT 08 OF SD ARCHIBALD EST PLT E & N/L OF ARCHIBALD EST PLT D, W ALG SD N/L 199.23 FT, S 100 FT TO THE N/L OF 675 N ST, S15*13'30"E 51.82 FT TO THE S/L OF SD ST, E ALG SD ST 49.66 FT TO THE NW COR OF LOT 05 OF SD PLAT D OF THE ARCHIBALD EST, S00*10'26"E ALG THE W/L OF SD PLAT D 100.16 FT, S 12.82 FT, S89*39'02"W 320.27 FT TO THE E R/W/L OF THE CENTRAL LATERAL BRANCH BEAR RIVER CANAL, N01*02'28"E ALG THE SD E/L OF THE CENTRAL LATERAL BRANCH BEAR RIVER

CANAL 545.58 FT, E 106.00 FT TO THE W/L OF 980 W ST, S89°27'48"E 60.00 FT TO THE E/L OF SD ST, E 292.46 FT TO THE POB.

LESS (05-043-0063) ARCHIBALD ESTATES SUB PH "G".

LESS [05-043-0068] PART OF NORTHWEST QUARTER OF SECTION 03 TOWNSHIP 11 NORTH RANGE 03 WEST SLM. BEGINNING AT A POINT WHICH LIES SOUTH 89°49'14" EAST (EAST BY RECORD) ALONG NORTH LINE OF SAID SECTION 522.05 FEET AND SOUTH 1078.45 FEET FROM NORTHWEST CORNER OF SAID SECTION 03, EAST 395.00 FEET, SOUTH 61.09 FEET, 166.23 FEET ALONG ARC OF CURVE TO THE LEFT WITH A RADIUS OF 280.00 FEET DELTA ANGLE OF 34°00'52" AND CHORD LENGTH OF 163.80 FEET WHICH BEARS SOUTH 17°00'26" EAST, S34°00'52" EAST 61.44 FEET, 24.23 FEET ALONG ARC OF A CURVE RIGHT WITH A RADIUS OF 170.00 FEET DELTA ANGLE OF 08°10'02" AND CHORD LENGTH 24.21 FEET WHICH BEARS SOUTH 29°55'51" EAST TO NORTHEAST CORNER OF LOT 15 ARCHIBALD ESTATES SUBDIVISION PLAT G AS RECORDED IN BOX ELDER COUNTY RECORDERS OFFICE, ALONG NORTH LINE OF SAID SUBDIVISION IN FOLLOWING 5 COURSES: 1) SOUTH 85°35'37" WEST 108.37 FEET, 2) SOUTH 76°10'16" WEST 104.72 FEET, 3) SOUTH 70°45'06" WEST 174.19 FEET, 4) SOUTH 76°10'13" WEST 83.15 FEET, 5) SOUTH 87°52'10" WEST 34.46 FEET, NORTH 401.57 FEET TO POB.

LESS [05-043-0069] PART OF NORTHWEST QUARTER OF SECTION 3 TOWNSHIP 11 NORTH RANGE 3 WEST SLM. BEGINNING AT POINT WHICH LIES S89°49'14" EAST (EAST BY RECORD) ALONG NORTH LINE OF SAID SECTION 917.06 FEET AND SOUTH 1077.21 FEET FROM NORTHWEST CORNER OF SAID SECTION 3, EAST 60.00 FEET, SOUTH 61.09 FEET, 130.61 FEET ALONG ARC OF CURVE TO LEFT WITH A RADIUS OF 220.0 FEET DELTA ANGLE OF 34°00'52" AND CHORD LENGTH OF 128.70 FEET WHICH BEARS SOUTH 17°00'26" EAST, SOUTH 34°00'52" EAST 61.44 FEET, 54.85 FEET ALONG ARC OF CURVE TO RIGHT WITH A RADIUS OF 230.00 FEET DELTA ANGLE OF 13°39'51" AND A CHORD LENGTH OF 54.72 FEET WHICH BEARS SOUTH 27°10'56" EAST TO NW CORNER OF LOT 14 OF ARCHIBALD ESTATE SUBDIVISION PLAT G AS RECORDED IN BOX ELDER RECORDER'S OFFICE, S84°38'55" WEST ALONG NORTH LINE OF SAID SUBDIVISION 62.93 FEET TO NORTH EAST CORNER OF LOT 15 OF SAID SUBDIVISION, 24.23 FEET ALONG ARC OF A CURVE TO LEFT WITH A RADIUS OF 170.00 DELTA ANGLE 08°10'02" AND CHORD LENGTH 24.21 FEET WHICH BEARS N 29°55'51" WEST, NORTH 34°00'52" WEST 61.44 FEET, 166.23 FEET ALONG ARC TO A CURVE TO RIGHT WITH A RADIUS 280.00 FEET, DELTA ANGLE OF 34°00'52" AND CHORD LENGTH 163.80 FEET WHICH BEARS N17°00'26" WEST, NORTH 61.09 FEET TO POB.

LESS: 05-219-0090, 0091, 0092 ARCHIBALD ESTATES SUBDIVISION PLAT "I" BEGINNING AT THE INTERSECTION OF NORTH R/W LINE OF 760 NORTH STREET AND THE EAST LINE OF THE BEAR RIVER CANAL AT A POINT 1607.05 FEET SOUTH 00°31'17" WEST ALONG THE SECTION LINE (BOB) AND 113.18 FEET EAST FROM THE NW CORNER OF SECTION 03, T 11N, R 03W SLBM; THENCE NORTH 02°37'26" EAST 121.01 FEET ALONG THE EAST LINE OF SAID CANAL; THENCE EAST 273.13 FEET TO THE NW CORNER OF LOT 21 OF THE ARCHIBALD ESTATES SUBDIVISION PLAT "G"; THENCE SOUTH 115.08 FEET TO THE SW CORNER OF SAID LOT 21; THENCE SOUTH 87°52'10" WEST 156.15 FEET ALONG THE NORTH LINE OF SAID 760 NORTH STREET; THENCE WEST 122.63 FEET CONTINUING ALONG SAID LINE TO THE POINT OF BEGINNING.

PARCEL 2: (05-043-0085)

THE WEST 10 FEET OF SOUTHEAST QUARTER OF NORTHWEST QUARTER OF SECTION 3, TOWNSHIP 11 NORTH RANGE 3 WEST, SLB&M.

LESS: BEGINNING AT THE SOUTHEAST CORNER OF LOT 10, BLOCK 1, ARCHIBALD ESTATES SUBDIVISION, PLAT "A" TREMONTON CITY SURVEY AND RUNNING THENCE EAST 10 FEET TO THE EAST BOUNDARY LINE OF PARCEL 05-043-0038 AND RUNNING THENCE NORTH ALONG THE EAST BOUNDARY OF SAID PARCEL TO A POINT 10 FEET EAST OF THE NORTHEAST CORNER OF LOT 10, BLOCK 1, ARCHIBALD ESTATES, PLAT "A" TREMONTON CITY SURVEY; THENCE WEST 10 FEET TO THE NORTHEAST CORNER OF SAID LOT 10; THENCE SOUTH ALONG THE EAST BOUNDARY OF SAID LOT 10 TO THE POINT OF BEGINNING.

GRANTOR HEREBY RESERVES A 10 FOOT IRRIGATION EASEMENT ACROSS THE ABOVE SHOWN LEGAL DESCRIPTION FOR THE PURPOSE OF MAINTAINING, REPLACING AND REPAIRING SAID IRRIGATION EASEMENT.

PARCEL 3: (05-043-0071)

PART OF THE NORTHWEST QUARTER NORTHWEST QUARTER SECTION 3 TOWNSHIP 11 NORTH RANGE 3 WEST SLM, BEGINNING AT POINT LOCATED 113 FEET EAST AND 33 FEET SOUTH OF NORTHWEST CORNER SAID NORTHWEST QUARTER SAID SECTION 3 SAID POINT BEING ON EAST LINE OF CANAL, SOUTH ALONG SAID EAST LINE 1231.20 FEET, EAST PARALLEL TO NORTH LINE SAID SECTION 3 TO EAST LINE NORTHWEST QUARTER OF THE NORTHWEST QUARTER OF SAID SECTION 3, NORTH 906.20 FT MORE OR LESS TO SOUTHEAST CORNER OF C DUANA KERR PROP #05-043-0001, WEST ALONG SOUTH BOUNDARY SAID KERR PROP 502.80 FEET, NORTH 325.00 FEET MORE OR LESS TO SOUTH LINE 1200 NORTH STREET, WEST 704.2 FEET MORE OR LESS TO POINT OF BEGINNING.

LESS [05-043-0068] PART OF NORTHWEST QUARTER OF SECTION 03 TOWNSHIP 11 NORTH RANGE 03 WEST SLM. BEGINNING AT A POINT WHICH LIES SOUTH 89°49'14" EAST (EAST BY RECORD) ALONG NORTH LINE OF SAID SECTION 522.05 FEET AND SOUTH 1078.45 FEET FROM NORTHWEST CORNER OF SAID SECTION 03, EAST 395.00 FEET, SOUTH 61.09 FEET, 166.23 FEET ALONG ARC OF CURVE TO THE LEFT WITH A RADIUS OF 280.00 FEET DELTA ANGLE OF 34°00'52" AND CHORD LENGTH OF 163.80 FEET WHICH BEARS SOUTH 17°00'26" EAST, S34°00'52" EAST 61.44 FEET, 24.23 FEET ALONG ARC OF A CURVE RIGHT WITH A RADIUS OF 170.00 FEET DELTA ANGLE OF 08°10'02" AND CHORD LENGTH 24.21 FEET WHICH BEARS SOUTH 29°55'51" EAST TO NORTHEAST CORNER OF LOT 15 ARCHIBALD ESTATES SUBDIVISION PLAT G AS RECORDED IN BOX ELDER COUNTY RECORDERS OFFICE, ALONG NORTH LINE OF SAID SUBDIVISION IN FOLLOWING 5 COURSES: 1) SOUTH 85°35'37" WEST 108.37 FEET, 2) SOUTH 79°10'16" WEST 104.72 FEET, 3) SOUTH 70°45'06" WEST 174.19 FEET, 4) SOUTH 79°10'13" WEST 83.15 FEET, 5) SOUTH 87°52'10" WEST 34.46 FEET, NORTH 401.57 FEET TO POB.

LESS [05-043-0069] PART OF NORTHWEST QUARTER OF SECTION 3 TOWNSHIP 11 NORTH RANGE 3 WEST SLM. BEGINNING AT POINT WHICH LIES S89°49'14" EAST (EAST BY RECORD) ALONG NORTH LINE OF SAID SECTION 917.06 FEET AND SOUTH 1077.21 FEET FROM NORTHWEST CORNER OF SAID SECTION 3, EAST 60.00 FEET, SOUTH 61.09 FEET, 130.61 FEET ALONG ARC OF CURVE TO LEFT WITH A RADIUS OF 220.0 FEET DELTA ANGLE OF 34°00'52" AND CHORD LENGTH OF 128.70 FEET WHICH BEARS SOUTH 17°00'26" EAST, SOUTH 34°00'52" EAST 61.44 FEET, 54.85 FEET ALONG ARC OF CURVE TO RIGHT

WITH A RADIUS OF 230.00 FEET DELTA ANGLE OF $13^{\circ}39'51''$ AND A CHORD LENGTH OF 54.72 FEET WHICH BEARS SOUTH $27^{\circ}10'56''$ EAST TO NW CORNER OF LOT 14 OF ARCHIBALD ESTATE SUBDIVISION PLAT G AS RECORDED IN BOX ELDER RECORDER'S OFFICE, $S84^{\circ}38'55''$ WEST ALONG NORTH LINE OF SAID SUBDIVISION 62.93 FEET TO NORTH EAST CORNER OF LOT 15 OF SAID SUBDIVISION, 24.23 FEET ALONG ARC OF A CURVE TO LEFT WITH A RADIUS OF 170.00 DELTA ANGLE $08^{\circ}10'02''$ AND CHORD LENGTH 24.21 FEET WHICH BEARS N $29^{\circ}55'51''$ WEST, NORTH $34^{\circ}00'52''$ WEST 61.44 FEET, 166.23 FEET ALONG ARC TO A CURVE TO RIGHT WITH A RADIUS 280.00 FEET, DELTA ANGLE OF $34^{\circ}00'52''$ AND CHORD LENGTH 163.80 FEET WHICH BEARS N $17^{\circ}00'26''$ WEST, NORTH 61.09 FEET TO POB.

PARCEL 4: (05-043-0056)

BEGINNING AT A POINT ON THE SOUTH RIGHT OF WAY LINE OF 1200 NORTH STREET 1015.4 FEET EAST AND 33 FEET SOUTH OF THE NORTHWEST CORNER OF SECTION 3, TOWNSHIP 11 NORTH, RANGE 3 WEST, SALT LAKE BASE AND MERIDIAN, SAID POINT BEING LOCATED IN THE NORTHWEST CORNER OF C DUANE KERR ETUX PROPERTY 05-043-0001; THENCE SOUTH 325 FEET TO THE SOUTHWEST CORNER OF SAID 05-043-001; THENCE WEST 200 FEET; THENCE NORTH 325 FEET TO THE SAID RIGHT OF WAY LINE OF 1200 NORTH STREET, WHICH POINT IS 200 FEET, MORE OR LESS, FROM THE POINT OF BEGINNING; THENCE EAST 200 FEET, MORE OR LESS, TO THE POINT OF BEGINNING.

PARCEL 5: (05-043-0068)

LOT 1, FINAL PLAT OF ARCHIBALD ESTATES SUBDIVISION, PLAT H, AS RECORDED JANUARY 7, 2009 AS ENTRY NUMBER 272523 OF THE OFFICIAL RECORDS OF BOX ELDER COUNTY, UTAH.