



WHEN RECORDED, MAIL TO:
City of Saratoga Springs
1307 N Commerce Drive, Suite 200
Saratoga Springs, Utah 84045

ENT 40068:2022 PG 1 of 5
ANDREA ALLEN
UTAH COUNTY RECORDER
2022 Mar 31 11:06 am FEE 0.00 BY KC
RECORDED FOR SARATOGA SPRINGS CITY

Perpetual Storm Drain Easement

Utah County

Tax ID Number(s): 59:002:0186

Patriot Ridge, LLC., Grantor, a Utah Limited Liability Company/Corporation, hereby GRANTS AND CONVEYS to **City of Saratoga Springs, Utah,** Grantee, at 1307 N Commerce Drive, Suite 100, Saratoga Springs, Utah, 84045, for the sum of TEN (\$10.00), Dollars, and other good and valuable consideration, the following described easement in Utah County, State of Utah, to-wit:

A perpetual and exclusive easement to be used for the installation, maintenance, repair, and replacement of a storm drain pipeline and manholes and city public utilities ("Facilities"), including the rights of ingress and egress from Grantor's adjacent property. Said easement situate upon a portion of Utah County Parcel number 59:002:0186, located in the Northeast Quarter Section 2, Township 6 South, Range 1 West, Salt Lake Base and Meridian, further described on the attached "EXHIBIT A" and "EXHIBIT B".

Provided that Grantee shall restore Grantor's immediately adjacent property as near as possible to its original condition should Grantee damage Grantor's adjacent property in the construction, maintenance, repair, and replacement of the Facilities on the Easement Area.

Provided further that Grantee shall have the right to occupy, use, and cultivate said Easement Area for all purposes consistent with the rights herein granted.

Provided further that Grantee will not permit any lien or claim of mechanics, laborers, or materialmen to be filed against the property for any work, labor or materials furnished, alleged to have been furnished, or to be furnished pursuant to any agreement by Grantee. Provided further that Grantee will indemnify Grantor from and against all damages, claims, losses, costs, expenses, or other liabilities that arise by reason of the use of the Easement Area and the Facilities by Grantee or its contractors, employees, and invitees, including claims for death or injury to person or damage to property, attorneys' fees, and

Page 2

Tax ID Number(s): 59:002:0186

court costs. The indemnities set forth in this paragraph are in addition to, and not in limitation of, any indemnification or other rights or remedies available to Grantor at law or in equity.

Facilities are further defined to mean public utilities owned, operated, and maintained by the Grantee, including pipelines conveying water, irrigation, storm drain, sewer; and conduits conveying electric power and communications cables or fibers.

The rights, conditions, and provisions of this easement shall run with the land and inure to the benefit of and be binding upon the heirs, executors, administrators, successors, and assigns of the respective parties.

[SIGNATURE PAGE FOLLOWING]

Page 3

Tax ID Number(s): 59:002:0186

GRANTOR:

Patriot Ridge, LLC.

By: Margaret Stoddard


Its: Managing Member

STATE OF UTAH)
) ss.

COUNTY OF UTAH)

On this 17 day of March, in the year 2022, before me personally appeared Margaret Stoddard, whose identity is personally known to me (or proven on the basis of satisfactory evidence) and who by me being duly sworn/affirmed, did say that he/she is the Managing Member of Patriot Ridge LLC and that said document was signed by him/her on behalf of said Patriot Ridge LLC by Authority of its managing member

Kira Bollwinkel
Notary Public



GRANTEE:

City of Saratoga Springs, Utah

Mark Christensen

City Manager MARK CHRISTENSEN

ATTEST:

Cindy Holman
City Recorder



STORM DRAIN EASEMENT DESCRIPTION

(PATRIOT RIDGE, LLC - PARCEL NO. 59:002:0186)

"EXHIBIT A"


A PERMANENT STORM DRAIN EASEMENT SITUATE UPON A PORTION OF UTAH COUNTY PARCEL NUMBER 59:002:0186, SAID PARCEL DESCRIBED IN A QUIT CLAIM DEED, ENTRY NUMBER 118305:2016, RECORDED IN THE UTAH COUNTY RECORDER'S OFFICE, SAID EASEMENT LOCATED IN THE NORTHEAST QUARTER OF SECTION 2, TOWNSHIP 6 SOUTH, RANGE 1 WEST, SALT LAKE BASE AND MERIDIAN, SARATOGA SPRINGS, UTAH COUNTY, UTAH, MORE PARTICULARLY DESCRIBED AS FOLLOWS:


COMMENCING AT A FOUND UTAH COUNTY BRASS CAP RING AND LID MONUMENT MARKING THE EAST ONE-QUARTER CORNER OF SAID SECTION 2, THENCE NORTH 89°45'50" WEST 212.89 FEET ALONG THE ONE-QUARTER SECTION LINE, THENCE NORTH 375.41 FEET TO A POINT ON THE SOUTHERLY LINE OF SAID COUNTY PARCEL AND THE POINT OF BEGINNING; THENCE NORTH 35°00'33" WEST 5.38 FEET; THENCE NORTH 31°55'13" WEST 400.03 FEET; THENCE NORTH 28°37'00" WEST 74.31 FEET TO A POINT ON THE NORTHERLY LINE OF SAID COUNTY PARCEL; THENCE NORTH 60°44'11" EAST 19.17 FEET ALONG SAID NORTHERLY LINE; THENCE SOUTH 30°00'07" EAST 249.42 FEET TO THE BEGINNING OF A 2290.00 FOOT RADIUS CURVE TO THE LEFT; THENCE ALONG THE ARC OF SAID CURVE 196.05 FEET HAVING A CENTRAL ANGLE OF 04°54'19" (CHORD BEARS SOUTH 32°27'15" EAST 195.99 FEET); THENCE SOUTH 34°54'25" EAST 32.52 FEET; THENCE SOUTH 55°05'12" WEST 18.34 FEET TO THE POINT OF BEGINNING.

STORM DRAIN EASEMENT CONTAINS: 8,099 S.F. / 0.19 AC +/-

THE BASIS OF BEARING FOR THE EASEMENT IS NORTH 89°45'50" WEST BETWEEN TWO FOUND UTAH COUNTY BRASS CAP MONUMENTS MARKING THE EAST ONE-QUARTER AND WEST ONE-QUARTER SECTION CORNERS, SECTION 2, TOWNSHIP 6 SOUTH, RANGE 1 WEST, SALT LAKE BASE AND MERIDIAN WITH A MEASURED DISTANCE OF 5483.17 FEET.

ENT 40068:2022 PG 4 of 5



LAND SURVEYING  DEVELOPMENT PO BOX. 95029 SOUTH JORDAN, UT 84095 PHONE: (801) 448-1820 WWW.FLINTUTAH.COM	PROJECT NUMBER: 211117
	DRAWN BY: JD
	CHECKED BY: PC
	DRAWING DATE: 03/11/2022
	SHEET NUMBER: 1 OF 2

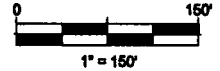
STORM DRAIN EASEMENT EXHIBIT (PATRIOT RIDGE, LLC - PARCEL NO. 59:002:0186)

LOCATED IN:
NORTHEAST QUARTER OF SECTION 2, TOWNSHIP 6 SOUTH, RANGE 1 WEST,
SALT LAKE BASE AND MERIDIAN, SARATOGA SPRINGS, UTAH COUNTY, UTAH

"EXHIBIT B"



SCALE



OWNER:
CALVIN K. JACOB FAMILY PARTNERSHIP
(PARCEL NO. 59:002:0179)

OWNER:
PATRIOT RIDGE, LLC.
(PARCEL NO. 59:002:0186)
ENTRY NO. 118305:2016

OWNER:
WAGSTAFF INVESTMENT, LLC
(PARCEL NO. 59:002:0185)

FOUND 3" UTAH COUNTY
BRASS CAP RING / LID
MONUMENT
W1/4 COR SEC 2,
T6S, R1W, SLB&M

FOUND UTAH COUNTY
BRASS CAP RING / LID
MONUMENT
E1/4 COR SEC 2,
T6S, R1W, SLB&M



5285.32'
N89° 45' 50"W 5483.17'
BASIS OF BEARING
1/4 SECTION LINE

ENT 40068:2022 PG 5 of 5

LEGEND

SECTION CORNER (FOUND)



SECTION LINE



1/4 SECTION LINE




TIE LINE



PARCEL LINE



ADJACENT LOT LINE



EASEMENT LINE



Curve Table

Curve #	Length	Radius	Delta	Chord Direction	Chord Length
C1	198.05	2290.00	4°54'18"	S32°27'15"E	195.89

Parcel Line Table

Line #	Length	Direction
L1	5.38	N35°00'33"W
L2	74.31	N28°37'00"W
L3	19.17	N60°44'11"E
L4	32.52	S34°54'25"E
L5	18.34	S55°05'12"W

**HANSEN
ALLER
& LUCE inc**
ENGINEERS

LAND SURVEYING



DEVELOPMENT

PO BOX, 95029
SOUTH JORDAN, UT 84095
PHONE: (801) 448-1820
WWW.FLINTUTAH.COM

PROJECT NUMBER:
211117

DRAWN BY:
JD

CHECKED BY:
PC

DRAWING DATE:
03/11/2022

SHEET NUMBER:
2 OF 2