

ORDINANCE NO. 10

AN ORDINANCE CONFIRMING THE ASSESSMENT LIST AND LEVYING ASSESSMENTS AGAINST CERTAIN PROPERTIES IN THE TIMBER LAKES SPECIAL SERVICE DISTRICT, WASATCH COUNTY, UTAH TIMBER LAKES ASSESSMENT AREA (THE "TIMBER LAKES ASSESSMENT AREA") FOR THE PURPOSE OF FINANCING THE COST OF CERTAIN WATER IMPROVEMENTS, AND ALL OTHER MISCELLANEOUS WORK NECESSARY TO COMPLETE THE IMPROVEMENTS IN A PROPER AND WORKMANLIKE MANNER (COLLECTIVELY, THE "IMPROVEMENTS"); PROVIDING FOR THE TERMS OF THE LEVYING AND COLLECTION OF ASSESSMENTS; ESTABLISHING A DEBT SERVICE RESERVE FUND AND PROVIDING FOR ITS FUNDING; PROVIDING FOR CERTAIN REMEDIES UPON DEFAULT IN THE PAYMENT OF ASSESSMENTS; ESTABLISHING THE EFFECTIVE DATE OF THIS ORDINANCE; AND RELATED MATTERS.

WHEREAS, the County Council, acting as the governing body of the Timber Lakes Water Special Service District, Wasatch County, Utah (the "Special Service District"), adopted a Notice of Intention to designate the Timber Lakes Assessment Area on April 16, 2008 (the "Notice of Intention"), and published said Notice for four consecutive weeks beginning April 23, 2008, and ending on May 14, 2008, and mailed said Notice to the owners of property proposed to be assessed as provided by the Assessment Area Act, Title 11, Chapter 42, Utah Code Annotated 1953, as amended (the "Act"); and

WHEREAS, the Special Service District held a hearing on May 20, 2008, to consider all protests relating to the proposed designation of the Timber Lakes Assessment Area and the acquisition and construction and financing of the Improvements as required by the Act; and

WHEREAS, after considering all protests, if any, received by the Special Service District, on April 16, 2008, the Council adopted a resolution designating the Timber Lakes Assessment Area (the "Designation Resolution") and filed the same with the Wasatch County Recorder along with the list of properties anticipated to be assessed described by legal description and tax identification number as required by the Act, and the Timber Lakes Assessment Area is validly designated and currently existing under the Act; and

WHEREAS, officials of the Special Service District have determined the total cost of acquisition and construction of said portion of the Improvements and have determined the estimated acquisition and construction costs of the remaining Improvements and have prepared a proposed assessment list of assessments to be levied against properties directly or indirectly benefited by the Improvements within the Timber Lakes Assessment Area; and

WHEREAS, on October 6, 2010, the Council adopted a resolution appointing a board of equalization and review (the "Board of Equalization"), which Board of Equalization did not include members other than members of the Council, and set the dates for the Board of Equalization to hear objections and corrections to the proposed assessment; and

WHEREAS, on November 3, 4, and 5, 2010, the Board of Equalization held its hearings and has reported to the Council its findings and recommendations (the "Findings and Recommendations") which have been accepted by the Council; and

WHEREAS, the Council now desires to confirm the Assessment List as defined below, as equalized, and to levy assessments in accordance with this assessment ordinance:

NOW THEREFORE, BE IT ORDAINED BY THE COUNTY COUNCIL OF WASATCH COUNTY, UTAH:

Section 1. Validity of Timber Lakes Assessment Area; Determination of Costs of the Improvements. The Timber Lakes Assessment Area is validly created and currently existing under the Act. The estimated acquisition and construction costs of the Improvements within the Timber Lakes Assessment Area have been determined and the Council has determined that the total estimated acquisition and construction costs of Improvements within the Timber Lakes Assessment Area, including overhead and administrative costs and the costs of funding a debt service reserve fund, will be not less than \$7,224,758.52 and that the properties directly or indirectly benefited within the Timber Lakes Assessment Area will be assessed an assessment in an aggregate principal amount of \$4,778.28.

Section 2. Approval of Assessment List; Findings. The Council hereby accepts and adopts the Findings and Recommendation of the Board of Equalization. The Council confirms and adopts the equalized and adjusted assessment list for the Timber Lakes Assessment Area, a copy of which is attached hereto as Exhibit B and incorporated herein by reference (the "Assessment List"). The Council has determined that the Assessment List, as adjusted and equalized, is just and equitable; that each piece of property to be assessed within the Timber Lakes Assessment Area will be benefited directly or indirectly in an amount not less than the assessment to be levied against said property; and that no piece of property listed in the Assessment List will bear more than its proportionate share of the cost of Improvements.

Section 3. Levy of Assessments. The Council does hereby levy assessments against the properties identified in the Assessment List. Said assessments levied upon the parcels of property therein described shall be in the amount set forth in the Assessment List, and are levied in accordance with the benefit received by said parcels from the Improvements.

Section 4. Amount of Total Assessments. The assessments do not exceed in the aggregate the sum of: (a) the contract price of the Improvements; (b) the acquisition

price of Improvements if any; (c) the reasonable cost of utility services, maintenance, operation to the extent permitted by the Act and, labor, materials, or equipment supplied by the Special Service District, if any; (d) the property price or estimated property price; (e) the interest payable on any bond anticipation notes or warrants issued during the construction of the Improvements; (f) overhead costs not to exceed fifteen percent (15%) of the sum of (a), (b), and (c); and (g) an amount sufficient to fund the Debt Service Reserve Fund herein described.

Section 5. Method and Rate. Benefited properties will be assessed per lot. The unit costs used to calculate the assessments are as follows:

<u>Improvements</u>	<u>Method of Assessment</u>	<u>Assessment</u>
All Improvements as herein described	Per Lot*	\$4,778.28 per lot**

Section 6. Payment of Assessments.

(a) The whole or any part of an assessment may be paid without interest within twenty-five (25) days after this Ordinance becomes effective. The whole or any part of an assessment not paid within such 25-day period shall be payable over a period of twenty (20) years beginning on the effective date of this Ordinance in twenty (20) substantially equal annual principal and interest installments. Interest on the unpaid balance of an assessment shall accrue at the same rate or rates of interest per annum as the Assessment Bonds herein described shall have from the effective date of this Ordinance until paid in full, plus an additional interest component as shall be sufficient to pay the administrative costs of the Special Service District, provided, however, that in the event an assessment is not paid when due and payable, interest shall accrue on the Default Amount at the Default Rate as those terms are defined and as described in Section 7 herein.

(b) After the above-referenced 25-day period, each assessment may be paid prior to the date on which it becomes due, but any such prepayment must include an additional amount equal to the interest which would accrue on the assessment to the next succeeding date on which interest is payable on the assessment bonds to be issued by the Special Service District (the "Assessment

---

\* Lots that were approved to be combined into one lot on or before September 30, 2009, and were then combined as approved, shall be treated as one lot for purposes of the assessment to lots that have not been combined by recorded amendment to a subdivision plat shall be subject to lien pursuant to assessment financing, if any.

\*\* If a property owner prepays his/her assessment in full within twenty-five (25) days after the assessment ordinance takes effect, the total assessment to be paid will be \$4,222.72 instead of \$4,778.28 since the District would not be required to fund a reserve fund, and certain financing costs would not be required to be paid with respect to that assessment.

Bonds'), plus such additional amount as, in the opinion of the Treasurer of the Special Service District, is necessary to assure the availability of money to pay interest on the Assessment Bonds as interest becomes due and payable, including any premium which may be charged and become payable on Assessment Bonds redeemed with assessments paid in advance of stated maturity.

Section 7. Default in Payment. If a default occurs in the payment of any assessment when due, the Treasurer of the Special Service District, on behalf of the Council, will declare the unpaid amount of said delinquent assessment to be immediately due and payable and subject to collection as provided herein. In addition, the Treasurer of the Special Service District, on behalf of the Council, will accelerate payment of the total unpaid balance of the assessment of the delinquent property and declare the whole of the unpaid principal and interest then due to be immediately due and payable. Interest shall accrue and be paid on all amounts declared to be delinquent or accelerated and immediately due and payable (such amounts, Default Amounts') at a default rate of twelve percent (12%) per annum from their due date until paid in full (the 'Default Rate'). In addition to interest charges at the Default Rate, costs of collection, as approved by the Treasurer of the Special Service District on behalf of the Council, including, without limitation, attorneys' fees, trustee's fees, and court costs incurred by the County or Special Service District, shall be charged on all Default Amounts.

Upon any default in the payment of any assessment when due, the Treasurer of the Special Service District shall give notice in writing of such default to the owner of the property in default, as shown by the last available equalized assessment list of the County. Notice shall be effective upon deposit of the notice in the U.S. Mail, postage prepaid, and addressed to the owner as shown on the last equalized assessment rolls of Wasatch County. The notice shall provide for a period of fifteen (15) calendar days in which the owner shall pay the installments then due and owing, after which the Treasurer of the Special Service District, on behalf of the County, shall immediately initiate a sale of the property as provided in Title 57, Chapter 1, Utah Code Annotated 1953, as amended and related pertinent provisions of the Act, in the manner provided for actions to foreclose trust deeds. In accordance with Section 11-42-502 of the Act, the Council shall designate a qualified trustee to carry out such foreclosure, and said trustee shall be deemed to have a power of sale and all other rights, power, and authority necessary to legally and lawfully foreclose the lien for delinquent assessments. If for any reason the trustee cannot perform the powers and responsibilities herein provided, it may appoint, with the consent of the Council, a qualified trustee to serve as trustee. If at the sale no person or entity shall bid and pay to the Special Service District the amount due on the assessment plus interest and costs, the property shall be deemed sold to the Special Service District for these amounts. The Special Service District shall be permitted to bid at the sale. So long as the Special Service District retains ownership of the property, it shall pay all delinquent assessment installments and all assessment installments that become due, including the interest thereon.

The remedies provided herein for the collection of assessments and the enforcement of liens shall be deemed and construed to be cumulative and the use of any one method or means or remedy of collection or enforcement available at law or in equity

shall not deprive the Special Service District or the trustee on behalf of the Special Service District, of the use of any other method or means. The amounts of accrued interest and all costs of collection, trustee's fees, attorneys' fees, and costs, shall be added to the amount of the assessment up to, and including, the date of foreclosure sale.

Section 8. Remedy of Default. If prior to the final date payment may be legally made under a final sale or foreclosure of property to collect delinquent assessments, or prior to the end of the three-month reinstatement period provided by Section 57-1-31, Utah Code Annotated 1953, as amended, in the event the collection is enforced through the method of foreclosing trust deeds, the property owner pays the full amount of all unpaid installments of principal and interest which are past due and delinquent with interest on such installments at the Default Rate to the payment date, plus all trustee's fees, attorneys' fees, and other costs of collection, the assessment of said owner shall be restored and such default removed, and thereafter the owner shall have the right to make the payments in installments as if the default had not occurred, subject to any default that may thereafter occur and the exercise of remedies as herein provided with respect thereto. Any payment made to cure a default shall be applied first, to the payment of attorneys' fees and other costs incurred as a result of such default; second, to interest charged on past due installments at the Default Rate, as set forth above; third, to the interest portion of all past due assessments; and last, to the payment of outstanding principal.

Section 9. Lien of Assessment. The assessments, any interest accruing and the penalties, trustee's fees, attorneys' fees, and other costs of collection shall constitute a lien against the property upon which the assessment is levied on the effective date of this Ordinance. Said lien shall be superior to the lien of any trust deed, mortgage, mechanic's, or materialman's lien, or other encumbrance and shall be equal to and on a parity with the lien for general property taxes. The lien shall continue until the assessment and any interest, penalties, and costs on it are paid, notwithstanding any sale of the property for or on account of a delinquent general property tax, special tax, or other assessment or the issuance of tax deed, an assignment of interest by the governing entity or a sheriff's certificate of sale or deed.

Section 10. Debt Service Reserve Fund. The Council does hereby establish a reserve fund (the "Debt Service Reserve Fund") in lieu of funding a special improvement guaranty fund, as additional security for the Assessment Bonds to be issued by the Special Service District. The Debt Service Reserve Fund shall be initially funded from proceeds of the Assessment Bonds in an amount approximately equal to the lesser of (a) one hundred percent (100%) of average annual debt service on the Assessment Bonds, or (b) the maximum amount permitted under applicable federal tax law requirements to maintain federal tax-exemption of interest on the Assessment Bonds (the "Debt Service Reserve Requirement"), and shall be replenished from time to time with proceeds from foreclosure proceedings by the Special Service District against any assessed property up to, but in no event exceeding the Debt Service Reserve Requirement. The cost of initially funding the Debt Service Reserve Fund is included in the assessments of the property owners described herein. The Debt Service Reserve Requirement shall be adjusted as property owners prepay their assessments in full, as provided in the Indenture of Trust to

be executed by the Council to authorize the issuance and sale of the Assessment Bonds (the "Indenture"). The moneys on deposit in the Debt Service Reserve Fund shall, upon the final payment of the Assessment Bonds, be applied to the final assessment payment obligation of the assessed properties. If the amounts on deposit in the Debt Service Reserve Fund exceed the final assessment obligation, any excess amounts shall be paid by the Special Service District to the owners whose properties were subject to the final assessment payment obligation, as an excess assessment payment.

In the event insufficient assessments are collected by the Special Service District to make the debt service payments on the Assessment Bonds, the Special Service District may draw on the Debt Service Reserve Fund to make up such deficiency. In the event the amount on deposit in the Debt Service Reserve Fund is less than the Debt Service Reserve Requirement, adjusted from time to time, the Special Service District will replenish the Debt Service Reserve Fund as provided in the Indenture. If the amount on deposit in the Debt Service Reserve Fund exceeds the Debt Service Reserve Requirement adjusted from time to time, excess moneys shall be transferred to the Bond Fund established under the Indenture to be applied pro rata toward the next assessment payment obligations coming due.

Section 11. Investment Earnings. Except as otherwise provided in Section 10, all investment earnings on the Debt Service Reserve Fund shall be maintained in said Fund and applied in the same manner as the other moneys on deposit therein as provided in the Indenture.

Section 12. Contestability. No assessment shall be declared invalid or set aside in whole or in part in consequence of any error or irregularity which does not go to the equity or justice of the assessment or proceeding. Any party who has not waived his objections to the same as provided by statute may commence a civil action in the district court with jurisdiction in Wasatch County against the Special Service District to enjoin the levy or collection of the assessment or to set aside and declare unlawful this Ordinance.

Such action must be commenced and summons must be served on the Special Service District not later than thirty (30) days after the effective date of this Ordinance. This action shall be the exclusive remedy of any aggrieved party. No court shall entertain any complaint which the party was authorized to make by statute but did not timely make or any complaint that does not go to the equity or justice of the assessment or proceeding.

After the expiration of the 30-day period provided in this section:

(a) The Assessment Bonds issued or to be issued against the Timber Lakes Assessment Area and the assessments levied in the Timber Lakes Assessment Area shall become incontestable as to all persons who have not commenced the action and served a summons as provided for in this section; and

(b) No suit to enjoin the issuance or payment of the Assessment Bonds, the levy, collection, or enforcement of the assessments, or in any other

manner attacking or questioning the legality of the Assessment Bonds or assessments may be instituted in this state, and no court shall have authority to inquire into these matters.

Section 13. Notice to Property Owners. The Treasurer of the Special Service District is hereby authorized and directed to give notice of assessment by mail to the property owners in the Timber Lakes Assessment Area. Said notice shall, among other things, state the amount of the assessment and the terms of payment. A copy of the form of notice of assessment is available for examination upon request at the office of the Special Service District.

Section 14. All Necessary Action Approved. The officials of the County and Special Service District are hereby authorized and directed to take all action necessary and appropriate to effectuate the provisions of this Ordinance.

Section 15. Repeal of Conflicting Provisions. All ordinances or parts thereof in conflict with this Ordinance are hereby repealed.

Section 16. Publication of Ordinances. Immediately after its adoption, this Ordinance shall be signed by the Chair and County Auditor/Clerk and shall be recorded in the ordinance book kept for that purpose. This Ordinance shall be published once in the Wasatch Wave, a newspaper published and having general circulation in the County, and shall take effect immediately upon its passage and approval and publication as required by law.

PASSED AND APPROVED by the County Council, this November 10, 2010.

(SEAL)

By:   
Chair

ATTEST:

By:   
County Auditor/Clerk



OPEN AND PUBLIC MEETING AFFIDAVIT

STATE OF UTAH )
: SS
COUNTY OF WASATCH )

I, the undersigned, the duly qualified and acting County Clerk of Wasatch County, Utah, and ex officio Clerk of the Board of Wasatch County Commissioners do hereby certify, according to the records of said Board in my official possession, and upon my own knowledge and belief, that in accordance with the requirements of Section 52-4-6, Utah Code Annotated, 1953, as amended, have caused public notice of the agenda, date, time and place of the November 10, 2010 public meeting held by the Board of County Council of Wasatch County, Utah to be given by:

[ ] (a) Causing written notice to be posted at the principal office of the Board at the County Administration Building in Heber City, Utah at least twenty-four (24) hours before the convening of the meeting, in the form attached hereto as Exhibit A. This written notice has remained so posted and available for public inspection during the regular office hours of the Board until the convening of the meeting; and

[ ] (b) Causing written notice in the form attached hereto as Exhibit A to be provided at least twenty-four hours before the convening of the meeting, to The Wasatch Wave, a newspaper of general circulation within the geographic jurisdiction of Wasatch County, and to each local media correspondent, newspaper, radio station, or television station which has requested notification of meeting of the Board of County Council.


This Open and Public Meeting Affidavit will become part of the official minutes of County Council Regular meetings.

IN WITNESS WHEREOF, I have hereunto subscribed my signature and impressed hereon the official seal of the Board of County Council of Wasatch County, Utah, this 10th day of November, 2010.

Brent R. Titcomb
Wasatch County Clerk / Auditor

SUBSCRIBED AND SWORN to me, a Notary Public, this 10th day of November, 2010.

Notary Public




WHEN RECORDED, RETURN TO:

Blaine Carlton  
Ballard Spahr LLP  
201 South Main Street, Suite 800  
Salt Lake City, UT 84111

NOTICE OF ASSESSMENT INTEREST

Notice is hereby given that Timber Lakes Water Special Improvement District, Wasatch County, Utah ("Timber Lakes"), claims an interest in the property described on Exhibit 1 arising out of the requirements of the Timber Lakes Assessment Area (the "Timber Lakes Assessment Area") and the terms and provisions of the Assessment Ordinance adopted by the Wasatch County Council as the governing body of Timber Lakes on November 10, 2010, levying an assessment against certain properties in the Timber Lakes Assessment Area. For information call the office of the District <sup>offices</sup> of Timber Lakes at (435) 654-0125.


Dated this January 28, 2011.

  
Chair of the Wasatch County Council

STATE OF UTAH            )  
  : ss.  
COUNTY OF WASATCH    )

On January 28<sup>th</sup> 2011, personally appeared before me, Michael Kohler, who duly acknowledged to me that he executed the foregoing instrument on behalf of the Timber Lakes Water Special Service District, Wasatch County, Utah in his capacity of Chair of Wasatch County, Utah acting as the governing board of Timber Lakes.

My Commission Expires:  
March 31, 2011

  
Notary Public  
Residing at: Midway, Utah




EXHIBIT A

ASSESSMENT LIST

THE PROPERTIES CURRENTLY ASSESSED WITHIN THE TIMBER LAKES ASSESSMENT AREA ARE LEGALLY DESCRIBED BY LOT IN THE ATTACHED TABLE (THOSE LOTS MARKED AS "LIEN ONLY" ARE LOTS BEING COMBINED BY THE OWNER WITH AN ASSESSED LOT FOR PURPOSES OF PROVIDING SECURITY FOR THE 2011 ASSESSMENT BONDS, BUT SUCH LOTS DO NOT HAVE FUTURE RIGHTS TO WATER HOOKUP).

Customer Cust No	Customer Name	Plot #	Plot Date	Location/Service Address	Parcel #	Serial #	
5000010	BRODERICK, JOSEPH	1 Amended	10/14/1971	LOT 1 MAPLE ROAD	00-0002-4492	07L-0001-0-014-046	LOT 1
5000020	TREMBLAY, RAYMOND	1 Amended	10/14/1971	LOT 2 MAPLE ROAD	00-0002-4500	07L-0002-0-014-046	LOT 2
5000030	RASCON, ART	1 Amended	10/14/1971	LOT 3 MAPLE ROAD	00-0002-4518	07L-0003-0-014-046	LOT 3
5000050	CASPER, LARRY	1 Amended	10/14/1971	LOT 5 MAPLE ROAD	00-0002-4534	07L-0005-0-014-046	LOT 5
5000090	HADLEY, LAMAR	1 Amended	10/14/1971	LOT 9 MAPLE ROAD	00-0002-4575	07L-0009-0-014-046	LOT 9
5000100	PARRISH, PATRICK AND NICHOLE	1 Amended	10/14/1971	LOT 10 MAPLE ROAD	00-0002-4583	07L-0010-0-014-046	LOT 10
5000120	SEELY, CHET	1 Amended	10/14/1971	LOT 12 PINE DRIVE	00-0002-4609	07L-0012-0-014-046	LOT 12
5000130	BALLIF, MAURICE	1 Amended	10/14/1971	LOT 13 PINE DRIVE	00-0002-4617	07L-0013-0-014-046	LOT 13
5000140	LARSEN, MICHELLE	1 Amended	10/14/1971	LOT 14 MAPLE ROAD	00-0002-4625	07L-0014-0-014-046	LOT 14
5000150	CROOKSTON, DOUGLAS C	1 Amended	10/14/1971	LOT 15 MAPLE ROAD	00-0002-4633	07L-0015-0-014-046	LOT 15
5000170	LEADER, RICHARD E	1 Lot 17A Amended	10/29/2003	LOT 17A MAPLE ROAD	00-0002-4658	07L-0017-A-014-046	LOT 17A AMENDED
5000200	SHEETS BRENT D	1 Amended	10/14/1971	LOT 20 MAPLE ROAD	00-0002-4682	07L-0020-0-014-046	LOT 20
5000220	LARSEN, CHRIS	1 Amended	10/14/1971	LOT 22 MAPLE ROAD	00-0002-4708	07L-0022-0-014-046	LOT 22
5000250	HEFLER, DAVE	1 Amended	10/14/1971	LOT 25 MAPLE ROAD	00-0002-4732	07L-0025-0-014-046	LOT 25
5000260	WISEMAN, KIM	1 Amended	10/14/1971	LOT 26 BLUE SPRUCE DRIVE	00-0002-4740	07L-0026-0-014-046	LOT 26
5000270.1	MORGAN, JARED & AMBER	1 Amended	10/14/1971	LOT 27 BLUE SPRUCE DRIVE	00-0002-4757	07L-0027-0-014-046	LOT 27
5000280	LARSON, RENEE J	1 Amended	10/14/1971	LOT 28 BIRCH ROAD	00-0002-4765	07L-0028-0-014-046	LOT 28
5000290	KODIAK ENTERPRISES LLC	1 Amended	10/14/1971	LOT 29 BIRCH ROAD	00-0002-4773	07L-0029-0-014-046	LOT 29
5000300	NAYLOR, KENNETH D.	1 Amended	10/14/1971	LOT 30 BIRCH ROAD	00-0002-4781	07L-0030-0-014-046	LOT 30
5000310	NAYLOR, KEN D	1 Amended	10/14/1971	LOT 31 BIRCH ROAD	00-0002-4799	07L-0031-0-014-046	LOT 31
5000320	CHRISTIAN, DONALD & JILL	1 Amended	10/14/1971	LOT 32 BIRCH ROAD	00-0002-4807	07L-0032-0-014-046	LOT 32
5000330	PELESCHKA, HORST	1 Amended	10/14/1971	LOT 34 BIRCH ROAD	07L-0034-0-014-046		LOT 34
5000380	CHRISTENSEN, CARI	1 Amended	10/14/1971	LOT 36 BIRCH ROAD	00-0002-4849	07L-0036-0-014-046	LOT 36
5000390	KENDALL, GARTH A	1 Amended	10/14/1971	LOT 38 BIRCH ROAD	00-0002-4864	07L-0038-0-014-046	LOT 38
5000400	WILCOX, LAVNE & ODETTA	1 Amended	10/14/1971	LOT 39 BIRCH ROAD	00-0002-4872	07L-0039-0-014-046	LOT 39
5000410	BROWN, JERRY K.	1 Amended	10/14/1971	LOT 40 BIRCH ROAD	00-0002-4880	07L-0040-0-014-046	LOT 40
5000420	CARLSON, STEVE	1 Amended	10/14/1971	LOT 41 BIRCH ROAD	00-0002-4898	07L-0041-0-014-046	LOT 41
5000440	HALLMAN, JOE	1 Amended	10/14/1971	LOT 42 PINE DRIVE	00-0002-4906	07L-0042-0-014-046	LOT 42
5000450	ROLLINS, MARK & BRITNEY	1 Amended	10/14/1971	LOT 44 BIRCH ROAD	00-0002-4922	07L-0044-0-014-046	LOT 44
5000460	HUDSON, RANDY A	1 Amended	10/14/1971	LOT 45 BIRCH ROAD	00-0002-4930	07L-0045-0-014-046	LOT 45
5000470	HUDSON, RANDY A	1 Amended	10/14/1971	LOT 46 BIRCH ROAD	00-0002-4948	07L-0046-0-014-046	LOT 46
5000480	HUDSON, RANDY A	1 Amended	10/14/1971	LOT 47 BIRCH ROAD	00-0002-4955	07L-0047-0-014-046	LOT 47
5000510.1	ABRAHAM, PAUL JOSEPH	1 Amended	10/14/1971	LOT 48 BIRCH ROAD	00-0002-4963	07L-0048-0-014-046	LOT 48
5000520	TYSON, MARK	1 Amended	10/14/1971	LOT 51 BIRCH ROAD	00-0002-4997	07L-0051-0-014-046	LOT 51
5000530	ZELIG, MARK	1 Amended	10/14/1971	LOT 52 BIRCH ROAD	00-0002-5002	07L-0052-0-014-046	LOT 52
5000540.2	PEARCE, TRENT	1 Amended	10/14/1971	LOT 53 BLUE SPRUCE DRIVE	00-0002-5010	07L-0053-0-014-046	LOT 53
5000560	WOOD, RITCH	1 Amended	10/14/1971	LOT 54 BLUE SPRUCE DRIVE	00-0002-5028	07L-0054-0-014-046	LOT 54
5000590	JENKINS/NUSSBAUM	1 Amended	10/14/1971	LOT 56 ASPEN ROAD	00-0002-5044	07L-0056-0-014-046	LOT 56
5000630	MAUGHAN, HEBER C	1 Amended	10/14/1971	LOT 59 ASPEN ROAD	00-0002-5077	07L-0059-0-014-046	LOT 59
				LOT 63 ASPEN ROAD	00-0002-5119	07L-0063-0-014-046	LOT 63

Customer Cust No	Customer Name	Plot #	Plot Date	Location/Service Address	Parcel #	Serial #	
5000640	HALLMAN, JOE	1 Amended	10/14/1971	LOT 64 ASPEN ROAD	00-0002-5127	OTL-0064-0-014-046	LOT 64
5000700	WILLIAMSON, BARBARA	1 Amended	10/14/1971	LOT 70 ASPEN ROAD	00-0002-5184	OTL-0070-0-014-046	LOT 70
5000720	RUSSON, DALE	1 Amended	10/14/1971	LOT 72 ASPEN ROAD	00-0002-5200	OTL-0072-0-014-046	LOT 72
5000730	LAYTON, MONTE	1 Amended	10/14/1971	LOT 73 ASPEN ROAD	00-0002-5218	OTL-0073-0-014-046	LOT 73
5000750	OUR DREAM LLC	1 Amended	10/14/1971	LOT 75 APSEN ROAD	00-0002-5234	OTL-0075-0-014-046	LOT 75
5000760	HORNOK, SHERYL L.	1 Amended	10/14/1971	LOT 76 ASPEN ROAD	00-0002-5242	OTL-0076-0-014-046	LOT 76
5000770	ALLRED, GORDON	1 Amended	10/14/1971	LOT 77 ASPEN ROAD	00-0002-5259	OTL-0077-0-014-046	LOT 77
5000790	PELESCHKA, DAN	1 Amended	10/14/1971	LOT 79 ASPEN ROAD	00-0002-5267	OTL-0078-0-014-046	LOT 78
5000800	CROWLEY, RICK	1 Lot 80A Amended	10/8/2003	LOT 80 ASPEN ROAD	00-0002-5283	OTL-0080-A-014-046	LOT 80A AMENDED
5000820	CROWLEY, RICK	1 Amended	10/14/1971	LOT 82 ASPEN ROAD	00-0002-5309	OTL-0082-0-014-046	LOT 82
5000840	PINO, JIM	1 Amended	10/14/1971	LOT 84 ASPEN ROAD	00-0002-5325	OTL-0084-0-014-046	LOT 84
5000850	PINO, JIM	1 Amended	10/14/1971	LOT 85 ASPEN ROAD	00-0002-5333	OTL-0085-0-014-046	LOT 85
5000900	PAULING, H RONALD	1 Amended	10/14/1971	LOT 90 GREEN BRIAR ROAD	00-0002-5382	OTL-0090-0-014-046	LOT 90
5000910	WATSON, ANGELA	1 Amended	10/14/1971	LOT 91 GREEN BRIAR ROAD	00-0002-5390	OTL-0091-0-014-046	LOT 91
5000920.1	FINLAYSON, KEITH	1 Amended	10/14/1971	LOT 92 GREEN BRIAR ROAD	00-0002-5408	OTL-0092-0-014-046	LOT 92
5000930	NISH, JEFF	1 Amended	10/14/1971	LOT 93 GREEN BRIAR ROAD	00-0002-5416	OTL-0093-0-014-046	LOT 93
5000940	NISH, JEFF	1 Amended	10/14/1971	LOT 94 GREEN BRIAR ROAD	00-0002-5424	OTL-0094-0-014-046	LOT 94
5000950	FERGUSON, SCOTT	1 Amended	10/14/1971	LOT 95 GREEN BRIAR ROAD	00-0002-5432	OTL-0095-0-014-046	LOT 95
5000960	GRAFF, BRAD	1 Amended	10/14/1971	LOT 97 BIRCH ROAD	00-0002-5440	OTL-0096-0-014-046	LOT 96
5000970	SCHICK, BRENT & DIANE	1 Amended	10/14/1971	LOT 97 BIRCH ROAD	00-0002-5457	OTL-0097-0-014-046	LOT 97
5000980	BROWN, JERRY K	1 Amended	10/14/1971	LOT 98 BIRCH ROAD	00-0002-5465	OTL-0098-0-014-046	LOT 98
5000990	WILLIAM MCNEIL/GREG HILL	1 Amended	10/14/1971	LOT 99 BIRCH RAOD	00-0002-5473	OTL-0099-0-014-046	LOT 99
5010000	RANDY PETERS	1 Amended	10/14/1971	LOT 100 PINE DRIVE	00-0002-5481	OTL-0100-0-014-046	LOT 100
5002010	SCHINDLER, DENNIS	2	8/25/1971	LOT 201 BOXWOOD LANE	00-0002-5564	OTL-0201-0-009-046	LOT 201
5002030	VIC LTD	2	8/25/1971	LOT 203 BOXWOOD LANE	00-0002-5580	OTL-0203-0-009-046	LOT 203
5002040	TROY WILDE	2	8/25/1971	LOT 204 BOXWOOD LANE	00-0002-5598	OTL-0204-0-009-046	LOT 204
5002050	WILCOX, TRAVIS	2	8/25/1971	LOT 205 BOXWOOD LANE	00-0002-5606	OTL-0205-0-009-046	LOT 205
5002060	TREU, SCOTT	2	8/25/1971	LOT 206 BOXWOOD LANE	00-0002-5614	OTL-0206-0-009-046	LOT 206
5002070	GLAZIER, JAY	2	8/25/1971	LOT 207 BOXWOOD LANE	00-0002-5622	OTL-0207-0-009-046	LOT 207
5002080	MCCLAVE, JAMES D	2	8/25/1971	LOT 208 BOXWOOD LANE	00-0002-5630	OTL-0208-0-009-046	LOT 208
5002090	BELCHER, EVERETT HOLLADAY	2	8/25/1971	LOT 209 BOXWOOD LANE	00-0002-5648	OTL-0209-0-009-046	LOT 209
5002100.1	STOBART, DAVE	2	8/25/1971	LOT 210 LAKE PINES DRIVE	00-0002-5655	OTL-0210-0-009-046	LOT 210
5002110	STAKER, ANGELA & D. VERN	2	8/25/1971	LOT 211 LAKE PINES DRIVE	00-0002-5663	OTL-0211-0-009-046	LOT 211
5002120	OHARA, STEVE & LORI	2	8/25/1971	LOT 212 LAKE PINES DRIVE	00-0002-5671	OTL-0212-0-009-046	LOT 212
5002130.1	MC DONALD, ANDY	2	8/25/1971	LOT 213 LAKE PINES DRIVE	00-0002-5689	OTL-0213-0-009-046	LOT 213
5002140	GILES, RITCH	2	8/25/1971	LOT 214 LAKE PINES DRIVE	00-0002-5697	OTL-0214-0-009-046	LOT 214
5002150	TAYLOR, MILT	2	8/25/1971	LOT 215 LAKE PINES DRIVE	00-0002-5705	OTL-0215-0-009-046	LOT 215
5002160	TRAVER, JUSTIN	2	8/25/1971	LOT 216 LAKE PINES DRIVE	00-0002-5713	OTL-0216-0-009-046	LOT 216
5002170	DUNLEAVY, FRANK	2	8/25/1971	LOT 217 LAKE PINES DRIVE	00-0002-5721	OTL-0217-0-009-046	LOT 217

ASSESSMENT LIST FOR 2011 BOND  
 At January 31, 2011, Approved November 10, 2010  
 Timber Lakes Water Special Services District

Customer Cust No	Customer Name	Plot #	Plot Date	Location/Service Address	Parcel #	Serial #	
5002180	SONNTAG, JAMES	2 Lot 218 Amended	9/27/2005	LOT 218 LAKE PINES DRIVE	00-0002-5739	0TL-0218-0-009-046	LOT 218 AMENDED
5002210.1	THE PHOENIX RESTAURANT GROUP	2	8/25/1971	LOT 221 LAKE PINES DRIVE	00-0002-5762	0TL-0221-0-009-046	LOT 221
5002220	MOHMAND, ABDUL-QAYUM	2	8/25/1971	LOT 222 LAKE PINES DRIVE	00-0002-5770	0TL-0222-0-009-046	LOT 222
5002230	LEE, RUSS	2	8/25/1971	LOT 223 LAKE PINES DRIVE	00-0002-5788	0TL-0223-0-009-046	LOT 223
5002240	THOMAS, DIAN	2	8/25/1971	LOT 224 LAKE PINES DRIVE	00-0002-5796	0TL-0224-0-009-046	LOT 224
5002250	FAIRBANKS, DAVID	2	8/25/1971	LOT 225 LAKE PINES DRIVE	00-0002-5804	0TL-0225-0-009-046	LOT 225
5002260.1	GILLIS, WALTER & REBECCA	2	8/25/1971	LOT 226 LAKE PINES DRIVE	00-0002-5812	0TL-0226-0-009-046	LOT 226
5002270	TOUSLEY, TERRY	2	8/25/1971	LOT 227 LAKE PINES DRIVE	00-0002-5820	0TL-0227-0-009-046	LOT 227
5002280	KRAUSS, WILLIAM E.	2	8/25/1971	LOT 228 CEDAR BARK LANE	00-0002-5838	0TL-0228-0-009-046	LOT 228
5002310	TRUDEAU, CHRISTOPHER	2	8/25/1971	LOT 231 CEDAR BARK LANE	00-0002-5861	0TL-0231-0-009-046	LOT 231
5002330	HARRIS, SHARON LISA ANN WALKOS	2	8/25/1971	LOT 233 CEDAR BARK LANE	00-0002-5887	0TL-0233-0-009-046	LOT 233
5002350	CASE, BRYAN G	2	8/25/1971	LOT 235 CEDAR BARK LANE	00-0002-5903	0TL-0235-0-009-046	LOT 235
5002380	HAUN, JIMMY C/O DONALESHEIN	2	8/25/1971	LOT 238 CEDAR BARK LANE	00-0002-5937	0TL-0238-0-009-046	LOT 238
5002390	PROBST, BRAD	2	8/25/1971	LOT 239 CEDAR BARK LANE	00-0002-5945	0TL-0239-0-009-046	LOT 239
5002400	HOUT, WAYNE THORUP	2	8/25/1971	LOT 240 CEDAR BARK LANE	00-0002-5952	0TL-0240-0-009-046	LOT 240
5002410	BRINGHURST, STEVE AND DEANNA	2	8/25/1971	LOT 241 CEDAR BARK LANE	00-0002-5960	0TL-0241-0-009-046	LOT 241
5002420	BRINGHURST, STEVE AND DEANNA	2	8/25/1971	LOT 242 CEDAR BARK LANE	00-0002-5978	0TL-0242-0-009-046	LOT 242
5002450	GAROUFALIAS, JIMMY	2	8/25/1971	LOT 245 CEDAR BARK LANE	00-0002-6000	0TL-0245-0-009-046	LOT 245
5002460	GAROUFALIAS, JIMMY & SUSAN	2	8/25/1971	LOT 246 CEDAR BARK LANE	00-0002-6018	0TL-0246-0-009-046	LOT 246
5002470	EICHENBLATT, ELLEN	2	8/25/1971	LOT 247 CEDAR BARK LANE	00-0002-6026	0TL-0247-0-009-046	LOT 247
5002480	EICHENBLATT, ELLEN	2	8/25/1971	LOT 248 CEDAR BARK LANE	00-0002-6034	0TL-0248-0-009-046	LOT 248
5002490	EICHENBLATT, ELLEN	2	8/25/1971	LOT 249 CEDAR BARK LANE	00-0002-6042	0TL-0249-0-009-046	LOT 249
5002500	SPARKS, ALICE J	2	8/25/1971	LOT 250 ACORN WAY	00-0002-6059	0TL-0250-0-009-046	LOT 250
5002520	BUTCHER, BRENT	2	8/25/1971	LOT 252 LAKE PINES DRIVE	00-0002-6075	0TL-0252-0-009-046	LOT 252
5002530	BARKER, HUGH	2	8/25/1971	LOT 253 LAKE PINES DRIVE	00-0002-6083	0TL-0253-0-009-046	LOT 253
5002540	O'BRIEN JOANN	2	8/25/1971	LOT 254 LAKE PINES DRIVE	00-0002-6091	0TL-0254-0-009-046	LOT 254
5002560	FERNLUND, MARSHA L	2	8/25/1971	LOT 256 LAKE PINES DRIVE	00-0002-6117	0TL-0256-0-009-046	LOT 256
5002610	HOUSKEEPER, JAKE	2	8/25/1971	LOT 261 LAKE PINES DRIVE	00-0002-6166	0TL-0261-0-009-046	LOT 261
5002620	JEPPSON, CRAIG	2	8/25/1971	LOT 262 LAKE PINES DRIVE	00-0002-6174	0TL-0262-0-009-046	LOT 262
5002630	CAMPER, MIKE AND LAURA	2	8/25/1971	LOT 263 LAKE PINES DRIVE	00-0002-6182	0TL-0263-0-009-046	LOT 263
5002640	SMITH, LARRY AND SUSAN	2	8/25/1971	LOT 264 LAKE PINES DRIVE	00-0002-6190	0TL-0264-0-009-046	LOT 264
5002650	WOODCUTTER HOMES	2	8/25/1971	LOT 265 LAKE PINES DRIVE	00-0002-6208	0TL-0265-0-009-046	LOT 265
5002660	UTAH LANDS.COM, PC	2	8/25/1971	LOT 266 LAKE PINES DRIVE	00-0002-6216	0TL-0266-0-009-046	LOT 266
5002670	RYDMAN, ROY & KATHY	2	8/25/1971	LOT 267 LAKE PINES DRIVE	00-0002-6224	0TL-0267-0-009-046	LOT 267
5002680	HISLER, JOE	2	8/25/1971	LOT 268 LAKE PINES DRIVE	00-0002-6232	0TL-0268-0-009-046	LOT 268
5002690	ROMERO, MARCELINA	2	8/25/1971	LOT 269 LAKE PINES DRIVE	00-0002-6240	0TL-0269-0-009-046	LOT 269
5002700	ANDERSON, BLAINE L	2	8/25/1971	LOT 270 RIDGELINE DRIVE	00-0002-6257	0TL-0270-0-009-046	LOT 270
5003020	BARKER, VICTORIA F	3	8/25/1971	LOT 302 CLYDE LAKE DRIVE	00-0002-6356	0TL-0302-0-009-046	LOT 302
5003030	HISLER, JEFF	3	8/25/1971	LOT 303 CLYDE LAKE DRIVE	00-0002-6372	0TL-0303-0-009-046	LOT 303
5003040	CHASE, SEAN	3	8/25/1971	LOT 304 CLYDE LAKE DRIVE	00-0002-6380	0TL-0304-0-009-046	LOT 304

Customer Cust No	Customer Name	Plot #	Plot Date	Location Service Address	Parcel #	Serial #	
5003050	CROZIER, STEVE	3	8/25/1971	LOT 305 CLYDE LAKE DRIVE	00-0002-6398	OTL-0305-0-009-046	LOT 305
5003060	CHACE, DONALD	3	8/25/1971	LOT 306 CLYDE LAKE DRIVE	00-0002-6406	OTL-0306-0-009-046	LOT 306
5003070	HISLER, JEFF & ROBIN	3	8/25/1971	LOT 307 CLYDE LAKE DRIVE	00-0002-6414	OTL-0307-0-009-046	LOT 307
5003080	HISLER, JEFF	3	8/25/1971	LOT 308 LAKE PINES DRIVE	00-0002-6422	OTL-0308-0-009-046	LOT 308
5003090	LLOYD, SETH	3	8/25/1971	LOT 309 LAKE PINES DRIVE	00-0002-6430	OTL-0309-0-009-046	LOT 309
5003100	TAYLOR, LESLIE ANN	3	8/25/1971	LOT 310 LAKE PINES DRIVE	00-0002-6448	OTL-0310-0-009-046	LOT 310
5003110	PETERSON, HARRY & KAREN	3	8/25/1971	LOT 311 LAKE PINES DRIVE	00-0002-6455	OTL-0311-0-009-046	LOT 311
5003120	BINGHAM, MICHAEL AND JANICE	3	8/25/1971	LOT 312 LAKE PINES DRIVE	00-0002-6463	OTL-0312-0-009-046	LOT 312
5003130	ABERROMBIE, WAYNE D.	3	8/25/1971	LOT 313 LAKE PINES DRIVE	00-0002-6471	OTL-0313-0-009-046	LOT 313
5003150	KEHL, MARLYNN	3	8/25/1971	LOT 315 LAKE PINES DRIVE	00-0002-6497	OTL-0315-0-009-046	LOT 315
5003170	YU, KAM C	3	8/25/1971	LOT 317 LAKE PINES DRIVE	00-0002-6513	OTL-0317-0-009-046	LOT 317
5003190	SHELBURG, WESLEY	3	8/25/1971	LOT 319 LAKE PINES DRIVE	00-0002-6539	OTL-0319-0-009-046	LOT 319
5003200	HARRISON, JOHN	3	8/25/1971	LOT 320 LAKE PINES DRIVE	00-0002-6547	OTL-0320-0-009-046	LOT 320
5003210	BELL, JAMES AND STEPHANIE	3	8/25/1971	LOT 321 GREENLEAF ROAD	00-0002-6554	OTL-0321-0-009-046	LOT 321
5003220	SIDWELL, MARIANNA	3	8/25/1971	LOT 322 GREENLEAF ROAD	00-0002-6562	OTL-0322-0-009-046	LOT 322
5003230	CLEGG, EARL T	3	8/25/1971	LOT 323 GREENLEAF ROAD	00-0002-6570	OTL-0323-0-009-046	LOT 323
5003260	WILDE, TROY & GRETCHEN	3	8/25/1971	LOT 326 ACORN WAY	00-0002-6604	OTL-0326-0-009-046	LOT 326
5003270	PINKERTON, VIRGINIA	3	8/25/1971	LOT 327 ACORN WAY	00-0002-6612	OTL-0327-0-009-046	LOT 327
5003310	TAYLOR, TOBY AND KERRIE	3	12/19/2006	LOT 331 ACORN WAY	00-0002-6653	OTL-0331-0-009-046	LOT 331 AMENDED
5003330	KNECHT, JOHN THEODORE	3	8/25/1971	LOT 333 ACORN WAY	00-0002-6679	OTL-0333-0-009-046	LOT 333
5003340	LUNDEEN, MIKE	3	8/25/1971	LOT 334 ACORN WAY	00-0002-6687	OTL-0334-0-009-046	LOT 334
5003350	HALUCK, MARGRET	3	8/25/1971	LOT 335 ACORN WAY	00-0002-6695	OTL-0335-0-009-046	LOT 335
5003360	HALUCK, MARGRET	3	8/25/1971	LOT 336 ACORN WAY	00-0002-6703	OTL-0336-0-009-046	LOT 336
5003370	AHOUEE, TINA	3	8/25/1971	LOT 337 ACORN WAY	00-0002-6711	OTL-0337-0-009-046	LOT 337
5003390	ALDA PARTNERSHIP	3	8/25/1971	LOT 339 GREENLEAF DRIVE	00-0002-6737	OTL-0339-0-009-046	LOT 339
5003400	PINKERTON, VIRGINIA	3	8/25/1971	LOT 340 GREENLEAF ROAD	00-0002-6745	OTL-0340-0-009-046	LOT 340
5003420	NELSON, CURT	3	8/25/1971	LOT 342 GREENLEAF DRIVE	00-0002-6760	OTL-0342-0-009-046	LOT 342
5003430	DALTON, DANIEL R	3	8/25/1971	LOT 343 GREENLEAF ROAD	00-0002-6778	OTL-0343-0-009-046	LOT 343
5003450	COSTELLO, MATHEW & MANDY	3	8/25/1971	LOT 345 LAKE PINES DRIVE	00-0002-6794	OTL-0345-0-009-046	LOT 345
5003460	HERINGER, CLARK G.	3	8/25/1971	LOT 346 CLYDE LAKE DRIVE	00-0002-6802	OTL-0346-0-009-046	LOT 346
5003470	CAMPER, MICHAEL	3	8/25/1971	LOT 347 CLYDE LAKE DRIVE	00-0002-6810	OTL-0347-0-009-046	LOT 347
5003490	SEVALL, ALLEN	3	8/25/1971	LOT 349 CLYDE LAKE DRIVE	00-0002-6836	OTL-0349-0-009-046	LOT 349
5003500.1	CAMPBELL, JON	3	8/25/1971	LOT 350 CLYDE LAKE DRIVE	00-0002-6844	OTL-0350-0-009-046	LOT 350
5003510	Scadden, Rick	3	8/25/1971	LOT 351 CLYDE LAKE DRIVE	00-0002-6851	OTL-0351-0-009-046	LOT 351
5003520	FRANCIS, RORY	3	8/25/1971	LOT 352 TREE TOP LANE	00-0002-6869	OTL-0352-0-009-046	LOT 352
5003530	CROZIER, STEVE	3	8/25/1971	LOT 353 TREE TOP LANE	00-0002-6877	OTL-0353-0-009-046	LOT 353
5003540	HANSEN, DOUGLAS H	3	8/25/1971	LOT 354 TREE TOP LANE	00-0002-6885	OTL-0354-0-009-046	LOT 354
5003580	NEWTON, DENNIS L	3	8/25/1971	LOT 358 TREE TOP LANE	00-0002-6927	OTL-0358-0-009-046	LOT 358
5003590	ALLEN, CRAIG	3	8/25/1971	LOT 359 TREE TOP LANE	00-0002-6935	OTL-0359-0-009-046	LOT 359
5003620	KEHOE, KEVIN & JULIE	3	8/25/1971	LOT 362 CLYDE LAKE DRIVE	00-0002-6968	OTL-0362-0-009-046	LOT 362



Customer Cust No	Customer Name	Plat #	Plat Date	Location/Service Address	Parcel #	Serial #	
5003630	KEHOE, KEVIN & JULIE	3	8/25/1971	LOT 363 CLYDE LAKE DRIVE	00-0002-6976	OTL-0363-0-009-046	LOT 363
5003650	KEHOE, KEVIN & JULIE	3	8/25/1971	LOT 365 CLYDE LAKE CIRCLE	00-0002-6992	OTL-0365-0-009-046	LOT 365
5003670	NELSON, RICKY	3	8/25/1971	LOT 367 CLYDE LAKE CIRCLE	00-0002-7016	OTL-0367-0-009-046	LOT 367
5003710	HICKEN, TOM	3	8/25/1971	LOT 371 CLYDE LAKE DRIVE	00-0002-7057	OTL-0371-0-009-046	LOT 371
5003720	DURR, THOMAS	3	8/25/1971	LOT 372 CLYDE LAKE DRIVE	00-0002-7065	OTL-0372-0-009-046	LOT 372
5003730	EVY'S LAKE CREEK RANCH	3	8/25/1971	LOT 373 CLYDE LAKE DRIVE	00-0002-7073	OTL-0373-0-009-046	LOT 373
5003740	OLINGHOUSE, TOM	3	8/25/1971	LOT 374 CLYDE LAKE DRIVE	00-0002-7081	OTL-0374-0-009-046	LOT 374
5004040	CRAIG, PAUL	4	12/6/1971	LOT 404 PINE DRIVE	00-0002-7180	OTL-0404-0-014-046	LOT 404
5004080.1	HUETTER, GORDON & BONNIE J	4	12/6/1971	LOT 408 ROCKCRESS	00-0002-7222	OTL-0408-0-014-046	LOT 408
5004090	LOVE, JANET	4	12/6/1971	LOT 409 PINE DRIVE	00-0002-7230	OTL-0409-0-014-046	LOT 409
5004100	HOEN, BONNIE/JOHN HOEN	4	12/6/1971	LOT 410 ASPEN	00-0002-7248	OTL-0410-0-014-046	LOT 410
5004110	HOEN, BONNIE/JOHN HOEN	4	12/6/1971	LOT 411 ASPEN	00-0002-7255	OTL-0411-0-014-046	LOT 411
5004120	ALLEN, RICHARD	4	12/6/1971	LOT 412 ASPEN	00-0002-7263	OTL-0412-0-014-046	LOT 412
5004130	KIRK, MELVIN J	4	12/6/1971	LOT 413 BLAZING STAR	00-0002-7271	OTL-0413-0-014-046	LOT 413
5004150	FAIRBANKS, GRANT S	4	12/6/1971	LOT 415 BLAZING STAR	00-0002-7297	OTL-0415-0-014-046	LOT 415
5004160	TEMPLETON LOVING FAMILY TRUST	4	12/6/1971	LOT 416 BLAZING STAR	00-0002-7305	OTL-0416-0-014-046	LOT 416
5004170	THACKER, J REED	4	12/6/1971	LOT 417 ASPEN	00-0002-7313	OTL-0417-0-014-046	LOT 417
5004180	MK LAYTON LLC	4	12/6/1971	LOT 418 ASPEN	00-0002-7321	OTL-0418-0-014-046	LOT 418
5004200	ELG, RODNEY	4	12/6/1971	LOT 420 ASPEN	00-0002-7347	OTL-0420-0-014-046	LOT 420
5004220	ANDERSON, REG & ARLENE	4	12/6/1971	LOT 422 ASPEN	00-0002-7362	OTL-0422-0-014-046	LOT 422
5004250	COLLOTTI, KEVIN	4	12/6/1971	LOT 425 ASPEN	00-0002-7396	OTL-0425-0-014-046	LOT 425
5004280.1	SMITH, BRUCE	4	12/6/1971	LOT 428 ASPEN	00-0002-7420	OTL-0428-0-014-046	LOT 428
5004300	GILBERT, ROBERT B	4	12/6/1971	LOT 430 GREEN BRIAR ROAD	00-0002-7446	OTL-0430-0-014-046	LOT 430
5004310.1	OLSEN, JACK	4	12/6/1971	LOT 431 GREEN BRIAR ROAD	00-0002-7453	OTL-0431-0-014-046	LOT 431
5004370	JONES, L.C.	4	12/6/1971	LOT 437 GREEN BRIAR ROAD	00-0002-7511	OTL-0437-0-014-046	LOT 437
5004380.1	WILLIAMS, BRAD	4	12/6/1971	LOT 438 GREEN BRIAR ROAD	00-0002-7529	OTL-0438-0-014-046	LOT 438
5004420.1	LANCE, DUSTIN & BECKI	4	12/6/1971	LOT 442 GREEN BRIAR ROAD	00-0002-7560	OTL-0442-0-014-046	LOT 442
5004430.1	LANCE, DUSTIN & BECKI	4	12/6/1971	LOT 443 GREEN BRIAR ROAD	00-0002-7578	OTL-0443-0-014-046	LOT 443
5004440.1	CASTERLIN, GEORGE JAY	4	12/6/1971	LOT 444 GREEN BRIAR ROAD	00-0002-7586	OTL-0444-0-014-046	LOT 444
5004450	ZELIG, MARK	4	12/6/1971	LOT 445 GREEN BRIAR ROAD	00-0002-7594	OTL-0445-0-014-046	LOT 445
5004460	ZELIG, MARK	4	12/6/1971	LOT 446 GREEN BRIAR ROAD	00-0002-7602	OTL-0446-0-014-046	LOT 446
5004470	ZELIG, MARK	4	12/6/1971	LOT 447 GREEN BRIAR ROAD	00-0002-7610	OTL-0447-0-014-046	LOT 447
5004500	FIDLER, ALAN E	4	12/6/1971	LOT 450 GREEN BRIAR ROAD	00-0002-7644	OTL-0450-0-014-046	LOT 450
5004510	LEFEVRE, MATTHEW A.	4	12/6/1971	LOT 451 GREEN BRIAR ROAD	00-0002-7651	OTL-0451-0-014-046	LOT 451
5004520	WARR, RONALD M	4	12/6/1971	LOT 452 GREEN BRIAR DRIVE	00-0002-7669	OTL-0452-0-014-046	LOT 452
5004540	JOHNSON, V. DOUGLAS	4	12/6/1971	LOT 454 GREEN BRIAR ROAD	00-0002-7685	OTL-0454-0-014-046	LOT 454
5004550	HOOVER, EVELYN	4	12/6/1971	LOT 455 GREEN BRIAR ROAD	00-0002-7693	OTL-0455-0-014-046	LOT 455
5004570	HIRSCH, TERENCE	4	12/6/1971	LOT 457 GREEN BRIAR ROAD	00-0002-7719	OTL-0457-0-014-046	LOT 457
5004580	COLLINS, PAUL & JANEAN	4	8/20/2004	LOT 458 GREEN BRIAR ROAD	00-0002-7727	OTL-0458-0-014-046	LOT 458 AMENDED
5004600	MILES, RODNEY	4	12/6/1971	LOT 460 GREEN BRIAR ROAD	00-0002-7743	OTL-0460-0-014-046	LOT 460

Customer Cust No	Customer Name	Plat #	Plat Date	Location/Service Address	Parcel #	Serial #	
5004610	PAVLOWICH, LAWRENCE	4	12/6/1971	LOT 461 GREEN BRIAR ROAD	00-0002-7750	0TL-0461-0-014-046	LOT 461
5004620	WORKMAN, KEN	4	12/6/1971	LOT 462 GREEN BRIAR ROAD	00-0002-7768	0TL-0462-0-014-046	LOT 462
5004630	PRINCE, PHILLIP & SHERRI	4	12/6/1971	LOT 463 GREEN BRIAR ROAD	00-0002-7776	0TL-0463-0-014-046	LOT 463
5004640	MEMMOTT, RICKY AND NATALIE	4	12/6/1971	LOT 464 GREEN BRIAR ROAD	00-0002-7784	0TL-0464-0-014-046	LOT 464
5004680	GODFREY, DAVID C	4	12/6/1971	LOT 468 GREEN BRIAR WAY	00-0002-7826	0TL-0468-0-014-046	LOT 468
5004690	DRUCE, THOMAS R	4	12/6/1971	LOT 469 GREEN BRIAR WAY	00-0002-7834	0TL-0469-0-014-046	LOT 469
5004700	BLACKHURST, RONALD	4	12/6/1971	LOT 470 COTTONWOOD LANE	00-0002-7842	0TL-0470-0-014-046	LOT 470
5004710	CONNORS, ROGER	4	12/6/1971	LOT 471 COTTONWOOD LANE	00-0002-7859	0TL-0471-0-014-046	LOT 471
5004720	BENNETT, RONALD R	4	12/6/1971	LOT 472 COTTONWOOD LANE	00-0002-7867	0TL-0472-0-014-046	LOT 472
5004730	BANGERTER, DEE R	4	12/6/1971	LOT 473 COTTONWOOD LANE	00-0002-7875	0TL-0473-0-014-046	LOT 473
5004750	MIKESSELL, JAN L & MARILYNN A	4	11/24/2008	LOT 475 COTTONWOOD LANE	00-0002-7891	0TL-0475-0-014-046	LOT 475 AMENDED
5004780	YEATES, HENRY & BONNIE	4	12/6/1971	LOT 478 COTTONWOOD LANE	00-0002-7925	0TL-0478-0-014-046	LOT 478
5004790	YEATES, HENRY & BONNIE	4	12/6/1971	LOT 479 COTTONWOOD LANE	00-0002-7933	0TL-0479-0-014-046	LOT 479
5004800	YEATES, HENRY & BONNIE	4	12/6/1971	LOT 480 COTTONWOOD LANE	00-0002-7941	0TL-0480-0-014-046	LOT 480
5004810	THOMAS, JAMES E	4	12/6/1971	LOT 481 COTTONWOOD LANE	00-0002-7958	0TL-0481-0-014-046	LOT 481
5005020	KERBY, W LYNN	5	12/6/1971	LOT 502 COTTONWOOD LANE	00-0002-8048	0TL-0502-0-015-046	LOT 502
5005050	LANDERTON, ARNOLD & BRITTA	5	12/6/1971	LOT 505 COTTONWOOD LANE	00-0002-8071	0TL-0505-0-015-046	LOT 505
5005060	MYERS, JANE O.	5	12/6/1971	LOT 506 COTTONWOOD LANE	00-0002-8089	0TL-0506-0-015-046	LOT 506
5005070	PETERSEN, RUSSELL E	5	12/6/1971	LOT 507 COTTONWOOD LANE	00-0002-8097	0TL-0507-0-015-046	LOT 507
5005090	HERITAGE EQUITIES LLC	5	12/6/1971	LOT 509 COTTONWOOD LANE	00-0002-8113	0TL-0509-0-015-046	LOT 509
5005100	OLSEN, DR JAMES R	5	12/6/1971	LOT 510 COTTONWOOD LANE	00-0002-8121	0TL-0510-0-015-046	LOT 510
5005180	BROWN FAMILY TRUST	5	12/6/1971	LOT 518 COTTONWOOD LANE	00-0002-8204	0TL-0518-0-015-046	LOT 518
5005260	EVANS, RANDY	5	12/6/1971	LOT 526 COTTONWOOD LANE	00-0002-8287	0TL-0526-0-015-046	LOT 526
5005270	EVANS, RANDY	5	12/6/1971	LOT 527 COTTONWOOD LANE	00-0002-8295	0TL-0527-0-015-046	LOT 527
5005280	DANIELS, BENJAMIN	5	12/6/1971	LOT 528 COTTONWOOD LANE	00-0002-8303	0TL-0528-0-015-046	LOT 528
5005290	OLSSON, LEO	5	12/6/1971	LOT 529 COTTONWOOD LANE	00-0002-8311	0TL-0529-0-015-046	LOT 529
5005310	KNAPTON BRYCE & NECIA	5	12/6/1971	LOT 531 COTTONWOOD LANE	00-0002-8337	0TL-0531-0-015-046	LOT 531
5005330	DAHL, CHARLES & KIM	5	12/6/1971	LOT 533 COTTONWOOD LANE	00-0002-8352	0TL-0533-0-015-046	LOT 533
5005350	GERSTNER, JOHN	5	12/6/1971	LOT 535 BLUE SPRUCE DRIVE	00-0002-8378	0TL-0535-0-015-046	LOT 535
5005360	LAMI, MICHAEL	5	12/6/1971	LOT 536 COTTONWOOD LANE	00-0002-8386	0TL-0536-0-015-046	LOT 536
5005380	BLOMQUIST, BRYAN	5	12/6/1971	LOT 538 COTTONWOOD LANE	00-0002-8402	0TL-0538-0-015-046	LOT 538
5005420.2	HUNTINGTON, BEN & AMY	5	12/6/1971	LOT 542 GREEN BRIAR WAY	00-0002-8451	0TL-0542-0-015-046	LOT 542
5005430	LAWTON, JUDY	5	12/6/1971	LOT 543 GREEN BRIAR WAY	00-0002-8469	0TL-0543-0-015-046	LOT 543
5005460	WILCOCK, CHRISTINE	5	12/6/1971	LOT 546 GREEN BRIAR WAY	00-0002-8493	0TL-0546-0-015-046	LOT 546
5005470	MEIERHOFFER, JEFFREY J	5	1/19/2005	LOT 547 GREEN BRIAR ROAD	00-0002-8501	0TL-0547-0-015-046	LOT 547 AMENDED
5005500	HULL, DAVID	5	12/6/1971	LOT 550 GREEN BRIAR ROAD	00-0002-8535	0TL-0550-0-015-046	LOT 550
5005510.1	GORDON, KEITH	5	9/20/2005	LOT 551 BLUE SPRUCE DRIVE	00-0002-8543	0TL-0551-0-015-046	LOT 551 AMENDED
5005530	HALE, NATHEN	5	12/6/1971	LOT 553 BLUE SPRUCE DRIVE	00-0002-8568	0TL-0553-0-015-046	LOT 553
5005540	HALE, NATHEN	5	12/6/1971	LOT 554 BLUE SPRUCE DRIVE	00-0002-8576	0TL-0554-0-015-046	LOT 554
5005550	WOODRUFF, JODI M	5	10/19/2005	LOT 555 BLUE SPRUCE DRIVE	00-0002-8584	0TL-0555-0-015-046	LOT 555 AMENDED

Customer Cust	Customer Name	Plot #	Plot Date	Location/Service Address	Parcel #	Serial #	
5005580	TUTTLE, SCOTT	5	12/6/1971	LOT 558 GREEN BRIAR ROAD	00-0002-8618	0TL-0558-0-015-046	LOT 558
5005620	WINN, LLOYD R	5	12/6/1971	LOT 562 GREEN BRIAR ROAD	00-0002-8659	0TL-0562-0-015-046	LOT 562
5005630	WINN, LLOYD R	5	12/6/1971	LOT 563 GREEN BRIAR ROAD	00-0002-8667	0TL-0563-0-015-046	LOT 563
5005640	NIELSEN, MICHAEL	5	11/15/2005	LOT 564 ASPEN ROAD	00-0002-8675	0TL-0564-0-015-046	LOT 564
5005660	NIELSEN, MICHAEL	5	12/6/1971	LOT 566 BLUE SPRUCE DRIVE	00-0002-8691	0TL-0566-0-015-046	LOT 566 AMENDED
5005680	RASMUSSEN, TODD	5	12/6/1971	LOT 568 RED WILLOW	00-0002-8717	0TL-0568-0-015-046	LOT 568
5005690	LEE, CAROL	5	12/6/1971	LOT 569 RED WILLOW	00-0002-8725	0TL-0569-0-015-046	LOT 569
5005720	GRAY, ALAN & ELSA	5	12/6/1971	LOT 572 WHITE PINE DRIVE	00-0002-8758	0TL-0572-0-015-046	LOT 572
5005730	GETTAWAY ESTATES LC	5	12/6/1971	LOT 573 TANGLEWOOD DRIVE	00-0002-8766	0TL-0573-0-015-046	LOT 573
6006010	MEIER, PAUL	6	5/5/1972	LOT 601 RED WILLOW	00-0002-8840	0TL-0601-0-014-046	LOT 601
6006030	HOPE, LORIN J	6	5/5/1972	LOT 603 RED WILLOW	00-0002-8865	0TL-0603-0-014-046	LOT 603
6006070	BINFET, TIMOTHY	6	5/5/1972	LOT 607 RED WILLOW	00-0002-8907	0TL-0607-0-014-046	LOT 607
6006080	SANTOS, LUCILA	6	5/5/1972	LOT 608 RED WILLOW	00-0002-8915	0TL-0608-0-014-046	LOT 608
6006090	BUYS, RICHARD M	6	5/5/1972	LOT 609 RED WILLOW	00-0002-8923	0TL-0609-0-014-046	LOT 609
6006100	BUYS, RICHARD M	6	5/5/1972	LOT 610 RED WILLOW	00-0002-8931	0TL-0610-0-014-046	LOT 610
6006110	BUTLER, KEVIN AND TERI	6	5/5/1972	LOT 611 RED WILLOW	00-0002-8949	0TL-0611-0-014-046	LOT 611
6006130	CROSLAND, IVAN A	6	5/5/1972	LOT 613 RED WILLOW	00-0002-8964	0TL-0613-0-014-046	LOT 613
6006150	TIBI, ROBERT	6	5/5/1972	LOT 615 RED WILLOW	00-0002-8980	0TL-0615-0-014-046	LOT 615
6006160	SHIRLEY VANWAGENEN	6	5/5/1972	LOT 616 RED WILLOW	00-0002-8998	0TL-0616-0-014-046	LOT 616
6006170	SHIRLEY VANWAGENEN	6	5/5/1972	LOT 617 RED WILLOW	00-0002-9004	0TL-0617-0-014-046	LOT 617
6006200	ANDERSON, ARLYNN	6	5/5/1972	LOT 620 WHITE PINE DRIVE	00-0002-9038	0TL-0620-0-014-046	LOT 620
6006210	PASKETT, GLEN	6	5/5/1972	LOT 621 WHITE PINE DRIVE	00-0002-9046	0TL-0621-0-014-046	LOT 621
6006220	FURNER ENTERPRISES	6	5/5/1972	LOT 622 WHITE PINE DRIVE	00-0002-9053	0TL-0622-0-014-046	LOT 622
6006230.1	MULLINS, GREG	6	5/5/1972	LOT 623 WHITE PINES	00-0002-9061	0TL-0623-0-014-046	LOT 623
6006240	MAXFIELD, JOHN SCOTT	6	5/5/1972	LOT 624 FIR RUN	00-0002-9079	0TL-0624-0-014-046	LOT 624
6006260	BARESH, JOSH	6	5/5/1972	LOT 626 FIR RUN	00-0002-9095	0TL-0626-0-014-046	LOT 626
6006270	WEIR, DENNIS	6	5/5/1972	LOT 627 WHITE PINE DRIVE	00-0002-9103	0TL-0627-0-014-046	LOT 627
6006280	BUNNELL, KARL & ANDREA	6	5/5/1972	LOT 628 WHITE PINE DRIVE	00-0002-9111	0TL-0628-0-014-046	LOT 628
6006290	SHURTLIFF, ALLAN	6	5/5/1972	LOT 629 TANGLEWOOD DRIVE	00-0002-9129	0TL-0629-0-014-046	LOT 629
6006300	THUET, JAMES H & KENDRA	6	5/5/1972	LOT 630 TANGLEWOOD DRIVE	00-0002-9137	0TL-0630-0-014-046	LOT 630
6006310	SMITH, YVONNE	6	5/5/1972	LOT 631 TANGLEWOOD DRIVE	00-0002-9145	0TL-0631-0-014-046	LOT 631
6006340	GETTAWAY ESTATES	6	5/16/2003	LOT 634 TANGLEWOOD DRIVE	00-0002-9178	0TL-0634-0-014-046	LOT 634 AMENDED
6006350	SINGLETON, RUSTIN	6	5/5/1972	LOT 635 TANGLEWOOD DRIVE	00-0002-9186	0TL-0635-0-014-046	LOT 635
6006360	FAIRLAWN PROPERTIES LLC	6	5/5/1972	LOT 636 TANGLEWOOD DRIVE	00-0002-9194	0TL-0636-0-014-046	LOT 636
6006380	FREEMAN, CARL	6	5/5/1972	LOT 638 TANGLEWOOD DRIVE	00-0002-9210	0TL-0638-0-014-046	LOT 638
6006390	TAYLOR, MILT	6	5/5/1972	LOT 639 TANGLEWOOD DRIVE	00-0002-9228	0TL-0639-0-014-046	LOT 639
6006410	STROMAN RANDY & DEON	6	5/5/1972	LOT 641 TANGLEWOOD DRIVE	00-0002-9244	0TL-0641-0-014-046	LOT 641
6006420	TIM PEARSON & DAVE PLOEGER	6	5/5/1972	LOT 642 TANGLEWOOD DRIVE	00-0002-9251	0TL-0642-0-014-046	LOT 642
6006450	DRIGGS, DAVID	6	5/5/1972	LOT 645 TANGLEWOOD DRIVE	00-0002-9285	0TL-0645-0-014-046	LOT 645
6006480	ROBBINS, BRIAN	6	5/5/1972	LOT 648 TANGLEWOOD DRIVE	00-0002-9319	0TL-0648-0-014-046	LOT 648

Customer Cust No	Customer Name	Plat #	Plat Date	Location Service Address	Parcel #	Serial #	Lot #
6006500	WATTS, BARBARA	6	5/5/1972	LOT 650 TANGLEWOOD DRIVE	00-0002-9335	0TL-0650-0-014-046	LOT 650
6006510	THOMAS, JAMES E	5&6 Lots 513, 651, 653 AM	9/24/2002	LOT 651 TANGLEWOOD DRIVE	00-0002-9343	0TL-0651-0-014-046	LOT 651 AMENDED
6006530	CLAYTON, JERRY	5&6 Lots 513, 651, 653 AM	9/24/2002	LOT 653 TANGLEWOOD DRIVE	00-0002-9368	0TL-0653-0-014-046	LOT 653 AMENDED
6006540	CLUBB, LARRY	6	5/5/1972	LOT 654 TANGLEWOOD DRIVE	00-0002-9376	0TL-0654-0-014-046	LOT 654
6006550	CLUBB, LARRY	6	5/5/1972	LOT 655 TANGLEWOOD DRIVE	00-0002-9384	0TL-0655-0-014-046	LOT 655
6006560	HENDERSON, BONNIE	6	5/5/1972	LOT 656 TANGLEWOOD DRIVE	00-0002-9392	0TL-0656-0-014-046	LOT 656
6006570	GREGORY, C. KEITH	6	5/5/1972	LOT 657 TANGLEWOOD DRIVE	00-0002-9400	0TL-0657-0-014-046	LOT 657
6006580	CAMPBELL, COLLEEN	6	5/5/1972	LOT 658 TANGLEWOOD DRIVE	00-0002-9418	0TL-0658-0-014-046	LOT 658
6006590	ELSWORTH, KIP	6	5/5/1972	LOT 659 TANGLEWOOD DRIVE	00-0002-9426	0TL-0659-0-014-046	LOT 659
6006600	WARD, ALAN	6	5/5/1972	LOT 660 TANGLEWOOD DRIVE	00-0002-9434	0TL-0660-0-014-046	LOT 660
6006610	DRIGGS, DAVID	6	5/5/1972	LOT 661 TANGLEWOOD DRIVE	00-0002-9442	0TL-0661-0-014-046	LOT 661
6006620	WILLIAMS, CLAYTON	6	5/5/1972	LOT 662 TANGLEWOOD DRIVE	00-0002-9459	0TL-0662-0-014-046	LOT 662
6006630.1	WILLIAMS, CLAYTON	6	5/5/1972	LOT 663 TANGLEWOOD DRIVE	00-0002-9467	0TL-0663-0-014-046	LOT 663
6006720	LEVINSTON, STEVE	6	5/5/1972	LOT 672 FIR RUN	00-0002-9558	0TL-0672-0-014-046	LOT 672
6006730	LEVINSTON, MARK	6	5/5/1972	LOT 673 FIR RUN	00-0002-9566	0TL-0673-0-014-046	LOT 673
6006740	WEIR, DENNIS	6	5/5/1972	LOT 674 WHITE PINE DRIVE	00-0002-9574	0TL-0674-0-014-046	LOT 674
6007010	OLSEN, JOHN	7	5/12/1972	LOT 701 FIR RUN	00-0002-9657	0TL-0701-0-010-046	LOT 701
6007020	RASMUSSEN, KENNETH	7	5/12/1972	LOT 702 FIR RUN	00-0002-9665	0TL-0702-0-010-046	LOT 702
6007040	THAXTON, KENDALL & HEATHER	7	5/12/1972	LOT 704 SPRING CREEK DRIVE	00-0002-9681	0TL-0704-0-010-046	LOT 704
6007050	PAPWORTH, BART	7	5/12/1972	LOT 705 SPRING CREEK DRIVE	00-0002-9699	0TL-0705-0-010-046	LOT 705
6007060	JARAMILLO, JONI	7	5/12/1972	LOT 706 SPRING CREEK DRIVE	00-0002-9707	0TL-0706-0-010-046	LOT 706
6007070	KROPF, KENNETH, SHIRL	7	5/12/1972	LOT 707 SPRING CREEK DRIVE	00-0002-9715	0TL-0707-0-010-046	LOT 707
6007100	JONES, JOHN C	7	5/12/1972	LOT 710 SPRING CREEK DRIVE	00-0002-9749	0TL-0710-0-010-046	LOT 710
6007110	JONES, JOHN C	7	5/12/1972	LOT 711 SPRING CREEK DRIVE	00-0002-9756	0TL-0711-0-010-046	LOT 711
6007140	BANGERTER, L THAD	7	5/12/1972	LOT 714 SPRING CREEK DRIVE	00-0002-9780	0TL-0714-0-010-046	LOT 714
6007150	MILT TAYLOR AND ASSOCIATES	7	5/12/1972	LOT 715 SPRING CREEK DRIVE	00-0002-9798	0TL-0715-0-010-046	LOT 715
6007160	BARNIS, KIP	7	5/12/1972	LOT 716 SPRING CREEK DRIVE	00-0002-9806	0TL-0716-0-010-046	LOT 716
6007170	SPRINGER, ALAN	7	5/12/1972	LOT 717 SPRING CREEK DRIVE	00-0002-9814	0TL-0717-0-010-046	LOT 717
6007180	HAGER, ADRIAN	7	5/12/1972	LOT 718 SPRING CREEK DRIVE	00-0002-9822	0TL-0718-0-010-046	LOT 718
6007190	ANDERSON, FRANK & JANET	7	5/12/1972	LOT 719 SPRING CREEK DRIVE	00-0002-9830	0TL-0719-0-010-046	LOT 719
6007210	BOTOSAN, MONTE AND CHRISTINE	7	5/12/1972	LOT 721 SPRING CREEK DRIVE	00-0002-9855	0TL-0721-0-010-046	LOT 721
6007220	KUESTER, DONALD PAUL	7	5/12/1972	LOT 722 SPRING CREEK DRIVE	00-0002-9863	0TL-0722-0-010-046	LOT 722
6007230	PIGNANELLI, FRANK & D'ARCY	7	5/12/1972	LOT 723 FIR RUN	00-0002-9871	0TL-0723-0-010-046	LOT 723
6007290	CARLISLE, M BRENT	7	5/12/1972	LOT 729 SPRING CREEK DRIVE	00-0002-9939	0TL-0729-0-010-046	LOT 729
6007320	HEINER, TODD & JANET	7	5/12/1972	LOT 732 FIR RUN	00-0002-9962	0TL-0732-0-010-046	LOT 732
6007360	WARREN, DEE E	7	5/12/1972	LOT 733 FIR RUN	00-0002-9970	0TL-0733-0-010-046	LOT 733
6008010	BRADSHAW, SCOTT B	7	5/12/1972	LOT 736 FIR RUN	00-0003-0002	0TL-0736-0-010-046	LOT 736
6008020	STEWART, KELLY	8 Amended	6/11/1973	LOT 801 RIDGE PINE DRIVE	00-0003-0085	0TL-0801-0-009-046	LOT 801
6008020	THOMPSON, RICHARD	8 Amended	6/11/1973	LOT 802 RIDGE PINE DRIVE	00-0003-0093	0TL-0802-0-009-046	LOT 802
6008040	TIMBER LAKES PROPERTY OWNERS	8 Amended	6/11/1973	LOT 804 RIDGE PINE DRIVE	00-0003-0119	0TL-0804-0-009-046	LOT 804

Customer Cust No	Customer Name	Plot #	Plot Date	Location/Service Address	Parcel #	Serial #	
6008060	GIVENS, RICHARD	8 Amended	6/11/1973	LOT 806 RIDGE PINE DRIVE	00-0003-0135	OTL-0806-0-009-046	LOT 806
6008070	GIVENS, RICHARD	8 Amended	6/11/1973	LOT 807 RIDGE PINE DRIVE	00-0003-0143	OTL-0807-0-009-046	LOT 807
6008080	BLACKWELL, PAUL	8 Amended	6/11/1973	LOT 808 RIDGE PINE DRIVE	00-0003-0150	OTL-0808-0-009-046	LOT 808
6008090	HATCH, KENT	8 Amended	6/11/1973	LOT 809 RIDGE PINE DRIVE	00-0003-0168	OTL-0809-0-009-046	LOT 809
6008100	SOERENSEN, JIM	8 Amended	6/11/1973	LOT 810 RIDGE PINE DRIVE	00-0003-0176	OTL-0810-0-009-046	LOT 810
6008220	MEIERHOFER, JEFFERY	8 Amended	6/11/1973	LOT 822 RIDGE PINE DRIVE	00-0003-0192	OTL-0822-0-009-046	LOT 822
6008230	BUSCH, AJ	8 Amended	6/11/1973	LOT 823 TREE TOP LANE	00-0003-0200	OTL-0823-0-009-046	LOT 823
6008260	DASENBROCK, MIKE AND MONICA	8 Amended	6/11/1973	LOT 826 TREE TOP LANE	00-0003-0234	OTL-0826-0-009-046	LOT 826
6008270	KRANTZ, MARK	8 Amended	6/11/1973	LOT 827 TREE TOP LANE	00-0003-0242	OTL-0827-0-009-046	LOT 827
6008280	CAMPER, MICHAEL	8 Amended	6/11/1973	LOT 828 TREE TOP LANE	00-0003-0259	OTL-0828-0-009-046	LOT 828
6008290	SKAGGS, CHRISTINE	8 Amended	6/11/1973	LOT 829 TREE TOP LANE	00-0003-0267	OTL-0829-0-009-046	LOT 829
6008310	ANDERTON, NEIL & CAROLYN	8 Amended	6/11/1973	LOT 831 LAKE PINES DRIVE	00-0003-0283	OTL-0831-0-009-046	LOT 831
6008320	MEIERHOFER, JEFFERY	8 Amended	6/11/1973	LOT 832 TIMBER LAKES DRIVE	00-0003-0291	OTL-0832-0-009-046	LOT 832
6008340	RADACK ROLAND	8 Amended	6/11/1973	LOT 834 TIMBER LAKES DRIVE	00-0003-0309	OTL-0834-0-009-046	LOT 834
6008350	BLACKWELL, SCOTT	8 Amended	6/11/1973	LOT 835 TIMBER LAKES DRIVE	00-0003-0317	OTL-0835-0-009-046	LOT 835
6008360	DAMJANOVICH, ROBERT	8 Amended	6/11/1973	LOT 836 LAKE PINES DRIVE	00-0003-0325	OTL-0836-0-009-046	LOT 836
6008380	LANE, ANNE C.	8 Lot 838 Amended	8/26/2003	LOT 838 LAKE PINES DRIVE	00-0003-0341	OTL-0838-0-009-046	LOT 838 AMENDED
6008400	WARMACK, JOHN AND STACY	8 Amended	6/11/1973	LOT 840 LAKE PINES DRIVE	00-0003-0366	OTL-0840-0-009-046	LOT 840
6008410	SONIC SOLUTIONS LLC	8 Amended	6/11/1973	LOT 841 LAKE PINES DRIVE	00-0003-0374	OTL-0841-0-009-046	LOT 841
6008420	WIXOM, DOUG AND THOR	8 Amended	6/11/1973	LOT 842 LAKE PINES DRIVE	00-0003-0382	OTL-0842-0-009-046	LOT 842
6008450	AVRES, BRYCE AND SARAH	8 Amended	6/11/1973	LOT 845 LAKE PINES DRIVE	00-0003-0416	OTL-0845-0-009-046	LOT 845
6008460	MITCHELL, JOE & RACHEL	8 Amended	6/11/1973	LOT 846 LAKE PINES DRIVE	00-0003-0424	OTL-0846-0-009-046	LOT 846
6008470	KEMP, DAN	8 Amended	6/11/1973	LOT 847 LAKE PINES DRIVE	00-0003-0432	OTL-0847-0-009-046	LOT 847
6008480	MARROW, JOHN	8 Amended	6/11/1973	LOT 848 LAKE PINES DRIVE	00-0003-0440	OTL-0848-0-009-046	LOT 848
6008490	DALBY, JEFF	8 Amended	6/11/1973	LOT 849 LAKE PINES DRIVE	00-0003-0457	OTL-0849-0-009-046	LOT 849
6008510	NICKLE, STEVE	8 Amended	6/11/1973	LOT 851 LAKE PINES DRIVE	00-0003-0473	OTL-0851-0-009-046	LOT 851
6008520.2	PARMAN, GLENN	8 Amended	6/11/1973	LOT 852 LAKE PINES DRIVE	00-0003-0481	OTL-0852-0-009-046	LOT 852
6008530.1	TRI STONE ACCOUNTING	8 Amended	6/11/1973	LOT 853 TREE TOP LANE	00-0003-0499	OTL-0853-0-009-046	LOT 853
6008540.1	GIROT, JEFF AND MICHELLE	8 Amended	6/11/1973	LOT 854 TREE TOP LANE	00-0003-0507	OTL-0854-0-009-046	LOT 854
6008550	PACHECO, JOE B	8 Amended	6/11/1973	LOT 855 TREE TOP CIRCLE	00-0003-0515	OTL-0855-0-009-046	LOT 855
6008560	HALL, ALAN T AND LINDA	8 Amended	6/11/1973	LOT 856 TREE TOP CIRCLE	00-0003-0523	OTL-0856-0-009-046	LOT 856
6008570	CHASE, LAURA AND ROBERT	8 Amended	6/11/1973	LOT 857 TREE TOP	00-0003-0531	OTL-0857-0-009-046	LOT 857
6008580	CHASE, JEFF	8 Amended	6/11/1973	LOT 858 TREE TOP CIRCLE	00-0003-0549	OTL-0858-0-009-046	LOT 858
6008600	MOODY, JOHN & KESTLER, MICHELL	8 Amended	6/11/1973	LOT 860 TREE TOP CIRCLE	00-0003-0564	OTL-0860-0-009-046	LOT 860
6008610	MARTIN, DAVID	8 Amended	6/11/1973	LOT 861 TREE TOP LANE	00-0003-0572	OTL-0861-0-009-046	LOT 861
6008650.2	SAMONSKY, JAY	8 Amended	6/11/1973	LOT 865 CEDAR HALLOW COURT	00-0003-0614	OTL-0865-0-009-046	LOT 865
6008660	MAHAK, VALI	8 Amended	6/11/1973	LOT 866 CEDAR HALLOW COURT	00-0003-0622	OTL-0866-0-009-046	LOT 866
6008680	FARRINGTON, JAMES C	8 Amended	6/11/1973	LOT 868 CEDAR HALLOW COURT	00-0003-0648	OTL-0868-0-009-046	LOT 868
6008690	PORTELLE, TATIANA-MOULTON, MA	8 Amended	6/11/1973	LOT 869 CEDAR HALLOW COURT	00-0003-0655	OTL-0869-0-009-046	LOT 869
6008700	DAHLL, WILL c/o Angle Larrabee	8 Amended	6/11/1973	LOT 870 CEDAR HALLOW COURT	00-0003-0663	OTL-0870-0-009-046	LOT 870

Customer No	Customer Name	Plot #	Plot Date	Location/Service Address	Parcel #	Serial #	
6008710	KOWALLIS, RONALDA	8 Amended	6/11/1973	LOT 871 CEDAR HOLLOW COURT	00-0003-0671	07L-0871-0-009-046	LOT 871
6008720	WALKER, LEE	8 Amended	6/11/1973	LOT 872 CEDAR HOLLOW COURT	00-0003-0689	07L-0872-0-009-046	LOT 872
6008730	OTTENSCHOTT, MARK	8 Amended	6/11/1973	LOT 873 CEDAR HOLLOW COURT	00-0003-0697	07L-0873-0-009-046	LOT 873
6008740	OTTENSCHOTT, MARK	8 Amended	6/11/1973	LOT 874 CEDAR HOLLOW COURT	00-0003-0705	07L-0874-0-009-046	LOT 874
6008770	REDHAIR, PAUL	8 Amended	6/11/1973	LOT 877 SPURWOOD DRIVE	00-0003-0739	07L-0877-0-009-046	LOT 877
6008780	WHEELER, GAYLYNN	8 Amended	6/11/1973	LOT 878 SPURWOOD DRIVE	00-0003-0747	07L-0878-0-009-046	LOT 878
6008790	GRAHAM, STEVE & NITA	8 Amended	6/11/1973	LOT 879 SPURWOOD DRIVE	00-0003-0754	07L-0879-0-009-046	LOT 879
6008800	KAMINSKI III, JAMES	8 Amended	6/11/1973	LOT 880 SPURWOOD DRIVE	00-0003-0762	07L-0880-0-009-046	LOT 880
6008810	KOCHERHANS, JIM	8 Amended	6/11/1973	LOT 881 SPURWOOD DRIVE	00-0003-0770	07L-0881-0-009-046	LOT 881
6008820	GILL, KHUSHWANT	8 Amended	6/11/1973	LOT 882 SPURWOOD DRIVE	00-0003-0788	07L-0882-0-009-046	LOT 882
6008830	ELLIS, JAMES	8 Amended	6/11/1973	LOT 883 SPURWOOD DRIVE	00-0003-0796	07L-0883-0-009-046	LOT 883
6008840	CRISMAN, THOMAS	8 Amended	6/11/1973	LOT 884 SPURWOOD DRIVE	00-0003-0804	07L-0884-0-009-046	LOT 884
6008850	READ, D W	8 Amended	6/11/1973	LOT 885 SPURWOOD DRIVE	00-0003-0812	07L-0885-0-009-046	LOT 885
6008860	LINFORD, JUSTIN	8 Amended	6/11/1973	LOT 886 SPURWOOD DRIVE	00-0003-0820	07L-0886-0-009-046	LOT 886
6009010	CLARK, WILLIAM	9	9/15/1972	LOT 901 SPURWOOD DRIVE	00-0003-0903	07L-0901-0-009-046	LOT 901
6009020	CLARK, WILLIAM R.	9	9/15/1972	LOT 902 SPURWOOD DRIVE	00-0003-0911	07L-0902-0-009-046	LOT 902
6009030	JAMES, ROGER	9	9/15/1972	LOT 903 SPURWOOD DRIVE	00-0003-0929	07L-0903-0-009-046	LOT 903
6009040	SHIDLER, RODNEY	9	9/15/1972	LOT 904 SPURWOOD DRIVE	00-0003-0937	07L-0904-0-009-046	LOT 904
6009050	SMOUT, TRAVIS	9	9/15/1972	LOT 905 SPURWOOD DRIVE	00-0003-0945	07L-0905-0-009-046	LOT 905
6009060	HAUGHT, JOEY	9	9/15/1972	LOT 906 SPURWOOD DRIVE	00-0003-0952	07L-0906-0-009-046	LOT 906
6009070	CLANCY, JOHN	9	9/15/1972	LOT 907 SPURWOOD DRIVE	00-0003-0960	07L-0907-0-009-046	LOT 907
6009080	LEE, KIRK	9	9/15/1972	LOT 908 SPURWOOD DRIVE	00-0003-0978	07L-0908-0-009-046	LOT 908
6009090	LUTKE CRAIG & AMBER	9	9/15/1972	LOT 909 SPURWOOD DRIVE	00-0003-0986	07L-0909-0-009-046	LOT 909
6009100	HADDICK, SETH	9	9/15/1972	LOT 910 SPURWOOD DRIVE	00-0003-0994	07L-0910-0-009-046	LOT 910
6009110	THACKER, SHAWN AND SARA	9	9/15/1972	LOT 911 SPURWOOD DRIVE	00-0003-1000	07L-0911-0-009-046	LOT 911
6009130	CRISMAN, THOMAS	9	9/15/1972	LOT 913 SPURWOOD DRIVE	00-0003-1018	07L-0913-0-009-046	LOT 913
6009140	STONE, GARY & TERESA	9	9/15/1972	LOT 914 SPURWOOD DRIVE	00-0003-1026	07L-0914-0-009-046	LOT 914
6009150	HOBBS, VICTORIA	9	9/15/1972	LOT 915 LAKE PINES DRIVE	00-0003-1034	07L-0915-0-009-046	LOT 915
6009160	JENSEN, ALAN	9	9/15/1972	LOT 916 LAKE PINES DRIVE	00-0003-1042	07L-0916-0-009-046	LOT 916
6009170	JOHANSSON, SCOTT	9	9/15/1972	LOT 917 LAKE PINES DRIVE	00-0003-1059	07L-0917-0-009-046	LOT 917
6009180	FRANCO, LENO	9	9/15/1972	LOT 918 LAKE PINES DRIVE	00-0003-1067	07L-0918-0-009-046	LOT 918
6009190	BROWNING, USA	9	9/15/1972	LOT 919 LAKE PINES DRIVE	00-0003-1075	07L-0919-0-009-046	LOT 919
6009220	PARKIN, PATC/O GARY SEIBERT	9	9/15/1972	LOT 922 ACORN CIRCLE	00-0003-1109	07L-0922-0-009-046	LOT 922
6009230	SONIC SOLUTIONS LLC	9	9/15/1972	LOT 923 ACORN CIRCLE	00-0003-1117	07L-0923-0-009-046	LOT 923
6009240	SELLERS, MATT	9	9/15/1972	LOT 924 ACORN CIRCLE	00-0003-1125	07L-0924-0-009-046	LOT 924
6009250	LAST, MIKE & NANCY	9	9/15/1972	LOT 925 ACORN CIRCLE	00-0003-1133	07L-0925-0-009-046	LOT 925
6009270	PRICE, KRISTIN	9	9/15/1972	LOT 927 ACORN CIRCLE	00-0003-1158	07L-0927-0-009-046	LOT 927
6009280	WIXOM, DOUG AND THOR	9	9/15/1972	LOT 928 ACORN CIRCLE	00-0003-1166	07L-0928-0-009-046	LOT 928
6009290	MANGUM, WILLIAM A	9	9/15/1972	LOT 929 ACORN CIRCLE	00-0003-1174	07L-0929-0-009-046	LOT 929
6009300	LOPEZ, OSVALDO	9	9/15/1972	LOT 930 TIMBER LAKES DRIVE	00-0003-1182	07L-0930-0-009-046	LOT 930

Customer No	Customer Name	Plat #	Plat Date	Location/Service Address	Parcel #	Serial #	
6009310	CHRISTIAN, DONALD	9	9/15/1972	LOT 931 TIMBER LAKES DRIVE	00-0003-1190	07L-0931-0-009-046	LOT 931
6009320	GODIN, RENEE MARIE	9	9/15/1972	LOT 932 TIMBER LAKES DRIVE	00-0003-1208	07L-0932-0-009-046	LOT 932
6009330	SORENSEN, TODD	9	9/15/1972	LOT 933 TIMBER LAKES DRIVE	00-0003-1216	07L-0933-0-009-046	LOT 933
6009340	THOMPSON, JOHN H	9	9/15/1972	LOT 934 TIMBER LAKES DRIVE	00-0003-1224	07L-0934-0-009-046	LOT 934
6009350	JOHNSON, CRAIG	9	9/15/1972	LOT 935 TIMBER LAKES DRIVE	00-0003-1232	07L-0935-0-009-046	LOT 935
6009360	WHITLOCK, STEVE	9	9/15/1972	LOT 936 TIMBER LAKES DRIVE	00-0003-1240	07L-0936-0-009-046	LOT 936
6009370	WHITLOCK, STEVE	9	9/15/1972	LOT 937 TIMBER LAKES DRIVE	00-0003-1257	07L-0937-0-009-046	LOT 937
6009380	CARSON, SCOTT	9	9/15/1972	LOT 938 TIMBER LAKES DRIVE	00-0003-1265	07L-0938-0-009-046	LOT 938
6009390	PINTO, KAREN	9	9/15/1972	LOT 939 TIMBER LAKES DRIVE	00-0003-1273	07L-0939-0-009-046	LOT 939
6009400	PINTO, KAREN	9	9/15/1972	LOT 940 TIMBER LAKES DRIVE	00-0003-1281	07L-0940-0-009-046	LOT 940
6009410	COOK, BRIAN	9	9/15/1972	LOT 941 TIMBER LAKES DRIVE	00-0003-1299	07L-0941-0-009-046	LOT 941
6009420	LUNDE, BRIAN	9	9/15/1972	LOT 942 TIMBER LAKES DRIVE	00-0003-1307	07L-0942-0-009-046	LOT 942
6009430	PEARCE, TRENT	9	9/15/1972	LOT 943 TIMBER LAKES DRIVE	00-0003-1315	07L-0943-0-009-046	LOT 943
6009460	SKIDMORE, NICOLE	9	9/15/1972	LOT 946 TIMBER LAKES DRIVE	00-0003-1349	07L-0946-0-009-046	LOT 946
6009470	POWELL, ABRAHAM	9	9/15/1972	LOT 947 TIMBER LAKES DRIVE	00-0003-1356	07L-0947-0-009-046	LOT 947
6009480	POWELL, ABRAHAM N	9	9/15/1972	LOT 948 TIMBER LAKES DRIVE	00-0003-1364	07L-0948-0-009-046	LOT 948
6009500	CLEMENTS, ROBERT C.	9	9/15/1972	LOT 950 TIMBER LAKES DRIVE	00-0003-1380	07L-0950-0-009-046	LOT 950
6009510	DILLINGHAM, KYLE A	9	9/15/1972	LOT 951 TIMBER LAKES DRIVE	00-0003-1398	07L-0951-0-009-046	LOT 951
6009520	LYMAN, LEIMIRA-VERB LLC	9	9/15/1972	LOT 952 TIMBER LAKES DRIVE	00-0003-1406	07L-0952-0-009-046	LOT 952
6009530	DORSEY, MICHAEL	9	9/15/1972	LOT 953 TIMBER LAKES DRIVE	00-0003-1414	07L-0953-0-009-046	LOT 953
6009540	JENNINGS, MICHAEL	9	9/15/1972	LOT 954 TIMBER LAKES DRIVE	00-0003-1422	07L-0954-0-009-046	LOT 954
6009550	OLSEN, IRVEN K.	9	9/15/1972	LOT 955 TIMBER LAKES DRIVE	00-0003-1430	07L-0955-0-009-046	LOT 955
6009560	CLEGG, CARL	9	9/15/1972	LOT 956 ACORN WAY	00-0003-1448	07L-0956-0-009-046	LOT 956
6009570	EVANS, TERRY & JAMIE	9	9/15/1972	LOT 957 ACORN WAY	00-0003-1455	07L-0957-0-009-046	LOT 957
6009580	SHEDLARSKI FAMILY TRUST	9	9/15/1972	LOT 958 ACORN WAY	00-0003-1463	07L-0958-0-009-046	LOT 958
6009590	DINELEY, JACK THOMAS	9	9/15/1972	LOT 959 DEER CREEK DRIVE	00-0003-1471	07L-0959-0-009-046	LOT 959
6009600	ASBELL, ROBERT AND TAMARIE	9	9/15/1972	LOT 960 DEER CREEK DRIVE	00-0003-1489	07L-0960-0-009-046	LOT 960
6009610	SPILLMAN, THOMAS	9	9/15/1972	LOT 961 DEER CREEK DRIVE	00-0003-1497	07L-0961-0-009-046	LOT 961
6009620	SACRED ASPEN TRUST	9	9/15/1972	LOT 962 DEER CREEK DRIVE	00-0003-1505	07L-0962-0-009-046	LOT 962
6009640	KELLEY, CLINT E	9	9/15/1972	LOT 964 DEER CREEK DRIVE	00-0003-1521	07L-0964-0-009-046	LOT 964
6009650	STUBBS, JERRY	9	9/15/1972	LOT 965 DEER CREEK DRIVE	00-0003-1539	07L-0965-0-009-046	LOT 965
6009660	DAVIS, NATHAN	9	9/15/1972	LOT 966 DEER CREEK DRIVE	00-0003-1547	07L-0966-0-009-046	LOT 966
6009670	BELL, ROB	9	9/15/1972	LOT 967 DEER CREEK DRIVE	00-0003-1554	07L-0967-0-009-046	LOT 967
6009680	HIFE, BRADY	9	9/15/1972	LOT 968 DEER CREEK DRIVE	00-0003-1562	07L-0968-0-009-046	LOT 968
6009690	JARGYLE, SCOTT W.	9	9/15/1972	LOT 969 DEER CREEK DRIVE	00-0003-1570	07L-0969-0-009-046	LOT 969
6009700	DEE DILLMAN & MARIE GINMAN	9	9/15/1972	LOT 970 DEER CREEK DRIVE	00-0003-1588	07L-0970-0-009-046	LOT 970
6009730	KITTERMAN-TOMLINSON, CATHERINE	9	9/15/1972	LOT 973 DEER CREEK DRIVE	00-0003-1612	07L-0973-0-009-046	LOT 973
6009740	SHIMP, ANDY	9	9/15/1972	LOT 974 DEER CREEK DRIVE	00-0003-1620	07L-0974-0-009-046	LOT 974
6009770	FAIRBANKS, DANA	9	9/15/1972	LOT 977 DEER CREEK DRIVE	00-0003-1653	07L-0977-0-009-046	LOT 977
6009780	FAIRBANKS, R DANA	9	9/15/1972	LOT 978 DEER CREEK DRIVE	00-0003-1661	07L-0978-0-009-046	LOT 978

Customer Cust No	Customer Name	Plot #	Plot Date	Location/Service Address	Parcel #	Serial #	
6009790	TOLLSTUP, DAVID	9	9/15/1972	LOT 979 DEER CREEK DRIVE	00-0003-1679	07L-0979-0-009-046	LOT 979
6009800	JENSEN, FRANK	9 Lot 980 Amended	3/4/2009	LOT 980 DEER CREEK DRIVE	00-0003-1687	07L-0980-0-009-046	LOT 980
6009820	ELLS, ERIC OR NAKITA	9	9/15/1972	LOT 982 DEER CREEK DRIVE	00-0003-1703	07L-0982-0-009-046	LOT 982
6009830	ROBERTSON, BRYANT AND HEIDI	9	9/15/1972	LOT 983 ACORN WAY	00-0003-1711	07L-0983-0-009-046	LOT 983
6009840	ERICKSEN, BRUCE & DEBORA	9	9/15/1972	LOT 984 ACORN WAY	00-0003-1729	07L-0984-0-009-046	LOT 984
6009850	WANGSGUARD, BRENT	9	9/15/1972	LOT 985 ACORN WAY	00-0003-1737	07L-0985-0-009-046	LOT 985
6009860	STEVENS, TODD	9	9/15/1972	LOT 986 ACORN WAY	00-0003-1745	07L-0986-0-009-046	LOT 986
6009880	SIMMONS, JEREMY	9	9/15/1972	LOT 988 ACORN WAY	00-0003-1760	07L-0988-0-009-046	LOT 988
6009900	OTERO, STELLA	9	9/15/1972	LOT 990 ACORN WAY	00-0003-1786	07L-0990-0-009-046	LOT 990
6009920	WALLACE, LERRY	9	9/15/1972	LOT 992 ACORN WAY	00-0003-1802	07L-0992-0-009-046	LOT 992
6009930	YARDLEY, AL	9	9/15/1972	LOT 993 GREENLEAF ROAD	00-0003-1810	07L-0993-0-009-046	LOT 993
6009940	DEVEREAUX, SANDRA B	9	9/15/1972	LOT 994 ACORN WAY	00-0003-1828	07L-0994-0-009-046	LOT 994
6009950	BINGHAM, MICHAEL & JANICE	9	9/15/1972	LOT 995 ACORN WAY	00-0003-1836	07L-0995-0-009-046	LOT 995
6009980	SMITH, WICKY	9	9/15/1972	LOT 998 ACORN WAY	00-0003-1869	07L-0998-0-009-046	LOT 998
6009990	BRUNYER, SHIRLEY	9	9/15/1972	LOT 999 ACORN WAY	00-0003-1877	07L-0999-0-009-046	LOT 999
7010010	LUCKART, AL W	10 Amended	3/13/1974	LOT 1001 LAKE PINES DRIVE	00-0003-1950	07L-1001-0-015-046	LOT 1001
7010030	BLACKER, KAREN	10 Amended	3/13/1974	LOT 1003 DEER RUN	00-0003-1976	07L-1003-0-015-046	LOT 1003
7010040	MCDONALD, CRAIG	10 Amended	3/13/1974	LOT 1004 DEER RUN	00-0003-1984	07L-1004-0-015-046	LOT 1004
7010060	OSTLER, SAMUEL R & DEBRA G	10 Amended	3/13/1974	LOT 1006 DEER RUN	00-0003-2008	07L-1006-0-015-046	LOT 1006
7010070	SHERWOOD, J WESLEY & KATHY	10 Amended	3/13/1974	LOT 1007 DEER RUN	00-0003-2016	07L-1007-0-015-046	LOT 1007
7010080	PLUMB, NATHAN	10 Amended	3/13/1974	LOT 1008 DEER RUN	00-0003-2024	07L-1008-0-015-046	LOT 1008
7010090	CARROLL, KELLY & DIANA	10 Amended	3/13/1974	LOT 1009 DEER RUN	00-0003-2032	07L-1009-0-015-046	LOT 1009
7010100	WIBLE, GEOFFREY	10 Amended	3/13/1974	LOT 1010 DEER RUN	00-0003-2040	07L-1010-0-015-046	LOT 1010
7010110	LOCKWOOD, STEVEN	10 Amended	3/13/1974	LOT 1011 DEER RUN	00-0003-2057	07L-1011-0-015-046	LOT 1011
8101140	JACOBSON, KURT	10 Amended	3/13/1974	LOT 1011D CLUBHOUSE ROAD	00-0003-2099	07L-1011-D-015-046	LOT 1011-D
7010120	JACOBSON, KURT	10 Amended	3/13/1974	LOT 1012 DEER RUN	00-0003-2115	07L-1012-0-015-046	LOT 1012
7010150	SEEGRIST, ALAN & NINA	10 Amended	3/13/1974	LOT 1015 DEER RUN	00-0003-2149	07L-1015-0-015-046	LOT 1015
7010160	GEORGIADIS, FRANCES B.	10 Amended	3/13/1974	LOT 1016 DEER RUN	00-0003-2156	07L-1016-0-015-046	LOT 1016
7010170	MARK, KATHLEEN	10 Amended	3/13/1974	LOT 1017 DEER RUN	00-0003-2164	07L-1017-0-015-046	LOT 1017
7010180	SHEEL, TRAVIS & DANA	10 Amended	3/13/1974	LOT 1018 DEER RUN	00-0003-2172	07L-1018-0-015-046	LOT 1018
7010200	KUIDGE, KRISTI	10 Amended	3/13/1974	LOT 1020 LAKE PINES DRIVE	00-0003-2198	07L-1020-0-015-046	LOT 1020
7010210	ROBINSON, JUSTIN AND JANET	10 Amended	3/13/1974	LOT 1021 LAKE PINES DRIVE	00-0003-2206	07L-1021-0-015-046	LOT 1021
7010220	WIEST, CATHARIN	10 Amended	3/13/1974	LOT 1022 CLUBHOUSE ROAD	00-0003-2214	07L-1022-0-015-046	LOT 1022
7010230	GONZALEZ, CAROL A	10 Amended	3/13/1974	LOT 1023 CLUBHOUSE ROAD	00-0003-2222	07L-1023-0-015-046	LOT 1023
7010240	W. GARY GOODSON IRA	10 Amended	3/13/1974	LOT 1024 CLUBHOUSE ROAD	00-0003-2230	07L-1024-0-015-046	LOT 1024
7010250	JOHNSON, BOYD	10 Amended	3/13/1974	LOT 1025 CLUBHOUSE ROAD	00-0003-2248	07L-1025-0-015-046	LOT 1025
7010260	KILLEBREW, GARTH D	10 Amended	3/13/1974	LOT 1026 CLUBHOUSE ROAD	00-0003-2255	07L-1026-0-015-046	LOT 1026
7010270	ALVERSON, DAVID	10 Lot 1027 & 1028 Amended	3/29/2006	LOT 1027 TIMBER LAKES DRIVE	00-0003-2263	07L-1027-0-015-046	LOT 1027 AMENDED
7010280	ARELLANO, SARAH J	10 Lot 1027 & 1028 Amended	3/29/2006	LOT 1028 TIMBER LAKES DRIVE	00-0003-2271	07L-1028-0-015-046	LOT 1028 AMENDED
7010300	SHARPE, JOHN	10 Amended	3/13/1974	LOT 1030 TIMBER LAKES DRIVE	00-0003-2297	07L-1030-0-015-046	LOT 1030



Customer Cust No	Customer Name	Pat #	Pat Date	Location/Service Address	Parcel #	Serial #	
7010320	STEED, CORY & HOLLY	10 Amended	3/13/1974	LOT 1032 TIMBER LAKES DRIVE	00-0003-2313	OTL-1032-0-015-046	LOT 1032
7010330	SHARPE, JOHN	10 Amended	3/13/1974	LOT 1033 TIMBER LAKES DRIVE	00-0003-2321	OTL-1033-0-015-046	LOT 1033
7010340	FALKNER, REES	10 Amended	3/13/1974	LOT 1034 TIMBER LAKES DRIVE	00-0003-2339	OTL-1034-0-015-046	LOT 1034
7010350	BIASATTI, ROBERT R	10 Amended	3/13/1974	LOT 1035 TIMBER LAKES DRIVE	00-0003-2347	OTL-1035-0-015-046	LOT 1035
7010360	GLENN, PHILLIP L	10 Amended	3/13/1974	LOT 1036 TIMBER LAKES DRIVE	00-0003-2354	OTL-1036-0-015-046	LOT 1036
7010380	LAVERTY, PATRICIA	10 Amended	3/13/1974	LOT 1038 TIMBER LAKES DRIVE	00-0003-2370	OTL-1038-0-015-046	LOT 1038
7010390.1	HARRISON, MICHAEL	10 Amended	3/13/1974	LOT 1039 TIMBER LAKES DRIVE	00-0003-2388	OTL-1039-0-015-046	LOT 1039
7010420	ERICKSON TRUST, GINA C	10 Amended	3/13/1974	LOT 1042 CLUBHOUSE ROAD	00-0003-2412	OTL-1042-0-015-046	LOT 1042
7010430	STOCKERT, KAREN	10 Amended	3/13/1974	LOT 1043 CLUBHOUSE ROAD	00-0003-2420	OTL-1043-0-015-046	LOT 1043
7010440	HISLER, JOE	10 Amended	3/13/1974	LOT 1044 CLUBHOUSE ROAD	00-0003-2438	OTL-1044-0-015-046	LOT 1044
7010480	IMZEL, CORBITT	10 Amended	3/13/1974	LOT 1048 CLUBHOUSE ROAD	00-0003-2479	OTL-1048-0-015-046	LOT 1048
7010490.1	THOMAS, MONTE & JULIE	10 Amended	3/13/1974	LOT 1049 TIMBER LAKES DRIVE	00-0003-2487	OTL-1049-0-015-046	LOT 1049
7010500	STRONG, MARK	10 Amended	3/13/1974	LOT 1050 TIMBER LAKES DRIVE	00-0003-2495	OTL-1050-0-015-046	LOT 1050
7010510.1	LEWIS, RICHARD & PATRICIA	10 Amended	3/13/1974	LOT 1051 TIMBER LAKES DRIVE	00-0003-2503	OTL-1051-0-015-046	LOT 1051
7010520	WASSERLOOS, CHARLES	10 Amended	3/13/1974	LOT 1052 TIMBER LAKES DRIVE	00-0003-2511	OTL-1052-0-015-046	LOT 1052
7010530	RAND, JOSH AND AMANDA	10 Amended	3/13/1974	LOT 1053 TIMBER LAKES DRIVE	00-0003-2529	OTL-1053-0-015-046	LOT 1053
7010540	PINTO, KAREN AND GREGORY VAILL	10 Amended	3/13/1974	LOT 1054 TIMBER LAKES DRIVE	00-0003-2537	OTL-1054-0-015-046	LOT 1054
7010560	EVANS, LAVERNE	10 Amended	3/13/1974	LOT 1056 TIMBER LAKES DRIVE	00-0003-2552	OTL-1056-0-015-046	LOT 1056
7010570	ABBATIello, SHAUNA	10 Amended	3/13/1974	LOT 1057 TIMBER LAKES DRIVE	00-0003-2560	OTL-1057-0-015-046	LOT 1057
7010580	EDMISTEN, STEVE AND JOSIE	10 Amended	3/13/1974	LOT 1058 TIMBER LAKES DRIVE	00-0003-2578	OTL-1058-0-015-046	LOT 1058
7010600	ROGERS, JOHN	10 Amended	3/13/1974	LOT 1060 TIMBER LAKES DRIVE	00-0003-2594	OTL-1060-0-015-046	LOT 1060
7010610	HEPPLER, GERALD R	10 Amended	3/13/1974	LOT 1061 DEER CREEK DRIVE	00-0003-2602	OTL-1061-0-015-046	LOT 1061
7010620	HORROCKS, DARIN & WENDY	10 Amended	3/13/1974	LOT 1062 DEER CREEK DRIVE	00-0003-2610	OTL-1062-0-015-046	LOT 1062
7010640	HEADMAN, LYNN	10 Amended	3/13/1974	LOT 1064 DEER CREEK DRIVE	00-0003-2636	OTL-1064-0-015-046	LOT 1064
7010650	MEMMOTT, KATHLEEN	10 Amended	3/13/1974	LOT 1065 DEER CREEK DRIVE	00-0003-2644	OTL-1065-0-015-046	LOT 1065
7010660.2	CANYON VIEW REAL ESTATE	10 Amended	3/13/1974	LOT 1066 DEER CREEK DRIVE	00-0003-2651	OTL-1066-0-015-046	LOT 1066
7010670	CRUMP, JASON	10 Amended	3/13/1974	LOT 1067 DEER CREEK DRIVE	00-0003-2669	OTL-1067-0-015-046	LOT 1067
7010680	COWAN, A FRANK	10 Amended	3/13/1974	LOT 1068 DEER CREEK DRIVE	00-0003-2677	OTL-1068-0-015-046	LOT 1068
7010690	KALAKIS, MICHAEL	10 Amended	3/13/1974	LOT 1069 DEER CREEK DRIVE	00-0003-2685	OTL-1069-0-015-046	LOT 1069
7010720	FLETCHER, JEFFREY	10 Amended	3/13/1974	LOT 1072 DEER CREEK DRIVE	00-0003-2719	OTL-1072-0-015-046	LOT 1072
7010730	KINGHT, BRYAN	10 Amended	3/13/1974	LOT 1073 DEER CREEK DRIVE	00-0003-2727	OTL-1073-0-015-046	LOT 1073
7010740	MEDRANO, JACOB & JENNIFER	10 Amended	3/13/1974	LOT 1074 DEER CREEK DRIVE	00-0003-2735	OTL-1074-0-015-046	LOT 1074
7010760	MONSON, JAMES	10 Amended	3/13/1974	LOT 1076 DEER CREEK DRIVE	00-0003-2750	OTL-1076-0-015-046	LOT 1076
7010770	MERRILL, RANDALL	10 Amended	3/13/1974	LOT 1077 DEER CREEK DRIVE	00-0003-2768	OTL-1077-0-015-046	LOT 1077
7010780	GREEN, JEFF	10 Amended	3/13/1974	LOT 1078 DEER CREEK DRIVE	00-0003-2776	OTL-1078-0-015-046	LOT 1078
7010790	SILVEY, BRYAN	10 Amended	3/13/1974	LOT 1079 DEER CREEK DRIVE	00-0003-2784	OTL-1079-0-015-046	LOT 1079
7010800	SCHMIDT-THOMAS, SANDRA	10 Amended	3/13/1974	LOT 1080 DEER CREEK DRIVE	00-0003-2792	OTL-1080-0-015-046	LOT 1080
7010810	COLVIN, LAURA	10 Amended	3/13/1974	LOT 1081 DEER CREEK DRIVE	00-0003-2800	OTL-1081-0-015-046	LOT 1081
7010820	MAAGLEBY, DARIL	10 Amended	3/13/1974	LOT 1082 DEER CREEK DRIVE	00-0003-2818	OTL-1082-0-015-046	LOT 1082
7010830	MAAGLEBY, DARIL	10 Amended	3/13/1974	LOT 1083 DEER CREEK DRIVE	00-0003-2826	OTL-1083-0-015-046	LOT 1083

Customer Cust No	Customer Name	Plat #	Plat Date	Location/Service Address	Parcel #	Serial #	
7010840	SPENST, DOUGLAS W & REA B	10 Amended	3/13/1974	LOT 1084 DEER CREEK DRIVE	00-0003-2834	OTL-1084-0-015-046	LOT 1084
7010850.1	ANDERSON, JULIE	10 Amended	3/13/1974	LOT 1085 DEER CREEK DRIVE	00-0003-2842	OTL-1085-0-015-046	LOT 1085
7010860	DAVIS, DON, ANDERSON, VICKIE	10 Amended	3/13/1974	LOT 1086 DEER CREEK DRIVE	00-0003-2859	OTL-1086-0-015-046	LOT 1086
7010890	BRINKERHOFF, KIRK	10 Amended	3/13/1974	LOT 1089 DEER CREEK DRIVE	00-0003-2883	OTL-1089-0-015-046	LOT 1089
7010900	SEVENANTS, FRED J OR KATHY	10 Amended	3/13/1974	LOT 1090 DEER CREEK DRIVE	00-0003-2891	OTL-1090-0-015-046	LOT 1090
7010910	MILES, DON & KRISTI	10 Amended	3/13/1974	LOT 1091 DEER CREEK DRIVE	00-0003-2909	OTL-1091-0-015-046	LOT 1091
7010920	FINLAYSON, KEITH FAMILY TRUST	10 Amended	3/13/1974	LOT 1092 TIMBER LAKES DRIVE	00-0003-2917	OTL-1092-0-015-046	LOT 1092
7010930	STONE, JIM & PATRICE	10 Amended	3/13/1974	LOT 1093 TIMBER LAKES DRIVE	00-0003-2925	OTL-1093-0-015-046	LOT 1093
7010970	HIMEBAUGH	10 Amended	3/13/1974	LOT 1097 TIMBER LAKES DRIVE	00-0003-2966	OTL-1097-0-015-046	LOT 1097
7010980	MARSH, DENNIS	10 Amended	3/13/1974	LOT 1098 TIMBER LAKES DRIVE	00-0003-2974	OTL-1098-0-015-046	LOT 1098
7010990	MCFARLAND GREG	10 Amended	3/13/1974	LOT 1099 TIMBER LAKES DRIVE	00-0003-2982	OTL-1099-0-015-046	LOT 1099
8110110.1	SAMONSKY, JAY	11 Amended	3/13/1974	LOT 1101A RIDGE PINE DRIVE	00-0003-3071	OTL-1101-A-010-046	LOT 1101-A
8110120	MEIERHOFFER, JEFF & BARBARA	11 Amended	3/13/1974	LOT 1101B RIDGE PINE DRIVE	00-0003-3089	OTL-1101-B-010-046	LOT 1101-B
7011030	SANCHEZ, EDWARD	11 Amended	3/13/1974	LOT 1103 RIDGE PINE DRIVE	00-0003-3105	OTL-1103-0-010-046	LOT 1103
7011040	LICHTENHAN, RICK	11 Amended	3/13/1974	LOT 1104 RIDGE PINE DRIVE	00-0003-3113	OTL-1104-0-010-046	LOT 1104
7011050	MERLICH, JASON	11 Amended	3/13/1974	LOT 1105 RIDGE PINE DRIVE	00-0003-3121	OTL-1105-0-010-046	LOT 1105
7011070	ARCADIA DOMAIN LLC	11 Amended	3/13/1974	LOT 1107 RODGE PINE DRIVE	00-0003-3147	OTL-1107-0-010-046	LOT 1107
7011080	JONES, JULIE AND SEAN	11 Amended	3/13/1974	LOT 1108 RIDGE PINE DRIVE	00-0003-3154	OTL-1108-0-010-046	LOT 1108
7011100	MOTLEY, WILLA	11 Amended	3/13/1974	LOT 1110 RIDGE PINE DRIVE	00-0003-3170	OTL-1110-0-010-046	LOT 1110
7011120	MARTINDALE, DAVID	11 Amended	8/25/2005	LOT 1112 RIDGE PINE DRIVE	00-0003-3196	OTL-1112-0-010-046	LOT 1112 AMENDED
7011140	OSWALD, LLOYD & MARJORIE	11 Amended	3/13/1974	LOT 1114 RIDGE PINE DRIVE	00-0003-3212	OTL-1114-0-010-046	LOT 1114
7011150	STEWART, KELLY R	11 Amended	3/13/1974	LOT 1115 RIDGE PINE DRIVE	00-0003-3220	OTL-1115-0-010-046	LOT 1115
7011160	SATTERFIELD, F RAY	11 Amended	9/20/2004	LOT 1116 RIDGE PINE DRIVE	00-0003-3238	OTL-1116-0-010-046	LOT 1116 AMENDED
7011180	NIELSEN, BRADLEY	11 Amended	3/13/1974	LOT 1118 RIDGE PINE DRIVE	00-0003-3253	OTL-1118-0-010-046	LOT 1118
7011190	WIESEB, TERRY & KAREN	11 Amended	3/8/2010	LOT 1119 RIDGE PINE DRIVE	00-0003-3261	OTL-1119-0-010-046	LOT 1119
7011210	HAUCK, JOE	11 Amended	3/13/1974	LOT 1121 RIDGE PINE DRIVE	00-0003-3287	OTL-1121-0-010-046	LOT 1121
7011220	JENSEN, KURT	11 Amended	3/13/1974	LOT 1122 RIDGE PINE DRIVE	00-0003-3295	OTL-1122-0-010-046	LOT 1122
7011240	HARVATH, DAVID	11 Amended	3/13/1974	LOT 1124 RIDGE PINE DRIVE	00-0003-3311	OTL-1124-0-010-046	LOT 1124
7011250	PUTNAM, ESTHER	11 Amended	3/13/1974	LOT 1125 RIDGE PINE DRIVE	00-0003-3329	OTL-1125-0-010-046	LOT 1125
7011260	WARNER, KENNETH	11 Amended	3/13/1974	LOT 1126 RIDGE PINE DRIVE	00-0003-3337	OTL-1126-0-010-046	LOT 1126
7011270	MASON, SCOTT & JULIE	11 Amended	3/13/1974	LOT 1127 RIDGE PINE DRIVE	00-0003-3345	OTL-1127-0-010-046	LOT 1127
7011290	MUNY, CONAN	11 Amended	3/13/1974	LOT 1129 RIDGE PINE DRIVE	00-0003-3360	OTL-1129-0-010-046	LOT 1129
7011310	SHALKOSKI, SUE ANN & JAMES	11 Amended	3/13/1974	LOT 1131 RIDGE PINE DRIVE	00-0003-3386	OTL-1131-0-010-046	LOT 1131
7011320	SMITH, GORDON & ROSE	11 Amended	3/13/1974	LOT 1132 RIDGE PINE DRIVE	00-0003-3394	OTL-1132-0-010-046	LOT 1132
7011340	DONOVAN, THOMAS	11 Amended	3/13/1974	LOT 1134 RIDGE PINE DRIVE	00-0003-3410	OTL-1134-0-010-046	LOT 1134
7011350	DONOVAN, THOMAS	11 Amended	3/13/1974	LOT 1135 RIDGE PINE DRIVE	00-0003-3428	OTL-1135-0-010-046	LOT 1135
7011360	MULLER, NICOLE/KECKLER, DOUG	11 Amended	3/13/1974	LOT 1136 RIDGE PINE DRIVE	00-0003-3436	OTL-1136-0-010-046	LOT 1136
7011370	LOVE, TOM	11 Amended	3/13/1974	LOT 1137 RIDGE PINE DRIVE	00-0003-3444	OTL-1137-0-010-046	LOT 1137
7011380	OLSON, SHANE	11 Amended	3/13/1974	LOT 1138 RIDGE PINE DRIVE	00-0003-3451	OTL-1138-0-010-046	LOT 1138
7011390	SIBIVEST ASSOCIATES/SHANE OLS	11 Amended	3/13/1974	LOT 1139 RIDGE PINE DRIVE	00-0003-3469	OTL-1139-0-010-046	LOT 1139

ASSESSMENT LIST FOR 2011 BOND  
 At January 31, 2011. Approved November 10, 2010  
 Timber Lakes Water Special Service District

Customer No	Customer Name	Par #	Plat Date	Location/Service Address	Parcel #	Serial #	
7011400	SIRIVEST ASSOCIATES	11 Amended	3/13/1974	LOT 1140 RIDGE PINE DRIVE	00-0003-3477	OTL-1140-0-010-046	LOT 1140
7011410	HLASNY, AMITY	11 Amended	3/13/1974	LOT 1141 RIDGE PINE DRIVE	00-0003-3485	OTL-1141-0-010-046	LOT 1141
7011420	BARNES, KIP	11 Amended	3/13/1974	LOT 1142 RIDGE PINE DRIVE	00-0003-3493	OTL-1142-0-010-046	LOT 1142
7011430	WILKES, TAINNA	11 Amended	3/13/1974	LOT 1143 RIDGE PINE DRIVE	00-0003-3501	OTL-1143-0-010-046	LOT 1143
7011440	IVAN WAGENEN, ROBERT	11 Amended	3/13/1974	LOT 1144 RIDGE PINE DRIVE	00-0003-3519	OTL-1144-0-010-046	LOT 1144
7011460	HALLADAY, SHAWN D	11 Amended	3/13/1974	LOT 1146 RIDGE PINE DRIVE	00-0003-3535	OTL-1146-0-010-046	LOT 1146
7011470	PACKER FAMILY CABIN	11 Amended	3/13/1974	LOT 1147 WITTS CIRCLE	00-0003-3543	OTL-1147-0-010-046	LOT 1147
7011490.1	LEONHARDT, DONALD & SHERIE	11 Amended	3/13/1974	LOT 1149 WITTS CIRCLE	00-0003-3568	OTL-1149-0-010-046	LOT 1149
7011500.1	MORGAN, JUDD & PAULINE	11 Amended	3/13/1974	LOT 1150 WITTS CIRCLE	00-0003-3576	OTL-1150-0-010-046	LOT 1150
7011510	CRONKRITE, MIKE	11 Amended	3/13/1974	LOT 1151 WITTS CIRCLE	00-0003-3584	OTL-1151-0-010-046	LOT 1151
7011520	LPT PROPERTIES LC	11 Amended	3/13/1974	LOT 1152 WITTS CIRCLE	00-0003-3592	OTL-1152-0-010-046	LOT 1152
7011530	BERMINGHAM, MICHAEL	11 Amended	3/13/1974	LOT 1153 WITTS CIRCLE	00-0003-3600	OTL-1153-0-010-046	LOT 1153
7011540	WAKEFIELD, GLENN	11 Amended	3/13/1974	LOT 1154 WITTS CIRCLE	00-0003-3618	OTL-1154-0-010-046	LOT 1154
7011560	GAY III, FRANK & ROSE	11 Amended	3/13/1974	LOT 1156 WITTS CIRCLE	00-0003-3634	OTL-1156-0-010-046	LOT 1156
7011570	FERRIGNO, ROBERT	11 Amended	3/13/1974	LOT 1157 WITTS CIRCLE	00-0003-3642	OTL-1157-0-010-046	LOT 1157
7011580	SLAGOWSKI, BRANDY LEE	11 Amended	3/13/1974	LOT 1158 RIDGE PINE DRIVE	00-0003-3659	OTL-1158-0-010-046	LOT 1158
7011590	SLAGOWSKI, DAREK	11 Amended	3/13/1974	LOT 1159 RIDGE PINE DRIVE	00-0003-3667	OTL-1159-0-010-046	LOT 1159
7011600	EVANS, CLEVE S.	11 Amended	3/13/1974	LOT 1160 RIDGE PINE DRIVE	00-0003-3675	OTL-1160-0-010-046	LOT 1160
7011610	HATTON, ERIC	11 Amended	3/13/1974	LOT 1161 RIDGE PINE DRIVE	00-0003-3683	OTL-1161-0-010-046	LOT 1161
7011620	KLARICH, TODD OR MR. BARR	11 Amended	3/13/1974	LOT 1162 RIDGE PINE DRIVE #1	00-0003-3691	OTL-1162-0-010-046	LOT 1162
8116210	TROTTER, MICHAEL	11 Amended	3/13/1974	LOT 1162A LAKE PINES DRIVE	00-0003-3709	OTL-1162A-0-010-046	LOT 1162A
7011630	BLACK, TRON & MONICA	11 Amended	3/13/1974	LOT 1163 LAKE PINES DRIVE	00-0003-3717	OTL-1163-0-010-046	LOT 1163
7011660	MCCARTHY, JR PJ	11 Amended	3/13/1974	LOT 1166 LAKE PINES DRIVE	00-0003-3741	OTL-1166-0-010-046	LOT 1166
7011670	B.L. LEASING	11 Amended	3/13/1974	LOT 1167 LAKE PINES DRIVE	00-0003-3758	OTL-1167-0-010-046	LOT 1167
7011680	B.L. LEASING	11 Amended	3/13/1974	LOT 1168 LAKE PINES DRIVE	00-0003-3766	OTL-1168-0-010-046	LOT 1168
7011700	LARSEN, ROBERT J.	11 Amended	3/13/1974	LOT 1170 LAKE PINES DRIVE	00-0003-3782	OTL-1170-0-010-046	LOT 1170
7011720	WEST, CATHARIN	11 Amended	3/13/1974	LOT 1171 LAKE PINES DRIVE	00-0003-3790	OTL-1171-0-010-046	LOT 1171
7011740	HEGEMANN, PAUL	11 Amended	3/13/1974	LOT 1174 LAKE PINES DRIVE	00-0003-3808	OTL-1174-0-010-046	LOT 1174
7011750	DURRANT, STEVE	11 Amended	3/13/1974	LOT 1175 LAKE PINES DRIVE	00-0003-3824	OTL-1175-0-010-046	LOT 1175
7011760	KAAS, STANLEY G	11 Amended	3/13/1974	LOT 1176 LAKE PINES DRIVE	00-0003-3832	OTL-1176-0-010-046	LOT 1176
7011770	HOFFMAN, JOHN	11 Amended	3/13/1974	LOT 1177 LAKE PINES DRIVE	00-0003-3840	OTL-1177-0-010-046	LOT 1177
7011780	BAER, MATHEW & KARINA	11 Amended	3/13/1974	LOT 1178 LAKE PINES DRIVE	00-0003-3857	OTL-1178-0-010-046	LOT 1178
7011800	MESTAS, DAVID J	11 Amended	3/13/1974	LOT 1180 LAKE PINES DRIVE	00-0003-3865	OTL-1180-0-010-046	LOT 1180
7011810	OWEN, GREG	11 Amended	3/13/1974	LOT 1181 LAKE PINES DRIVE	00-0003-3881	OTL-1181-0-010-046	LOT 1181
7011830	BONOMO, CHARLES	11 Amended	3/13/1974	LOT 1183 LAKE PINES DRIVE	00-0003-3899	OTL-1183-0-010-046	LOT 1183
7011840	KACHER, ALBERT	11 Amended	3/13/1974	LOT 1184 LAKE PINES DRIVE	00-0003-3915	OTL-1184-0-010-046	LOT 1184
7011850	BRACKEN, FORREST & EMMA	11 Amended	3/13/1974	LOT 1185 LAKE PINES DRIVE	00-0003-3923	OTL-1185-0-010-046	LOT 1185
7011870	HARTSHORN, JOHNS	11 Amended	3/13/1974	LOT 1187 LAKE PINES DRIVE	00-0003-3931	OTL-1187-0-010-046	LOT 1187
7011880	KEPSEL, WILLIAM AND KARLA	11 Amended	3/13/1974	LOT 1188 LAKE PINES DRIVE	00-0003-3956	OTL-1188-0-010-046	LOT 1188

ASSESSMENT LIST FOR 2011 BOND  
 At January 31, 2011, Approved November 10, 2010  
 Timber Lakes Water Special Services District

Customer Cust No	Customer Name	Plot #	Plot Date	Location/Service Address	Parcel #	Serial #	
7011890	ANDRUS, ROSS TERRY & HELEN M	11 Amended	3/13/1974	LOT 1189 LAKE PINE DRIVE	00-0003-3972	07L-1189-0-010-046	LOT 1189
7011891	MCCLANE, GARY	11 Amended Lot 1189A AN	2/1/2007	LOT 1189A LAKE PINES DRIVE	00-0020-5003	07L-1189-A-010-046	LOT 1189A
7011900	CLIFTON, GARRY	11 Amended	3/13/1974	LOT 1190 LAKE PINES DRIVE	00-0003-3980	07L-1190-0-010-046	LOT 1190
7011910	LARSEN, CHRIS	11 Amended	3/13/1974	LOT 1191 LAKE PINES DRIVE	00-0003-3998	07L-1191-0-010-046	LOT 1191
7011920.2	GALE, REX	11 Amended	3/13/1974	LOT 1192 LAKE PINES DRIVE	00-0003-4004	07L-1192-0-010-046	LOT 1192
7011930.1	WHITS RENTALS & RECREATION LLC	11 Amended	3/13/1974	LOT 1193 LAKE PINES DRIVE	00-0003-4012	07L-1193-0-010-046	LOT 1193
7011940.1	WHITS RENTALS AND RECREATIONS	11 Amended	3/13/1974	LOT 1194 LAKE PINES DRIVE	00-0003-4020	07L-1194-0-010-046	LOT 1194
7011960	L & L PROPERTY INVESTMENTS	11 Amended	3/13/1974	LOT 1196 RIDGE PINE DRIVE	00-0003-4046	07L-1196-0-010-046	LOT 1196
7011970	TOLMAN, KEITH G	11 Amended	3/13/1974	LOT 1197 RIDGE PINE DRIVE	00-0003-4053	07L-1197-0-010-046	LOT 1197
7011980	PETERSON, GREGORY	11 Amended	3/13/1974	LOT 1198 RIDGE PINE DRIVE	00-0003-4061	07L-1198-0-010-046	LOT 1198
8119910	FINE, LEWIS	11 Amended	3/13/1974	LOT 1199A RIDGE PINE DRIVE	00-0003-4087	07L-1199-A-010-046	LOT 1199-A
8119920	HINE, STEVEN C.	11 Amended	3/13/1974	LOT 1199B RIDGE PINE DRIVE	00-0003-4095	07L-1199-B-010-046	LOT 1199-B
8119930	WILLIAMS, RICK	11 Amended	3/13/1974	LOT 1199C RIDGE PINE DRIVE	00-0003-4103	07L-1199-C-010-046	LOT 1199-C
7012010	BIORNDA, FRANK	12 Amended	3/13/1974	LOT 1201 COTTONWOOD COURT	00-0003-4202	07L-1201-0-008-046	LOT NO. 1201
7012020	MARTIN, DIANE	12 Amended	3/13/1974	LOT 1202 COTTONWOOD COURT	00-0003-4210	07L-1202-0-008-046	LOT NO. 1202
7012030	NILSON, TIFFANY	12 Amended	3/13/1974	LOT 1203 COTTONWOOD COURT	00-0003-4228	07L-1203-0-008-046	LOT NO. 1203
7012050	WEESSE, JENNIFER & JARED	12 Amended	3/13/1974	LOT 1205 RIDGELINE	00-0003-4244	07L-1205-0-008-046	LOT 1205
7012060	NAUJO, HIROKO	12 Amended	3/13/1974	LOT 1206 COTTONWOOD COURT	00-0003-4251	07L-1206-0-008-046	LOT NO. 1206
7012080	TIBI, ROBERT	12 Amended	3/13/1974	LOT 1208 COTTONWOOD COURT	00-0003-4277	07L-1208-0-008-046	LOT NO. 1208
7012090	TIBI, ROBERT	12 Amended	3/13/1974	LOT 1209 COTTONWOOD COURT	00-0003-4285	07L-1209-0-008-046	LOT 1209
7012100	NOKES, MARTELL	12 Amended	3/13/1974	LOT 1210 COTTONWOOD COURT	00-0003-4293	07L-1210-0-008-046	LOT 1210
7012110	OVERDUYN, LEO	12 Amended	3/13/1974	LOT 1211 COTTONWOOD COURT	00-0003-4301	07L-1211-0-008-046	LOT 1211
7012120	KINDT, JEFFREY H	12 Amended	3/13/1974	LOT 1212 COTTONWOOD COURT	00-0003-4319	07L-1212-0-008-046	LOT 1212
7012130	DAILEY, STEVE	12 Amended	3/13/1974	LOT 1213 COTTONWOOD COURT	00-0003-4327	07L-1213-0-008-046	LOT NO. 1213
7012140	SUCHER, JASON & JANICE	12 Amended	3/13/1974	LOT 1214 COTTONWOOD COURT	00-0003-4335	07L-1214-0-008-046	LOT NO. 1214
7012160	UTAHLANDS.COM	12 Amended	3/13/1974	LOT 1216 COTTONWOOD COURT	00-0003-4350	07L-1216-0-008-046	LOT 1216
7012170	PATNODE, JIM	12 Amended	3/13/1974	LOT 1217 COTTONWOOD COURT	00-0003-4368	07L-1217-0-008-046	LOT NO. 1217
7012180	WALLENGERG, MARY	12 Amended	3/13/1974	LOT 1218 COTTONWOOD COURT	00-0003-4376	07L-1218-0-008-046	LOT NO. 1218
7012190	ZELIG, MARK	12 Amended	3/13/1974	LOT 1219 COTTONWOOD COURT	00-0003-4384	07L-1219-0-008-046	LOT NO. 1219
7012210.1	MILLER, GILSON & HELEN	12 Amended	3/13/1974	LOT 1221 RIDGELINE	00-0003-4400	07L-1221-0-008-046	LOT NO. 1221
7012220	MC KEIL, BECKIE SUE	12 Amended	3/13/1974	LOT 1222 RIDGELINE CIRCLE	00-0003-4418	07L-1222-0-008-046	LOT NO. 1222
8122210	WANGSGARD, JEFF	12 Amended	3/13/1974	LOT 1222A RIDGELINE CIRCLE	00-0003-4426	07L-1222-A-008-046	LOT 1222-A
8122220	WANGSGARD, JEFF	12 Amended	3/13/1974	LOT 1222B RIDGELINE CIRCLE	00-0003-4434	07L-1222-B-008-046	LOT NO. 1222B
8122230	WANGSGARD, JEFF	12 Amended	3/13/1974	LOT 1222C RIDGELINE CIRCLE	00-0003-4442	07L-1222-C-008-046	LOT NO. 1222C
7012230	THERKLESEN, KURT	12 Amended	3/13/1974	LOT 1223 RIDGELINE	00-0003-4459	07L-1223-0-008-046	LOT NO. 1223
7012240	LUSSIER, MATT	12 Amended	3/13/1974	LOT 1224 RIDGELINE	00-0003-4467	07L-1224-0-008-046	LOT NO. 1224
7012250	CARNIEL, SONIA	12 Amended	3/13/1974	LOT 1225 RIDGELINE	00-0003-4475	07L-1225-0-008-046	LOT 1225
7012260	MCCARTHY, PJ	12 Amended	3/13/1974	LOT 1226 RIDGELINE	00-0003-4483	07L-1226-0-008-046	LOT NO. 1226
7012270	ROBERTS, TIMOTHY & JOE	12 Amended	3/13/1974	LOT 1227 RIDGELINE	00-0003-4491	07L-1227-0-008-046	LOT NO. 1227
7012280	HANSEN, TERESA	12 Amended	3/13/1974	LOT 1228 RIDGELINE	00-0003-4509	07L-1228-0-008-046	LOT NO. 1228

Customer Cust No	Customer Name	Plot #	Plot Date	Location/Service Address	Parcel #	Serial #	LOT NO.
7012290	MANGRUM, TRAVIS	12 Amended	3/13/1974	LOT 1229 RIDGELINE	00-0003-4517	07L-1229-0-008-046	LOT NO. 1229
7012300	COSTELLO, MATHEW & MANDY	12 Amended	3/13/1974	LOT 1230 RIDGELINE	00-0003-4525	07L-1230-0-008-046	LOT NO. 1230
7012320.1	BALA, CHRISTOPHER & CARRIE	12 Amended	3/13/1974	LOT 1232 RIDGELINE	00-0003-4541	07L-1232-0-008-046	LOT 1232
7012330	BARTKO, ROBERT OR SAMANTHA	12 Amended	3/13/1974	LOT 1233 RIDGELINE	00-0003-4558	07L-1233-0-008-046	LOT 1233
7012340	FISHER, CASEY	12 Amended	3/13/1974	LOT 1234 RIDGELINE	00-0003-4566	07L-1234-0-008-046	LOT NO. 1234
7012350.1	GILL, KUSHWANT	12 Amended	3/13/1974	LOT 1235 RIDGELINE	00-0003-4574	07L-1235-0-008-046	LOT 1235
7012360	MORLEY, DR GERALD K	12 Amended	3/13/1974	LOT 1236 RIDGELINE	00-0003-4582	07L-1236-0-008-046	LOT 1236
7012370	KELLER, WESLEY	12 Amended	3/13/1974	LOT 1237 RIDGELINE DRIVE	00-0003-4590	07L-1237-0-008-046	LOT NO. 1237
7012380	DAVIS, MIKE	12 Amended	3/13/1974	LOT 1238 RIDGELINE DRIVE	00-0003-4608	07L-1238-0-008-046	LOT NO. 1238
7012390	HUGHES, NATHAN	12 Amended	3/13/1974	LOT 1239 RIDGELINE DRIVE	00-0003-4616	07L-1239-0-008-046	LOT NO. 1239
7012400	KIAORA EHOA, LLC	12 Amended	3/13/1974	LOT 1240 RIDGELINE DRIVE	00-0003-4624	07L-1240-0-008-046	LOT NO. 1240
7012410	STEWART, JAMES	12 Amended	3/13/1974	LOT 1241 RIDGELINE DRIVE	00-0003-4632	07L-1241-0-008-046	LOT 1241
7012420	KEIRNES, MARC W AND ANGELIC	12 Amended	3/13/1974	LOT 1242 RIDGELINE DRIVE	00-0003-4640	07L-1242-0-008-046	LOT NO. 1242
7012430	ROUNDY, MATT & LORI	12 Amended	3/13/1974	LOT 1243 RIDGELINE DRIVE	00-0003-4657	07L-1243-0-008-046	LOT 1243
7012440	LUCE, ROBERT AND DEBRA	12 Amended	3/13/1974	LOT 1244 RIDGELINE DRIVE	00-0003-4665	07L-1244-0-008-046	LOT 1244
7012470	HOFFMAN, JOHN OR ROSEMARIE	12 Amended	3/13/1974	LOT 1247 RIDGELINE DRIVE	00-0003-4699	07L-1247-0-008-046	LOT NO. 1247
7012480	HOFFMAN, JOHN AND ROSEMARIE	12 Amended	3/13/1974	LOT 1248 RIDGELINE DRIVE	00-0003-4707	07L-1248-0-008-046	LOT NO. 1248
7012490	COE, DAVID AND KIM	12 Amended	3/13/1974	LOT 1249 RIDGELINE DRIVE	00-0003-4715	07L-1249-0-008-046	LOT 1249
7012510	SHATTUCK, MARTY	12 Amended	3/13/1974	LOT 1251 RIDGELINE DRIVE	00-0003-4731	07L-1251-0-008-046	LOT 1251
7012520	AVERY, ANDREW AND SARA	12 Amended	3/13/1974	LOT 1252 RIDGELINE DRIVE	00-0003-4749	07L-1252-0-008-046	LOT NO. 1252
7012530	SAMPSON, MARTIN	12 Amended	3/13/1974	LOT 1253 RIDGELINE DRIVE	00-0003-4756	07L-1253-0-008-046	LOT 1253
7012540.2	ORBIZON INC. 401K PLAN	12 Amended	3/13/1974	LOT 1254 RIDGELINE DRIVE	00-0003-4764	07L-1254-0-008-046	LOT NO. 1254
7012550.1	CASEY PROPERTY INVESTMENTS	12 Amended	3/13/1974	LOT 1255 RIDGELINE DRIVE	00-0003-4772	07L-1255-0-008-046	LOT 1255
7012560	SAXTON, RICHARD J	12 Amended	3/13/1974	LOT 1256 RIDGELINE DRIVE	00-0003-4780	07L-1256-0-008-046	LOT NO. 1256
7012570	DEE DILLMAN & MARIE GINMAN	12 Amended	3/13/1974	LOT 1257 RIDGELINE DRIVE	00-0003-4798	07L-1257-0-008-046	LOT NO. 1257
7012580	DEE DILLMAN & MARIE GINMAN	12 Amended	3/13/1974	LOT 1258 RIDGELINE DRIVE	00-0003-4806	07L-1258-0-008-046	LOT 1258
7012590	DEE DILLMAN & MARIE GINMAN	12 Amended	3/13/1974	LOT 1259 RIDGELINE DRIVE	00-0003-4814	07L-1259-0-008-046	LOT NO. 1259
7012600	ANDERSON, RHETT & JO ANN	12 Amended	3/13/1974	LOT 1260 RIDGELINE DRIVE	00-0003-4822	07L-1260-0-008-046	LOT NO. 1260
7012610	LUSSIER, MATTHEW & LINDA	12 Amended	3/13/1974	LOT 1261 RIDGELINE DRIVE	00-0003-4830	07L-1261-0-008-046	LOT NO. 1261
7012620	COOPER, NANCY AND CATHERINE	12 Amended	3/13/1974	LOT 1262 RIDGELINE DRIVE	00-0003-4848	07L-1262-0-008-046	LOT NO. 1262
7012630	NIZZEL, CORBITT	12 Amended	3/13/1974	LOT 1263 RIDGELINE DRIVE	00-0003-4855	07L-1263-0-008-046	LOT NO. 1263
7012640	BROWN, DANA	12 Amended	3/13/1974	LOT 1264 RIDGELINE DRIVE	00-0003-4863	07L-1264-0-008-046	LOT NO. 1264
7012650	CARLISLE, ALMA L	12 Amended	3/13/1974	LOT 1265 RIDGELINE DRIVE	00-0003-4871	07L-1265-0-008-046	LOT NO. 1265
7012670	TEIFKE, FRED	12 Amended	3/13/1974	LOT 1267 RIDGELINE	00-0003-4897	07L-1267-0-008-046	LOT NO. 1267
7012680	SHROYER, DAN AND HILL	12 Amended	3/13/1974	LOT 1270 RIDGELINE	00-0003-4905	07L-1268-0-008-046	LOT NO. 1268
7012700	OTERO, ANITA ROOKS	12 Amended	3/13/1974	LOT 1273 RIDGELINE	00-0003-4913	07L-1270-0-008-046	LOT 1270
7012730	STERN, ROBERT A.	12 Amended	3/13/1974	LOT 1273 RIDGELINE	00-0003-4921	07L-1273-0-008-046	LOT 1273
7012740.2	GIBBONS, ADELE	12 Amended	3/13/1974	LOT 1274 RIDGELINE	00-0003-4939	07L-1274-0-008-046	LOT NO. 1274
7012750	AKERS, BEN	12 Amended	3/13/1974	LOT 1275 RIDGELINE	00-0003-4947	07L-1275-0-008-046	LOT NO. 1275
7012760	GOWANS, JENNIFER	12 Amended	3/13/1974	LOT 1276 RIDGELINE	00-0003-4954	07L-1276-0-008-046	LOT 1276

Customer Cust No	Customer Name	Plat #	Plat Date	Location/Service Address	Parcel #	Serial #	
7012770	DISCHER, WADE AND STEPHANIE	12 Amended	3/13/1974	LOT 1277 RIDGELINE	00-0003-4962	OTL-1277-0-008-046	LOT 1277
7012780	LIBERI, MILANO	12 Amended	3/13/1974	LOT 1278 RIDGELINE	00-0003-4970	OTL-1278-0-008-046	LOT NO. 1278
7012800	RSG ASSOCIATES, LLC	12 Amended	3/13/1974	LOT 1280 RIDGELINE	00-0003-4996	OTL-1280-0-008-046	LOT 1280
7012810	GLENN, BRIAN	12 Amended	3/13/1974	LOT 1281 RIDGELINE	00-0003-5001	OTL-1281-0-008-046	ALL OF LOT #1281
7012820.1	RSG ASSOCIATES LLC	12 Amended	3/13/1974	LOT 1282 RIDGELINE	00-0003-5019	OTL-1282-0-008-046	LOT 1282
7012840	MEYER, JAMES	12 Amended	3/13/1974	LOT 1284 RIDGELINE	00-0003-5035	OTL-1284-0-008-046	LOT NO. 1284
7012860.1	LAKE, BRYAN	12 Amended	3/13/1974	LOT 1286 RIDGELINE	00-0003-5050	OTL-1286-0-008-046	LOT NO. 1286
7012890	LEWIS, BRENT AND DIANE	12 Amended	3/13/1974	LOT 1289 COTTONWOOD COURT	00-0003-5084	OTL-1289-0-008-046	LOT NO. 1289
7012900	MORTENSEN, CINDY	12 Amended	3/13/1974	LOT 1290 COTTONWOOD COURT	00-0003-5092	OTL-1290-0-008-046	LOT 1290
7012920	ATWOOD, JOEL	12 Amended	3/13/1974	LOT 1292 COTTONWOOD COURT	00-0003-5118	OTL-1292-0-008-046	LOT NO. 1292
7012930	FRIEL, JARED	12 Amended	3/13/1974	LOT 1293 COTTONWOOD COURT	00-0003-5126	OTL-1293-0-008-046	LOT 1293
7012940	BROWN, ERNIE	12 Amended	3/13/1974	LOT 1294 COTTONWOOD COURT	00-0003-5134	OTL-1294-0-008-046	LOT NO. 1294
7012950	BROWN, ERNEST AND ELAINE	12 Amended	3/13/1974	LOT 1295 COTTONWOOD COURT	00-0003-5142	OTL-1295-0-008-046	LOT NO. 1295
7012960	COE, DONALD & DEBRA	12 Amended	3/13/1974	LOT 1296 COTTONWOOD COURT	00-0003-5159	OTL-1296-0-008-046	LOT NO. 1296
7012970	WATTS, DENNIS & TRACI	12 Amended	3/13/1974	LOT 1297 COTTONWOOD COURT	00-0003-5167	OTL-1297-0-008-046	LOT NO. 1297
7012980	NEMELKA, TODD AND KRISTI	12 Amended	3/13/1974	LOT 1298 COTTONWOOD COURT	00-0003-5175	OTL-1298-0-008-046	LOT NO. 1298
7012990	MAYER, MATTHEW	12 Amended	3/13/1974	LOT 1299 COTTONWOOD COURT	00-0003-5183	OTL-1299-0-008-046	LOT NO. 1299
7013010	WILKES, S RONALD	13 Amended	3/13/1974	LOT 1301 WESTVIEW	00-0003-5266	OTL-1301-0-008-046	LOT 1301
7013020	KENDALL, TAMERA E	13 Amended	3/13/1974	LOT 1302 RIDGELINE	00-0003-5274	OTL-1302-0-008-046	LOT 1302
7013030	MEAD, BEATRICE	13 Amended	3/13/1974	LOT 1303 RIDGELINE	00-0003-5282	OTL-1303-0-008-046	LOT 1303
7013040.1	INBODEN, ADLOPH	13 Amended	3/13/1974	LOT 1304 RIDGELINE	00-0003-5290	OTL-1304-0-008-046	LOT 1304
7013060	HERRICK, BRENT A	13 Amended	3/13/1974	LOT 1306 RIDGELINE	00-0003-5316	OTL-1306-0-008-046	LOT 1306
7013090	THORN, DAVID	13 Amended	3/13/1974	LOT 1309 RIDGELINE	00-0003-5340	OTL-1309-0-008-046	LOT 1309
7013100	DOERT, TAINA & NINA	13 Amended	3/13/1974	LOT 1310 RIDGELINE	00-0003-5357	OTL-1310-0-008-046	LOT 1310
7013110	KINKOPF, COLLETTE PETERSON	13 Amended	3/13/1974	LOT 1311 WESTVIEW DRIVE	00-0003-5365	OTL-1311-0-008-046	LOT 1311
7013120	MCGUINNESS, MARK E	13 Amended	3/13/1974	LOT 1312 WESTVIEW DRIVE	00-0003-5373	OTL-1312-0-008-046	LOT 1312
7013160	WRIGHT, CHARLES	13 Amended	3/13/1974	LOT 1316 WESTVIEW DRIVE	00-0003-5415	OTL-1316-0-008-046	LOT 1316
7013170	RIGG, ADAM	13 Amended	3/13/1974	LOT 1317 WESTVIEW DRIVE	00-0003-5423	OTL-1317-0-008-046	LOT 1317
7013180	NEFF, BARR M & JANE	13 Amended	3/13/1974	LOT 1318 WEST VIEW DRIVE	00-0003-5431	OTL-1318-0-008-046	LOT 1318
7013190	ASKERLUND, ROBERT G	13 Amended	3/13/1974	LOT 1319 WESTVIEW DRIVE	00-0003-5449	OTL-1319-0-008-046	LOT 1319
7013200	MEIERHOFER, JEFF	13 Amended	3/13/1974	LOT 1320 WESTVIEW DRIVE	00-0003-5456	OTL-1320-0-008-046	LOT 1320
7013210	MEIERHOFER, JEFFERY	13 Amended	3/13/1974	LOT 1321 WESTVIEW DRIVE	00-0003-5464	OTL-1321-0-008-046	LOT 1321
7013220	MEIERHOFER, JEFF	13 Amended	3/13/1974	LOT 1322 WESTVIEW DRIVE	00-0003-5472	OTL-1322-0-008-046	LOT 1322
7013230	DRY BONES INVESTMENTS LP	13 Amended	3/13/1974	LOT 1323 WESTVIEW DRIVE	00-0003-5480	OTL-1323-0-008-046	LOT 1323
7013240	GRIER, CHARLES AND VICKIE	13 Amended	3/13/1974	LOT 1324 WESTVIEW DRIVE	00-0003-5498	OTL-1324-0-008-046	LOT 1324
7013250	NEWTON, DEREK AND STACY	13 Amended	3/13/1974	LOT 1325 WESTVIEW DRIVE	00-0003-5506	OTL-1325-0-008-046	LOT 1325
7013270	BLACKHURST, RON	13 Amended	3/13/1974	LOT 1327 WESTVIEW DRIVE	00-0003-5522	OTL-1327-0-008-046	LOT 1327
7013280	FOLIGER, SHANE	13 Amended	3/13/1974	LOT 1328 WESTVIEW DRIVE	00-0003-5530	OTL-1328-0-008-046	LOT 1328
7013290	VALENTE, FOREST	13 Amended	3/13/1974	LOT 1329 WESTVIEW DRIVE	00-0003-5548	OTL-1329-0-008-046	LOT 1329
7013300	EXIT REALTY	13 Amended	3/13/1974	LOT 1330 WESTVIEW DRIVE	00-0003-5563	OTL-1330-0-008-046	LOT 1330

ASSESSMENT LIST FOR 2011 BOND  
 At January 31, 2011, Approved November 10, 2010  
 Timber Lakes Water Special Service District

Customer Cst No	Customer Name	Plat #	Plat Date	Location/Service Address	Parcel #	Serial #	Lot #
8133110	EVERS, ANDREA K.	13 Amended	3/13/1974	LOT 1331A GROVE LANE	00-0003-5589	07L-1331-A-008-046	LOT 1331 A
8133120	SHAFFER, JOANN	13 Amended	3/13/1974	LOT 1331B GROVE LANE	00-0003-5597	07L-1331-B-008-046	LOT 1331B
8133130	LAMBSON, JACKIE	13 Amended	3/13/1974	LOT 1331C GROVE LANE	00-0003-5605	07L-1331-C-008-046	LOT 1331C
8133140	WRIGHT, TODD AND VALEE	13 Amended	3/13/1974	LOT 1331D GROVE LANE	00-0003-5613	07L-1331-D-008-046	LOT 1331-D
8133150	WALLER, WILLIAM R	13 Amended	3/13/1974	LOT 1331E GROVE LANE	00-0003-5621	07L-1331-E-008-046	LOT 1331-E
8133160	PRASTHOFFER, NOOSHIN HALEBIAN	13 Amended	3/13/1974	LOT 1331F GROVE LANE	00-0003-5639	07L-1331-F-008-046	LOT 1331F
8133170	LYNCH, DONALD P	13 Amended	3/13/1974	LOT 1331G GROVE LANE	00-0003-5647	07L-1331-G-008-046	LOT 1331G
8133180	WANGSGARD, JEFF	13 Amended	3/13/1974	LOT 1331H GROVE LANE	00-0003-5654	07L-1331-H-008-046	LOT 1331H
8133190	PAPWORTH, JENNIFER	13 Amended	3/13/1974	LOT 1331I GROVE LANE	00-0003-5662	07L-1331-I-008-046	LOT 1331I
8013312	JIMENEZ, IGNACIO	13 Amended	3/13/1974	LOT 1331K GROVE LANE	00-0003-5688	07L-1331-K-008-046	LOT 1331K
8133125	ANDERSON, KIM	13 Amended	3/13/1974	LOT 1331L GROVE LANE	00-0003-5696	07L-1331-L-008-046	LOT 1331-L
7013330	HUNT, DARYL	13 Lot 1333 Amended	3/21/2005	LOT 1333 WESTVIEW DRIVE	00-0003-5712	07L-1333-0-008-046	LOT 1333 AMENDED
7013340	JOHANSEN, BROOKE	13 Amended	3/13/1974	LOT 1334 WESTVIEW DRIVE	00-0003-5720	07L-1334-0-008-046	LOT 1334
7013350	PRESCOTT, BRAD A	13 Amended	3/13/1974	LOT 1335 WESTVIEW DRIVE	00-0003-5738	07L-1335-0-008-046	LOT 1335
7013360.2	SHERWIN, CHRISTOPHER	13 Amended	3/13/1974	LOT 1336 WESTVIEW DRIVE	00-0003-5746	07L-1336-0-008-046	LOT 1336
7013370.1	CELTIC BANK	13 Amended	3/13/1974	LOT 1337 WESTVIEW DRIVE	00-0003-5753	07L-1337-0-008-046	LOT 1337
7013380	CHEJSTER, NED	13 Amended	3/13/1974	LOT 1338 WESTVIEW DRIVE	00-0003-5761	07L-1338-0-008-046	LOT 1338
7013390	HELLER, MYRENE	13 Amended	3/13/1974	LOT 1339 WESTVIEW DRIVE	00-0003-5779	07L-1339-0-008-046	LOT 1339
7013400	BECKSTROM, IRENE	13 Amended	3/13/1974	LOT 1340 WESTVIEW DRIVE	00-0003-5787	07L-1340-0-008-046	LOT 1340
7013410	BECKSTROM, IRENE	13 Amended	3/13/1974	LOT 1341 WESTVIEW DRIVE	00-0003-5795	07L-1341-0-008-046	LOT 1341
7013420	CAROLE B. HAMPSON TRUST	13 Amended	3/13/1974	LOT 1342 WESTVIEW DRIVE	00-0003-5803	07L-1342-0-008-046	LOT 1342
7013450	KOHLER, CAROLEE	13 Lot 1345 Amended	11/1/2006	LOT 1345 WESTVIEW DRIVE	00-0003-5837	07L-1345-0-008-046	LOT 1345 AMENDED
7013460	BRITO, HENRY & MENDI	13 Lots 1346 & 1347 Amer	6/28/2006	LOT 1346 WESTVIEW DRIVE	00-0003-5845	07L-1346-0-008-046	LOT 1346 AMENDED
7013470	DAWSON, CHARLES AND MICHELLE	13 Lots 1346 & 1347 Amer	6/28/2006	LOT 1347 WESTVIEW DRIVE	00-0003-5852	07L-1347-0-008-046	LOT 1347 AMENDED
7013490	BERRY, KAREN	13 Amended	3/13/1974	LOT 1349 WESTVIEW DRIVE	00-0003-5878	07L-1349-0-008-046	LOT 1349
7013500	DIAMOND, STEVEN	13 Amended	3/13/1974	LOT 1350 WESTVIEW DRIVE	00-0003-5886	07L-1350-0-008-046	LOT 1350
7013510	UTAH LANDS.COM,PC	13 Amended	3/13/1974	LOT 1351 WESTVIEW DRIVE	00-0003-5894	07L-1351-0-008-046	LOT 1351
7013520	PHEMISTER, KELLY	13 Amended	3/13/1974	LOT 1352 WESTVIEW DRIVE	00-0003-5902	07L-1352-0-008-046	LOT 1352
7013530	HILL, MICHAEL J & KAREN S	13 Amended	3/13/1974	LOT 1353 WESTVIEW DRIVE	00-0003-5910	07L-1353-0-008-046	LOT 1353
7013540	SMITH, SHANE	13 Amended	3/13/1974	LOT 1354 WESTVIEW DRIVE	00-0003-5928	07L-1354-0-008-046	LOT 1354
7013570	NORRIS, CLARK M	13 Lot 1357 Amended	4/17/2003	LOT 1357 WESTVIEW DRIVE	00-0003-5951	07L-1357-0-008-046	LOT 1357 AMENDED
7013590	KOHLER, WILLIAM	13 Amended	3/13/1974	LOT 1359 WESTVIEW DRIVE	00-0003-5977	07L-1359-0-008-046	LOT 1359
7013600	DENSLEY THOMAS	13 Amended	3/13/1974	LOT 1360 WESTVIEW DRIVE	00-0003-5985	07L-1360-0-008-046	LOT 1360
7013610	SALAZAR, DON	13 Amended	3/13/1974	LOT 1361 WESTVIEW DRIVE	00-0003-5993	07L-1361-0-008-046	LOT 1361
7013630	JOHNSON, BENJAMIN	13 Amended	3/13/1974	LOT 1363 WESTVIEW DRIVE	00-0003-6017	07L-1363-0-008-046	LOT 1363
7013640	MEIERHOFFER, JEFFREY	13 Amended	3/13/1974	LOT 1364 WESTVIEW DRIVE	00-0003-6025	07L-1364-0-008-046	LOT 1364
7013650	BRETCHES, BILL	13 Amended	3/13/1974	LOT 1365 WESTVIEW DRIVE	00-0003-6033	07L-1365-0-008-046	LOT 1365
7013660	BRETCHES, BILL	13 Amended	3/13/1974	LOT 1366 WESTVIEW DRIVE	00-0003-6041	07L-1366-0-008-046	LOT 1366
7013670	THE GOLDBERG TRUST	13 Amended	3/13/1974	LOT 1367 WESTVIEW DRIVE	00-0003-6058	07L-1367-0-008-046	LOT 1367
7013680	WATERS, VICTOR	13 Amended	3/13/1974	LOT 1368 WESTVIEW DRIVE	00-0003-6066	07L-1368-0-008-046	LOT 1368

Customer Cust No	Customer Name	Plat #	Plat Date	Location/Service Address	Parcel #	Serial #	
7013690	ZAGORSKI, ANDREW	13 Amended	3/13/1974	LOT 1369 WESTVIEW DRIVE	00-0003-6074	07L-1369-0-008-046	LOT 1369
7013710	LEBRAS, PATRICK & CLARE	13 Amended	3/13/1974	LOT 1371 WESTVIEW DRIVE	00-0003-6090	07L-1371-0-008-046	LOT 1371
7013720.1	HOLBERGER, RICHARD & SUSAN	13 Amended	3/13/1974	LOT 1372 WESTVIEW DRIVE	00-0003-6108	07L-1372-0-008-046	LOT 1372
7013730	KRATCH, MIKE	13 Amended	3/13/1974	LOT 1373 WESTVIEW DRIVE	00-0003-6116	07L-1373-0-008-046	LOT 1373
7013770	KRATCH, MIKE	13 Amended	3/13/1974	LOT 1377 WESTVIEW DRIVE	00-0003-6157	07L-1377-0-008-046	LOT 1377
7013780	HAYNES, PATRICK	13 Amended	3/13/1974	LOT 1378 WESTVIEW DRIVE	00-0003-6165	07L-1378-0-008-046	LOT 1378
7013790	CARTHEL, U-FANG	13 Amended	3/13/1974	LOT 1379 WESTVIEW DRIVE	00-0003-6173	07L-1379-0-008-046	LOT 1379
7013800	DEE DILLMAN & MARIE GINMAN	13 Amended	3/13/1974	LOT 1380 WESTVIEW DRIVE	00-0003-6181	07L-1380-0-008-046	LOT 1380
7013810	DEE DILLMAN & MARIE GINMAN	13 Amended	3/13/1974	LOT 1381 WESTVIEW DRIVE	00-0003-6199	07L-1381-0-008-046	LOT 1381
7013820	LEBRAS, GILBERT	13 Amended	3/13/1974	LOT 1382 WESTVIEW DRIVE	00-0003-6207	07L-1382-0-008-046	LOT 1382
7013830	LUKE, STACEY W	13 Amended	3/13/1974	LOT 1383 WESTVIEW DRIVE	00-0003-6215	07L-1383-0-008-046	LOT 1383
7013840	KENDALL, TAMARA E.	13 Amended	3/13/1974	LOT 1384 WESTVIEW DRIVE	00-0003-6223	07L-1384-0-008-046	LOT 1384
7013850	KNECHT, CHARLES	13 Amended	3/13/1974	LOT 1385 WESTVIEW DRIVE	00-0003-6231	07L-1385-0-008-046	LOT 1385
7013860	KNECHT, CHARLES	13 Amended	3/13/1974	LOT 1386 WESTVIEW DRIVE	00-0003-6249	07L-1386-0-008-046	LOT 1386
7013870	PETERSON & LUNDSTAM, JANET	13 Amended	3/13/1974	LOT 1387 WESTVIEW DRIVE	00-0003-6256	07L-1387-0-008-046	LOT 1387
7013880.1	GRIMM, DOUGLAS A.	13 Amended	3/13/1974	LOT 1388 WESTVIEW DRIVE	00-0003-6264	07L-1388-0-008-046	LOT 1388
7013890	COVER, NORM	13 Amended	3/13/1974	LOT 1389 WESTVIEW DRIVE	00-0003-6272	07L-1389-0-008-046	LOT 1389
7013900	COVER, NORM & KAREN SCHWARTZ	13 Amended	3/13/1974	LOT 1390 WESTVIEW DRIVE	00-0003-6280	07L-1390-0-008-046	LOT 1390
7013910	VAN JR, GEORGE	13 Amended	3/13/1974	LOT 1391 RIDGELINE	00-0003-6298	07L-1391-0-008-046	LOT 1391
7013920	BOOSIN, MICHAEL	13 Amended	3/13/1974	LOT 1392 RIDGELINE	00-0003-6306	07L-1392-0-008-046	LOT 1392
7014010	GILL, KHUSHWANT	14 Amended	3/13/1974	LOT 1401 RIDGELINE	00-0003-6371	07L-1401-0-008-046	LOT 1401
7014030	LA SCALA SETTE FAMILY LIMITED	14 Amended	3/13/1974	LOT 1403 RIDGELINE	00-0003-6397	07L-1403-0-008-046	LOT 1403
7014040	HOOVER, KIM H	14 Amended	3/13/1974	LOT 1404 RIDGELINE	00-0003-6405	07L-1404-0-008-046	LOT 1404
7014050	ELLER, WILLIAM	14 Amended	3/13/1974	LOT 1405 RIDGELINE	00-0003-6413	07L-1405-0-008-046	LOT 1405
7014060	RICHARDSON, JACK	14 Amended	3/13/1974	LOT 1406 BEAVER BENCH	00-0003-6421	07L-1406-0-008-046	LOT 1406
7014070.1	SOUTHERS, SONDRA & GREG	14 Amended	3/13/1974	LOT 1407 BEAVER BENCH	00-0003-6439	07L-1407-0-008-046	LOT 1407
7014080	OWENS, ALAN	14 Amended	3/13/1974	LOT 1408 RIDGELINE	00-0003-6447	07L-1408-0-008-046	LOT 1408
7014100	WILLIAMS, TODD	14 Amended	3/13/1974	LOT 1410 BEAVER BENCH ROAD	00-0003-6462	07L-1410-0-008-046	LOT 1410
7014120	WILLIFORD III, WALLACE	14 Amended	3/13/1974	LOT 1412 RIDGELINE	00-0003-6488	07L-1412-0-008-046	LOT 1412
7014130	WHITAKER, SCOTT	14 Amended	3/13/1974	LOT 1413 RIDGELINE	00-0003-6496	07L-1413-0-008-046	LOT 1413
7014140	MEIERHOFER, JEFFREY	14 Amended	3/13/1974	LOT 1414 RIDGELINE	00-0003-6504	07L-1414-0-008-046	LOT 1414
7014150	WHITE, ELIZABETH	14 Amended	3/13/1974	LOT 1415 RIDGELINE	00-0003-6512	07L-1415-0-008-046	LOT 1415
7014190	ASHBY, USA	14 Amended	3/13/1974	LOT 1419 RIDGELINE	00-0003-6553	07L-1419-0-008-046	LOT 1419
7014200	SCOTT, LARRY & NANCY	14 Amended	3/13/1974	LOT 1420 RIDGELINE	00-0003-6561	07L-1420-0-008-046	LOT 1420
7014210	SOECKER, JOE	14 Amended	3/13/1974	LOT 1421 RIDGELINE	00-0003-6579	07L-1421-0-008-046	LOT 1421
7014220	WANGSGARD, JEFF	14 Amended	3/13/1974	LOT 1422 RIDGELINE	00-0003-6587	07L-1422-0-008-046	LOT 1422
7014230	WANGSGARD, JEFF	14 Amended	3/13/1974	LOT 1423 RIDGELINE	00-0003-6595	07L-1423-0-008-046	LOT 1423
7014240	SAMPSON, MARTIN	14 Amended	3/13/1974	LOT 1424 BEAVER BENCH ROAD	00-0003-6603	07L-1424-0-008-046	LOT 1424
7014250	WAMBAUGH, JAMES	14 Amended	3/13/1974	LOT 1425 BEAVER BENCH ROAD	00-0003-6611	07L-1425-0-008-046	LOT 1425
7014260	WAMBAUGH, JAMES	14 Amended	3/13/1974	LOT 1426 BEAVER BENCH ROAD	00-0003-6629	07L-1426-0-008-046	LOT 1426



ASSESSMENT LIST FOR 2011 BOND  
 At January 31, 2011, Approved November 10, 2010  
 Timber Lakes Water Special Service District

Customer Cust No	Customer Name	Plot #	Plot Date	Location/Service Address	Parcel #	Serial #	
7014270	UTAH LANDS.COM	14 Amended	3/13/1974	LOT 1427 BEAVER BENCH ROAD	00-0003-6637	07L-1427-0-008-046	LOT 1427
7014280.2	PIZARRO, GRAM & KRISTEN	14 Amended	3/13/1974	LOT 1428 BEAVER BENCH ROAD	00-0003-6645	07L-1428-0-008-046	LOT 1428
7014290.2	PIZARRO, GRAM & KRISTEN	14 Amended	3/13/1974	LOT 1429 BEAVER BENCH ROAD	00-0003-6652	07L-1429-0-008-046	LOT 1429
7014300	MARTIN, JARED	14 Amended	3/13/1974	LOT 1430 BEAVER BENCH ROAD	00-0003-6660	07L-1430-0-008-046	LOT 1430
7014310	UTAH LANDS.COM	14 Amended	3/13/1974	LOT 1431 BEAVER BENCH ROAD	00-0003-6678	07L-1431-0-008-046	LOT 1431
7014320.1	TROMP JUDDY	14 Amended	3/13/1974	LOT 1432 BEAVER BENCH ROAD	00-0003-6686	07L-1432-0-008-046	LOT 1432
7014330	BOWDEN, JERALD	14 Amended	3/13/1974	LOT 1433 BEAVER BENCH ROAD	00-0003-6694	07L-1433-0-008-046	LOT 1433
7014340	HASSELLT, WALTER	14 Amended	3/13/1974	LOT 1434 BEAVER BENCH ROAD	00-0003-6702	07L-1434-0-008-046	LOT 1434
7014350	BALDWIN, GARRY & SHARON	14 Amended	3/13/1974	LOT 1435 BEAVER BENCH ROAD	00-0003-6710	07L-1435-0-008-046	LOT 1435
7014370	HOGLUND, RAYMOND	14 Lot 1437 Amended	4/15/2003	LOT 1437 BEAVER BENCH ROAD	00-0003-6736	07L-1437-0-008-046	LOT 1437 AMENDED
7014390	HARPER, RONALD	14 Amended	3/13/1974	LOT 1439 BEAVER BENCH ROAD	00-0003-6751	07L-1439-0-008-046	LOT 1439
7014400	WAYMAN, DAVID & STEVE HARPER	14 Amended	3/13/1974	LOT 1440 BEAVER BENCH ROAD	00-0003-6769	07L-1440-0-008-046	LOT 1440
7014410	HOWELL, DAVID	14 Amended	3/13/1974	LOT 1441 BEAVER BENCH ROAD	00-0003-6777	07L-1441-0-008-046	LOT 1441
7014420	UTAH LANDS	14 Amended	3/13/1974	LOT 1442 BEAVER BENCH ROAD	00-0003-6785	07L-1442-0-008-046	LOT 1442
7014430.1	HARPER, RONALD H.	14 Amended	3/13/1974	LOT 1443 BEAVER BENCH ROAD	00-0003-6793	07L-1443-0-008-046	LOT 1443
7014440	DONALDSON, KEITH H	14 Amended	3/13/1974	LOT 1444 BEAVER BENCH ROAD	00-0003-6801	07L-1444-0-008-046	LOT 1444
7014450	WEBB, WESLEY	14 Amended	3/13/1974	LOT 1445 BEAVER BENCH ROAD	00-0003-6819	07L-1445-0-008-046	LOT 1445
7014460	ROBINSON, ANNY	14 Amended	3/13/1974	LOT 1446 BEAVER BENCH ROAD	00-0003-6827	07L-1446-0-008-046	LOT 1446
7014470	GERSTNER, JOHN H	14 Amended	3/13/1974	LOT 1447 BEAVER BENCH ROAD	00-0003-6835	07L-1447-0-008-046	LOT 1447
7014480	RHODES, SCOTT A	14 Amended	3/13/1974	LOT 1448 BEAVER BENCH	00-0003-6843	07L-1448-0-008-046	LOT 1448
7014490	JURKO, BLAZ	14 Amended	3/13/1974	LOT 1449 RIDGELINE	00-0003-6850	07L-1449-0-008-046	LOT 1449
7014500	RAMSAY, GENTRY	14 Amended	3/13/1974	LOT 1450 RIDGELINE	00-0003-6858	07L-1450-0-008-046	LOT 1450
7014510	HAGEN, ADAM & JAMIE	14 Amended	3/13/1974	LOT 1451 BEAVER BENCH	00-0003-6876	07L-1451-0-008-046	LOT 1451
7014520	HAGAN, ADAM	14 Amended	3/13/1974	LOT 1452 RIDGELINE	00-0003-6884	07L-1452-0-008-046	LOT 1452
7014540	JURKO, BLAZ	14 Lot 1454 Amended	1/14/2005	LOT 1454 RIDGELINE	00-0003-6900	07L-1454-0-008-046	LOT 1454 AMENDED
7014560.1	LLC, S. HENSTRA	14 Amended	3/13/1974	LOT 1456 VALLEY VIEW DRIVE	00-0003-6926	07L-1456-0-008-046	LOT 1456
7014570	GOLDBERG, NATALIE	14 Amended	3/13/1974	LOT 1457 VALLEY VIEW DRIVE	00-0003-6934	07L-1457-0-008-046	LOT 1457
7014580	LEBRICHT, DONNA	14 Amended	3/13/1974	LOT 1458 VALLEY VIEW DRIVE	00-0003-6942	07L-1458-0-008-046	LOT 1458
7014620	CHRISTENSON, JEFFREY	14 Amended	3/13/1974	LOT 1462 VALLEY VIEW DRIVE	00-0003-6983	07L-1462-0-008-046	LOT 1462
7014630	CASE, RONNIE	14 Amended	3/13/1974	LOT 1463 VALLEY VIEW DRIVE	00-0003-6991	07L-1463-0-008-046	LOT 1463
7014640	UTAH LANDS.COM,PC	14 Amended	3/13/1974	LOT 1464 VALLEY VIEW DRIVE	00-0003-7007	07L-1464-0-008-046	LOT 1464
7014650	CAMERON, JAMES	14 Amended	3/13/1974	LOT 1465 VALLEY VIEW DRIVE	00-0003-7015	07L-1465-0-008-046	LOT 1465
7014660	NICKELS, NATHEN	14 Amended	3/13/1974	LOT 1466 VALLEY VIEW DRIVE	00-0003-7023	07L-1466-0-008-046	LOT 1466
7014670	ROBINSON, TY & JAMIE	14 Amended	3/13/1974	LOT 1467 VALLEY VIEW DRIVE	00-0003-7031	07L-1467-0-008-046	LOT 1467
7014680	BARNES, KIP	14 Amended	3/13/1974	LOT 1468 VALLEY VIEW DRIVE	00-0003-7049	07L-1468-0-008-046	LOT 1468
7014690	HASSELLT, WALTER	14 Amended	3/13/1974	LOT 1469 VALLEY VIEW DRIVE	00-0003-7056	07L-1469-0-008-046	LOT 1469
7014700	BORCHERT, KYLE AND JULIE	14 Amended	3/13/1974	LOT 1470 OAKVIEW DRIVE	00-0003-7064	07L-1470-0-008-046	LOT 1470
7014710	MEIERHOFER, JEFFREY OR BARBAR	14 Amended	3/13/1974	LOT 1471 OAKVIEW DRIVE	00-0003-7072	07L-1471-0-008-046	LOT 1471
7014720	ZACHARY, JOHN & KARINA	14 Amended	3/13/1974	LOT 1472 OAKVIEW DRIVE	00-0003-7080	07L-1472-0-008-046	LOT 1472
7014730	ADAMS, MARK	14 Amended	3/13/1974	LOT 1473 OAKVIEW DRIVE	00-0003-7098	07L-1473-0-008-046	LOT 1473

Customer No	Customer Name	Plot #	Plot Date	Location/Service Address	Parcel #	Serial #	
7014740	WINN, GREGORY M.	14 Amended	3/13/1974	LOT 1474 OAKVIEW DRIVE	00-0003-7106	OTL-1474-0-008-046	LOT 1474
7014750	MADISON, ANNA	14 Amended	3/13/1974	LOT 1475 OAKVIEW DRIVE	00-0003-7114	OTL-1475-0-008-046	LOT 1475
7014760	FORMICHELLI, PATRICIA	14 Amended	3/13/1974	LOT 1476 OAKVIEW DRIVE	00-0003-7122	OTL-1476-0-008-046	LOT 1476
7014770	FRANCK, ION PAUL	14 Amended	3/13/1974	LOT 1477 OAKVIEW DRIVE	00-0003-7130	OTL-1477-0-008-046	LOT 1477
7014780	FORMICHELLI, PATRICIA	14 Amended	3/13/1974	LOT 1478 OAKVIEW DRIVE	00-0003-7148	OTL-1478-0-008-046	LOT 1478
7014790	SAMPSON, MARTIN AND LEAH	14 Amended	3/13/1974	LOT 1479 OAKVIEW DRIVE	00-0003-7155	OTL-1479-0-008-046	LOT 1479
7014800	GIANESI, EDSON	14 Amended	3/13/1974	LOT 1480 OAKVIEW DRIVE	00-0003-7163	OTL-1480-0-008-046	LOT 1480
7014810	CENTRAL PARK APT INC.	14 Amended	3/13/1974	LOT 1481 OAKVIEW DRIVE	00-0003-7171	OTL-1481-0-008-046	LOT 1481
7014820	MVRDAL, CHRIS & JILL	14 Amended	3/13/1974	LOT 1482 RIDGELINE	00-0003-7189	OTL-1482-0-008-046	LOT 1482
7014830	BUNKER, RALPH	14 Amended	3/13/1974	LOT 1483 RIDGELINE	00-0003-7197	OTL-1483-0-008-046	LOT 1483
7014840	SAVED, OMAR	14 Amended	3/13/1974	LOT 1484 BEAVER BENCH	00-0003-7205	OTL-1484-0-008-046	LOT 1484
7014850	ALFAKHRI, KHALDON A	14 Amended	3/13/1974	LOT 1485 VALLEY VIEW DRIVE	00-0003-7213	OTL-1485-0-008-046	LOT 1485
7014870	GESCH, CHRISTIAN	14 Amended	3/13/1974	LOT 1487 VALLEY VIEW DRIVE	00-0003-7239	OTL-1487-0-008-046	LOT 1487
7014880	GESCH, CHRISTIAN	14 Amended	3/13/1974	LOT 1488 VALLEY VIEW DRIVE	00-0003-7247	OTL-1488-0-008-046	LOT 1488
7014890	RENATO, LAO	14 Amended	3/13/1974	LOT 1489 VALLEY VIEW DRIVE	00-0003-7254	OTL-1489-0-008-046	LOT 1489
7014900	BURGI, WILLIAM AND JO ANN	14 Amended	3/13/1974	LOT 1490 VALLEY VIEW DRIVE	00-0003-7262	OTL-1490-0-008-046	LOT 1490
7014920	NELSON, JOHNSON JANETTE	14 Amended	3/13/1974	LOT 1492 VALLEY VIEW DRIVE	00-0003-7288	OTL-1492-0-008-046	LOT 1492
7014930	BOSCHAN, TOR	14 Amended	3/13/1974	LOT 1493 VALLEY VIEW DRIVE	00-0003-7296	OTL-1493-0-008-046	LOT 1493
7014940	BOSCHAN TOR	14 Amended	3/13/1974	LOT 1494 OAKVIEW DRIVE	00-0003-7304	OTL-1494-0-008-046	LOT 1494
7014950	BERCUSON, DON	14 Amended	3/13/1974	LOT 1495 OAKVIEW DRIVE	00-0003-7312	OTL-1495-0-008-046	LOT 1495
7014960	GRAHAM, TIMOTHY AND RACHEL	14 Amended	3/13/1974	LOT 1496 OAKVIEW DRIVE	00-0003-7320	OTL-1496-0-008-046	LOT 1496
8149901	NETUSCHIL, SAM	14 Amended	3/13/1974	LOT 1499 OAKVIEW DRIVE	00-0003-7353	OTL-1499-0-008-046	LOT 1499
8016010	WEBER, RICHARD E	16C Sheet 3	7/18/1980	LOT 1601 BLUE SPRUCE DRIVE	00-0011-8583	OTL-1601-0-014-046	LOT 1601
8016020	WEBER, RICHARD E	16C Sheet 3	7/18/1980	LOT 1602 BLUE SPRUCE DRIVE	00-0011-8591	OTL-1602-0-014-046	LOT 1602
8016070	WATTS, JAMES	16C Sheet 3	7/18/1980	LOT 1607 COLUMBINE LANE	00-0011-8641	OTL-1607-0-014-046	LOT 1607
8016110	BURNETT, MICHAEL	16C Sheet 3	7/18/1980	LOT 1611 COLUMBINE LANE	00-0011-8682	OTL-1611-0-014-046	LOT 1611
8016120	ALLEN, TIMOTHY C	16C Sheet 3	7/18/1980	LOT 1612 COLUMBINE LANE	00-0011-8690	OTL-1612-0-014-046	LOT 1612
8016130	ALLEN, THOMAS C	16C Sheet 3	7/18/1980	LOT 1613 COLUMBINE LANE	00-0011-8708	OTL-1613-0-014-046	LOT 1613
8016140	JOULEY, KAE	16C Sheet 3	7/18/1980	LOT 1614 COLUMBINE LANE	00-0011-8716	OTL-1614-0-014-046	LOT 1614
8016150	JOULEY, KAE	16C Sheet 3	7/18/1980	LOT 1615 COLUMBINE LANE	00-0011-8724	OTL-1615-0-014-046	LOT 1615
8016160	JOULEY, KAE MYRA	16C Sheet 3	7/18/1980	LOT 1616 COLUMBINE LANE	00-0011-8732	OTL-1616-0-014-046	LOT 1616
8016170	WALTER, JENNIS	16C Sheet 3	7/18/1980	LOT 1617 PINE DRIVE	00-0011-8740	OTL-1617-0-014-046	LOT 1617
8016180	THE ARBINGER INSTITUTE	16C Sheet 4	7/18/1980	LOT 1618 PINE DRIVE	00-0011-8757	OTL-1618-0-014-046	LOT 1618
8016190	THE ARBINGER INSTITUTE	16C Sheet 4	7/18/1980	LOT 1619 PINE DRIVE	00-0011-8765	OTL-1619-0-014-046	LOT 1619
8016200	THE ARBINGER INSTITUTE	16C Sheet 4	7/18/1980	LOT 1620 PINE DRIVE	00-0011-8773	OTL-1620-0-014-046	LOT 1620
8016210	THE ARBINGER INSTITUTE	16C Sheet 4	7/18/1980	LOT 1621 PINE DRIVE	00-0011-8781	OTL-1621-0-014-046	LOT 1621
8016220	THE ARBINGER INSTITUTE	16C Sheet 4	7/18/1980	LOT 1622 COLUMBINE LANE	00-0011-8799	OTL-1622-0-014-046	LOT 1622
8016230	CARROLL, JIM & DIXIE	16C Lot 1623 Amended	5/2/2002	LOT 1623 ROCK CRESS DRIVE	00-0011-8807	OTL-1623-0-014-046	LOT 1623 AMENDED
8016260	SMITH, MICHAEL W.	16C Sheet 4	7/18/1980	LOT 1626 ROCKCRESS DRIVE	00-0011-8831	OTL-1626-0-014-046	LOT 1626
8016270	PUTTUCK, HAL E	16C Sheet 4	7/18/1980	LOT 1627 ROCKCRESS DRIVE	00-0011-8849	OTL-1627-0-014-046	LOT 1627

Customer Cust No	Customer Name	Pat #	Pat Date	Location/Service Address	Parcel #	Serial #	
8016280	PUTTUCK, HAL E	16C Sheet 4	7/18/1980	LOT 1628 ROCKCRESS DRIVE	00-0011-8856	OTL-1628-0-014-046	LOT 1628
8016290	PUTTUCK, DAVID K	16C Sheet 4	7/18/1980	LOT 1629 ROCKCRESS DRIVE	00-0011-8864	OTL-1629-0-014-046	LOT 1629
8016360	MATHENY, JASON	16C Sheet 4	7/18/1980	LOT 1636 BLAZING STAR	00-0011-8930	OTL-1636-0-014-046	LOT 1636
8016370	TEMPLETON LOVING FAMILY TRUST	16C Sheet 4	7/18/1980	LOT 1637 BLAZING STAR	00-0011-8948	OTL-1637-0-014-046	LOT 1637
8016380	ZELIG, MARK	16C Sheet 3	7/18/1980	LOT 1638 COLUMBINE LANE	00-0011-8955	OTL-1638-0-023-046	LOT 1638
8016390	CACCIATORE, LARRY	16C Sheet 3	7/18/1980	LOT 1639 COLUMBINE LANE	00-0011-8963	OTL-1639-0-023-046	LOT 1639
8016410	NELSON, BRAD M.	16C Lot 1641A Amended	10/21/2004	LOT 1641 COLUMBINE LANE	00-0011-8989	OTL-1641-A-023-046	LOT 1641-A-AMEND
8016430	SMEDLEY, MERRILL T	16C Sheet 3	7/18/1980	LOT 1643 COLUMBINE LANE	00-0011-9003	OTL-1643-0-023-046	LOT 1643
8016460	MCINTOSH, RICHARD & PAMELA	16C Lot 1644 Amended	3/19/2007	LOT 1646 COLUMBINE LANE	00-0011-9037	OTL-1646-0-023-046	LOT 1646 AMENDED
8016470	LODATO, DAVID	16C Sheet 3	7/18/1980	LOT 1647 COLUMBINE LANE	00-0011-9045	OTL-1647-0-023-046	LOT 1647
8016510	HOLBROOK, JOHN	16C Sheet 4	7/18/1980	LOT 1651 COLUMBINE LANE	00-0011-9086	OTL-1651-0-014-046	LOT 1651
8016530	HOLBROOK, JOHN	16C Sheet 4	7/18/1980	LOT 1653 COLUMBINE LANE	00-0011-9102	OTL-1653-0-014-046	LOT 1653
8016540	TRAVEX LLC	16C Sheet 4	7/18/1980	LOT 1654 COLUMBINE LANE	00-0011-9110	OTL-1654-0-014-046	LOT 1654
8016550	BARTON, MICHAEL	16C Sheet 4	7/18/1980	LOT 1655 MARI GOLD LANE	00-0011-9128	OTL-1655-0-023-046	LOT 1655
8016560.1	ROBERTS, RICHARD A & MARY JO	16C Sheet 4	7/18/1980	LOT 1656 MARI GOLD LANE	00-0011-9136	OTL-1656-0-023-046	LOT 1656
8016590	1659 MARI GOLD LLC	16C Sheet 3	7/18/1980	LOT 1659 MARI GOLD LANE	00-0011-9169	OTL-1659-0-023-046	LOT 1659
8016600	THOMPSON, BRIAN L	16C Sheet 3	7/18/1980	LOT 1660 MARI GOLD LANE	00-0011-9177	OTL-1660-0-023-046	LOT 1660
8016620	HYMAS, HV OR DAVID	16C Sheet 3	7/18/1980	LOT 1662 MARI GOLD LANE	00-0011-9193	OTL-1662-0-023-046	LOT 1662
8016630	APLANALP, RORY	16C Sheet 3	7/18/1980	LOT 1663 MARI GOLD LANE	00-0011-9201	OTL-1663-0-023-046	LOT 1663
8016640	NELSON, KRISTEN DEE	16C Sheet 3	7/18/1980	LOT 1664 MARI GOLD LANE	00-0011-9219	OTL-1664-0-023-046	LOT 1664
8016650	OLSEN, R LYN TRUST	16C Sheet 3	7/18/1980	LOT 1665 MARI GOLD LANE	00-0011-9227	OTL-1665-0-023-046	LOT 1665
8016660	SMOYER, JOHN & CATHY	16C Sheet 3	7/18/1980	LOT 1666 MARI GOLD LANE	00-0011-9235	OTL-1666-0-023-046	LOT 1666
8016670	SWIFT, LARRY R	16C Sheet 3	7/18/1980	LOT 1667 MARI GOLD LANE	00-0011-9243	OTL-1667-0-023-046	LOT 1667
8016680	HUTCHINSON, ENNIS	16C Sheet 3	7/18/1980	LOT 1668 MARI GOLD LANE	00-0011-9250	OTL-1668-0-023-046	LOT 1668
8016700	BRINDLE, BOB	16C Sheet 3	7/18/1980	LOT 1670 MARI GOLD LANE	00-0011-9276	OTL-1670-0-023-046	LOT 1670
8016710	CLARK, HOLLY	16C Sheet 3	7/18/1980	LOT 1671 MARI GOLD LANE	00-0011-9284	OTL-1671-0-023-046	LOT 1671
8016750	GOUGH CONSTRUCTION	16C Sheet 3	7/18/1980	LOT 1675 MARI GOLD LANE	00-0011-9326	OTL-1675-0-023-046	LOT 1675
8016760	BERRY, ALLYSON	16C Sheet 3	7/18/1980	LOT 1676 MARI GOLD LANE	00-0011-9334	OTL-1676-0-023-046	LOT 1676
8016780	CHILD, TRUDY	16C Sheet 3	7/18/1980	LOT 1678 MARI GOLD LANE	00-0011-9359	OTL-1678-0-023-046	LOT 1678
8016790	BITTON, CHRISTIAN	16C Sheet 3	7/18/1980	LOT 1679 MARI GOLD LANE	00-0011-9367	OTL-1679-0-023-046	LOT 1679
8016820	CHARLES, CHAD	16C Sheet 4	7/18/1980	LOT 1682 MARI GOLD LANE	00-0011-9391	OTL-1682-0-023-046	LOT 1682
8016830	CHARLES, CHAD	16C Sheet 4	7/18/1980	LOT 1683 BLAZING STAR WAY	00-0011-9409	OTL-1683-0-023-046	LOT 1683
8016840	CHARLES, CHAD	16C Sheet 4	7/18/1980	LOT 1684 BLAZING STAR WAY	00-0011-9417	OTL-1684-0-023-046	LOT 1684
8016890	ROSSI, PETE	16C Sheet 3	7/18/1980	LOT 1689 CLIFFROSE DRIVE	00-0011-9466	OTL-1689-0-023-046	LOT 1689
8016900	PAPPAS, MICHAEL & LESLIE	16C Sheet 3	7/18/1980	LOT 1690 CLIFFROSE DRIVE	00-0011-9474	OTL-1690-0-023-046	LOT 1690
8016910	GENETTI, DOMINIC AND MCKENZIE	16C Sheet 3	7/18/1980	LOT 1691 CLIFFROSE DRIVE	00-0011-9482	OTL-1691-0-023-046	LOT 1691
8016930	BEFUSS, BILL	16C Sheet 3	7/18/1980	LOT 1693 CLIFFROSE DRIVE	00-0011-9508	OTL-1693-0-023-046	LOT 1693
8016940	WELCH, TIM AND MICHELLE	16C Sheet 3	7/18/1980	LOT 1694 CLIFFROSE DRIVE	00-0011-9516	OTL-1694-0-023-046	LOT 1694
8016950	BROUGH, BENJAMIN	16C Sheet 3	7/18/1980	LOT 1695 CLIFFROSE DRIVE	00-0011-9524	OTL-1695-0-023-046	LOT 1695
8016960	BROUGH, BENJAMIN	16C Sheet 3	7/18/1980	LOT 1696 CLIFFROSE DRIVE	00-0011-9532	OTL-1696-0-023-046	LOT 1696

Customer Cust No	Customer Name	Plot #	Plat Date	Location/Service Address	Parcel #	Serial #	
8016980	BRITTER, CHARLES W	16C Sheet 3	7/18/1980	LOT 1698 CLIFFROSE DRIVE	00-0011-9557	0TL-1698-0-023-046	LOT 1698
8016990	D AND S ENTERPRISES LC	16B	7/18/1980	LOT 1699 BLUE SPRUCE DRIVE	00-0011-9565	0TL-1699-0-014-046	LOT 1699
8017000	HUETTER, GORDON	16B	7/18/1980	LOT 1700 BLUE SPRUCE DRIVE	00-0011-9573	0TL-1700-0-014-046	LOT 1700
8017010	STEELE, KEVIN & CINDY	16B	7/18/1980	LOT 1701 BLUE SPRUCE DRIVE	00-0011-9581	0TL-1701-0-014-046	LOT 1701
8017040	STREET, BRETT & KIMBERLY	16B	7/18/1980	LOT 1704 BLUE SPRUCE DRIVE	00-0011-9615	0TL-1704-0-014-046	LOT 1704
8017060	OSTLER, JEFF & LORI	16B	7/18/1980	LOT 1706 BLUE SPRUCE DRIVE	00-0011-9631	0TL-1706-0-014-046	LOT 1706
8017070	OSTLER, JEFF & LORI	16B	7/18/1980	LOT 1707 BLUE SPRUCE DRIVE	00-0011-9649	0TL-1707-0-015-046	LOT 1707
8017090	JOSH GORDON	16B	7/18/1980	LOT 1709 BLUE SPRUCE DRIVE	00-0011-9664	0TL-1709-0-015-046	LOT 1709
8017110	BARTH, CHERIE	16B	7/18/1980	LOT 1711 BLUE SPRUCE DRIVE	00-0011-9680	0TL-1711-0-015-046	LOT 1711
8017120	ANDERSON, DALLIN	16B	7/18/1980	LOT 1712 BLUE SPRUCE DRIVE	00-0011-9698	0TL-1712-0-015-046	LOT 1712
8017140	THORNTON, USE AND JIM	16B	7/18/1980	LOT 1714 BLUE SPRUCE DRIVE	00-0011-9714	0TL-1714-0-015-046	LOT 1714
8017160	MILLER, RICK	16A	7/18/1980	LOT 1716 BLUE SPRUCE DRIVE	00-0011-9730	0TL-1716-0-015-046	LOT 1716
8017190	MONEY, ROBERT	16A	7/18/1980	LOT 1719 TIMBER LAKES DRIVE	00-0011-9763	0TL-1719-0-015-046	LOT 1719
8017200	BLACKER, KAREN	16A	7/18/1980	LOT 1720 TIMBER LAKES DRIVE	00-0011-9771	0TL-1720-0-015-046	LOT 1720
8017240	STEWART, DAVID	16A	7/18/1980	LOT 1724 DEER CREEK DRIVE	00-0011-9813	0TL-1724-0-015-046	LOT 1724
8017250	LINES, NATHEN	16A	7/18/1980	LOT 1725 DEER CREEK DRIVE	00-0011-9821	0TL-1725-0-015-046	LOT 1725
8017260	BRIDAN, MIKE AND AMY	16A	7/18/1980	LOT 1726 DEER CREEK DRIVE	00-0011-9839	0TL-1726-0-015-046	LOT 1726
8017270	WEST, DEE W	16A	7/18/1980	LOT 1727 DEER CREEK DRIVE	00-0011-9847	0TL-1727-0-015-046	LOT 1727
8017280	SIMMONS, LAUREL	16A	7/18/1980	LOT 1728 DEER CREEK DRIVE	00-0011-9854	0TL-1728-0-015-046	LOT 1728
8017300	MIDGET, DAVID & CAROLYN ROSE	16A	7/18/1980	LOT 1730 DEER CREEK DRIVE	00-0011-9870	0TL-1730-0-015-046	LOT 1730
8017310	LOYD, ALAN	16A	7/18/1980	LOT 1731 DEER CREEK DRIVE	00-0011-9888	0TL-1731-0-015-046	LOT 1731
8017320	MUNSEY, ROBERT & LINDA	16A	7/18/1980	LOT 1732 DEER CREEK DRIVE	00-0011-9896	0TL-1732-0-015-046	LOT 1732
8017340	C. KAY TASSAINE TRUST	16A	7/18/1980	LOT 1734 DEER CREEK DRIVE	00-0011-9912	0TL-1734-0-015-046	LOT 1734
8017360	STAPLES, JOSEPH	16A	7/18/1980	LOT 1736 DEER CREEK DRIVE	00-0011-9938	0TL-1736-0-015-046	LOT 1736
8017370	BROSE, PETE	16A	7/18/1980	LOT 1737 DEER CREEK DRIVE	00-0011-9946	0TL-1737-0-015-046	LOT 1737
8017390	CACACE, BRAD	16A	7/18/1980	LOT 1739 DEER CREEK DRIVE	00-0011-9961	0TL-1739-0-015-046	LOT 1739
8017400	NELSON, MARIE B	16A	7/18/1980	LOT 1740 DEER CREEK DRIVE	00-0011-9979	0TL-1740-0-015-046	LOT 1740
8017410	BURTON, LARRY	16A	7/18/1980	LOT 1741 DEER CREEK DRIVE	00-0011-9987	0TL-1741-0-015-046	LOT 1741
8017420	BURTON, LARRY	16A	7/18/1980	LOT 1742 DEER CREEK DRIVE	00-0011-9995	0TL-1742-0-015-046	LOT 1742
8017430	SCADDEN, DOUG	16A	7/18/1980	LOT 1743 DEER CREEK DRIVE	00-0012-0001	0TL-1743-0-015-046	LOT 1743
8017440	BACHURA, BART	16A	7/18/1980	LOT 1744 DEER CREEK DRIVE	00-0012-0019	0TL-1744-0-015-046	LOT 1744
8017460	DASK, GEORGE	16A	7/18/1980	LOT 1746 DEER CREEK DRIVE	00-0012-0035	0TL-1746-0-015-046	LOT 1746
8017470.1	BARTSCH, AMY	16A	7/18/1980	LOT 1747 DEER CREEK DRIVE	00-0012-0043	0TL-1747-0-015-046	LOT 1747
8018010	CARSON, LARRY	18B	12/20/2000	LOT 1801 BLAZING STAR WAY	00-0020-0428	0TL-18801-0-023-046	LOT 1801
8018050.1	HALL, ALAN & LINDA	18B	12/20/2000	LOT 1805 BLAZING STAR WAY	00-0020-0432	0TL-18805-0-023-046	LOT 1805
8018070	MINES, GRANT	18B Amended	2/24/2009	LOT 1807 BLAZING STAR WAY	00-0020-8449	0TL-18807-0-023-046	LOT 1807
8018080	MINES, GRANT	18B Amended	2/24/2009	LOT 1808 BLAZING STAR WAY	00-0020-8450	0TL-18808-0-023-046	LOT 1808
8018090	MINES, GRANT	18B Amended	2/24/2009	LOT 1809 BLAZING STAR WAY	00-0020-8451	0TL-18809-0-023-046	LOT 1809
8018290	WVSOCKI, LEONA	18	8/27/1987	LOT 1829 BLAZING STAR WAY	00-0013-4143	0TL-1829-0-023-046	LOT 1829
8018310	GROESDECK, GLEN	18	8/27/1987	LOT 1831 BLAZING STAR WAY	00-0013-4168	0TL-1831-0-023-046	LOT 1831

Customer Cust No	Customer Name	Plot #	Plot Date	Location/Service Address	Parcel #	Serial #	
80183320	FAHNERT, MIKE & SUE	18	8/27/1987	LOT 1832 VIOLET WAY	00-0013-4176	OTL-1832-0-023-046	LOT 1832
80183330	PITCHER, PATRICIA	18	8/27/1987	LOT 1833 VIOLET WAY	00-0013-4184	OTL-1833-0-023-046	LOT 1833
80183340	FOLGER, SHANE	18	8/27/1987	LOT 1834 BLAZING STAR WAY	00-0013-4192	OTL-1834-0-023-046	LOT 1834
80183360	ERICKSON, ELAINE	18	8/27/1987	LOT 1836 BLAZING STAR WAY	00-0013-4218	OTL-1836-0-023-046	LOT 1836
80183370	ERICKSON, ELAINE	18	8/27/1987	LOT 1837 CLIFFROSE DRIVE	00-0013-4226	OTL-1837-0-023-046	LOT 1837
80183380	ERICKSON, ELAINE	18	8/27/1987	LOT 1838 CLIFFROSE DRIVE	00-0013-4234	OTL-1838-0-023-046	LOT 1838
80183390	PATTERSON, DOUGLAS W	18	8/27/1987	LOT 1839 CLIFFROSE DRIVE	00-0013-4242	OTL-1839-0-023-046	LOT 1839
8018400	ZARBOCK, MICHAEL	18	8/27/1987	LOT 1840 CLIFFROSE DRIVE	00-0013-4259	OTL-1840-0-023-046	LOT 1840
8018420	PENSCO TRUST CO-RAYMOND DISANZ	18	8/27/1987	LOT 1842 CLIFFROSE DRIVE	00-0013-4275	OTL-1842-0-023-046	LOT 1842
8018430	CLAYBAUGH, DENNIS S	18	8/27/1987	LOT 1843 CLIFFROSE DRIVE	00-0013-4283	OTL-1843-0-023-046	LOT 1843
8018480	ERICKSON, JOSEPH	18	8/27/1987	LOT 1848 VIOLET WAY	00-0013-4333	OTL-1848-0-023-046	LOT 1848
8018500	FREYMAN, MICHAEL S	18	8/27/1987	LOT 1850 VIOLET WAY	00-0013-4358	OTL-1850-0-023-046	LOT 1850
8018510	FENTON, KRISTINE	18	8/27/1987	LOT 1851 VIOLET WAY	00-0013-4366	OTL-1851-0-023-046	LOT 1851
8018520	OLDEN, JOHN L	18	8/27/1987	LOT 1852 BLUE SPRUCE DRIVE	00-0013-4374	OTL-1852-0-023-046	LOT 1852
8018530	DAMEA HOLDINGS c/o Alan Little	18	8/27/1987	LOT 1853 BLUE SPRUCE DRIVE	00-0013-4382	OTL-1853-0-023-046	LOT 1853
8018550	BATHURST, T/DOLAN, M	18A	9/14/1987	LOT 1855 BLUE SPRUCE DRIVE	00-0013-4408	OTL-1855-0-023-046	LOT 1855
8018560	BATHURST, T A/DOLAN, M	18A	9/14/1987	LOT 1856 BLUE SPRUCE DRIVE	00-0013-4416	OTL-1856-0-023-046	LOT 1856
8018570	WIGL, PAUL AND MARY	18A	9/14/1987	LOT 1857 BLUE SPRUCE DRIVE	00-0013-4424	OTL-1857-0-023-046	LOT 1857
8018580	TRAVEX LLC	18A	9/14/1987	LOT 1858 BLUE SPRUCE DRIVE	00-0013-4432	OTL-1858-0-023-046	LOT 1858
8018690	EDDINS, JUDY	18A	9/14/1987	LOT 1869 BLUE SPRUCE DRIVE	00-0013-4549	OTL-1869-0-023-046	LOT 1869
8018710	RS PROPERTIES	18A	9/14/1987	LOT 1871 BLUE SPRUCE DRIVE	00-0013-4564	OTL-1871-0-023-046	LOT 1871
8018720	RS PROPERTIES	18A	9/14/1987	LOT 1872 BLUE SPRUCE DRIVE	00-0013-4572	OTL-1872-0-023-046	LOT 1872
8018730	JHL PROPERTIES LLC	18A	9/14/1987	LOT 1873 BLUE SPRUCE DRIVE	00-0013-4580	OTL-1873-0-023-046	LOT 1873
8018740	LEAVITT, JEFF	18A	9/14/1987	LOT 1874 BLUE SPRUCE DRIVE	00-0013-4598	OTL-1874-0-023-046	LOT 1874
8018750	CHRISTY, BRUCE	18A	9/14/1987	LOT 1875 BLUE SPRUCE DRIVE	00-0013-4606	OTL-1875-0-023-046	LOT 1875
8018760	LEEK, BRIAN & SONIA R.	18A	9/14/1987	LOT 1876 BLUE SPRUCE DRIVE	00-0013-4614	OTL-1876-0-023-046	LOT 1876
8019000	PULSIPHER, RICHARD J.	19	8/28/1989	LOT 1900 RACCOON DRIVE	00-0013-7310	OTL-1900-0-023-046	LOT #1900
8019010	MICHAEL W. SMITH FAMILY TRUST	19	8/28/1989	LOT 1901 RACCOON DRIVE	00-0013-7328	OTL-1901-0-023-046	LOT #1901
8019020	MICHAEL W. SMITH FAMILY TRUST	19	8/28/1989	LOT 1902 RACCOON DRIVE	00-0013-7336	OTL-1902-0-023-046	LOT #1902
8019040	PRIBBLE, TYRONE DEAN & KAM	19	8/28/1989	LOT 1904 BADGER COURT	00-0013-7351	OTL-1904-0-023-046	LOT #1904
8019050	MCALLISTER, BOB & DEBBIE	19	8/28/1989	LOT 1905 BADGER COURT	00-0013-7369	OTL-1905-0-023-046	LOT #1905
8019060	TIMBERLAKES CABIN LLC.	19	8/28/1989	LOT 1906 BADGER COURT	00-0013-7377	OTL-1906-0-023-046	LOT #1906
8019090	KARRAS, ALLEN	19	8/28/1989	LOT 1909 BADGER COURT	00-0013-7401	OTL-1909-0-023-046	LOT #1909
8019110	AYLOR, STEVEN AND JEAN	19	8/28/1989	LOT 1911 BADGER COURT	00-0013-7427	OTL-1911-0-023-046	LOT #1911
8019120	CHRISTENSEN, ERIC	19	8/28/1989	LOT 1912 BADGER COURT	00-0013-7435	OTL-1912-0-023-046	LOT #1912
8019140	400 WEST PROPERTY, LLC	19	8/28/1989	LOT 1914 BADGER COURT	00-0013-7450	OTL-1914-0-023-046	LOT #1914
8019160	FORMAN, DAVID	19	8/28/1989	LOT 1916 BADGER COURT	00-0013-7476	OTL-1916-0-023-046	LOT #1916
8019230	NIELSEN, MARK	19	8/28/1989	LOT 1923 ELK DRIVE	00-0013-7542	OTL-1923-0-023-046	LOT #1923
8019250	LEWIS, CRAIG	19	8/28/1989	LOT 1925 ELK DRIVE	00-0013-7567	OTL-1925-0-023-046	LOT #1925
8019260	LEWIS, CRAIG	19	8/28/1989	LOT 1926 ELK DRIVE	00-0013-7575	OTL-1926-0-023-046	LOT #1926

Customer Cust No	Customer Name	Plat #	Plat Date	Location/Service Address	Parcel #	Serial #	
8019270	HARDY, THOMAS G	19	8/28/1989	LOT 1927 ELK DRIVE	00-0013-7583	0TL-1927-0-023-046	LOT #1927
8019310.1	HEYWOOD, BRUCE	19	8/28/1989	LOT 1931 FAWN WAY	00-0013-7625	0TL-1931-0-023-046	LOT #1931
8019340	WALTER, JENNIS	19	8/28/1989	LOT 1934 HAWK LANE	00-0013-7658	0TL-1934-0-023-046	LOT #1934
8019350	JRL FAMILY LIMITED PARTNERSHIP	19	8/28/1989	LOT 1935 HAWK LANE	00-0013-7666	0TL-1935-0-023-046	LOT #1935
8019360	CACCIATORE, LARRY	19	8/28/1989	LOT 1936 HAWK LANE	00-0013-7674	0TL-1936-0-023-046	LOT #1936
8019370	WINN PROPERTY INVESTMENTS	19	8/28/1989	LOT 1937 BUCK WAY	00-0013-7682	0TL-1937-0-023-046	LOT #1937
8019390	JENSEN, ALAN C.	19	6/11/2003	LOT 1939 MOOSE COURT	00-0013-7708	0TL-1939-0-023-046	LOT #1939 AMENDE
8019410	PACE, SANDRA D., TRUSTEE	19	8/28/1989	LOT 1941 MOOSE COURT	00-0013-7724	0TL-1941-0-023-046	LOT #1941
8019420	PACE, SANDRA D., TRUSTEE	19	8/28/1989	LOT 1942 MOOSE COURT	00-0013-7732	0TL-1942-0-023-046	LOT #1942
8019430	PACE, SANDRA D., TRUSTEE	19	8/28/1989	LOT 1943 MOOSE COURT	00-0013-7740	0TL-1943-0-023-046	LOT #1943
8019440	HATHAWAY, RICHARD	19	8/28/1989	LOT 1944 MOOSE COURT	00-0013-7757	0TL-1944-0-023-046	LOT #1944
8019450	HALE, DAVID	19	8/28/1989	LOT 1945 MOOSE COURT	00-0013-7765	0TL-1945-0-023-046	LOT #1945
8019460	HALLIDAY, DANA	19	8/28/1989	LOT 1946 BUCK WAY	00-0013-7773	0TL-1946-0-023-046	LOT #1946
8019470	NEWALKUM HOLDINGS LLC	19	8/28/1989	LOT 1947 BUCK WAY	00-0013-7781	0TL-1947-0-023-046	LOT 1947
8019530	ALL PAWS LLC	19	8/28/1989	LOT 1953 RACCOON DRIVE	00-0013-7849	0TL-1953-0-023-046	LOT 1953
8019540	Anderson, Elizabeth	19	8/28/1989	LOT 1954 BUCK WAY	00-0013-7856	0TL-1954-0-023-046	LOT #1954
8019550	OSTLER, KURT AND VALAYNE	19	8/28/1989	LOT 1955 BUCK WAY	00-0013-7864	0TL-1955-0-023-046	LOT #1955
8019560	OSTLER, KURT AND VALAYNE	19	8/28/1989	LOT 1956 BUCK WAY	00-0013-7872	0TL-1956-0-023-046	LOT #1956
8019570	OSTLER, KURT & VALAYNE	19	8/28/1989	LOT 1957 BUCK WAY	00-0013-7880	0TL-1957-0-023-046	LOT #1957
8019600	LLOYD S. AND SHARON E FAMILY	19	8/28/1989	LOT 1960 HAWK LANE	00-0013-7914	0TL-1960-0-023-046	LOT #1960
8019610	PATTERSON, LAUREN	19	8/28/1989	LOT 1961 HAWK LANE	00-0013-7922	0TL-1961-0-023-046	LOT #1961
8019620	PATTERSON, LAUREN	19	8/28/1989	LOT 1962 HAWK LANE	00-0013-7930	0TL-1962-0-023-046	LOT #1962
8019630.1	SCORENSEN, RANDY	19	8/28/1989	LOT 1963 HAWK LANE	00-0013-7948	0TL-1963-0-023-046	LOT #1963
8019640	FAGGIOLI, DOUGLAS	19	8/28/1989	LOT 1964 ELK DRIVE	00-0013-7955	0TL-1964-0-023-046	LOT #1964
8019650	HENDRICKSEN, BRUCE & DEBANY	19	8/28/1989	LOT 1965 ELK DRIVE	00-0013-7963	0TL-1965-0-023-046	LOT #1965
8019660	ALLEN, SUZAN	19	8/28/1989	LOT 1966 ELK DRIVE	00-0013-7971	0TL-1966-0-023-046	LOT #1966
8020000	WINN PROPERTY INVESTMENTS, LLC	20	12/13/1990	LOT 2000 BUCK WAY	00-0013-9795	0TL-2000-0-023-046	LOT #2000
8020020	HEBERTSON, DON E.	20	12/13/1990	LOT 2002 BUCK WAY	00-0013-9811	0TL-2002-0-023-046	LOT #2002
8020030	WALKER, ROBERT J	20	12/13/1990	LOT 2003 BUCK WAY	00-0013-9829	0TL-2003-0-023-046	LOT #2003
8020040	HOOK, KRISTI	20	12/13/1990	LOT 2004 BUCK WAY	00-0013-9837	0TL-2004-0-023-046	LOT #2004
8020070	HODDENBACH, JEANNE	20	12/13/1990	LOT 2007 BUCK WAY	00-0013-9860	0TL-2007-0-023-046	LOT #2007
8020110	BAIRD, JOSEPH	20	12/13/1990	LOT 2011 BUCK WAY	00-0013-9902	0TL-2011-0-023-046	LOT #2011
8020130	TWIGGS, SCOTT	20	12/13/1990	LOT 2013 BUCK WAY	00-0013-9928	0TL-2013-0-023-046	LOT #2013
8020140	TWIGGS, SCOTT	20	12/13/1990	LOT 2014 BUCK WAY	00-0013-9936	0TL-2014-0-023-046	LOT #2014
8020150	MALONEY, WAYNE	20	12/13/1990	LOT 2015 BUCK WAY	00-0013-9944	0TL-2015-0-023-046	LOT #2015
8020160	NEWMAN, SCOTT & PAMELLA	20	12/13/1990	LOT 2016 BUCK WAY	00-0013-9951	0TL-2016-0-023-046	LOT #2016
8020170	MCDONALD, STANTON	20	12/13/1990	LOT 2017 BUCK WAY	00-0013-9969	0TL-2017-0-023-046	LOT #2017
8020180	MCDONALD, STANTON	20	12/13/1990	LOT 2018 BUCK WAY	00-0013-9977	0TL-2018-0-023-046	LOT #2018
8020190	BENNETT, STEVE	20	12/13/1990	LOT 2019 BUCK WAY	00-0013-9985	0TL-2019-0-023-046	LOT #2019
8020210	NELLESEN	20	12/13/1990	LOT 2021 BUCK WAY	00-0014-0009	0TL-2021-0-023-046	LOT #2021

Customer Cust No	Customer Name	Plot #	Plot Date	Location/Service Address	Parcel #	Serial #	
8020220	LARSEN, WAYNE	20	12/13/1990	LOT 2022 BUCK WAY	00-0014-0017	07L-2022-0-023-046	LOT #2022
8020230	RODRIGUEZ, GILBERT	20	12/13/1990	LOT 2023 BUCK WAY	00-0014-0025	07L-2023-0-023-046	LOT #2023
8020240	MYLAR, LARRY	20	12/13/1990	LOT 2024 BUCK WAY	00-0014-0033	07L-2024-0-023-046	LOT #2024
8020250	MYLAR, LARRY	20	12/13/1990	LOT 2025 BUCK WAY	00-0014-0041	07L-2025-0-023-046	LOT #2025
8020260.1	MYLAR, BRAD	20	12/13/1990	LOT 2026 BUCK WAY	00-0014-0058	07L-2026-0-023-046	LOT #2026
8020270	GLASS, JEFFREY & COLLEEN	20	12/13/1990	LOT 2027 BUCK WAY	00-0014-0066	07L-2027-0-023-046	LOT #2027
8020280	LE FEVRE, RONALD	20	12/13/1990	LOT 2028 BUCK WAY	00-0014-0074	07L-2028-0-023-046	LOT #2028
8020300	SHAW, MARK	20	12/13/1990	LOT 2030 BUCK WAY	00-0014-0090	07L-2030-0-023-046	LOT #2030
8020330	JRL FAMILY LIMITED	20	12/13/1990	LOT 2033 BUCK WAY	00-0014-0124	07L-2033-0-023-046	LOT #2033
8020380	TRAVER, JUSTIN	20	12/13/1990	LOT 2038 FAWN WAY	00-0014-0173	07L-2038-0-023-046	LOT #2038
8020390	TRAVER, JUSTIN	20	12/13/1990	LOT 2039 FAWN WAY	00-0014-0181	07L-2039-0-023-046	LOT #2039
8020400	TRAVER, JUSTIN	20	12/13/1990	LOT 2040 FAWN WAY	00-0014-0199	07L-2040-0-023-046	LOT #2040
8020410	MYLAR, LARRY	20	12/13/1990	LOT 2041 FAWN WAY	00-0014-0207	07L-2041-0-023-046	LOT #2041
8020420.1	MYLAR, BRAD	20	9/3/2004	LOT 2042 FAWN WAY	00-0014-0215	07L-2042-0-023-046	LOT #2042 AMEND#8
8020460	NELLESEN	20	12/13/1990	LOT 2046 ANTELOPE DRIVE	00-0014-0256	07L-2046-0-023-046	LOT #2046
8020470	NELLESEN	20	12/13/1990	LOT 2047 ANTELOPE DRIVE	00-0014-0264	07L-2047-0-023-046	LOT #2047
8020530	MOOSE TRAIL LC	20	12/13/1990	LOT 2053 FAWN WAY	00-0014-0322	07L-2053-0-023-046	LOT #2053
8020540	SMITH FAMILY LIVING CENTER	20	12/13/1990	LOT 2054 FAWN WAY	00-0014-0330	07L-2054-0-023-046	LOT #2054
8021010	AULT, HOWARD	21	12/13/1990	LOT 2101 HAWK LANE	00-0014-0363	07L-2101-0-023-046	LOT #2101
8021020	AULT, HOWARD	21	12/13/1990	LOT 2102 HAWK LANE	00-0014-0371	07L-2102-0-023-046	LOT #2102
8021030	SABRY, GAYLENE	21	12/13/1990	LOT 2103 HAWK LANE	00-0014-0389	07L-2103-0-023-046	LOT #2103
8021060	PRASTHOFFER, ED	21	12/13/1990	LOT 2106 HAWK LANE	00-0014-0413	07L-2106-0-023-046	LOT #2106
8021070	PRASTHOFFER, ED	21	12/13/1990	LOT 2107 HAWK LANE	00-0014-0421	07L-2107-0-023-046	LOT #2107
8021100	GALLEGOS, F RANDY	21	12/13/1990	LOT 2110 HAWK LANE	00-0014-0454	07L-2110-0-023-046	LOT #2110
8021120	ANDERSEN, MARK & DENISE	21	6/26/2006	LOT 2112 HAWK LANE	00-0014-0470	07L-2112-0-023-046	LOT #2112 AMEND#8
8021140	CUTLER, DALE & MINDY	21	12/13/1990	LOT 2114 HAWK LANE	00-0014-0496	07L-2114-0-023-046	LOT #2114
8021150	PRASTHOFFER, ED	21	12/13/1990	LOT 2115 HAWK LANE	00-0014-0504	07L-2115-0-023-046	LOT #2115
8021180	ALEXANDER, ALAN	21	12/13/1990	LOT 2118 FALCON CIRCLE	00-0014-0538	07L-2118-0-023-046	LOT #2118
8021190	WELCH, TIM	21	12/13/1990	LOT 2119 FALCON CIRCLE	00-0014-0546	07L-2119-0-023-046	LOT #2119
8021200	CALL, RICHARD A	21	12/31/2009	LOT 2120 FALCON CIRCLE	00-0014-0553	07L-2120-0-023-046	LOT #2120 AMEND#8
8021220	HULL, DALE	21	12/13/1990	LOT 2122 FALCON CIRCLE	00-0014-0579	07L-2122-0-023-046	LOT #2122
8021230	MCCURDY, CHARLES B	21	12/13/1990	LOT 2123 FALCON CIRCLE	00-0014-0587	07L-2123-0-023-046	LOT #2123
8021250	ANDERSON, LANCE	21	12/13/1990	LOT 2125 FALCON CIRCLE	00-0014-0603	07L-2125-0-023-046	LOT #2125
8021260	MCKEL, MARK	21	12/13/1990	LOT 2126 FALCON CIRCLE	00-0014-0611	07L-2126-0-023-046	LOT #2126
8021270	MCKEL, MARK D	21	12/13/1990	LOT 2127 ANTELOPE DRIVE	00-0014-0629	07L-2127-0-023-046	LOT #2127
8021280	WHITEHEAD, MARSHA	21	12/13/1990	LOT 2128 ANTELOPE DRIVE	00-0014-0637	07L-2128-0-023-046	LOT #2128
8021290	HYDE, JOHN	21	8/20/2004	LOT 2129 HAWK LANE	00-0014-0645	07L-2129-0-023-046	LOT #2129 AMEND#8
8021310	BATEMAN, CURTIS	21	12/13/1990	LOT 2131 HAWK LANE	00-0014-0660	07L-2131-0-023-046	LOT #2131
8021320	BONHAM, MARK	21	12/13/1990	LOT 2132 HAWK LANE	00-0014-0678	07L-2132-0-023-046	LOT #2132
8021350	OLSEN, GREG	21	12/13/1990	LOT 2135 HAWK LANE	00-0014-0702	07L-2135-0-023-046	LOT #2135

Customer Cust No	Customer Name	Plat #	Plat Date	Location/Service Address	Parcel #	Serial #	
8021360	REEDY, JERRY	21	12/13/1990	LOT 2136 HAWK LANE	00-0014-0710	OTL-2136-0-023-046	LOT #2136
8021370	REEDY, JERRY	21	12/13/1990	LOT 2137 HAWK LANE	00-0014-0728	OTL-2137-0-023-046	LOT #2137
8021380	JENSEN, PAUL	21	12/13/1990	LOT 2138 HAWK LANE	00-0014-0736	OTL-2138-0-023-046	LOT #2138
8021410	BETTY A PETTIT ONE LLC	21 Lot 2141 Amended	1/24/2005	LOT 2141 EAGLE DRIVE	00-0014-0769	OTL-2141-0-023-046	LOT 2141 AMENDEI
8021430	SPACKMAN, DAVID	21	12/13/1990	LOT 2143 EAGLE DRIVE	00-0014-0785	OTL-2143-0-023-046	LOT #2143
8021440	BECKCO EQUIPMENT	21	12/13/1990	LOT 2144 EAGLE DRIVE	00-0014-0793	OTL-2144-0-023-046	LOT #2144
8021450	GRAVEN, W SHAWN & COLLEEN	21	12/13/1990	LOT 2145 EAGLE DRIVE	00-0014-0801	OTL-2145-0-023-046	LOT #2145
8021480	HASKELL, EDWIN H	21	12/13/1990	LOT 2148 EAGLE DRIVE	00-0014-0835	OTL-2148-0-023-046	LOT #2148
8021490	ERICKSON, ROY W	21	12/13/1990	LOT 2149 ANTELOPE DRIVE	00-0014-0843	OTL-2149-0-023-046	LOT #2149
8021500	MILLS, GARY & BECCY	21	12/13/1990	LOT 2150 BEAVER CIRCLE	00-0014-0850	OTL-2150-0-023-046	LOT #2150
8021530	GOLIGHTLY, KYLE C	21	12/13/1990	LOT 2153 BEAVER CIRCLE	00-0014-0884	OTL-2153-0-023-046	LOT #2153
8021550	GIFFORD, GRANT	21	12/13/1990	LOT 2155 BEAVER CIRCLE	00-0014-0900	OTL-2155-0-023-046	LOT #2155
8021560	HOLLAND, KEVIN	21	12/13/1990	LOT 2156 BEAVER CIRCLE	00-0014-0918	OTL-2156-0-023-046	LOT #2156
8021580	BELL, ARLAND	21	12/13/1990	LOT 2158 ANTELOPE DRIVE	00-0014-0934	OTL-2158-0-023-046	LOT #2158
8021590	MARTIN, DARRELL	21	12/13/1990	LOT 2159 EAGLE DRIVE	00-0014-0942	OTL-2159-0-023-046	LOT #2159
8021600	PACK, DOUGLAS L	21	12/13/1990	LOT 2160 EAGLE DRIVE	00-0014-0959	OTL-2160-0-023-046	LOT #2160
8022010	BROTHERSON, DAVID	22	7/22/2007	LOT 1 PLAT 22	00-0020-6910	OTL-2201-0-015-046	Plat 22 LOT 1
8022030	BARNES, KIP	22	7/22/2007	LOT 3 PLAT 22	00-0020-6912	OTL-2203-0-015-046	Plat 22 LOT 3
8022040	ZELIG, MARK	22	7/22/2007	LOT 4 PLAT 22	00-0020-6913	OTL-2204-0-015-046	Plat 22 LOT 4
8022050	BARNES, KIP	22	7/22/2007	LOT 5 PLAT 22	00-0020-6914	OTL-2205-0-015-046	Plat 22 LOT 5
	PEBBLE CREEK RANCHES, LLC	2 Lot 272 & 273 Amended	3/20/2009	LOT 272 LAKE PINES DRIVE	00-0020-8456	OTL-0272-0-008-046	Lot 272
	PEBBLE CREEK RANCHES, LLC	2 Lot 272 & 273 Amended	3/20/2009	LOT 273 LAKE PINES DRIVE	00-0020-8457	OTL-0273-0-008-046	Lot 273
	Dean Hamilton	Clubhouse - Plat 10 Amended		10000 E. 3000 S. Hamilton Place	00-0015-3101	OWC-2243-3-015-046	See Exhibit A
5000040	RASCON, ART	1 Amended	10/14/1971	LOT 4 MAPLE ROAD	00-0022-4526	OTL-003-0-014-046	Lot 4
5002290	KRAUSS, WILLIAM E	2	8/25/1971	LOT 229 CEDAR BARK LANE	00-0002-5846	OTL-0229-0-009-046	Lot 229
5004290	GILBERT, ROBERT B	4	12/6/1971	LOT 429 ASPEN	00-0002-7438	OTL-0429-0-014-046	Lot 429
5004740	MIKESSELL, JAN & MARRILYN	4	12/6/1971	LOT 474 COTTONWOOD LANE	00-0002-7883	OTL-0474-0-014-046	Lot 474
6009630	SACRED ASPEN TRUST	9	9/15/1972	LOT 963 DEER CREEK DRIVE	00-0003-1513	OTL-0963-0-009-046	Lot 963
7010290	SHARPE, JOHN	10 Amended	3/13/1974	LOT 1029 TIMBER LAKES DRIVE	00-0003-2289	OTL-1029-0-015-046	Lot 1029
7010310	STEED, CORY & HOLLY	10 Amended	3/13/1974	LOT 1031 TIMBER LAKES DRIVE	00-0003-2305	OTL-1031-0-015-046	Lot 1031
7011820	OWEN, GREGORY S.	11 Amended	3/13/1974	LOT 1182 LAKE PINES DRIVE	00-0003-3907	OTL-1182-0-010-046	Lot 1182
8016100	BURNETT MICHAEL	16C Sheet 3	7/18/1980	LOT 1610 COLUMBINE LANE	00-0011-8674	OTL-1610-0-014-046	Lot 1610
8017290	MIDGET, DAVID	16 A	7/18/1980	LOT 1729 DEER CREEK DRIVE	00-0011-9862	OTL-1729-0-015-046	Lot 1729
8019100	KARRAS, ALLAN	19	8/28/1989	LOT 1910 BADGER COURT	00-0013-7419	OTL-1910-0-023-046	Lot 1910
8019220	NIELSEN, MARK	19	8/28/1989	LOT 1922 ELK DRIVE	00-0013-7534	OTL-1922-0-023-046	Lot 1922
8019240	NIELSEN, MARK	19	8/28/1989	LOT 1924 ELK DRIVE	00-0013-7559	OTL-1924-0-023-046	Lot 1924
8149910	NETUSCHIL, SAM	14 Amended	3/13/1974	LOT 1499A OAKVIEW DRIVE	00-0003-7361	OTL-1499-A-008-046	Lot 1499



EXHIBIT A

BEGINNING AT THE SOUTHEAST CORNER OF LOT 1027, TIMBER LAKES SUBDIVISION 10 AMENDED, AS THE TRUE POINT OF BEGINNING AND RUNNING NORTH 44° 44' 41" EAST); THENCE NORTH 38° 00' 00" EAST 360.88 FEET; THENCE SOUTH 52° 00' 00" EAST 558.99 FEET; THENCE SOUTH 76° 08' 00" EAST 73.25 FEET; THENCE SOUTH 47° 43' 00" EAST 105.28 FEET; THENCE SOUTH 01° 54' 00" EAST 47.90 FEET; THENCE SOUTH 13° 03' 00" WEST 162.83 FEET; THENCE SOUTH 21° 20' 20" WEST 215.40 FEET; THENCE SOUTH 39° 32' 00" WEST 58.91 FEET; THENCE SOUTH 74° 56' 00" WEST 57.72 FEET; THENCE NORTH 83° 48' 00" WEST 175.28 FEET; THENCE NORTH 70° 55' 00" WEST 174.51 FEET; THENCE NORTH 50° 12' 00" WEST 202.95 FEET; THENCE NORTH 58° 36' 00" WEST 137.77 FEET; THENCE NORTH 56° 31' 00" WEST 90.70 FEET; THENCE NORTH 47° 38' 00" WEST 247.87 FEET; THENCE NORTH 56° 08' 56" WEST 83.674 FEET TO THE EAST RIGHT OF WAY OF TIMBER LAKES DRIVE AND BOUNDARY OF LOT 1027 AMENDED (STATE PLANE BEARING NORTH 56° 35' 32" WEST); THENCE CLUBHOUSE BEARING: SOUTH 85° 17' 16" EAST 222.00 FEET (LOT 1027 AMENDED BEARING: SOUTH 35° 13' 21" EAST); THENCE CLUBHOUSE BEARING: NORTH 51° 14' 30" EAST 142.653 FEET (LOT 1027 AMENDED BEARING: NORTH 51° 18' 25" EAST) TO THE POINT OF BEGINNING.

(NOTE: ROTATE CLUBHOUSE BEARINGS COUNTER-CLOCKWISE 0° 26' 34" TO OBTAIN CENTRAL UTAH STATE PLANE BEARINGS, AND ROTATE PLAT 10 AMENDEO BEARINGS COUNTER-CLOCKWISE 0° 22' 39" TO OBTAIN STATE PLANE BEARINGS IN THE FOLLOWING DESCRIBED BOUNDARY OF THE CLUBHOUSE PARCEL. REFER TO THE FORMER DEED ON WASATCH COUNTY DRAWINGS OWC-046-015-1-0505.)

EXCEPTING FROM THE ABOVE LEGAL DESCRIPTION, ANY PORTION OF THE PROPERTY THAT MAY LIE WITHIN THE PROPERTY CONVEYED TO THE CORPORATION OF THE PRESIDING BISHOP OF THE CHURCH OF JESUS CHRIST OF LATTER-DAY SAINTS. A UTAH CORPORATION SOLE, AS DISCLOSED BY THAT CERTAIN WARRANTY DEED RECORDED AUGUST 23, 1999, AS ENTRY NO. 217091 IN BOOK 434 AT PAGE 299 OF OFFICIAL RECORDS.

TOGETHER WITH AN EASEMENT FOR INGRESS AND EGRESS OVER AND ACROSS THE ROADS OF THE VARIOUS TIMBER LAKES SUBDIVISIONS AS CREATED BY THAT CERTAIN AGREEMENT FOR RIGHT OF WAY AND EASEMENT RECORDED JUNE 16, 1978, AS ENTRY NO. 113216 IN BOOK 118 AT PAGE 770 OF THE OFFICIAL RECORDS IN THE OFFICE OF THE WASATCH COUNTY RECORDER.

County of Wasatch,  
State of Utah.  
APN #: 00-0015-3101  
Tax Parcel No. OWC-2243-3