

Office of the Davis County Recorder



**Davis**  
COUNTY

---

Recorder  
Kelly A. Silvester

E 3628993 B 8809 P 267-281  
KELLY A. SILVESTER  
DAVIS COUNTY, UTAH RECORDER  
8/12/2025 9:53 AM  
FEE 0.00 Pgs: 15  
DEP AJH REC'D FOR CLEARFIELD  
CITY CORPORATION

THE UNDERLYING DOCUMENT ATTACHED HERETO IS AN ORIGINAL DOCUMENT SUBMITTED FOR RECORDING IN THE OFFICE OF THE COUNTY RECORDER OF DAVIS COUNTY, UTAH. THE DOCUMENT HAS INSUFFICIENT MARGIN SPACE FOR THE REQUIRED RECORDING ENDORSEMENT STAMP. THIS PAGE BECOMES THE FRONT PAGE OF THE DOCUMENT FOR RECORDING PURPOSES.

THE DOCUMENT HEREIN RECORDED IS AN Ordinance  
(Document Type)

see attached list  
Tax Serial Number(s)

## CLEARFIELD CITY ORDINANCE 2025-13

### AN ORDINANCE OF CLEARFIELD CITY, UTAH TERMINATING AND DISSOLVING REDEVELOPMENT PROJECT AREA 7 WITHIN THE WESTSIDE CENTRAL BUSINESS DISTRICT REDEVELOPMENT PROJECT AREA PLAN

**WHEREAS**, the CLEARFIELD City Community Development and Renewal Agency (the "Agency") and CLEARFIELD City adopted a Project Area Plan (the "Project Area Plan") for the Westside Central Business District Project Area (the "Project Area") on February 20, 1991, pursuant to the Utah Limited Purpose Local Government Entities – Community Reinvestment Agency Act, Title 17C of the Utah Code Annotated ("UCA") and its predecessor statutes (the "Act"); and

**WHEREAS**, pursuant to Utah Code Ann. § 17C-1-702, a project area remains in existence until a resolution dissolving the project area is adopted by the Community Development and Renewal Agency of Clearfield City (the "Agency") and an ordinance is adopted by the legislative body; and;

**WHEREAS**, the City Council of Clearfield City has determined that it is in the best interest of Clearfield City to dissolve the project areas listed in Exhibit A; and

**WHEREAS**, the Agency shall not collect any further tax increment from the Project Area listed in Exhibit A; and

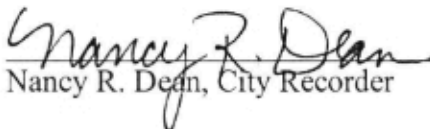
**WHEREAS**, any outstanding funds or obligations pertaining to any of the Project Area listed in Exhibit A will be subject to the terms and conditions of that Project Area Plan;

**NOW THEREFORE**, be it ordained by the Clearfield City Council that the Community Development and Renewal Agency Project Area 7 within the Westside Central Business District Redevelopment Project Area Plan is hereby dissolved as described in 'Exhibit A' attached hereto and made a part hereof.

This ordinance shall take effect immediately after publication and posting.

Dated this 27<sup>th</sup> day of May, 2025, at the regularly scheduled meeting of the Clearfield City Council.

ATTEST

  
Nancy R. Dean, City Recorder

CLEARFIELD CITY CORPORATION

  
Mark R. Shepherd, Mayor

VOTE OF THE COUNCIL

AYE: Councilmembers Peterson, Ratchford, Roper, Thompson and Wurth

NAY: None



E 2839552 B 6167 P 79-93  
RICHARD T. MAUGHAN  
DAVIS COUNTY, UTAH RECORDER  
12/18/2014 09:12 AM  
FEE \$0.00 Pgs: 15  
DEP RT REC'D FOR CLEARFIELD CITY (CRP

ORDINANCE 91-4

AN ORDINANCE OF THE CITY OF CLEARFIELD ADOPTING A REDEVELOPMENT PLAN ENTITLED "WEST SIDE CENTRAL BUSINESS DISTRICT PROJECT AREA PLAN", DATED April 9, 1991 THE THIRD OFFICIAL REDEVELOPMENT PLAN OF CLEARFIELD CITY.

BE IT ORDAINED BY THE CITY COUNCIL OF THE CITY OF CLEARFIELD, UTAH:

1. That Sections 1 through 7 to be titled West Side Central Business District Project Area Plan dated April 9, 1991 be adopted as part of the revised ordinances of the City of Clearfield, Utah to read as follows:

Section 1 DEVELOPMENT PLAN OFFICIALLY DESIGNATED

The "West Side Central Business District Project Area Plan", dated April 9, 1991 (hereafter referred to as the Redevelopment Plan) is hereby designated as the official redevelopment plan of the project area.

Section 2 PROJECT BOUNDARIES

The legal description of the boundaries of the project area is as follows:

Beginning at a point which is on the south line of the southwest quarter of Section 1, Township 4 North, Range 2 West, Salt Lake Base and Meridian Survey, located in the City of Clearfield, County of Davis, Utah, said point being East 220 feet more or less from the southwest corner of said southeast quarter, said Section 1, said point also being at the intersection of the southwest line of State Highway 126 (U.S. Highway 91) and said southline of said southeast quarter section thence east along said southline of said southeast quarter section 70.0 feet to the centerline of said Highway 126; thence northwesterly along said centerline of said Highway 126 a distance of 535.0 feet; thence northwesterly along the centerline of Highway 126 1,530.0; thence northwesterly 1,340.0 feet more or less to the northline of the southwest quarter section of said section 1; thence northwesterly along the centerline of said Highway 126 1,280.0 feet more or less to the intersection of said highway centerline and the westline of the northwest quarter of said section 1; thence north along said westline of said northwest quarter 430.0 feet; thence west 40.0 feet to the westline of said Highway 126; thence west 521.0 feet; thence southwesterly 180.6 feet more or less to the northwest corner of the Davis County Recorder's Parcel #12-020-0076; thence southwesterly 210.0 feet more or less to the southwest line of the Union Pacific Railroad property line; thence south 29 degrees 55' East 500.0 feet along said Railroad property southwest line; thence northeasterly 210.0 feet to the northeast line of said Railroad property; thence southeasterly along said Railroad property northeast line 232.4 feet;

)  
thence southeasterly along said northeast line of said railroad property 600.0 feet more or less to the south corner of parcel #12-020-0034; thence south along the west line of Main Street 150.0 feet more or less to the south line of the northeast quarter of Section 2 township 4 North, Range 2 West; thence west along the southline of the Northeast quarter of said section 2, a distance of 180.0 feet; thence southeasterly along the southwest line of the southeast leg of 200 South Street 420.0 feet more or less to the eastline of the southeast quarter of said section 2, thence south along said eastline of said southeast quarter, (said eastline also being the centerline of Main Street) 2,257.25 feet more or less to the southwest corner of the southwest quarter of Section 1, Township 4 North, Range 2 West, SLB&M; thence east along the south line of said southwest quarter of said Section 1 (said southline also being the centerline of 700 South Street) 1,530.0 feet to the southline of the southwest quarter of said section 1 at its intersection with the eastline of the Union Pacific Railroad property; thence east along said southline 1,125.0 feet more or less to the southeast corner of said quarter section; thence east 220.0 feet more or less to the point of beginning.

### Section 3 PURPOSES OF REDEVELOPMENT PLAN

) The purposes and intent of the Clearfield City Council, with respect to the project area, is to accomplish the following purposes by adoption of the Redevelopment Plan.

- a. Removal of structurally substandard buildings to permit the return of the project area land to economic use and new construction.
  - b. Removal of impediments to land disposition and development through assembly of land into reasonably sized and shaped parcels served by improved public utilities and new community facilities.
  - c. Rehabilitation of buildings to assure sound long term economic activity in the core area of Clearfield City.
  - d. The elimination of environmental deficiencies, including, among others, small and irregular lot subdivision, overcrowding of the land and inadequate off-street parking.
  - e. Achievement of an environment reflecting a high level of concern for architectural and urban design principles developed through encouragement, guidance, appropriate controls and professional assistance to owner participants and redevelopers.
  - f. Implement the tax increment financing provisions of the Utah Neighborhood Act, which is incorporated herein by reference and made a part of this ordinance.
- )

- g. The strengthening of the tax base and economic health of the entire community and of the State of Utah.
- h. Provisions for improvements to public streets, curbs and sidewalks, other public rights-of-way, street lights, landscaped area, public parking and other public improvements.

#### Section 4 PLAN INCORPORATED BY REFERENCE

The Redevelopment Plan is incorporated herein by reference and made a part of this ordinance. Three copies of said plan shall be filed and maintained in the office of the City Recorder for public inspection.

#### Section 5 ADOPTION OF OWNER PARTICIPATION RULES

The owner participation rules adopted by the Clearfield City Redevelopment Agency and attached as a part of the plan, are incorporated herein and are made a part of this ordinance. They shall become effective upon adoption of the ordinance.

#### Section 6 COUNCIL FINDINGS

The Clearfield City Council hereby determines and finds the following:

- a. The project area above described is a "blighted area" as defined in Section 17A-2-1202, UCA 1953, as amended, and that the redevelopment of said area is necessary to effectuate the public purposes set forth in the Utah Neighborhood Development Act and public purposes intended by the establishment of the Clearfield City Redevelopment Agency.
- b. The redevelopment plan would redevelop the above described area in conformity with the Utah Neighborhood development Act and is in best interests of the public peace, health, safety and welfare of the area and the community.
- c. The adoption and carrying out of the plan is feasible and economically sound.
- d. The redevelopment plan conforms to and is compatible with the master plan of the Clearfield City.
- e. The carrying out of the redevelopment plan will promote the public peace, health, safety and welfare of the community and will effectuate the purposes and policy of the Utah Neighborhood Development Act.

- f. The condemnation of the real property, if and as provided for in the redevelopment plan, is necessary to the execution of the redevelopment plan and adequate provisions have been made for the payment of said property to be acquired as required by law.
- g. The Clearfield City Redevelopment Agency has a feasible plan for the relocation of persons, if any, to be temporarily or permanently displaced from housing facilities in the project area.
- h. Persons displaced from the project area, if any, are able to find or will be able to find either in the project area or in areas not generally less desirable in regard to public utilities and public and commercial facilities, and at rents or prices within their financial means and available to them, decent, safe and sanitary dwellings equal in number to the number of dwellings displaced and reasonably accessible to their places of employment.

#### Section 7 HOUSING FACILITIES

The Clearfield City Council is satisfied that permanent housing facilities will be available within three years from the time occupants of the project area, if any, are displaced, and that pending the development of such facilities, temporary housing at comparable rents to those existing at the time of the displacement will be available in the general area.

#### Section 8 TAX INCREMENT FINANCING

This ordinance incorporates the provisions of tax increment financing permitted by the Utah Neighborhood Development Act and specifically Section 17A-2-1247, UCA, 1953 as amended, which provides as follows:

- a. Any redevelopment plan may contain a provision that taxes, if any, levied upon taxable property in a redevelopment project each year by or for the benefit of the State of Utah, any city, county, city and county, district or other public corporation (hereinafter sometimes called "Taxing Agencies") after the effective date of this Ordinance shall be divided as follows:
  - 1. That portion of the taxes which would be produced by the rate upon which the tax is levied each year by or for each of the taxing agencies upon the total sum of the assessed value of the taxable property in the redevelopment project as shown upon the assessment roll used in connection with the taxation of such property by such taxing agency, last equalized prior to the effective date of such ordinance, shall be allocated to and when collected shall be paid into the funds of the respective taxing agencies as taxes by or

for said taxing agencies on all other property are paid (for the purpose of allocating taxes levied by or for any taxing agency or agencies which did not include the territory in a redevelopment project on the effective date of such Ordinance but to which such territory has been annexed or otherwise included after such effective date, the assessment roll of the county last equalized on the effective date of the Ordinance shall be used in determining the assessed valuation of the taxable property in the project on the effective date); and, . . .

2. In a redevelopment project with a redevelopment plan adopted after April, 1983, that portion of the levied taxes each year in excess of the amount allocated to and when collected paid into the funds of the respective taxing agencies under subsection (1) shall be allocated to and when collected shall be paid into a special fund of the redevelopment agency according to the limits set forth in subsection (3) to pay the principal and interest on loans, money advanced to, or indebtedness (whether funded, refunded, assumed or otherwise) included in such redevelopment agency after April 1, 1983, to finance or refinance, in whole or in part, such redevelopment.

Payment of tax revenues to the redevelopment agency shall be subject to and shall except uncollected or delinquent taxes in the same manner as payments of taxes to other taxing agencies are subject to collection. Unless and until the total assessed valuation of the taxable property in a redevelopment project exceeds the total assessed value of the taxable property in such project as shown by the last equalized assessment roll referred to in subsection (a)(1) of this section, all of the taxes levied and collected upon the taxable property in such redevelopment project shall be paid into the funds of the respective taxing agencies. When such loans, advances and indebtedness, if any, any interest thereon, have been paid, taxable property in such redevelopment project shall be paid into the funds of the respective taxing agencies as taxes on all other property are paid.

3. For purposes of subsection (2) to the maximum amounts which shall be allocated to and when collected shall be paid into the special fund of the redevelopment agency may not exceed the following percentages:



- (i) For a period of the first five (5) years commencing from the first tax year a redevelopment agency accepts an amount allocated to and when collected paid into a special fund of the redevelopment agency to pay the principal of and interest on loans, money advanced to, or indebtedness (whether funded, refunded, assumed, or otherwise) which loans, advances, or indebtedness are incurred by such redevelopment agency after April 1, 1983, one hundred percent (100%) of that portion of the levied taxes each year in excess of the amount allocated to and when collected paid into the funds of the respective taxing agencies under subsection (1);
  - (ii) For a period of the next five (5) years, eighty percent (80%) of the levied taxes each year in excess of the amount allocated to and when collected paid into the funds of the respective taxing agencies under subsection (1);
  - (iii) For a period of the next five (5) years, seventy-five percent (75%) of that portion of the levied taxes each year in excess of the amount allocated to and when collected paid into the funds of the respective taxing agencies under subsection (1);
  - (iv) For a period of the next five (5) years, seventy percent (70%) of that portion of the levied taxes each year in excess of the amount allocated to and when collected paid into the funds of the respective taxing agencies under subsection (1);
  - (v) For a period of the next five (5) years, sixty percent (60%) of that portion of the levied taxes each year in excess of the amount allocated to and when collected paid into the funds of the respective taxing agencies under subsection (1).
4. Nothing contained in subsection (a)(2), and (a)(3) shall prevent an agency from receiving a greater percentage than those set forth in subsection (a)(3) of the levied taxes of any local taxing agency each year in excess of the amount allocated to and when collected paid into funds of the respective local taxing agency if the governing body of such local taxing agency consents in writing.



2. In the opinion of the Clearfield City Council, it is necessary to health and safety of the inhabitants of the City that this ordinance becomes effective immediately upon its adoption and publication or posting.

PASSED, ADOPTED AND ORDERED PUBLISHED BY THE Clearfield City Council this 9th day of April, 1991.

CITY OF CLEARFIELD, UTAH

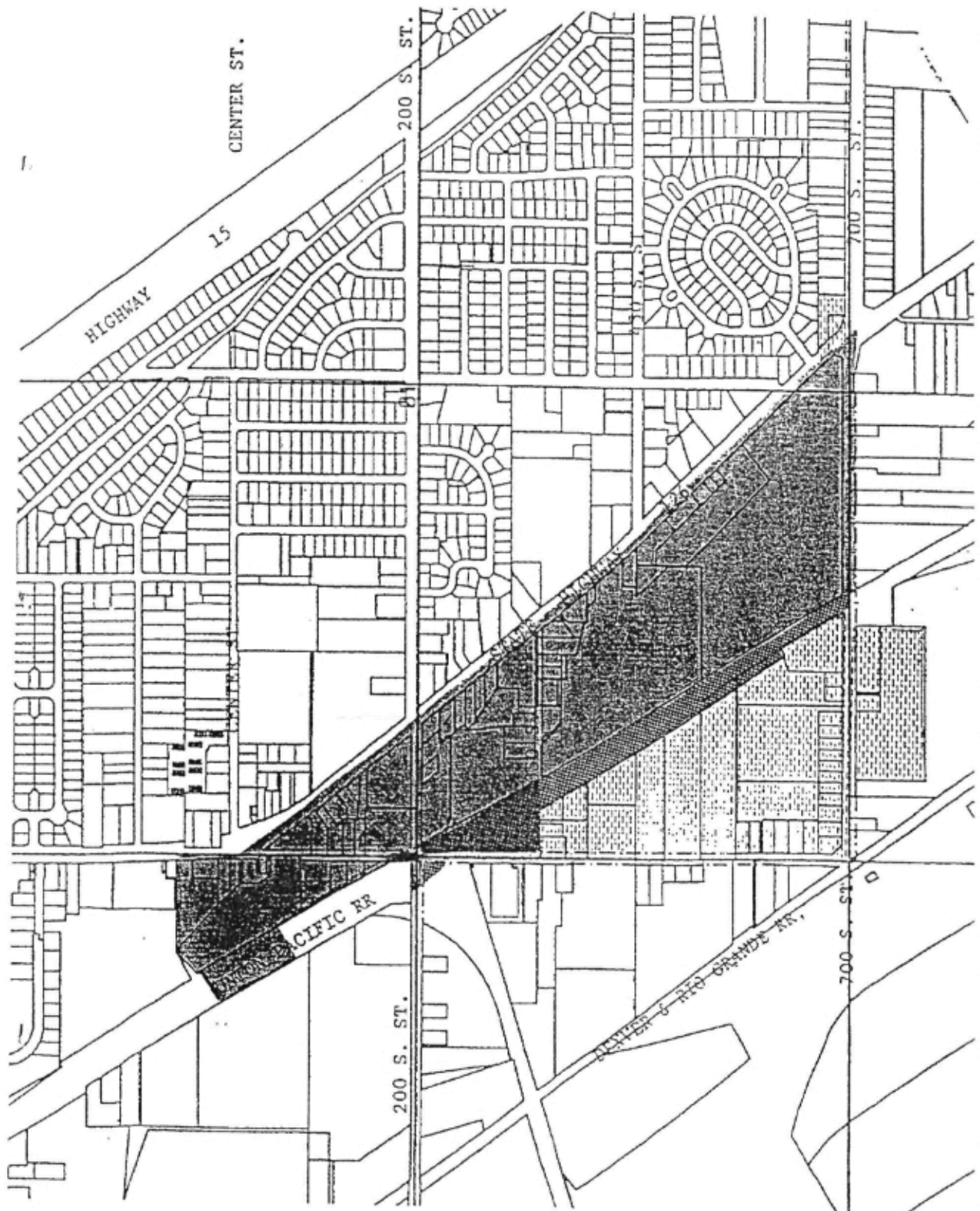
By: *William F. Hamill*  
Mayor

ATTEST:

*Richard B. Smith*  
City Recorder

DATE OF FIRST POSTING OR PUBLICATION: April 26, 1991






AFFIDAVIT OF POSTING

I, Richard B. Waite, the City Recorder for Clearfield City, a Municipal Corporation, by these presents do hereby affirm and certify that I personally posted this day at each of the locations listed below, copies of ordinance number 91-4 of Clearfield City adopting a redevelopment plan known as "West Side Central Business District Project Area Plan", for the required 60-day public review and inspection.

I posted copies of the passed ordinance for display to the public at the Office of the City Recorder, Clearfield City Hall, 140 East Center Street, Clearfield, Utah, at the Community First Bank, 180 South State Street, Clearfield, Utah, and at the North Branch of the Davis County Library, 562 South 1000 East, Clearfield, Utah.

POSTING DATE: APRIL 26, 1991

POSTING REMOVAL DATE: JUNE 25, 1991

  
Richard B. Waite  
Clearfield City Recorder



DO NOT REMOVE THIS NOTICE UNTIL POSTING REMOVAL DATE

Reference Parcels:

West Side Central Business District

#	TaxID	Clas	Sub	Lot Info
1	120010107	R		
2	120010110	R		
3	120010161	R		
4	120010171	R		
5	120010206	R		
6	120010208	R		
7	120010209	R		
8	120010210	R		
9	120010211	R		
10	120030001	R		
11	120030004	R		
12	120030009	R		
13	120030010	R		
14	120030011	R		
15	120030013	R		
16	120030024	R		
17	120030028	R		
18	120030090	R		
19	120030091	R		
20	120030092	R		
21	120030093	R		
22	120030096	R		
23	120030098	R		
24	120030099	R		
25	120030106	R		
26	120030107	R		
27	120030128	R		
28	120030141	R		
29	120030142	R		
30	120030143	R		
31	120030153	R		
32	120030165	R		
33	120030166	R		
34	120030190	R		
35	120030193	R		
36	120030213	R		
37	120030215	R		
38	120030223	R		
39	120030224	R		
40	120030226	R		
41	120030229	R		
42	120030230	R		

43	120030232	R		
44	120030234	R		
45	120030235	R		
46	120030237	R		
47	120030238	R		
48	120030240	R		
49	120030243	R		
50	120030245	R		
51	120030246	R		
52	120030248	R		
53	120030249	R		
54	120030250	R		
55	120030252	R		
56	120030253	R		
57	120030255	R		
58	120030256	R		
59	120030257	R		
60	120030259	R		
61	120030261	R		
62	120030264	R		
63	120030265	R		
64	120030267	R		
65	120030269	R		
66	120030271	R		
67	120030272	R		
68	120030274	R		
69	120030276	R		
70	120030284	R		
71	120030293	R		
72	120030294	R		
73	120030297	R		
74	120030298	R		
75	120030305	R		
76	120030310	R		
77	120030311	R		
78	120030312	R		
79	120030313	R		
80	120030314	R		
81	120030315	R		
82	120200033	R		
83	120200034	R		
84	120200047	R		
85	120200144	R		
86	120200145	R		
87	122850001	D	2828	1
88	122850002	D	2828	2



89	122850003	D	2828	3
90	122850004	D	2828	4
91	122850005	D	2828	5
92	122850006	D	2828	6
93	122850007	D	2828	7
94	122850008	D	2828	8
95	122850009	D	2828	9
96	122850010	D	2828	10
97	122850011	D	2828	11
98	122850012	D	2828	12
99	122850013	D	2828	13
100	122850014	D	2828	14
101	122850015	D	2828	15
102	122850016	D	2828	16
103	122850017	D	2828	17
104	122850018	D	2828	18
105	122850019	D	2828	19
106	122850020	D	2828	20
107	122850021	D	2828	21
108	122850022	D	2828	22
109	122850023	D	2828	23
110	122850024	D	2828	24
111	122850025	D	2828	25
112	122850026	D	2828	26
113	122850027	D	2828	27
114	122850028	D	2828	28
115	122850029	D	2828	29
116	122850030	D	2828	30
117	122850031	D	2828	31
118	122850032	D	2828	32
119	122850033	D	2828	33
120	122850034	D	2828	34
121	122850035	D	2828	35
122	122850036	D	2828	36
123	122850037	D	2828	37
124	122850038	D	2828	38
125	122850039	D	2828	39
126	122850040	D	2828	40
127	122850041	D	2828	41
128	122850042	D	2828	42
129	122850043	D	2828	43
130	122850044	D	2828	44
131	122850045	D	2828	45
132	122850046	D	2828	46
133	122850047	D	2828	47
134	122850048	D	2828	48

135	122850049	D	2828	49
136	122850050	D	2828	50
137	122850051	D	2828	51
138	122850052	D	2828	52
139	122850053	D	2828	53
140	122850054	D	2828	54
141	122850055	D	2828	COMMON AREA
142	122850055	D	2828	COMMON AREA
143	123140201	D	2956	201
144	123140202	D	2956	202
145	123140203	D	2956	203
146	123140204	D	2956	204
147	123140205	D	2956	205
148	123140206	D	2956	206
149	123140207	D	2956	207
150	123140208	D	2956	208
151	123140209	D	2956	209
152	123140210	D	2956	210
153	123140211	D	2956	211
154	123140212	D	2956	212
155	123140213	D	2956	213
156	123140214	D	2956	214
157	123140215	D	2956	215
158	123140216	D	2956	216
159	123140217	D	2956	217
160	123140218	D	2956	218
161	123140219	D	2956	219
162	123140220	D	2956	220
163	123140221	D	2956	221
164	123140222	D	2956	222
165	123140223	D	2956	223
166	123140224	D	2956	224
167	123140225	D	2956	225
168	123140226	D	2956	226
169	123140227	D	2956	227
170	123140228	D	2956	228
171	123140229	D	2956	229
172	123140230	D	2956	230
173	123140231	D	2956	231
174	123140232	D	2956	232
175	123140233	D	2956	233
176	123140234	D	2956	234
177	123140235	D	2956	235
178	123140236	D	2956	236
179	123140237	D	2956	237
180	123140238	D	2956	238

181	123140239	D	2956 239
182	123140240	D	2956 240
183	123140241	D	2956 241
184	123140242	D	2956 242
185	123140243	D	2956 243
186	123140244	D	2956 244
187	123140245	D	2956 245
188	123140246	D	2956 COMMON AREA
189	124340001	D	3523 1
190	124340002	D	3523 2
191	124340004	D	3523 3
192	124340005	D	3523
193	125000005	D	3780
194	125000006	D	3780 3
195	125000007	D	3780 1
196	125000008	D	3780 2
197	126680003	D	4545 2
198	126680004	D	4545
199	126680005	D	4545 PT 1
200	126680006	D	4545
201	128210001	D	5506 1
202	128210002	D	5506 2
203	129020001	D	5834 PARCEL 1
204	129020002	D	5834 PARCEL 2
205	129020003	D	5834 PARCEL 3
206	129080101	D	5854 101
207	129300003	D	5995 3
208	129300004	D	5995 4
209	129300005	D	5995 5
210	150350101	D	6198 101
211	150540101	D	6312 101
212	150540102	D	6312 102
213	150540103	D	6312 103
214	150540104	D	6312 104
215	150540105	D	6312 105
216	150540106	D	6312 106
217	150540107	D	6312 107
218	150540108	D	6312 108
219	150540109	D	6312 109
220	150540110	D	6312 110
221	150540111	D	6312 111
222	150540112	D	6312 112
223	150540113	D	6312 113
224	150540114	D	6312 114
225	150540115	D	6312 115
226	150540116	D	6312 116

227	150540117	D	6312 117
228	150540118	D	6312 118
229	150540119	D	6312 119
230	150540120	D	6312 120
231	150540121	D	6312 121
232	150540122	D	6312 122
233	150540123	D	6312 123
234	150540124	D	6312 124
235	150540125	D	6312 125
236	150540126	D	6312 126
237	150540127	D	6312 127
238	150540128	D	6312 128
239	150540129	D	6312 129
240	150540130	D	6312 130
241	150540131	D	6312 131
242	150540132	D	6312 132
243	150540133	D	6312 133
244	150540134	D	6312 134
245	150540135	D	6312 135
246	150540136	D	6312 136
247	150540137	D	6312 137
248	150540138	D	6312 138
249	150540139	D	6312 139
250	150540140	D	6312 140
251	150540141	D	6312 141
252	150540142	D	6312 142
253	150540143	D	6312 143
254	150540144	D	6312 144
255	150540145	D	6312 145
256	150540146	D	6312 146
257	150540147	D	6312 147
258	150540148	D	6312 149
259	150540149	D	6312 150
260	150540150	D	6312 151
261	150540151	D	6312 152
262	150540152	D	6312 152
263	150540153	D	6312 153
264	150540154	D	6312 154
265	150540155	D	6312 155
266	150540156	D	6312 156
267	150540157	D	6312 157
268	150540158	D	6312 158
			COMMON AREA/
269	150540159	D	6312 PRIVATE RD
			COMMON AREA/
270	150540159	D	6312 PRIVATE RD

			COMMON AREA/
271	150540159	D	6312 PRIVATE RD
272	150720002	D	6366 2
273	150720003	D	6366 3
274	150720004	D	6366 PARCEL A
275	150720005	D	6366 PARCEL B
276	150840101	D	6425 101A
277	150840102	D	6425 102A
278	150840103	D	6425 103A
279	150840104	D	6425 104A
280	150840105	D	6425 105A
281	150840106	D	6425 106A
282	150840107	D	6425 107A
283	150840108	D	6425 108A
284	150840109	D	6425 109A
285	150840110	D	6425 110A
286	150840111	D	6425 111A
287	150840112	D	6425 112A
288	150840113	D	6425 113A
289	150840114	D	6425 114A
290	150840115	D	6425 115A
291	150840116	D	6425 116A
292	150840117	D	6425 117A
293	150840118	D	6425 118A
294	150840119	D	6425 119A
295	150840120	D	6425 120A
296	150840121	D	6425 121A
297	150840122	D	6425 122A
298	150840123	D	6425 123A
299	150840124	D	6425 124A
300	150840125	D	6425 125A
301	150840126	D	6425 126A
302	150840127	D	6425 127A
303	150840128	D	6425 128A
304	150840129	D	6425 129A
305	150840130	D	6425 130A
306	150840131	D	6425 131A
307	150840132	D	6425 132A
308	150840133	D	6425 133A
309	150840134	D	6425 134A
310	150840135	D	6425 135A
311	150840136	D	6425 136A
312	150840137	D	6425 137A
313	150840138	D	6425 138A
314	150840139	D	6425 139A
315	150840140	D	6425 140A

316	150840141	D	6425 141A
			COMMON AREA/
317	150840142	D	6425 PRIVATE DR
318	151000002	D	6484 2
319	151000003	D	6484 1
320	151000004	D	6484
321	151420004	D	6674 4
322	151420005	D	6674 5