

KATIE L. ...
RECORDED
SALT LAKE COUNTY,
UTAH

AUG 20 10 36 AM '81

MOUNTAIN FUEL SUPPLY CO.
REC'D
750
Spencer Williams

AMENDATORY EASEMENT NO. 1

3596874

WHEREAS, dated the 28th day of August, 1964, KENNECOTT COPPER CORPORATION (NOW KENNECOTT CORPORATION) Quitclaimed to MOUNTAIN FUEL SUPPLY COMPANY a right-of-way and easement covering the installation of a pipeline and related facilities on property of Grantor, subject to all prior easements thereon; and,

WHEREAS, MOUNTAIN FUEL SUPPLY COMPANY has requested that the aforementioned easement be amended and said Kennecott Corporation is willing to do so upon the terms and conditions herein set forth;

NOW, THEREFORE, Kennecott Corporation, a corporation organized and existing under the laws of the State of New York, duly qualified and admitted to do business in the State of Utah, Grantor, hereby quitclaims to Mountain Fuel Supply Company, a Utah Corporation, Grantee, for the sum of TEN DOLLARS (\$10.00) and other good and valuable consideration, receipt of which is hereby acknowledged, a right-of-way and easement thirty (30) feet in width to lay, maintain, operate, repair, inspect, protect, remove, and replace a pipeline, valves, valve boxes, and other related gas distribution facilities through and across the land and premises of the Grantor situated in Salt Lake County, State of Utah, and more particularly described as follows:

The land of the Grantor located in Sections 17 and 20, Township 3 South, Range 2 West, Salt Lake Base and Meridian, the center line of said thirty (30) foot right-of-way and easement shall extend through and across the above described land and premises as follows, to-wit:

BOOK 5283 PAGE 771

Beginning at a point on the South line of Mountain Fuel Supply Company's lot housing Copperton District Regulator Station No. 1, 15.95 feet east of the Southwest corner of said lot, said point being further described as located South 1,247.13 feet and East 1,667.81 feet from the Northwest corner of Section 17, Township 3 South, Range 2 West, Salt Lake Base and Meridian; running thence South 19°53'38" West 270.69 feet; thence South 52°50' West 656.48 feet; thence South 0°19' West 442.56 feet; thence South 33°50' East 734.58 feet; thence South 33°57' East 1,052.01 feet; thence South 1°30'15" West 1,146.44 feet; thence South 6°39' East 5,722.79 feet to the south line of Section 20, Township 3 South, Range 2 West, Salt Lake Base and Meridian.

It is understood and agreed that:


(1) The grant herein made is amendatory of that certain Easement dated the 28th day of August 1964, wherein Grantor and Grantee herein are, respectively, Grantor and Grantee, and which Easement is recorded in the Office of the County Recorder, Salt Lake County, State of Utah, Book 2231, Pages 151, 152, and 153;

(2) Grantee remises, releases and quitclaims unto Grantor those portions of a thirty (30) foot right-of-way and easement acquired by Grantee by virtue of said Easement of August 28, 1964, and more particularly described as follows:

Beginning at a point on the South line of a Mountain Fuel Supply Company Lot, said point being located South 1,247.13 feet and East 1,667.81 feet from the Northwest corner of Section 17, Township 3 South, Range 2 West, Salt Lake Base and Meridian; running thence South 4°30'48" East 278.25 feet; thence South 34°09' West 650.58 feet; thence South 5°13'30" West 87.55 feet; thence South 39°53' East 1,129.94 feet; thence South 37°03' East 166.83 feet; thence on a curve to the right with a radius of 434.40 feet a distance of 288.86 feet; thence South 1°03' West 1,549.00 feet; thence South 6°39'15" East 5,722.79 feet to the Grantor's South line.

(3) The rights-of-way and easements hereby granted shall be subject to each and every term, condition, covenant and reservation set forth and contained in said Easement of August 28, 1964, as hereby amended.

IN WITNESS WHEREOF, the parties hereto have caused these presents to be signed by their respective corporate officers thereunto duly authorized and duly attested this 10th day of August, 1981.



Robert C. Longley
Assistant Secretary

KENNECOTT CORPORATION

By J. J. Jones **81**
Its Vice President

GRANTOR



Orville C. Holloway
Assistant Secretary

MOUNTAIN FUEL SUPPLY COMPANY

By John Bradford
Executive Vice President
and C.F.O.


Approved: EES
DA
2074
7/28

GRANTEE

BOOK 5283 PAGE 773

STATE OF UTAH)
)
COUNTY OF SALT LAKE) ss:

On the 20th day of July, 1981, personally appeared before me G. F. JOKLIK, who being by me duly sworn did say that he is the Vice President of KENNECOTT CORPORATION, and that the foregoing instrument was signed in behalf of said corporation, and said G. F. JOKLIK duly acknowledged to me that said corporation executed the same.




My Commission Expires:

**MARGARET W. HANSEN, NOTARY PUBLIC ;
RESIDING IN SALT LAKE CITY, UTAH
COMMISSION EXPIRES 6-24-83.**

Margaret W. Hansen
Notary Public
Residing at Salt Lake City - Utah

STATE OF UTAH)
)
COUNTY OF SALT LAKE) ss:

On the 10th day of August, 1981, personally appeared before me JOHN CRAWFORD and CONNIE C. HOLBROOK, who being by me duly sworn did say that they are the Executive Vice President and Chief Financial Officer and Assistant Secretary, respectively, of MOUNTAIN FUEL SUPPLY COMPANY, and that the foregoing instrument was signed in behalf of said corporation, and said JOHN CRAWFORD and CONNIE C. HOLBROOK acknowledged to me that said corporation duly executed the same.



My Commission Expires:

April 7, 1982

Elvie E. Smith J.
Notary Public
Residing at S.L. County