

REALLOCATION

**to WEBER BASIN WATER CONSERVANCY DISTRICT
for Water Reallocation for use by Individuals**

The following first described lands have been allotted 2.0 acre-feet of water by Petition and Order recorded as __, Book __, Page __, Reallocation and Order recorded as E# 3044708 Book 6848 Page 556-558, Transfer and Order recorded as, __ Book __, Page __, records of DAVIS County, Utah. Such lands have since the REALLOCATION and order been divided into additional separate ownerships by reason whereof 2.0 acre-feet of water now allotted thereto, and the lien created thereby should be reallocated to the lands more particularly described under "Descriptions of Lands with Quantities as Reallocated". The undersigned, Secretary of Weber Basin Water Conservancy District, accordingly, hereby applies to the Board of Directors of such District for such reallocation and requests that a time and place for hearing upon this application be fixed and notice thereof be given to all interested parties in the manner provided by the Rules and Regulations of the District.

FIRST DESCRIBED LANDS

07-072-0185 TEREALT, CASEY H & KIMBERLIE M 2.0 AF ✓
BEG AT A PT N 0°00'00" E 120.71 FT ALG THE E LINE OF LOT 15, SMOOT HOMESTEAD ESTATES PLAT A, TO THE S LINE OF FRANCE ESTATES SUBDIVISION & S 89°59'30" E 806.80 FT TO THE SW COR OF LOT 15, FRANCE ESTATES SUBDIVISION FR THE SE COR OF SD LOT 15, SMOOT HOMESTEAD ESTATES PLAT A; & RUN TH S 0°32'27" W 125.60 FT ALG AN E LINE OF PPTY CONV IN QC DEED RECORDED 12/30/2016 AS E# 2892648 BK 6673 PG 183; TH ALG A N LINE OF SD PPTY N 80°00'00" E 137.18 FT TO THE WLY LINE OF A HWY; TH N 10°45' W 127.84 FT, M/L, TO A PT DUE E OF POB; TH W 107.04 FT, M/L, TO POB. CONT. 0.668 ACRES (NOTE: THIS REMAINING LEGAL WAS WRITTEN IN THE DAVIS COUNTY RECORDER'S OFFICE FOR I.D. PURPOSES. IT DOES NOT REFLECT A SURVEY OF THE PROPERTY.)

DESCRIPTIONS OF LANDS WITH QUANTITIES AS REALLOCATED


07-073-0122 TEREALT, CASEY H & KIMBERLIE M 2.0 AF ✓
BEG AT THE SW COR OF LOT 15, FRANCE ESTATES SUB BEING PART OF THE S 1/2 OF SEC 31-T3N-R1E, SLB&M; & RUN TH S 89°59'30" E 106.72 FT ALG THE S LINE OF SD LOT 15 TO THE SE COR OF SD LOT & A PT ON THE W LINE OF STATE RD 106 & A PT ON AN ARC OF A 11,426.16 FT RAD CURVE TO THE RIGHT; TH S'LY ALG THE ARC OF SD CURVE FOR A DIST OF 128.95 FT, (CENTRAL ANGLE = 0°38'48", CHORD BEARING & DIST = S 13°07'28" E 128.95 FT); TH S 90°00'00" W 137.18 FT; TH N 0°32'27" E 125.60 FT TO THE POB. CONT. 0.352 ACRES.

Dated May 25, 2023


Scott W. Paxman
Weber Basin Water Conservancy District


State of UTAH }
 : SS
County of DAVIS }

On this 25 day of May, 2023, personally appeared before me SCOTT W. PAXMAN, known by me to be General Manager/CEO of the Weber Basin Water Conservancy District, the signer of the above instrument, who duly acknowledged to me that he executed the same.

 , Notary Public

Residing at _____

My commission expires _____




ORDER ON APPLICATION

Application having been made for the reallocation of 2.0 acre-feet of water and the lien created by the allotment thereof as described in the above application, which application is in proper form, and all parties interested in such allotment having been given notice thereof and of the time and place of hearing thereon, and after hearing by the Board of Directors of Weber Basin Water Conservancy District, it is hereby determined that the granting of such application is in the best interest of the District, and it is hereby ORDERED that such application be granted under the same terms and conditions as in the original Petition and Order for allotment of water (which by reference are deemed incorporated herein), except that the water shall hereafter be allotted to the lands above described as set forth under the heading "Descriptions of lands with Quantities as Reallocated", and the lien created by such original petition and order is transferred to and is pro-rated among and shall hereafter attach to the several tracts described under the heading "Descriptions of Lands with Quantities as Reallocated", in the proportion to which the water reallocated to each tract bears to the total water reallocated hereunder to all such tracts.

Dated May 25, 2023

WEBER BASIN WATER CONSERVANCY DISTRICT

ATTEST:

 General Manager/CEO
Scott W. Paxman

By  Chairman
Marlin K. Jensen

