

David P. Hirschi
Attorney at Law
79 South State St,
Salt Lake City, Utah 84147

3518417

SUPPLEMENTAL DECLARATION OF ESTABLISHMENT OF
EASEMENTS, COVENANTS, CONDITIONS AND RESTRICTIONS
OF SALT LAKE INTERNATIONAL CENTER, UNIT 10A

This Declaration, made this 29th day of December, 1980, by
SALT LAKE INTERNATIONAL CENTER a Utah corporation, hereinafter
referred to as "Declarant",

W I T N E S S E T H:

WHEREAS, Declarant is the owner of certain property in the City
of Salt Lake, County of Salt Lake, State of Utah, known as the Salt
Lake International Center, Plat 10A which is more particularly
described in Exhibit "A" attached hereto, and by this reference
incorporated herein, hereinafter referred to as "Unit 10A," and

WHEREAS, Unit 10A lies within and is a part of Salt Lake In-
ternational Center, for which Declarant has made and recorded a
Master Declaration of Establishment of Easements, Covenants, Con-
ditions and Restrictions of Salt Lake International Center, here-
inafter referred to as "Master Declaration", which Master Declaration
is dated April 29, 1975, and was recorded April 30, 1975, as Entry
No. 2703864 of Official Records in the office of the Salt Lake County
Recorder and said Master Declaration having been amended on the 13th
day of July, 1976, said Amendment to Master Declaration having been
recorded on the 21st day of July, 1976, as Entry No. 2836791 in the
office of the Salt Lake County, Utah, Recorder; and

WHEREAS, said Master Declaration provides that a Supplemental
Declaration will be made and recorded relating to each "Unit" as
defined therein, to provide for preservation of the values and
amenities in each such Unit, and for the maintenance of the Common
Areas and Common Facilities. To this end and for the benefit of Unit
10A and the Owners thereof, Declarant desires to subject Unit 10A to
the easements, covenants, conditions, restrictions, charges and liens
hereinafter set forth.

SECURITY TITLE COMPANY
20/508

Recorded DEC 29 1980 2:29
Request of SECURITY
KATIE L. DIXON, Recorder
Salt Lake County, Utah
\$ 11.00 By C. Wayne Moberly Deputy
C. Wayne Moberly
REF. _____

BOOK 5195 PAGE 956

NOW, THEREFORE, Declarant hereby declares that Unit 10A described above shall be held, sold, conveyed, transferred, leased, subleased, and occupied subject to the following easements, covenants, conditions and restrictions which are for the purpose of protecting the value and desirability of, and which shall run with, Unit 10A, and every portion thereof, and shall be binding upon all parties having any right, title or interest in Unit 10A or any portion thereof, their heirs, successors and assigns, and shall inure to the benefit of each Owner thereof:

ARTICLE I

Except as expressly hereinafter provided, Declarant hereby adopts all of the provisions of the Master Declaration and the amendments thereto into this Supplemental Declaration to the same full extent and effect as if said Master Declaration and the amendments thereto were set forth in full herein; provided, however, that whenever reference is made to the Entire Property in said Master Declaration, such term shall be deemed to mean Unit 10A for the purposes of this Supplemental Declaration.

ARTICLE II

Article V and Article VI of the Master Declaration relating to the Rights to Common Areas and Common Facilities and to Maintenance of Common Areas and Common Facilities shall not be construed to impose or grant any additional rights, duties, obligations or assessments on Unit 10A. It is Declarant's intent that the rights, duties, obligations and assessments described in said Articles shall apply to the Entire Property, including Unit 10A, and shall be implemented as to the Entire Property as a whole, as provided in said Master Declaration, except as to more restrictive provisions in Supplemental Declarations other than that applicable to Unit 10A and applicable solely to the property subject thereto.

ARTICLE III

Declarant hereby and herein provides and declares that "Harold Gatty Drive" (formerly referred to as "Harold Gatty Road") is a "High Image Street" pursuant to Article I, Section 12 of the Master Declaration, and amendments thereto, the same as if it had been so defined therein and shall be subject to all restrictions, conditions and covenants relating to "High Image Streets" as provided in the Master Declaration and the Amendment to Master Declaration.

ARTICLE IV

Article III, Section 2 of the Master Declaration reads as follows with the emphasis added solely in this Supplemental Declaration:

Section 2. Partial Prohibition: No portion of the Entire Property lying South of Amelia Earhart Road or West of Wright Brothers Road shall be used for any activity which substantially involves industrial processes, warehousing or distribution of product and merchandise. The Committee shall be the sole judge of whether a proposed activity falls within such categories.

Declarant hereby declares that it was its intent upon executing and recording of the Master Declaration, and the Amendment to Master Declaration, and is presently its intent that the underscored word "or" in the foregoing Article III, Section 2 was intended to be the word "and". In addition, the Architectural Development and Control Committee at its meeting on the 27th day of June, 1978 considered this matter and based upon its authority in the Master Declaration it has clarified and amended Article III, Section 2 to be consistent with the intent of the Declarant. Based on the foregoing, the Declarant herein provides in this Supplemental Declaration that Article III, Section 2 shall read as follows:

Section 2. Partial Prohibition: No portion of the Entire Property lying South of Amelia Earhart Road and West of Wright Brothers Road shall be used for any activity which substantially involves industrial processes, warehousing or distribution of product and merchandise. The Committee shall be the sole judge of whether a proposed activity falls within such categories.


BOOK 5195 PAGE 958


ARTICLE V


This Supplemental Declaration shall run with and bind the land, for a term of twenty (20) years from the date this Supplemental Declaration is recorded, after which time it shall be automatically extended for successive periods of ten (10) years, to a maximum of ninety-nine (99) years, unless terminated at the end of any such period by vote of the Owners of the land area of Unit 10A, as provided in Article VIII, Section 4 of the Master Declaration, provided, however, that in no event shall this Supplemental Declaration survive the termination of the Master Declaration. This Supplemental Declaration may be amended by an instrument signed by the Owners of the land area in Unit 10A, in the manner provided in Article VIII, Section 4, of the Master Declaration, provided that no such amendment shall render this Supplemental Declaration less restrictive than the Master Declaration. Any amendment or termination hereof must be recorded.

IN WITNESS WHEREOF, the undersigned, being the Declarant herein, has hereunto caused this Supplemental Declaration to be executed the day and year first above written.

SALT LAKE INTERNATIONAL CENTER
A Utah Corporation

By 
Emanuel A. Floor
President





Patricia Davis
Assistant Secretary

STATE OF UTAH)
 : ss.
COUNTY OF SALT LAKE)

On the 29th day of December, 1980, personally appeared before me Emanuel A. Floor and Patricia Davis, who being by me duly sworn,

BOOK 5195 PAGE 959

did say that they are the President and Assistant Secretary, respectively, of SALT LAKE INTERNATIONAL CENTER, a Utah corporation, and that the foregoing Supplemental Declaration was signed in behalf of said Corporation by authority of a Resolution of its Board of Directors, and the said Emanuel A. Floor and Patricia Davis duly acknowledged to me that said corporation executed the same.



Commission Expires:

Leslie Archibald
NOTARY PUBLIC
Residing at: *Salt Lake City, Utah*

BOOK 5195 PAGE 960

EXHIBIT "A"

Real Property located in the County of Salt Lake, State of Utah, and described as follows:

Lots 1, 2, 3, 4 and 5, Salt Lake International Center Plat 10A, and being more particularly described as follows:

Beginning at a point which lies North 0°00' 56" East, 850.87 feet and North 89°58' East, 131.90 feet from the Southwest corner of Section 31, Township 1 North, Range 1 West, Salt Lake Base and Meridian and running thence North 0°16'02" West, 1608.93 feet to the point of tangency to a 30.00 foot radius curve to the right (central angle - 90°14' 02"); thence Easterly along the arc of said curve a distance of 47.25 feet; thence North 89°58' East, 483.00 feet to the point of tangency to a 30.00 foot radius curve to the right (central angle - 89°45'58"); thence Southerly along the arc of said curve a distance of 47.00 feet; thence South 0°16'02" East, 898.15 feet; thence North 89°43'58" East, 66.00 feet to a point on the arc of a 73.00 foot radius curve to the right (central angle - 176°21'37"), radial to which bears North 26°36'30" East; thence Southwesterly along the arc of said curve a distance of 224.70 feet; thence South 0°16'02" East, 639.85 feet to a point on the North right of way line of existing North Temple Street; thence following said right of way line South 89°58' West, 479.45 feet; thence North 0°00'56" East, 61.00 feet; thence South 89°58' West, 68.05 feet to the point of beginning.

This Exhibit "A" is attached to and made a part of that certain Supplemental Declaration of Establishment of Easement, Covenants, Conditions and Restrictions of Salt Lake International center, Unit 10A, dated December 29, 1980

BOOK 5195 PAGE 961