

COUNTY MANAGER  
Michael K. Davis



COUNTY COUNCIL  
Neil G. Anderton  
Kipp Bangerter  
Kendall Crittenden  
Val Draper  
Steve Farrell  
Michael L. Kohler  
Jay Price

## **NOTICE OF ADDRESS CHANGE**

Wasatch County Information Systems  
GIS/911 Addressing Services  
55 South 500 East  
Heber City, Utah 84032

Friday, May 22, 2009

Ent 348670 Bk 992 Pg 1070-1073  
Date: 01-JUN-2009 2:30PM  
Fee: None Filed By: MG  
ELIZABETH PALMIER, Recorder  
WASATCH COUNTY CORPORATION  
For: WASATCH COUNTY INFORMATION SYST  
EMS

Wasatch County Recorder's Office  
Attn: Wasatch County Recorder - Liz Palmier  
25 N Main Street  
Heber City, Utah 84032

Dear Recorder,

This letter is to inform you of an address change on certain parcel(s) located in Wasatch County, Swiss Mountain Estates subdivision, phase 01. The affected parcel(s) are as follows:

Lot	Parcel Number	Present Situs Address	New Situs Address
14	00-0002-1431	1357 W GENEVA DRIVE LN.	1355 W NEUCHATEL CIRCLE

The reason(s) for the change is: Owner wanted address to match.

- |   |  |
|---|--|
| <input type="checkbox"/> E911 Emergency Problem     | <input type="checkbox"/> Error on Plat |
| <input checked="" type="checkbox"/> Owner Requested | <input type="checkbox"/> Other: _____  |

Detailed Explanation (Required): Owner wanted address changed in tax system to match the address they have been using for the past 5 years. Apparently their bank is confusing their home with the one across the street that is delinquent in their payments. The owner hopes this will help clear up the problem.

ASSESSOR  
Glen C. Burgener

ATTORNEY  
Thomas L. Low

CLERK/AUDITOR  
Brent R. Titcomb

RECORDER  
Elizabeth M. Palmier

SHERIFF  
Ken Van Wagoner

SURVEYOR  
James Kalseman

TREASURER  
Karolyn Wall-Kelly

JUSTICE COURT JUDGE  
O. Lane McCotter

COUNTY MANAGER  
Michael K. Davis



COUNTY COUNCIL  
Neil G. Anderton  
Kipp Bangerter  
Kendall Crittenden  
Val Draper  
Steve Farrell  
Michael L. Kohler  
Jay Price

Ent 348670 Bk 0992 Pg 1071

## **NOTICE OF ADDRESS CHANGE**

Wasatch County Information Systems  
GIS/911 Addressing Services  
55 South 500 East  
Heber City, Utah 84032

Tuesday, May 26, 2009

Wasatch County Recorder's Office  
Attn: Wasatch County Recorder - Liz Palmier  
25 N Main Street  
Heber City, Utah 84032

Dear Recorder,

This letter is to inform you of an address change on certain parcel(s) located in Wasatch County, Tuhaye subdivision, phase 13N. The affected parcel(s) are as follows:

Lot	Parcel Number	Present Situs Address	New Situs Address
5	00-0020-3906	9550 N TUHAYE PARK DR	3495 E TUHAYE HOLLOW

The reason(s) for the change is: Corner Lot

☐ E911 Emergency Problem  
☒ Owner Requested

☐ Error on Plat  
☐ Other: \_\_\_\_\_

Detailed Explanation (Required): Owner requested address change because house was built facing Tuhaye Hollow.

ASSESSOR  
Glen C. Burgener

ATTORNEY  
Thomas L. Low

CLERK/AUDITOR  
Brent R. Titcomb

RECORDER  
Elizabeth M. Palmier


SHERIFF  
Ken Van Wagoner

SURVEYOR  
James Kaiserman

TREASURER  
Karolyn Wall-Kelly

JUSTICE COURT JUDGE  
O. Lane McCotter

COUNTY MANAGER  
Michael K. Davis



COUNTY COUNCIL  
Neil G. Anderton  
Kipp Bangert  
Kendall Crittenden  
Val Draper  
Steve Farrell  
Michael L. Kohler  
Jay Price

Ent 348670 Bk 0992 Pg 1072

## **NOTICE OF ADDRESS CHANGE**

Wasatch County Information Systems  
GIS/911 Addressing Services  
55 South 500 East  
Heber City, Utah 84032

Friday, May 22, 2009

Wasatch County Recorder's Office  
Attn: Wasatch County Recorder – Liz Palmier  
25 N Main Street  
Heber City, Utah 84032

Dear Recorder,

This letter is to inform you of an address change on certain parcel(s) located in Wasatch County, Lake Creek Estates subdivision, phase B. The affected parcel(s) are as follows:

Lot	Parcel Number	Present Situs Address	New Situs Address
205	00-0015-6864	4425 E PALAMINO DR	4425 E PALOMINO DR
206	00-0015-6872	4445 E PALAMINO DR	4445 E PALOMINO DR
207	00-0015-6880	4485 E PALAMINO DR	4485 E PALOMINO DR
208	00-0015-6898	4555 E PALAMINO DR	4555 E PALOMINO DR
209	00-0015-6906	4565 E PALAMINO DR	4565 E PALOMINO DR
210	00-0015-6914	4575 E PALAMINO DR	4575 E PALOMINO DR
211	00-0015-6922	1520 E PALAMINO CIR	1520 E PALOMINO CIR
212	00-0015-7193	1530 E PALAMINO CIR	1530 E PALOMINO CIR
213	00-0015-6930	1545 E PALAMINO CIR	1545 E PALOMINO CIR
214	00-0015-6948	1625 E PALAMINO CIR	1625 E PALOMINO CIR
215	00-0015-6955	4725 E PALAMINO DR	4725 E PALOMINO DR
216	00-0015-6963	4765 E PALAMINO DR	4765 E PALOMINO DR
220	00-0015-7003	4810 E PALAMINO DR	4810 E PALOMINO DR
221	00-0015-7011	4770 E PALAMINO DR	4770 E PALOMINO DR
222	00-0015-7029	4740 E PALAMINO DR	4740 E PALOMINO DR
227	00-0015-7078	4700 E PALAMINO DR	4700 E PALOMINO DR
233	00-0015-7136	4500 E PALAMINO DR	4500 E PALOMINO DR
234	00-0015-7144	4480 E PALAMINO DR	4480 E PALOMINO DR
235	00-0015-7151	4430 E PALAMINO DR	4430 E PALOMINO DR

The reason(s) for the change is: To correct a miss spelled road name on plat.


☐ E911 Emergency Problem  
☒ Owner Requested

☒ Error on Plat  
☐ Other: \_\_\_\_\_

Detailed Explanation (Required): Developer spelled Palomino wrong. This will change address to match the signs. No house numbers are changing.

Wasatch County, after following official addressing change procedures, has approved these address change(s). These approved address changes have been incorporated into Wasatch County's E911 database. I therefore respectfully request the situs addresses for affected parcel(s) be updated in the Wasatch County Property Tax System and that this document be recorded for each affected parcel(s).

Sincerely,



Ivan Spencer  
Wasatch County Information Systems  
GIS/911 Addressing Services

State of Utah )  
County of Wasatch ) ss.

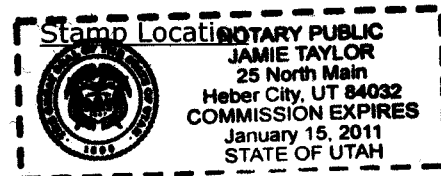
On this 1st day of June, 2009 personally appeared before me,  
Ivan Spencer, signer of the within instrument, who duly  
acknowledged to me that he executed the same.



NOTARY PUBLIC

My Commission Expires: Jan. 15, 2011

My Residence is: Wasatch Co.



Copies to

- County Department - Public Works