



Application for Assessment and Taxation of Agricultural Land

Box Elder County Assessor

Farmland Assessment Act
UCA 59-2-501 to 515
Form TC-582ED

Owner
ACE LAND & LIVESTOCK LLC
PO BOX 652
FARMINGTON, UT 84025

Date of Application
03/31/2015

Property identification numbers and complete legal description (additional pages if necessary)

Account Number: R0010808

Parcel Number: 030680003

BEG AT NE COR OF NW/4 OF SEC 4, TWP 9N, R 2W, SLM, RUNNING W 77 RDS, S 56 RDS, E 77 RDS, N 56 RDS TO BEG

Account Number: R0010811

Parcel Number: 030680006

BEG AT SE COR OF NW/4 SEC 4, T9N R 2W, SLM, RUNNING N 41.64 RDS, W 77 RDS, S 41.64 RDS, E 77 RDS TO BEG. CONT.
20.03 AC.

Account Number: R0010812

Parcel Number: 030680007

BEG AT A PT 123 1/2 RDS N OF SE COR OF SEC 4, TWP 9N, R 2W, SLM, RUNNING W 160 RDS, S 4.14 RDS, W 79 RDS, N 41 1/3
RDS, E 239 RDS, S 37 1/6 RDS TO BEG. LESS CO RD. ALSO LESS FOR ST RD. EXC THAT PT E OF ST HWY. CONT. 43.83 AC.

Account Number: R0010823

Parcel Number: 030680020

ALL THAT PART OF THE FOLLOWING DESC TR OF LAND LYING W OF I-15, BEG 4 RDS N OF SE COR OF SEC 4, TWP 9N, R 2W,
SLM, W 160 RDS, N 37.1 RDS, W 79 RDS, N 78 1/3 RDS, E 79 RDS S 33.1 RDS, E 160 RDS, S 82 1/3 RDS TO BEG, LESS CO RD
CONT 92.40 ACS

Account Number: R0019156

Parcel Number: 040460013

BEG AT SW COR OF SEC 33, TWP 10N, R 2W, SLM, TH RUNNING N 28 RDS, E 160 RDS, S 28 RDS, W 160 RDS TO BEG. LESS
CANAL. R




Certification


Read the following and sign below.

I certify: (1) THE FACTS SET FORTH IN THIS APPLICATION ARE TRUE. (2) The agricultural land covered by this application constitutes no less than five contiguous acres exclusive of homesite and other non-agricultural acreage (see Utah Code 58-2-503 for waiver). (3) The land is currently devoted to agricultural use and has been so devoted for two successive years immediately preceding the tax year for which valuation under this act is requested. (4) The land produces in excess of 50 percent of the average agricultural production per acre for the given type of land and the given county or area. (5) I am fully aware of the five-year rollback tax provision which becomes effective upon a change in use or other withdrawal of all or part of the eligible land. I understand that the rollback tax is a lien on the property until paid and that the application constitutes consent to audit and review. I understand that I must notify the county assessor of a change in land use to any non-qualifying use, and that a penalty of the greater of \$10 or 2 percent of the computed rollback tax due for the last year will be imposed on failure to notify the assessor within 120 days after change in use.

\$16⁰⁰

Corporate Name

Owner Signature (ACE LAND & LIVESTOCK LLC) X 	Date 7/16/15
Notary Signature 	Date Subscribed and Sworn 7-16-15
Notary Stamp 	

County Assessor Signature (Subject to review)  deputy	Date 7/16/15
---	-----------------