

3469608

OFFICE OF THE LIEUTENANT GOVERNOR/SECRETARY OF STATE

C E R T I F I C A T E

I, DAVID S. MONSON, LIEUTENANT GOVERNOR/SECRETARY OF STATE OF THE STATE OF UTAH, DO HEREBY CERTIFY THAT there has been filed in my office a certified copy of the Articles of Incorporation of WEST VALLEY CITY, dated May 14, 1980, complying with Section 10-2-108, Utah Code Annotated, 1953, as amended 1977.

NOW, THEREFORE, in compliance with the requirements of Section 10-2-108, Utah Code Annotated 1953, as amended 1977, notice is hereby given to all whom it may concern that the attached is a true and correct copy of the Articles of Incorporation referred to above on file with the Secretary of State pertaining to WEST VALLEY CITY, a city of the second class, located in Salt Lake County, Utah. The date of incorporation is indicated to be July 1, 1980.

IN TESTIMONY WHEREOF, I have hereunto set my hand and affixed the Great Seal of the State of Utah at Salt Lake City, this 26th day of August, 1980.

DAVID S. MONSON
Lt. Governor

Janet C. Dancy
Authorized Person

BOOK 5141 PAGE 865

KATIE L. GIXON
RECORDER
SALT LAKE COUNTY,
UTAH

AUG 26 3 09 PM '80

Info of West Valley City

REF. Scott Duckworth
Scott Duckworth

2470 So Redwood

WVC 84115

Acct: City Records

866

BOOK 5141 PAGE 866

RECEIVED

JUL 15 1964

LOCAL GOVERNMENTS

ARTICLES OF INCORPORATION
OF
WEST VALLEY CITY
(a Municipal Corporation)

The undersigned, Henry Price, being duly elected and qualified Mayor of West Valley City does hereby certify the following:

ARTICLE I

NAME

The name of the City is WEST VALLEY CITY.

ARTICLE II

DESCRIPTION

The geographical description of WEST VALLEY CITY is:

Beginning at the S. W. Corner Section 3, T. 2. S., R. 2 W., S. L. B. and M., and running thence North along the West line of said Section 3 and the West lines of Section 34, 27 and 22, T. 1 S., R. 2 W., S. L. B. and M., to the N. W. Corner of said Section 22; thence East along the North line of Sections 22, 23 and 24, T. 1 S., R. 2 W., S. L. B. and M., to the Salt Lake City Boundary line which is located on the N. E. Corner of said Section 24; thence South 50.0 feet along the Boundary of Salt Lake City; thence East along the Boundary line of Salt Lake City which line is 50 feet South of the North line of Sections 19, 20 and 21, T. 1 S., R. 1 W., S. L. B. and M., to a point located 783.0 feet East of the West line of said Section 21; thence South 69.35 feet, more or less, along said boundary of Salt Lake City to a point 783.0 feet East and 119.35 feet South from the N. W. Corner of said Section 21; thence continuing East along the boundary of Salt Lake City to a point 117.83 feet South and 224.35 feet West of the North $\frac{1}{4}$ Corner of Section 22, T. 1 S., R. 1 W., S. L. B. and M.; thence S 2° 13' E 90.39 feet along the Salt Lake City boundary; thence N 89° 41' E 277.70 feet along the boundary of Salt Lake City; thence S 0° 04' 26" W along the East line of Redwood road and the present boundary of Salt Lake City 142.69 feet to the North Right of Way line of State Highway No. 201 (21st South Freeway); thence along said North line and boundary of Salt Lake City as follows, N 88° 41'

Book 5141 page 867

82.00 feet to a point of a 2914.79 foot radius curve to the right; thence Easterly along the arc of said curve 487.53 feet to a point of tangency; thence S 81° 44' E 431.27 feet to a point of a 5729.58 foot radius curve to the left; thence Easterly along the arc of said curve 481.67 feet to a point of tangency; thence S 86° 89' 18" E 497.56 feet; thence N 88° 46' 11" E 700 feet; thence N 87° 13' 41" E 1130 feet, more or less, to the centerline of the

Jordan River; thence leaving said North Right of Way Southerly along the centerline of the Jordan River to the intersection of the Jordan River with the centerline of the Meadow Brook Expressway, which line is 1650 feet, more or less, North and 1650 feet, more or less, East of the S. W. Corner of Section 35, T. 1 S., R. 1 W., S. L. B. and M.; thence in a South Westerly direction along the centerline of the Meadow Brook Expressway to the midpoint of the South line of Section 34, T. 1 S., R. 1 W., S. L. B. and M., which midpoint is the South $\frac{1}{4}$ Corner of said Section 34; thence West along the South Line of Sections 34 and 33, T. 1 S., R. 1 W., S. L. B. and M., to the intersection of the midpoint of 2700 West Street, which intersection point is the South $\frac{1}{4}$ Corner of said Section 33; thence South along the midpoint of 2700 South Street 5280 feet, more or less, to the South $\frac{1}{4}$ Corner of Section 4, T. 2 S., R. 1 W., S. L. B. and M.; thence West along the South lines of Sections 4, 5 and 6, T. 2 S., R. 1 W., S. L. B. and M., and the South lines of Sections 1, 2 and 3, T. 2 S., R. 2 W., S. L. B. and M., to the Southwest Corner of said Section 3 and point of beginning.

ARTICLE III

CLASSIFICATION


According to population, WEST VALLEY CITY is a city of the second class.

ARTICLE IV

DATE OF INCORPORATION


WEST VALLEY CITY shall become incorporated as a municipal corporation at 9:00 o'clock a.m. July 1, 1980.

DATED this 14 day of MAY, 1980.


MAYOR HENRY H. PRICE


REC-5141 PAGE 868

ATTEST:



CITY RECORDER GERRY ASHMAN

HENRY PRICE, being duly sworn, deposes and says:

That he now and at all times mentioned in the foregoing Articles of Incorporation was the Mayor of WEST VALLEY CITY, that he has read the Articles, that the statements made therein are true to the best of his knowledge and belief and that the signature contained therein is the signature of said Mayor of WEST VALLEY CITY.



MAYOR HENRY H. PRICE

ATTEST:


CITY RECORDER GERRY ASHMAN

STATE OF UTAH)
 : ss.
COUNTY OF SALT LAKE)

On the 14th day of May, 1980, personally appeared before me HENRY PRICE, the signer of the within instrument, who duly acknowledged to me that he executed the same.

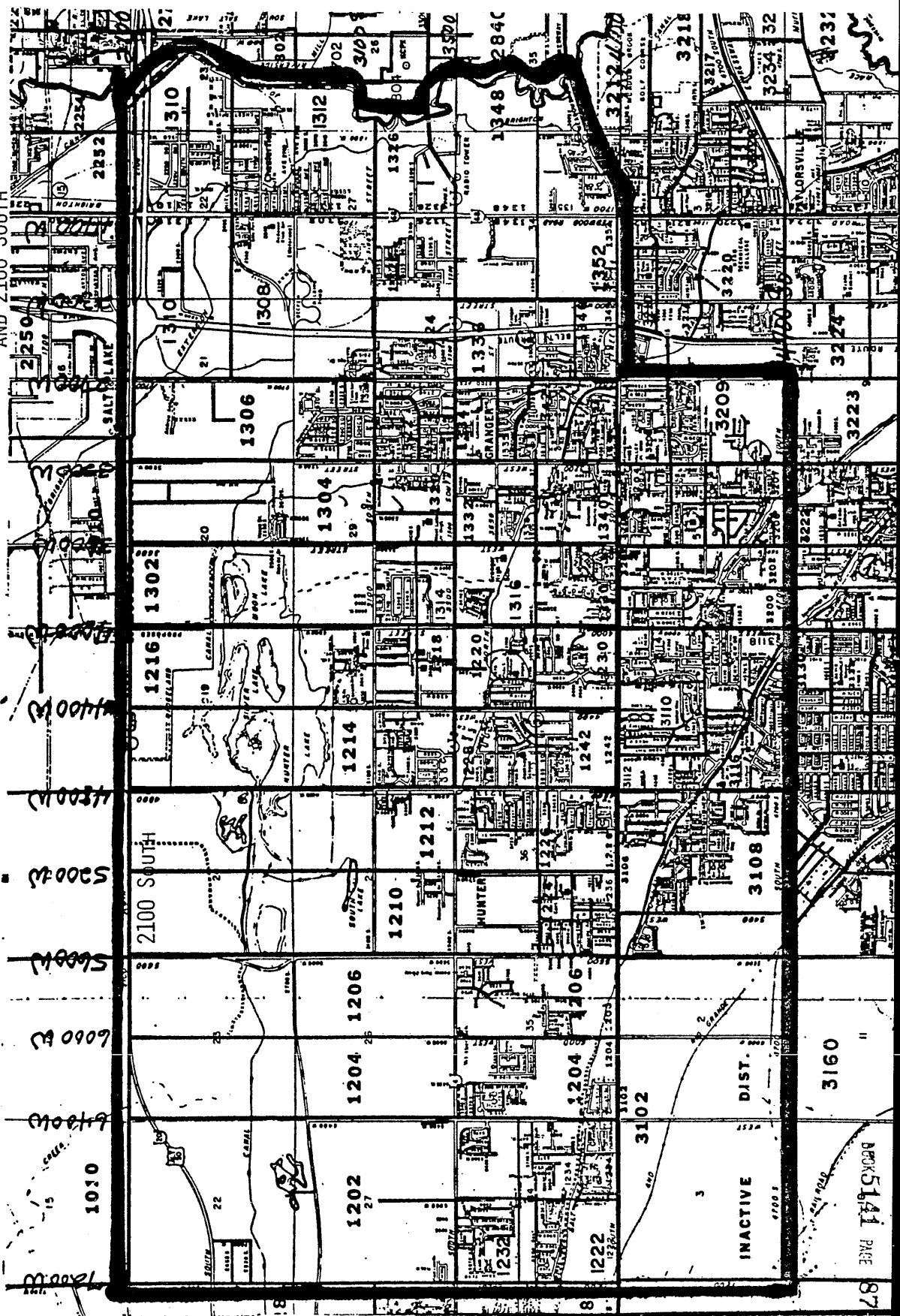

NOTARY PUBLIC, Residing in
Salt Lake County, Utah

My Commission Expires:

2/14/83

BOOK 5141 PAGE 869

BEGINNING AT JORDAN RIVER
AND 2100 SOUTH



Handwritten annotations on the left side of the map, including lot numbers and street names:

- 1010
- 1200 W
- 1400 W
- 1500 W
- 1600 W
- 1700 W
- 1800 W
- 1900 W
- 2000 W
- 2100 W
- 2200 W
- 2300 W
- 2400 W
- 2500 W
- 2600 W
- 2700 W
- 2800 W
- 2900 W
- 3000 W
- 3100 W
- 3200 W
- 3300 W
- 3400 W
- 3500 W
- 3600 W
- 3700 W
- 3800 W
- 3900 W
- 4000 W
- 4100 W
- 4200 W
- 4300 W
- 4400 W
- 4500 W
- 4600 W
- 4700 W
- 4800 W
- 4900 W
- 5000 W
- 5100 W
- 5200 W
- 5300 W
- 5400 W
- 5500 W
- 5600 W
- 5700 W
- 5800 W
- 5900 W
- 6000 W
- 6100 W
- 6200 W
- 6300 W
- 6400 W
- 6500 W
- 6600 W
- 6700 W
- 6800 W
- 6900 W
- 7000 W
- 7100 W
- 7200 W
- 7300 W
- 7400 W
- 7500 W
- 7600 W
- 7700 W
- 7800 W
- 7900 W
- 8000 W
- 8100 W
- 8200 W
- 8300 W
- 8400 W
- 8500 W
- 8600 W
- 8700 W
- 8800 W
- 8900 W
- 9000 W
- 9100 W
- 9200 W
- 9300 W
- 9400 W
- 9500 W
- 9600 W
- 9700 W
- 9800 W
- 9900 W
- 10000 W