

Office of the Davis County Recorder

E 3450049 B 7926 P 1615-1617
RICHARD T. MAUGHAN
DAVIS COUNTY, UTAH RECORDER
01/14/2022 02:08 PM
FEE \$0.00 Post 3
DEP RT REC'D FOR SYRACUSE CITY



Davis
COUNTY

Supplied by Title

Recorder
Richard T. Maughan
Chief Deputy
Lalife H. Lomax

THE UNDERLYING DOCUMENT ATTACHED HERETO IS AN ORIGINAL DOCUMENT SUBMITTED FOR RECORDING IN THE OFFICE OF THE COUNTY RECORDER OF DAVIS COUNTY, UTAH. THE DOCUMENT HAS INSUFFICIENT MARGIN SPACE FOR THE REQUIRED RECORDING ENDORSMENT STAMP. THIS PAGE BECOMES THE FRONT PAGE OF THE DOCUMENT FOR RECORDING PURPOSES.

THE DOCUMENT HEREIN RECORDED IS A Affidavit
(Document Type)

15-089-0008, 15-089-0017 to 0024
Tax Serial Number(s)



3450049
BK 7926 PG 1616

Syracuse City Corporation

1979 West 1900 South, Syracuse, UT 84075
801-825-1477 • www.syracuseut.com • planning@syracuseut.com


Address Affidavit

This affidavit has been prepared to assign an address to properties located in Syracuse City, Davis County, Utah

<u>Legal Description</u>	<u>Parcel ID</u>	<u>Recorded Address</u>	<u>New Address</u>
ALL OF LOT 8, ANTELOPES EDGE SUBDIVISION. CONT. 0.08300 ACRES.	15-089-0008	995 W 1840 SOUTH SYRACUSE 84075	955 W 1840 SOUTH SYRACUSE 84075
ALL OF LOT 17, ANTELOPES EDGE SUBDIVISION. CONT. 0.11400 ACRES.	15-089-0017	992 W 1920 SOUTH SYRACUSE 84075	992 W 1910 SOUTH SYRACUSE 84075
ALL OF LOT 18, ANTELOPES EDGE SUBDIVISION. CONT. 0.08300 ACRES.	15-089-0018	982 W 1920 SOUTH SYRACUSE 84075	982 W 1910 SOUTH SYRACUSE 84075
ALL OF LOT 19, ANTELOPES EDGE SUBDIVISION. CONT. 0.08300 ACRES.	15-089-0019	962 W 1920 SOUTH SYRACUSE 84075	962 W 1910 SOUTH SYRACUSE 84075
ALL OF LOT 20, ANTELOPES EDGE SUBDIVISION. CONT. 0.08300 ACRES.	15-089-0020	952 W 1920 SOUTH SYRACUSE 84075	952 W 1910 SOUTH SYRACUSE 84075
ALL OF LOT 21, ANTELOPES EDGE SUBDIVISION. CONT. 0.11400 ACRES.	15-089-0021	991 W 1920 SOUTH SYRACUSE 84075	991 W 1910 SOUTH SYRACUSE 84075
ALL OF LOT 22, ANTELOPES EDGE SUBDIVISION. CONT. 0.08300 ACRES.	15-089-0022	981 W 1920 SOUTH SYRACUSE 84075	981 W 1910 SOUTH SYRACUSE 84075
ALL OF LOT 23, ANTELOPES EDGE SUBDIVISION. CONT. 0.08300 ACRES.	15-089-0023	961 W 1920 SOUTH SYRACUSE 84075	961 W 1910 SOUTH SYRACUSE 84075
ALL OF LOT 24, ANTELOPES EDGE SUBDIVISION. CONT. 0.08300 ACRES.	15-089-0024	951 W 1920 SOUTH	951 W 1920 SOUTH


		SYRACUSE 84075g	SYRACUSE 84075
--	--	--------------------	-------------------

In witness whereof, I swear that the change(s) are correct and cause the same to be fully executed this 14th day of January 2022.




Royce Davies
Syracuse City Planner II

STATE OF UTAH }
COUNTY OF DAVIS } SS



On this 14th day of January 2022, Royce Davies, City Planner II for Syracuse City Corporation, acknowledged this forgoing instrument before me.



Notary Public