

REALLOCATION

**to WEBER BASIN WATER CONSERVANCY DISTRICT
for Water Reallocation for use by Individuals**

The following first described lands have been allotted 1.3 acre-feet of water by Petition and Order recorded as __, Book __, Page __, Reallocation and Order recorded as E 554525 Book 807 Page 982, Transfer and Order recorded as, __ Book __, Page __, records of DAVIS County, Utah. Such lands have since the REALLOCATION and order been divided into additional separate ownerships by reason whereof 1.3 acre-feet of water now allotted thereto, and the lien created thereby should be reallocated to the lands more particularly described under "Descriptions of Lands with Quantities as Reallocated". The undersigned, Secretary of Weber Basin Water Conservancy District, accordingly, hereby applies to the Board of Directors of such District for such reallocation and requests that a time and place for hearing upon this application be fixed and notice thereof be given to all interested parties in the manner provided by the Rules and Regulations of the District.

FIRST DESCRIBED LANDS

09-081-0015 ALLRED, MALINDA H & JOHN R 1.3 AF


BEG ON E LINE OF A HWY AT PT BEING S 89°56' E 161.5 FT ALG SEC LINE & S 1°29' W 248.13 FT ALG SD E LINE OF A HWY FR NW COR OF SEC 13-T4N-R1W, SLM; RUN TH S 89°56' E 185 FT; TH S 1°29' W 118 FT; TH N 89°56' W 185 FT TO E LINE OF SD HWY; TH N 1°29' E 118 FT, M/L, ALG SD E LINE TO POB. CONT 0.50 ACRES SUBJECT TO A R/W

DESCRIPTIONS OF LANDS WITH QUANTITIES AS REALLOCATED

09-081-0192 ALLRED, MALINDA H & JOHN R 1.3 AF

BEG AT A PT BEING S 89°56' E 161.5 FT ALG SEC LINE & S 1°29' W 248.13 FT & S 89°56'00" E 66.76 FT FR NW COR OF SEC 13-T4N-R1W, SLB&M; RUN TH S 89°56' E 118.24 FT; TH S 1°29' W 118 FT; TH N 89°56' W 125.47 FT TO E LINE OF PPTY CONV IN WARRANTY DEED RECORDED 11/24/2020 AS E# 3318852 BK 7644 PG 1676; TH ALG SD LINE THE FOLLOWING COURSE: N 04°58'50" E 118.40 FT TO POB. CONT 0.329 ACRES SUBJECT TO A R/W. (NOTE: THIS REMAINING LEGAL WAS WRITTEN IN THE DAVIS COUNTY RECORDER'S OFFICE FOR I.D. PURPOSES. IT DOES NOT REFLECT A SURVEY OF THE PROPERTY.)


Dated June 9, 2021




Tage I. Flint
Weber Basin Water Conservancy District

State of UTAH }
 : SS
County of DAVIS }

On this 9 day of June, 2021, personally appeared before me TAGE I. FLINT, known by me to be Secretary of the Weber Basin Water Conservancy District, the signer of the above instrument, who duly acknowledged to me that he executed the same.


_____, Notary Public

Residing at Layton, Utah
My commission expires 5-28-2024



ORDER ON APPLICATION

Application having been made for the reallocation of 1.3 acre-feet of water and the lien created by the allotment thereof as described in the above application, which application is in proper form, and all parties interested in such allotment having been given notice thereof and of the time and place of hearing thereon, and after hearing by the Board of Directors of Weber Basin Water Conservancy District, it is hereby determined that the granting of such application is in the best interest of the District, and it is hereby ORDERED that such application be granted under the same terms and conditions as in the original Petition and Order for allotment of water (which by reference are deemed incorporated herein), except that the water shall hereafter be allotted to the lands above described as set forth under the heading "Descriptions of lands with Quantities as Reallocated", and the lien created by such original petition and order is transferred to and is pro-rated among and shall hereafter attach to the several tracts described under the heading "Descriptions of Lands with Quantities as Reallocated", in the proportion to which the water reallocated to each tract bears to the total water reallocated hereunder to all such tracts.

Dated May 27, 2021

WEBER BASIN WATER CONSERVANCY DISTRICT

ATTEST:



Tace I. Flint

By  President
Dee Alan Waldron

