

295 Chipaca way
P.O. Box 58900
SLC 84158

ASSIGNMENT

REC'D
D9
40
SUBMIT TO REC'D
ALAN HENNING
1991
FEB 15 11:04 AM
FEB 15 1991
336661
Kern River
General

THIS ASSIGNMENT is effective as of the 14th day of February 1991 and is entered by and between Wyoming-California Pipeline Company ("WyCal") Colorado General Partnership, P. O. Box 1087, Colorado Springs, Colorado 80944, and Kern River Gas Transmission Company ("Kern River"), a Texas General Partnership, P. O. Box 58900, Salt Lake City, Utah 84158-0900.

WHEREAS, WyCal is the grantee under the terms of various Right-of-Way, Easement and Damage Release Agreements covering lands located in the States of Utah and Wyoming which Agreements are described on Exhibit A attached hereto and by this reference made a part hereof (hereinafter collectively referred to as the "Agreements");

WHEREAS, Kern River desires to acquire all the right, title and interest which WyCal now owns under the terms of the Agreements.

NOW, THEREFORE, in consideration of the sum of Ten Dollars (\$10.00) and other good and valuable consideration, the receipt and sufficiency of which are hereby acknowledged, and subject to conditions hereinafter set forth, WyCal does hereby assign unto Kern River, its successors and assigns, all of WyCal's right, title and interest in and to the Agreements.

1. No Warranty By WyCal. This Assignment is made by WyCal to Kern River WITHOUT WARRANTY OF TITLE, EITHER EXPRESS OR IMPLIED, OF ANY KIND; except that WyCal warrants that there are no burdens, encumbrances or liens created by WyCal on the property and that WyCal has not previously released or conveyed the property to any other person.

2. Assumption of Obligations and Indemnification. Kern River hereby accepts the terms of the Agreements. Furthermore, Kern River hereby agrees to indemnify and hold harmless WyCal and its affiliates, and their officers, directors, employees, attorneys and agents from any and all losses, liabilities, liens, encumbrances, damages, judgments, demands, suits, claims, assessments, charges, fines, penalties or expenses (including but not limited to attorney fees, other costs of litigation, liability for environmental harm or damages to natural resources, and costs of complying with orders or directives of government entities and agencies) of any kind or character arising out of, in connection with, or resulting from the ownership, possession, operation, use or maintenance of the property covered by the Agreements, on or after the effective date of this Assignment.

3. Binding Effect. The terms and conditions of this Assignment shall be binding on and shall inure to the benefit of WyCal and Kern River, their successors and assigns.

WHEREFORE, WyCal and Kern River have executed this Assignment effective as of the date and year first above written.

WYOMING-CALIFORNIA PIPELINE COMPANY,
by and through its Partner,
Coastal Western Pipeline Company

ATTEST:

Rudie Lee Cobban
Assistant Secretary

By Jane R. Whitney

Approved
For Execution
By Beal
Legal Dept.

(SEAL)

Executive Vice President
Title

506 PAGE 472 - 481



Entry No. 60080 . Book M 79
RECORDED 2-15-91 at 1:42 PM Page 162
REQUEST of Kern River Gas
FEE Florence M Whitaker, Morgan Co. Recorder
\$ 20.50 By Florence M Whitaker


Assignment of Right-of-Way, Easement and
Damage Release Agreements from Wyoming-
California Pipeline Company to Kern
River Gas Transmission Company
Page 2

KERN RIVER GAS TRANSMISSION COMPANY,
A Texas General Partnership, by and
through its Partner, Williams Western
Pipeline Company

ATTEST:

By Cuba Wadsworth, Jr.
VICE PRESIDENT & GENERAL MANAGER
Title


Heather Nemise
Assistant Secretary



The foregoing instrument was acknowledged before me on this 14th day
of February, 1991 by Jon R. Whitney, known to me to be the Executive
Vice President of Coastal Western Pipeline Company, Partner of Wyoming-
California Pipeline Company.


Dana L. Lundahl
Notary Public

My Commission Expires: 5/27/94



STATE OF Utah
COUNTY OF Salt Lake

The foregoing instrument was acknowledged before me on this 15th day
of February, 1991 by Cuba Wadsworth, Jr., known to me to be
the Vice President & General Manager of Williams Western Pipeline Company, Partner
of Kern River Gas Transmission Company.



BOOK 596 PAGE 473

EXHIBIT "A" to
Assignment of Rights of Way and Easements
Wyoming-California Pipeline Company to Kern River Gas Transmission Co.

| LL No. | Grantor | Description | Recording Date | | Dam. Rel. | Lien Sub. |
|--------|---|---|----------------|------------|-----------|-----------|
| | | | Book | Page | | |
| 1-80 | Uinta County, Wyoming The Broken Circle Cattle Co. | SE/4SE/4 Section 34-14N-120W | 579 | 61 R 47146 | T | T |
| 2-5 | Summit County, Utah Blonquist Ranches, a Limited Partnership | all Section 2-2N-6E | 561 | 575 323359 | F | F |
| 2-6 | Dorothy J. Blonquist | all Section 3-2N-6E | 585 | 458 332383 | T | F |
| 2-6 | Laura Blonquist | all Section 3-2N-6E | 585 | 466 332384 | T | F |
| 2-7 | Dorothy J. Blonquist | N/2SW/4, N/2SE/4, SW/4SW/4 Section 4-2N-6E | 585 | 458 332383 | T | F |
| 2-7 | Laura Blonquist | N/2SW/4, N/2SE/4, SW/4SW/4 Section 4-2N-6E | 585 | 466 332384 | T | F |
| 2-10 | Dorothy J. Blonquist | Portion of Section 5-2N-6E | 585 | 458 332383 | T | F |
| 2-10 | Laura Blonquist | Portion of Section 5-2N-6E | 585 | 466 332384 | T | F |
| 2-8 | Jerrold E. Richins | SE/4SW/4 Section 4-2N-6E | 560 | 480 322908 | F | F |
| 2-11 | | Portion of S/2 & NW/4 & S/2NE/4 Section 8-2N-6E | | | F | F |
| 2-12 | Ronald R. Robinson, et. ux. | Portion of Section 7-2N-6E | 571 | 541 327107 | T | F |
| 2-17 | Kirk and Susan Wilde Family Partnership | NW/4 Section 14-2N-5E | 560 | 475 322907 | F | F |
| 2-18 | Alma Blonquist, et. al. | Portion of Section 15-2N-5E | 570 | 486 326696 | T | T |
| 2-19 | Bertha Arnie Staples Robinson, et. al. | Portion of Section 16-2N-5E | 566 | 612 325219 | T | F |
| 2-21 | Julian Robinson and Norma R. Robinson | Portion of Section 16-2N-5E | 554 | 261 320306 | F | F |

596 474

EXHIBIT "A" to
Assignment of Rights of Way and Easements
Wyoming-California Pipeline Company to Kern River Gas Transmission Co.

| LL No. | Grantor | Description | Recording Data | | Dam. Rel. | Lien Sbd. |
|---------------------|---|--------------------------------------|----------------|------|-----------|-----------|
| | | | Book | Page | | |
| Summit County, Utah | | | | | | |
| 2-22 | Verlan Robinson | Portion of Section 16-2N-5E | 555 | 694 | 320942 | F F |
| 2-23 | David E. Wilde and Debra A. Wilde | Portion of Section 16-2N-5E | 555 | 182 | 320663 | F F |
| 2-30 | | Portion of Section 17-2N-5E | | | | F F |
| 2-24 | Thomas Copley Walker | Portion of Section 16-2N-5E | 554 | 266 | 320307 | F F |
| 2-25A | Carol Sargent | Portion of Section 16-2N-5E | 561 | 570 | 323358 | T F |
| 2-26 | C. Bryant Copley | Portion of Section 16-2N-5E | 554 | 276 | 320309 | T F |
| 2-26 | | Portion of Section 17-2N-5E | | | | T F |
| 2-28 | Thomas Copley Walker | Portion of Section 17-2N-5E | 554 | 217 | 320308 | F F |
| 2-31 | Boydan Farms | Portion of Section 17-2N-5E | 558 | 791 | 322299 | T F |
| 2-32 | Edmond Dean Rees and Ivaloo Ann Rees | Portion of Section 8-2N-5E | 561 | 564 | 323357 | T F |
| 2-33 | E. Dean Rees, et. al. | S/2 Less 9.577 Acres Section 7-2N-5E | 561 | 553 | 323355 | T F |
| 2-34 | Jacob Rees | Lot Two (2) Section 7-2N-5E | 580 | 478 | 330561 | T F |
| 2-38 | Joyce Lynette Smith, et. al. | Lot 8 Section 10-2N-4E | 555 | 699 | 320943 | F F |
| 2-39 | J. Richard Rees and Patricia Ann Long Rees | Lot 7 Section 10-2N-4E | 563 | 71 | 323919 | F F |
| 2-40 | Morene Lydia Dickey and Larry Thomas Dickey | Lot 6 Section 10-2N-4E | 566 | 608 | 325218 | F F |

596-475

EXHIBIT "A" to
Assignment of Rights of Way and Easements
Wyoming-California Pipeline Company to Kern River Gas Transmission Co.

| LL No. | Grantor | Description | Recording Data | | Dam. Rel. (T or F) | Lien Sub. (T or F) |
|--------|---|---|----------------|--------------|--------------------|--------------------|
| | | | Book | Page | | |
| 2-41 | Summit County, Utah Max Albert Fowers and Joan Roskelly Fowers | Lots one (1), Two (2), Three (3), & four (4) Section 10-2N-4E | 554 | 281 320310 | F | F |
| 2-42 | Mountain Land and Livestock Company | all Section 3-2N-4E | 580 | 696 330645 | T | F |
| 2-42 | | all Section 4-2N-4E | | | T | F |
| 2-42 | | all Section 9-2N-4E | | | T | F |
| 2-43 | | Portion of Section 5-2N-4E | | | T | F |
| 2-43 | Morgan County, Utah Mountain Land and Livestock Company | Portion of Section 5-2N-4E | N78 | 147 59749 | T | F |
| 2-64 | South Millcreek Grazing Company | all Section 35-3N-2E | N75 | 205 59031 | F | F |
| 2-71 | Wyrna H. Campbell Trust | Portion of W1/2 Section 18-2N-2E | N78 | 047 59707 | F | F |
| 2-127 | Salt Lake County, Utah Contractors Leasing, Inc. | Portion of Section 1-1S-2W | 6247 | 1446 4957760 | T | F |
| 2-128 | Hogle Development Corporation | Portion of Section 1-1S-2W | 6247 | 1458 4957762 | T | F |
| 2-139 | James H. Wood, et. al. | Portion of Section 23-1S-2W | 6236 | 0088 4940040 | T | F |
| 2-142 | Henry K. Bertoch and Judy Ann Bertoch | Portion of Section 26-1S-2W | 6244 | 1310 4952515 | T | F |
| 2-145 | Dennis H. Anderson and Linda L. Anderson | Portion of Section 35-1S-2W | 6203 | 2480 4890649 | T | F |

596 PAGE 476

BOOK M 19 PAGE 1 C 6

EXHIBIT "A" to
Assignment of Rights of Way and Easements
Wyoming-California Pipeline Company to Kern River Gas Transmission Co.

| Ll. No. | Grantor | Description | Recording Data | | Book | Page | Reception No. | (T or F) | (T or F) | Dam. Rel. | Lien Sub. |
|------------------------|--|--------------------------------------|----------------|----------|---------|------|---------------|----------|----------|-----------|-----------|
| | | | No. | (T or F) | | | | | | | |
| Salt Lake County, Utah | | | | | | | | | | | |
| 2-146 | Barbara Young Jorgensen | Portion of Section 35-1S-2W | 6202 | 2356 | 4888740 | | | T | | F | |
| 2-147 | Jan Blanchard | Portion of Section 35-1S-2W | 6211 | 1218 | 4902384 | | | T | | F | |
| 2-147 | Raymond R. Blanchard, et. al. | Portion of Section 35-1S-2W | 6211 | 1224 | 4902385 | | | T | | F | |
| 2-165 | Elmer N. Jensen | Portion of S1/2 Section 26-2S-2W | 6227 | 1591 | 4927064 | | | T | | F | |
| 2-174 | Ralph W. Bastian, et. ux. | Portion of E/2 Section 23-3S-2W | 6222 | 1317 | 4919204 | | | T | | F | |
| 2-184 | Sherril H. Taylor | Portion of SW/4 Section 30-3S-1W | 6215 | 0272 | 4907991 | | | T | | F | |
| 2-184 | | Portion of SE/4 Section 25-3S-2W | | | | | | T | | F | |
| 2-185 | Bart J. Taylor | Portion of SW/4 Section 30-3S-1W | 6215 | 0279 | 4907992 | | | T | | F | |
| 2-188 | James E. Miller, et. ux. | Portion of SW/4 Section 30-3W-1W | 6247 | 1470 | 4957764 | | | T | | F | |
| 2-189 | Alfred H. Schmidt, et. al. | Portion of NW/4 Section 31-3S-1W | 6249 | 1696 | 4961019 | | | T | | F | |
| 2-190 | Paul Rudey, et. ux. | Portion of NW/4 Section 31-3S-1W | 6200 | 2256 | 4885930 | | | F | | F | |
| 2-193 | | Portion of NW/4 Section 31-3S-1W | | | | | | F | | F | |
| 2-191 | Michael Ray Nielsen, et. ux. | Portion of Section 31-3S-1W | 6244 | 1316 | 4952516 | | | T | | T | |
| 2-196 | Larry D. Brown, et. ux. | Portion of Section 31-3S-1W | 6253 | 1047 | 4966595 | | | T | | F | |
| 2-199 | Daro E. Hamilton | Portion of SE/4 Section 31-3S-1W | 6265 | 0279 | 4984556 | | | F | | F | |
| 2-199 | | Portion of SW/4SW/4 Section 32-3S-1W | | | | | | F | | F | |
| 2-213 | Wilford H. Hansen Stone Quarries, Inc. | Portion of S/2 Section 16-4S-1W | 6259 | 0967 | 4975490 | | | T | | F | |

EXHIBIT "A" to
Assignment of Rights of Way and Easements
Wyoming-California Pipeline Company to Kern River Gas Transmission Co.

| LL No. | Grantor | Description | Recording Date | | Dam. Rel. | Lien Sub. |
|------------------------|---------------------------|---|----------------|--------------|-----------|-----------|
| | | | Book | Page | | |
| Salt Lake County, Utah | | | | | | |
| 2-220 | Lynn A. Anderson, et. al. | Portion of SW/4SE/4 Section 22-4S-1W | 6230 | 0196 4931044 | T | F |
| 2-220 | | Portion of E/2 Section 27-4S-1W | | | T | F |
| Utah County, Utah | | | | | | |
| 3-13 | Lavoy Teuscher | S/4N/2SE/4 Section 6-6S-1W | 2729 | 661 33320 | F | F |
| 3-14 | B. Ray Zoll, et. al. | Portion of S/2SE/4 Section 6-6S-1W | 2667 | 365 5421 | F | F |
| 3-27 | Steven G. Berry | N/2NW/4 Section 18-7S-1W | 2681 | 609 11530 | T | F |
| 3-43 | J. Mark Jacob, et. al. | All Section 19-9S-1W | 2669 | 685 6449 | T | F |
| 3-44 | | Portion of N/2 Section 30-9S-1W | | | T | F |
| Juab County, Utah | | | | | | |
| 3-78 | Cary G. Peterson, et. ux. | Portion of SE/4NE/4 Section 14-13S-2W | 343 | 793 193294 | T | F |
| 3-79 | | All Section 23-13S-2W | | | T | F |
| 3-79 | | N/2, N/2S/2, SE/4SE/4 section 26-13S-2W | | | T | F |
| 3-88 | | All Section 35-14S-2W | | | T | F |
| 3-88 | | SW/4NW/4 & W/2SW/4 Section 36-14S-2W | | | T | F |
| 3-89 | | SW/4, N/2 Section 2-15S-2W | | | T | F |
| 3-89 | | N/2 Section 11-15S-2W | | | T | F |
| 3-90 | | NE/4, N/2SE/4, W/2W/2 Section 10-15S-2W | | | T | F |
| 3-93 | | NE/4 Section 16-15S-2W | | | T | F |

EXHIBIT "A" to
Assignment of Rights of Way and Easements
Wyoming-California Pipeline Company to Kern River Gas Transmission Co.

| Pl. No. | Grantor | Description | Recording Data | | Rel. | Sub. | Dam. Lien |
|---------|--|---|----------------|------|--------|------|-----------|
| | | | Book | Page | | | |
| 3-78 | Juab County, Utah Lamar V. Crandall | Portion of SE/4NE/4 Section 14-13S-2W | 343 | 804 | 193295 | T | F |
| 3-79 | | All Section 23-13S-2W | | | | T | F |
| 3-79 | | N/2, N/2S/2, SE/4SE/4 Section 26-13S-2W | | | | T | F |
| 3-88 | | All Section 35-14S-2W | | | | T | F |
| 3-88 | | SW/4NW/4 & W/2SW/4 Section 36-14S-2W | | | | T | F |
| 3-89 | | SW/4 & N/2 Section 2-15S-2W | | | | T | F |
| 3-89 | | N/2 Section 11-15S-2W | | | | T | F |
| 3-90 | | NE/4, N/2SE/4 & W/2W/2 Section 10-15S-2W | | | | T | F |
| 3-93 | | NE/4 Section 16-15S-2W | | | | T | F |
| 3-105 | William C. Hatch, et. ux. | All Section 6-17S-2W | 343 | 341 | 193091 | F | F |
| 3-106 | | Portion of Section 7-17S-2W | | | | F | F |
| 3-107 | | Lots 1, 2, 3 & 4, E/2NW/4 Section 18-17S-2W | | | | F | F |
| 3-107 | | E/2E/2 & NW/4SE/4 Section 13-17S-3W | | | | E | F |
| 3-94 | Merlin Monroe, et. ux. | E/2S/2NE/4 & E/2W/2SE/4 Section 21-15S-2W | 343 | 536 | 193195 | T | F |
| 3-110 | Millard County, Utah Merlin Monroe, et. ux. | S/2S/2SW/4 Section 25-17S-3W | 236 | 572 | 77583 | T | F |
| 3-115 | | S/2S/2SE/4 Section 2-18S-3W | | | | T | F |
| 3-115 | | NE/4 & NW/4NE/4SE/4 Section 11-18S-3W | | | | T | F |

596 PAGE 479

BOOK M 79 PAGE 169

EXHIBIT "A" to
Assignment of Rights of Way and Easements
Wyoming-California Pipeline Company to Kern River Gas Transmission Co.

| LL No. | Grantor | Description | Book | Page | Recording Date | Rel. | Dam. Lien |
|----------------------|-----------------------------------|-------------------------------------|------|------|----------------|----------|-----------|
| | | | | | | (T or F) | (T or F) |
| Millard County, Utah | | | | | | | |
| 3-116 | Monroe Brothers | NW/4SE/4 Section 11-18S-3W | 235 | 631 | 77158 | T | F |
| 3-124 | Owen W. Cahoon, et. al. | Portion of Section 26-18S-3W | 233 | 554 | 76175 | T | F |
| 3-124 | | Portion of Section 27-18S-3W | | | | T | F |
| 3-148 | Elizabeth B. Stevens | Portion of Section 3-20S-4W | 237 | 533 | 78093 | T | F |
| 3-150 | Fawn Hunter | Portion of Section 3-20S-4W | 236 | 703 | 77637 | T | F |
| 3-151 | J. Alma Stevens, et. al. | Portion of Section 3-20S-4W | 236 | 263 | 77455 | T | F |
| 3-152 | Donald P. Turner, et. ux. | Portion of Section 3-20S-4W | 235 | 300 | 76978 | T | F |
| 3-153 | Dean Larsen, et. ux. | Portion of S/2 Section 3-20S-4W | 235 | 565 | 77122 | T | F |
| 3-154 | Wallace R. Stevens, et. ux. | Portion of S/2 Section 3-20S-4W | 236 | 17 | 77330 | T | F |
| 3-154 | | Portion of NW/4 Section 10-20S-4W | | | | T | F |
| 3-155 | Robert G. Stevens, et. ux. | SE/4NE/4 Section 9-20S-4W | 233 | 484 | 76136 | T | T |
| 3-155 | | Portion of Section 10-20S-4W | | | | T | T |
| 3-156 | Reuben Stevens, et. ux. | NW/4NW/4 Section 10-20S-4W | 235 | 626 | 77157 | T | F |
| 3-157 | Fred A. Bennett, et. al. | NE/4SE/4 Section 9-20S-4W | 235 | 550 | 77119 | T | F |
| 3-158 | Stanley O. Harmon & Joy B. Harmon | SE/4SE/4 Section 9-20S-4W | 233 | 460 | 76127 | F | F |
| 3-159 | Norman S. Stevens, et. ux. | SW/4 & W/2SE/4 Section 9-20S-4W | 233 | 549 | 76174 | F | F |
| 3-160 | G. W. & Ramona Kerney Trust | Portion of N/2N/2 Section 16-20S-4W | 236 | 258 | 77454 | T | F |

EXHIBIT "A" to
Assignment of Rights of Way and Easements
Hwyoming-California Pipeline Company to Kern River Gas Transmission Co.

| LL No. | Grantor | Description | Book | Page | Recording Date | Reception No. | Dam. Rel. (T or F) | Lien Sub. (T or F) |
|--------|--|--|------|------|----------------|---------------|--------------------|--------------------|
| 3-236 | Beaver County, Utah Larry E. Maycock, et. ux. | W/2SE/4 & SW/4NE/4 Section 16-29S-10W | 253 | 699 | 173761 | | T | F |
| 3-250 | Iron County, Utah L. H. & K. Dairy | NW/4 Section 23-31S-11W | 0421 | 0071 | 0301557 | | T | T |
| 3-259 | James Hugh Roberts, et. ux. | E/2SW/4 Section 6-33S-12W | 0421 | 0079 | 0301558 | | T | F |
| 3-260 | Frank Lavoy Woolsey, et. ux. | Lots 1,2,& 3, and E/2W/2 Section 7-33S-12W | 0418 | 0413 | 0300439 | | T | T |
| 3-260 | | E/2SE/4 Section 12-33S-13W | | | | | T | T |
| 3-263 | Leon Redman, et. al. | E/2SE/4 Section 32-33S-13W | 0421 | 0084 | 0301559 | | T | F |
| 3-266 | Howard W. Jones, et. ux. | Portion of NW/4 Section 5-34S-13W | 0420 | 0460 | 0301316 | | T | F |
| 3-268 | Carmen C. Jones, et. vir. | SW/4 Section 6-34S-13W | 0418 | 0398 | 0300437 | | F | F |
| 3-271 | | NE/4 Section 12-34S-14W | | | | | F | F |
| 3-275 | | E/2 & SW/4 Section 22-34S-14W | | | | | F | F |
| 3-275 | | NW/4 Section 23-34S-14W | | | | | F | F |
| 3-276 | | N/2 Section 27-34S-14W | | | | | F | F |
| 3-276 | | E/2 Section 28-34S-14W | | | | | F | F |
| 3-278 | | NW/4 Section 33-34S-14W | | | | | F | F |
| 3-279 | | E/2SE/4 Section 31-34S-14W | | | | | F | F |
| 3-279 | | All Section 32-34S-14W | | | | | F | F |
| 3-269 | Gitana L. Bonds | N/2E/2NW/4 Section 7-34S-13W | 0419 | 0604 | 0300923 | | F | F |

BOOK 596 PAGE 481

BOOK M 79 PAGE 171

EXHIBIT "A" to
Assignment of Rights of Way and Easements
Wyoming-California Pipeline Company to Kern River Gas Transmission Co.

| Ll. No. | Grantor | Description | Recording Data | | Book | Page | Reception No. | (T or F) | (T or F) | Dam. Lien | Rel. Sub. |
|---------|---|--|----------------|------|---------|------|---------------|----------|----------|-----------|-----------|
| | | | | | | | | | | | |
| 3-272 | Iron County, Utah Curtis Croft Jones | S/2 Section 12-34S-14W | 0418 | 0408 | 0300438 | | | T | F | | |
| 3-280 | Seegmiller Brothers, LTD., et. al. | NW/4NW/4 Section 5-35S-14W | 0419 | 0594 | 0300921 | | | T | F | | |
| 3-280 | | Lot 1, S/2NE/4, NW/4SE/4, SE/4SW/4 Section 6-35S-14W | | | | | | T | F | | |
| 3-282 | | Lot 1 Section 7-35S-14W | | | | | | T | F | | |
| 3-284 | | Portion of S/2 Section 12-35S-15W | | | | | | T | F | | |
| 3-281 | Thomas R. Reno, et. ux. | Portion of Section 6-35S-14W | 0420 | 0365 | 0301268 | | | T | F | | |
| 3-286 | Hilda W. Adams, et. al. | E/2 Section 14-35S-15W | 0423 | 0241 | 0302582 | | | T | F | | |
| 3-286 | | N/2NE/4 Section 23-35S-15W | | | | | | T | F | | |
| 3-287 | Pharol S. Adams, et. al. | S/2NE/4 & SE/4 Section 23-35S-15W | 0424 | 0005 | 0302933 | | | T | F | | |
| 3-289 | | NE/4SW/4 Section 26-35S-15W | | | | | | T | F | | |
| 3-288 | Hugh Gardner | E/2SW/4 Section 23-35S-15W | 0423 | 0556 | 0302763 | | | T | F | | |
| 3-288 | | E/2NW/4 Section 26-35S-15W | | | | | | T | F | | |
| 3-290 | Maxine S. Adams | W/2SW/4 & W/2SE/4SW/4 Section 26-35S-15W | 0419 | 0609 | 0300924 | | | F | F | | |
| 3-290 | | W/2NW/4 & NW/4SW/4 Section 35-35S-15W | | | | | | F | F | | |
| 3-293 | Floyd D. Taylor, et. ux. | SE/4SE/4 Section 34-35S-15W | 0420 | 0359 | 0301267 | | | F | F | | |
| 3-297 | | W/2SW/4 Section 10-36S-15W | | | | | | F | T | | |
| 3-295 | R. E. Burdette | Lots 8 & 9 and SW/4NE/4 Section 3-36S-15W | 0422 | 0545 | 0302287 | | | T | F | | |

EXHIBIT "A" to
Assignment of Rights of Way and Easements
Wyoming-California Pipeline Company to Kern River Gas Transmission Co.

| LL No. | Grantor | Description | Recording Data | | | Dam. Rel. (T or F) | Lien Sub. (T or F) |
|-------------------------|----------------------------------|--|----------------|------|---------------|--------------------|--------------------|
| | | | Book | Page | Reception No. | | |
| Iron County, Utah | | | | | | | |
| 4-1 | Clifton Mulet, et. ux. | Portion of Section 16-36S-15W | 0411 | 0646 | 0297298 | F | T |
| 4-3 | Darryl W. Christian, et. al. | W/2SW/4SE/4 Section 16-36S-15W | 0416 | 0165 | 0299290 | T | F |
| 4-4 | Dean E. Forsyth, et. ux. | Portion of SE/4SW/4 Section 16-36S-15W | 0411 | 0456 | 0297194 | F | F |
| 4-5 | Reed A. Bown, et. ux. | Portion of SE/4SW/4 Section 16-36S-15W | 0411 | 0735 | 0297340 | F | T |
| 4-6 | Patricia F. Beacham Cox, et. al. | N/2NW/4 Section 21-36S-15W | 0411 | 0251 | 0297091 | F | F |
| 4-7 | George Forrest Beacham, et. ux. | NW/4NE/4 & SW/4NE/4 & E/2NE/4 Section 20-36S-15W | 0411 | 0256 | 0297092 | F | T |
| 4-8 | | Portion of SE/4NW/4 Section 20-36S-15W | | | | F | T |
| 4-10 | Christensen Brothers | NW/4SW/4 Section 20-36S-15W | 0413 | 0665 | 0298224 | T | T |
| 4-12 | | SE/4SE/4 Section 19-36S-15W | | | | T | T |
| 4-14 | Russell M. Sevy, et. ux. | E/2SE/4 Section 25-36S-16W | 0411 | 0246 | 0297090 | F | F |
| 4-15 | Mary E. Roberts, Trustee | E/2SW/4SE/4 Section 25-36S-16W | 0415 | 0448 | 0299002 | T | T |
| 4-15 | | E/2NW/4NE/4 and NE/4NE/4 Section 36-36S-16W | | | | T | T |
| 4-17 | John M. McGarry, et. ux. | W/2 Section 36-36S-16W | 0411 | 0241 | 0297089 | F | F |
| Washington County, Utah | | | | | | | |
| 4-22 | J. Burton Burgess, et. ux. | N/2NE/4SE/4 Section 35-37S-16W | 0556 | 0179 | 0363456 | F | F |
| 4-24 | Floyd Ence, et. al. | N/2 Section 2-38S-16W | 0556 | 0802 | 0363786 | T | F |
| 4-24A | Floyd Ence, Ltd. | S/2 Section 2-38S-16W | 0556 | 0536 | 0363627 | T | F |

300-596-483

BOOK M 79 PAGE 173

EXHIBIT "A" to
Assignment of Rights of Way and Easements
Wyoming-California Pipeline Company to Kern River Gas Transmission Co.

| LL No. | Grantor | Description | Book | Page | Recording Date | Rel. | Dam. | Lien |
|-------------------------|----------------------------|---|------|------|----------------|----------|----------|----------|
| | | | | | | (T or F) | (T or F) | (T or F) |
| Washington County, Utah | | | | | | | | |
| 4-26 | Clive M. Burgess, et. ux. | S/2NW/4NW/4 and SW/4NE/4NW/4 Section 14-38S-16W | 0556 | 0797 | 0363785 | F | F | F |
| 4-28 | Rodney E. Leavitt, et. ux. | SU/4NW/4 and NW/4SW/4 Section 4-40S-17W | 0562 | 0831 | 0366387 | F | T | T |