

6885 So State St  
Midvale UT

3264907

84047

DECLARATION OF PROTECTIVE COVENANTS  
AGREEMENTS, RESTRICTIONS AND CONDITIONS  
AFFECTING THE REAL PROPERTY KNOWN AS  
CARTER COMMONS

-TO-

WHOM IT MAY CONCERN

Entry No.  
Recorded  
Book  
Dated

Page

2000  
REF  
FILED  
SMITH - WESTBROOK  
Nov 15 12 49 PM '79  
SALT LAKE COUNTY,  
UTAH  
KATHIE L. JOHNSON  
RECORDER

PART A. PREAMBLE

WHEREAS, the undersigned is the legal and beneficial owner of a certain track of land situated in the Town of West Jordan, Salt Lake County, State of Utah, described as CARTER COMMONS.

WHEREAS, the undersigned is about to sell the property described heretofore, which it desires to subject, pursuant to a general plan of improvement, to certain restrictions, conditions, covenants and agreements between itself and the several purchasers of said property and between the several purchasers of said property themselves as hereinafter set forth:

NOW, THEREFORE, the undersigned declares that the property described heretofore is held and shall be sold, conveyed, leased, occupied, resided upon, hypothecated and held subject to the following restrictions, conditions, covenants and agreements between itself and the several owners and purchasers of said property as between themselves and their heirs, successors and assigns:

PART B. AREA OF APPLICATION

B-1. FULL-PROTECTED RESIDENTIAL AREA. The Residential Area Covenants in Part C in their entirety shall apply to Lots 1 through 49, CARTER COMMONS.

PART C. RESIDENTIAL AREA COVENANTS

C-1. LAND USE AND BUILDING TYPE. No lot shall be used except for residential purposes. No building shall be erected, altered, placed, or permitted to remain on any lot other than one detached single-family dwelling not to exceed two stories in height and a private garage or carport for not less than two cars, but not more than three cars. All land use and buildings shall be in compliance with all zoning and land use ordinances and regulations of the municipalities and agencies governing the subdivision land use and buildings, and all landscaping, grading and drainage of the land in each owner's lot shall be completed so as to comply with all flood control requirements of the subdivision and the individual lots therein.

C-2. ARCHITECTURAL CONTROL. No building shall be erected, placed or altered on any lot until the construction plans and specifications and a plan showing the location of the structure have been approved by the Architectural Control Committee as to quality of workmanship and materials, harmony of external design with existing structures, and as to location with respect to topography and finish grade elevation. No fence or wall shall be erected, placed or altered on any lot nearer to any street than the minimum building setback line unless similarly approved. Approval shall be as provided in Part D.

C-3. DWELLING COST, QUALITY AND SIZE. No dwelling shall be permitted on any lot at a cost of less than \$40,000 exclusive of the lot, based upon cost levels prevailing on the date these covenants are recorded, it being the intention and purpose of the covenant to assure that all dwellings shall be of a quality of workmanship and materials substantially the same or better than that which can be produced on the date these covenants are recorded at the minimum cost stated herein for the minimum permitted dwelling size. The ground floor area of the main structure, exclusive of one-story open porches and garages, shall be not less than 1,100 square feet for a one-story dwelling, nor less than 900 square feet for a dwelling of more than one story.

C-4. BUILDING LOCATION.

(a) No building shall be located on any lot nearer than 30 feet to the front lot line, or nearer than 20 feet to any side street line.

(b) No building shall be located nearer than 8 feet to an interior lot line, except that no side yard shall be required for a garage or other permitted accessory building located 50 feet or more from the building setback line. No dwelling shall be located on any interior lot nearer than 40 feet to the rear lot line. No accessory or outbuildings shall be located to encroach upon any easements.

BOOK 4956 PAGE 478

(c) For the purposes of this covenant, eaves, steps, and open porches shall not be considered as a part of a building, provided, however, that this shall not be construed to permit any portion of a building, on a lot to encroach upon another lot.

C-5. LOT AREA AND WIDTH. No dwelling shall be erected or placed on any lot having a width of less than 70 feet at the minimum building setback line nor shall any dwelling be erected or placed on any lot having an area of less than 9,000 square feet, except that a dwelling may be erected or placed on all lots as shown on the recorded plat provided that front, side and rear setbacks required above are complied with.

C-6. EASEMENTS. Easements for installation and maintenance of utilities and drainage facilities are reserved as shown on the recorded plat and over the rear seven feet of each lot. Within these easements, no structure, planting or other material shall be placed or permitted to remain which may damage or interfere with the installation and maintenance of utilities, or which may change the direction of flow of drainage channels in the easements, or which may obstruct or retard the flow of water through drainage channels in the easements. The easement area of each lot and all improvements in it shall be maintained continuously by the owner of each lot, except for those improvements for which a public authority or utility company is responsible.

C-7. NUISANCES. No noxious or offensive activity shall be carried on upon any lot, nor shall anything be done thereon which may be or may become an annoyance or nuisance to the neighborhood.

C-8. TEMPORARY STRUCTURES. No structure of a temporary character, trailer, basement, tent shack, garage, barn, or other outbuilding shall be used on any lot at any time as a residence either temporarily or permanently.

C-9. PRIVATE RESIDENCE; MOVING STRUCTURES: Said premises shall be used for private residence purposes only, except as hereinafter set forth and no structure of any kind shall be moved from any other prior residence upon said premises, nor shall any incomplete building be permitted to remain incomplete for a period in excess of 1 year from the date the building was started unless approved by the Architectural Supervising Committee.

C-10. SIGNS. No Sign of any kind shall be displayed to the public view on any lot except one professional sign of not more than one square foot, one sign of not more than six square feet, advertising the property for sale or rent, or signs used by a builder to advertise the property during the construction and sales period.

C-11. OIL AND MINING OPERATIONS. No oil drilling, oil development operations, oil refining, quarrying or mining operations of any kind shall be permitted upon or in any lot, nor shall oil wells, tanks, tunnels, mineral excavations or shafts be permitted upon or in any lot. No derrick or other structure designed for use in boring for oil or natural gas shall be erected, maintained or permitted upon any lot.

C-12. PETS, ANIMALS, ETC. No animals other than reasonable and usual number of household pets, shall be kept on any of said lots.

C-13. GARBAGE AND REFUSE DISPOSAL. No lot shall be used or maintained as a dumping ground for rubbish. Trash, garbage or other waste shall not be kept except in sanitary containers. All incinerators or other equipment for the storage or disposal of such material shall be kept in a clean and sanitary condition.

C-14. SIGHT DISTANCE AT INTERSECTIONS. No fence, wall hedge or shrub planting which obstructs sight lines at elevations between 2 and 6 feet above the roadways shall be placed or permitted to remain on any corner lot within the triangular area formed by the street property lines and a line connecting them at points 25 feet from the intersection of the street lines, or in the case of a rounded property corner from the intersection of the street property lines extended. The same sight-line limitations shall apply on any lot within 10 feet from the intersection of a street property line with the edge of a driveway or alley pavement. No tree shall be permitted to remain within such distances of such intersections unless the foliage line is maintained at sufficient height to prevent obstruction of such sight lines.

#### PART D. ARCHITECTURAL CONTROL COMMITTEE

D-1. MEMBERSHIP. The Architectural Control Committee is composed of Daryl M. Smith, 9100 S. Daybreak Drive Sandy, Utah; Clair W. Cox, 4918 E. 2800 N. Eden, Utah; Wayne S. Mills, 271 East 7440 South Midvale, Utah. A majority of the

DOMESTIC  
PAGE 479

committee may designate a representative to act for it. In the event of death or resignation of any member of the committee, the remaining members shall have full authority to designate a successor. Neither the members of the committee, nor its designated representative shall be entitled to any compensation for services performed pursuant to this covenant. At any time, the then record owners of a majority of the lots shall have the power through a duly recorded written instrument to change the membership of the committee or to withdraw from the committee or restore to it any of its powers and duties.


D-2. PROCEDURE. The committee's approval or disapproval as required in these covenants shall be in writing. In the event the committee, or its designated representative, fails to approve or disapprove within 30 days after plans and specifications have been submitted to it, or thereof, approval will not be required and the related covenants shall be deemed to have been fully complied with.


PART E. GENERAL PROVISIONS

E-1. TERM. These covenants are to run with the land and shall be binding on all parties and all persons claiming under them for a period of forty years from the date these covenants are recorded, after which time said covenants shall be automatically extended for successive periods of ten years unless an instrument signed by a majority of the then owners of the lots has been recorded, agreeing to change said covenants in whole or in part.

E-2. ENFORCEMENT. Enforcement shall be by proceedings at law or in equity against any person or persons violating or attempting to violate any covenant either to restrain violation or to recover damages.

E-3. SEVERABILITY. Invalidation of any one of these covenants by judgment or court order shall in no wise affect any of the other provisions which shall remain in full force and effect.


  
\_\_\_\_\_  
Partner-Smith-Western, Inc. President

  
\_\_\_\_\_  
Partner-C.W. Cox, Inc. President

STATE OF UTAH     )  
                          )  
COUNTY OF        )

On the 26 day of October, 19 79, personally appeared before me Warren E. Shepherd who being by me duly sworn did say, that they, the said are the partners of Carter Commons Partnership, and that the within and foregoing instrument was signed in behalf of said partnership.

IN WITNESS WHEREOF, I have hereunto set my hand and affixed my official seal this 26 day of October, 19 79.

  
\_\_\_\_\_  
Notary Public  
Residing in Salt Lake, Utah  
My Commission Expires: Aug. 15, 1981



BOOK 4986 PAGE 480