


COUNTY MANAGER  
Michael K. Davis



COUNTY COUNCIL  
Neil G. Anderton  
Kipp Bangerter  
Kendall Crittenden  
Val Draper  
Steve Farrell  
Michael L. Kohler  
Jay Price

## **NOTICE OF ADDRESS CHANGE**

Wasatch County Information Systems  
GIS/911 Addressing Services  
55 South 500 East  
Heber City, Utah 84032

Wednesday, February 20, 2008

Ent 332319 Bk 960 Pg 2013-2015  
Date: 25-FEB-2008 11:11AM  
Fee: None Filed By: MG  
ELIZABETH PALMIER, Recorder  
WASATCH COUNTY CORPORATION  
For: WASATCH COUNTY

Wasatch County Recorder's Office  
Attn: Wasatch County Recorder - Liz Palmier  
25 N Main Street  
Heber City, Utah 84032

Dear Recorder,

This letter is to inform you of an address change on certain parcel(s) located in Wasatch County, Tuhaye Twin Peaks subdivision, phase 01. The affected parcel(s) are as follows:


Lot	Parcel Number	Present Situs Address	New Situs Address
11	00-0020-6644	2645 E SHADOW RIDGE	2645 E SHADOW RIDGE CIRCLE
12	00-0020-6645	2680 E SHADOW RIDGE	2680 E SHADOW RIDGE CIRCLE
13	00-0020-6646	2710 E SHADOW RIDGE	2710 E SHADOW RIDGE CIRCLE
14	00-0020-6647	2720 E SHADOW RIDGE	2720 E SHADOW RIDGE CIRCLE
15	00-0020-6648	2719 E SHADOW RIDGE	2719 E SHADOW RIDGE CIRCLE
16	00-0020-6649	2701 E SHADOW RIDGE	2701 E SHADOW RIDGE CIRCLE
17	00-0020-6650	2669 E SHADOW RIDGE	2669 E SHADOW RIDGE CIRCLE
18	00-0020-6651	2645 E SHADOW RIDGE	2645 E SHADOW RIDGE CIRCLE
19	00-0020-6652	2627 E SHADOW RIDGE	2627 E SHADOW RIDGE CIRCLE

The reason(s) for the change is: Added road type

- |   |   |
|---|---|
| <input type="checkbox"/> E911 Emergency Problem | <input checked="" type="checkbox"/> Error on Plat |
| <input type="checkbox"/> Owner Requested        | <input type="checkbox"/> Other: _____             |

Detailed Explanation (Required): The engineer left CIRCLE off the plat for SHADOW RIDGE.

COUNTY MANAGER  
Michael K. Davis



COUNTY COUNCIL  
Neil G. Anderton  
Kipp Bangert  
Kendall Crittenden  
Val Draper  
Steve Farrell  
Michael L. Kohler  
Jay Price

Ent 332319 Bk 0960 Pg 2014

## **NOTICE OF ADDRESS CHANGE**

Wasatch County Information Systems  
GIS/911 Addressing Services  
55 South 500 East  
Heber City, Utah 84032

Wednesday, February 20, 2008

Wasatch County Recorder's Office  
Attn: Wasatch County Recorder - Liz Palmier  
25 N Main Street  
Heber City, Utah 84032

Dear Recorder,

This letter is to inform you of an address change on certain parcel(s) located in Wasatch County, Majestic Mountain Acres subdivision, phase 1. The affected parcel(s) are as follows:

Lot	Parcel Number	Present Situs Address	New Situs Address
A	00-0020-6962	900 S MILL ROAD	1070 S MILL ROAD

The reason(s) for the change is: Land around was subdivided

☐ E911 Emergency Problem  
☐ Owner Requested

☒ Error on Plat  
☐ Other: \_\_\_\_\_

Detailed Explanation (Required): This existing home was included in a subdivision but the engineer did not put the new address on the plat. The address needed to be changed because it was off the center of a large parcel but the home was in the south portion of the lot. The new address is off the drive way of the home.

ASSESSOR  
Glen C. Burgener

ATTORNEY  
Thomas L. Low

CLERK/AUDITOR  
Brent R. Tibbitts

RECORDER  
Elizabeth M. Palmier

SHERIFF  
Ken Van Wagoner

SURVEYOR  
James Kalseman

TREASURER  
Karolyn Wall-Kelly

JUSTICE COURT JUDGE  
O. Lane McCotter

25 North Main Street • Heber City, Utah • 84032 • (435) 654-3211 • [www.co.wasatch.ut.us](http://www.co.wasatch.ut.us)

Page 1 of 2

Wasatch County, after following official addressing change procedures, has approved these address change(s). These approved address changes have been incorporated into Wasatch County's E911 database. I therefore respectfully request the situs addresses for affected parcel(s) be updated in the Wasatch County Property Tax System and that this document be recorded for each affected parcel(s).

Sincerely,



Ivan Spencer  
Wasatch County Information Systems  
GIS/911 Addressing Services


State of Utah )  
 ) ss.  
County of Wasatch )

On this 25<sup>th</sup> day of Feb, 2008 personally appeared before me,

Ivan Spencer, signer of the within instrument, who duly acknowledged to me that he executed the same.



NOTARY PUBLIC



My Commission Expires: 3-16-11.

My Residence is: Heber City.

Copies to

- County Department – Public Works
- Heber City – Bart Munford / Mark Anderson
- Midway City Changes – Brad Wilson / Robert Mathis
- Charleston Changes – Charleston Town Mayor/Planning
- Wallsburg Changes – Wallsburg Town Mayor/Planning
- Daniel Changes – Daniel Town Mayor/Planning
- Park City Changes – Engineer/Planning/Police