

Property ID No. 08-022-0099
Owner: 515 INVESTMENT GROUP LLC
ADDRESS CHANGE AFFIDAVIT



W3273457


I, Edward John Mignone, do hereby certify that I am a Registered Professional Engineer, and that I hold Certificate No. 11260017-2202, as prescribed under the laws of the State of Utah. I further certify that I am the City Engineer for West Haven City and at the request of the city, I have submitted this correction affidavit for consideration and recording.

PROPERTY ADDRESS MODIFICATION:

Parcel 08-022-0099 currently has **NO** address number assigned. The parcel address shall be assigned as follows:


1. Parcel No. 08-022-0099
2. Plat Address: no number assigned
3. **New Parcel Address: 2405 W HINCKLEY DRIVE**
4. **Legal Description:**

PART OF THE SOUTH HALF OF SECTION 2, TOWNSHIP 5 NORTH RANGE 2WEST, SALT LAKE BASE AND MERIDIAN, U.S. SURVEY, DESCRIBED ASFOLLOWS: BEGINNING AT A POINT ON THE SOUTHERLY RIGHT OF WAYLINE OF HINCKLEY DRIVE, SAID POINT BEING SOUTH 280.36 FEET ANDEAST 1795.15 FEET FROM THE WEST QUARTER CORNER OF SAID SECTION2; THENCE ALONG SAID SOUTHERLY RIGHT OF WAY LINE OF HINCKLEYDRIVE THE FOLLOWING TWO (2) COURSES: (1) ALONG A NONTANGENTCURVE TURNING TO THE LEFT WITH A RADIUS OF 888.01 FEET, AN ARCLLENGTH OF 158.42 FEET A DELTA ANGLE OF 10D13'19", A CHORDBEARING OF SOUTH 88D48'48" EAST, AND A CHORD LENGTH OF 158.21FEET; AND (2) NORTH 86D04'38" EAST 739.22 FEET; THENCE SOUTH47D45'34" EAST 34.66 FEET; THENCE SOUTH 89D51'38" EAST 563.84FEET; THENCE SOUTH 34D25'35" WEST 1115.70 FEET; THENCE NORTH00D31'44" EAST 495.84 FEET; THENCE NORTH 89D29'32" WEST 861.93FEET; THENCE NORTH 00D27'45" EAST 126.11 FEET; THENCE NORTH00D24'11" EAST 268.11 FEET TO THE POINT OF BEGINNING.



Edward John Mignone, P.E.

STATE OF UTAH)
)ss.
COUNTY OF WEBER)

Seal



On the 16th day of February, 2023, personally appeared before me Edward John Mignone, the signer of the foregoing instrument, who duly acknowledged to me that he executed the same.


NOTARY PUBLIC

Residing at: Weber County

My commission expires: 10-17-24