

Signed in the presence of  
Bessie W. Hansen.  
 State of Utah, } ss.  
 County of Salt Lake } On the 6th day of April A.D. one thousand nine hundred & sixteen person-  
 ally appeared before me Max S. Moss and Leina S. Moss his wife and August Moss the  
 signers of the above instrument, who duly acknowledged to me that they executed the same.  
 My Commission expires April 27, 1917.  
 W. F. Hansen  
 Notary Public

Recorded at the request of Mrs. M. Moss. Apr 8, 1914. at 1:25 P.M. In "7-b" of Deeds pages 114-15.  
 Abstracted in "3-7" Page 26 Line 7. Recording fee paid 70¢ (Signed) Clarence M. Hanson,  
 Recorder, Salt Lake County, Utah. By R. S. Collett, Deputy.

\* 223377

Warranty Deed

Lorenzo Snow and Hulda J. Snow, his wife, grantors of Salt Lake City, County of Salt Lake,  
 State of Utah, hereby convey and warrant to Isabella B. Mc Kenzie, grantee of Salt Lake  
 City, Utah, for the sum of Two Thousand (\$2000.00) Dollars, the following described tract of land  
 in Salt Lake County, State of Utah: commencing at the northeast corner of Lot 3, Block 27, Plat  
 "W" Salt Lake City Survey, and running thence West 2 rods; thence South 6 rods; thence East 2 rods;  
 thence North 6 rods, to the place of beginning.  
 Subject to the General Taxes for the year 1913, and subsequent years, and subject, also, to  
 any and all special Assessments.

Witness, the hands of said grantors, this Twenty-eighth day of March, A.D. 1914.


Signed in the presence of  
L. L. Whitman

Lorenzo Snow  
Hulda J. Snow

Geo. E. Marks (as to Hulda J. Snow)

State of Utah, } ss.  
 County of Salt Lake } On the 7th day of April A.D. 1914 personally appeared before me Hulda  
J. Snow, wife of Lorenzo Snow, the signers of the within instrument, who duly acknowledged  
 to me that she executed the same.

My Commission expires March 14, 1917




Geo. E. Marks  
 Notary Public

State of California, } ss.  
 County of Los Angeles, }

On the 4th day of Apr A.D. 1914, personally appeared before me  
Lorenzo Snow, one of the signers of the within instrument, who duly acknowledged to me  
 that he executed the same.

My Commission expires July 27th 1916



L. L. Whitman  
 Notary Public.

Recorded at the request of Tracy Loan & Trust Co. April 10, 1914. at 9:40 A.M. In "7-b" of Deeds  
 Page 115. Abstracted in "3-b", Page 230 Line 3. Recording fee paid 70¢ (Signed) Clarence M. Hanson,  
 Recorder, Salt Lake County, Utah. By R. S. Collett, Deputy.

\* 223386

Warranty Deed

Charles M. Crossgrove and his wife Elizabeth Crossgrove grantors, of Draper, in the County  
 of Salt Lake State of Utah, hereby convey and warrant to Utah Lake Irrigation Company, a  
 corporation created, of Provo City, Utah County, Utah, for the sum of Three Hundred Seventy-  
five and no/100 Dollars, the following described tract of land in Salt Lake County, State of Utah,  
 to-wit: Beginning 3496.7 feet North and 2365.1 feet East from the Southwest corner of  
 Section 33, Township 3 South, Range 1 East, of the Salt Lake Base and Meridian, said point being  
 on the South property line and on the center line of canal; thence a strip of land 2 rods  
 wide extending 2 rods to the left and one <sup>rod</sup> to the right of the center line of canal described  
 as follows: North 2 degrees 57' West 214.2 feet; thence on a line 11 degrees, 26' curved to the  
 right 108.2 feet to the North property line. area 0.48 acres.

Also beginning 4348.7 feet North and 2280.0 feet East from the Southwest corner of Section 33, Township 3 South, Range 1 East of the Salt Lake Base and Meridian; said point being on the South property line and on the center line of canal; thence a strip of land 3 rods wide extending 2 rods to the left and 1 rod to the right of the center line of canal described as follows: North 18 degrees 49' West 349.6 feet to the North property line. Area 0.40 acres.

The grantor agrees to construct and maintain 2 concrete bridges and two, 1 foot galvanized iron flumes across its canal for the use of the grantors.

Said strip of land to be used for canal purposes only.

Witness the hand of said Grantors this eighth day of April A.D. 1914

Signed in the presence of W. O. Rideout

Charles M. Brosgrove

State of Utah, } ss.  
County of Salt Lake

Elizabeth Brosgrove

On the eighth day of March A.D. 1914, personally appeared before me Charles M. Brosgrove and his wife Elizabeth Brosgrove the signers of the above instrument, who duly acknowledged to me that they executed the same.

My commission expires Feb. 23, 1915.



W. O. Rideout

Notary Public.

Recorded at the request of Utah Lake Irrigation Company. Apr. 10, 1914. at 7:58 A.M. in "7-8" of Deeds Pages 115-116. Abstracted in "10-12", Page 206, Lines 25 to 27. Recording fee paid 70¢ (Signed) Clarence M. Swanson, Recorder, Salt Lake County, Utah. By R. S. Bollett, Deputy

\* 323387

Warranty Deed

Bayard M. Brosgrove and wife Matilda Brosgrove Grantors, of Deales, in the County of Salt Lake State of Utah, hereby convey and warrant to Utah Lake Irrigation Company, a corporation Grantee, of Provo City, Utah County, Utah. for the sum of of Three Hundred Fifty and no/100 Dollars, the following described tract of land in Salt Lake County, State of Utah, to-wit:

Beginning 3714.5 feet North and 2308.6 feet East from the Southwest corner of Section 33, Township 3 South, Range 1 West, of the Salt Lake Base and Meridian; said point being on the South property line and on the center line of canal; thence a strip of land 3 rods wide, extending 2 rods to the left and 1 rod to the right of the center line of canal, described as follows:

On a 11 degree 26' curve to the right 87.2 feet; thence North 12 degrees 37' East 50 feet; thence on a 16° 04' curve to the left 195.7 feet; thence North 18° 49' West 111.0 feet to the North property line. Area 0.51 acres.

The grantor agrees to construct and maintain one concrete bridge and two 1 foot galvanized iron flumes, across its canal for the use of the grantors.

Said strip of land to be used for canal purposes only.

The Grantors reserve the right to fence across the canal at the boundaries of grantors land, provided, such fence shall be provided with suitable gates and shall not interfere with the operation and maintenance of said canal.

Witness the hand of said Grantors this eighth day of April A.D. 1914

Signed in the presence of

Bayard M. Brosgrove


W. O. Rideout

Matilda Brosgrove

State of Utah, } ss.  
County of Salt Lake

On the eighth day of April A.D. 1914, personally appeared before me Bayard M. Brosgrove and his wife Matilda Brosgrove the signers of the above instrument, who duly acknowledged to me that they executed the same.

My commission expires Feb. 23, 1915



W. O. Rideout

Notary Public

Recorded at the request of Utah Lake Irrigation Co. Apr. 10, 1914. at 7:59 A.M. in "7-8" of Deeds Page 116. Abstracted in "10-5" Page 101 Line 50, "10-12" Page 206 Line 28. Recording fee paid 70¢. (Signed) Clarence M. Swanson, Recorder, Salt Lake County, Utah. By R. S. Bollett, Deputy.