



W3175958

Mail Tax notice to:
Grantee
160 West Canyon Crest Road
Alpine, UT 84004
MNT File No.: 83468
Tax ID No.: 22-016-0034
Tax ID No.: 22-016-0077

E# 3175958 PG 1 OF 4
Leann H. Kiltz, WEBER COUNTY RECORDER
13-Aug-21 0314 PM FEE \$40.00 DEP PC
REC FOR: METRO NATIONAL TITLE
ELECTRONICALLY RECORDED

WARRANTY DEED

The Pointe at Wolf Creek, LLC, a Utah limited liability company

GRANTOR of Eden, State of Utah, hereby CONVEYS and WARRANTS TO:

WS The Point, LLC, a Utah limited liability company


GRANTEE of 160 West Canyon Crest Road, Alpine, UT 84004 for the sum of TEN AND 00/100'S DOLLARS AND OTHER GOOD AND VALUABLE CONSIDERATION, the following described tract of land in Weber County, State of Utah:

AS FOR FULLY DESCRIBED ON SEPARATE EXHIBIT "A" HERETO ATTACHED AND MADE PART HEREOF.

SUBJECT TO: County and/or City Taxes not delinquent; Bonds and/or Special Assessments not delinquent and Covenants, Conditions, Restrictions, Rights-of-Way, Easements, Leases and Reservations now of Record.


WITNESS, the hand(s) of said grantor(s), this ^{5th day} ~~4th~~ day of August, 2021.

The Pointe at Wolf Creek, LLC, a Utah limited liability company


By: John L. Lewis, Manager

State of Utah, County of Weber)ss:

On this date August 5th, 2021 personally appeared before me John L. Lewis, who being by me duly sworn did say that he is the Manager of The Pointe at Wolf Creek, LLC, a Utah limited liability company, the limited liability company that executed the above and foregoing instrument and that said instrument was signed on behalf of said company by authority of its Articles of Organization and/or Operating Agreement and said John L. Lewis acknowledged to me that said limited liability company executed same.


Notary Public




EXHIBIT "A" – LEGAL DESCRIPTION

Parcel 1:

Part of the South 1/2 of Section 22, Township 7 North, Range 1 East, Salt Lake Base and Meridian, US Survey:

BEGINNING 352.79 Feet South 0°00'33" West along the Quarter Section line and North 75°36'42" West 745.27 Feet from the Center of said Section 22; running thence South 30°52'12" West 95.32 Feet; thence South 79°58'16" West 11.10 Feet; thence South 36°50'43" West 35.42 Feet; thence South 34°38'04" East 40.68 Feet; thence South 42°16'04" East 181.60 Feet; thence South 35°52'46" East 125.67 Feet; thence Northeasterly along the arc of a 290.50 foot radius curve to the right a distance of 84.96 Feet (long chord bears North 57°42'21" East 84.66 Feet); thence South 43°30'00" East 48.45 Feet more or less; thence southwesterly along the arc of a 245.50 foot radius curve to the left a distance of 133.55 Feet (central angle equals 31°10'02" and long chord bears South 54°17'03" West 131.90 Feet); thence North 35°52'46" West 173.54 Feet; thence North 41°53'00" West 80.66 Feet; thence South 47°35'44" West 164.12 Feet; thence North 30°46'12" West 187.57 Feet (Record North 30°56'12" West); thence North 36°45'57" West 292.66 Feet; thence North 42°09'04" East 51.82 Feet; thence North 71°55'50" East 39.43 Feet; thence South 75°36'42" East 351.54 Feet to the point of beginning.

Parcel 2:

Part of the Southwest Quarter of Section 22, Township 7 North, Range 1 East, Salt Lake Base and Meridian, U.S. Survey: Beginning at a point on the Westerly line of Wolf Creek Drive (66 foot right of way) being 1072.00 feet South 0°00'33" West along the Quarter Section line and 115.75 feet North 89°59'27" West from the center of said Section 22; and running thence Southwesterly along the arc of a 2603.00 foot radius curve to the right a distance of 51.07 feet (central angle equals 1°07'27" and long chord bears South 37°17'05" West 51.07 feet) along said Westerly line; thence North 55°39'59" West 141.11 feet to a point of curvature; thence Westerly along the arc of a 50.00 foot radius curve to the left a distance of 42.77 feet (central angle equals 49°00'51" and long chord bears North 80°10'24" West 41.48 feet) to a point of tangency; thence South 75°19'10" West 109.16 feet; thence Westerly along the arc of a 110.50 foot radius curve to the right a distance of 47.13 feet (central angle equals 24°26'15" and long chord bears North 89°55'34" West 46.77 feet) to a point of compound curve; thence Westerly and Northwesterly along the arc of a 290.50 foot radius curve to the right a distance of 602.55 feet (central angle equals 118°50'33" and long chord bears North 18°17'11" West 500.20 feet); thence South 35°52'46" East 46.41 feet; thence Southwesterly, Southerly and Southeasterly along the arc of a 245.50 foot radius curve to the left a distance of 498.78 feet (central angle equals 116°24'29" and long chord bears South 19°30'13" East 417.32 feet) to a point of compound curve; thence along the arc of a 65.50 foot radius curve to the left a distance of 25.04 feet (central angle equals 21°54'20" and long chord bears South 88°39'37" East 24.89 feet) to a point of tangency; thence North 80°23'13" East 117.78 feet to a point of curvature; thence Southeasterly along the arc of a 142.62 foot radius curve to the right a distance 109.39 feet (central angle equals 43°56'48" and long chord bears South 77°38'23" East 106.73 feet) to a point of tangency; thence South 55°39'59" East 103.97 feet to the point of beginning.

Excepting therefrom: That portion of the Southwest Quarter of Section 22, Township 7 North, Range 1 East Salt Lake Base & Meridian, located in the County of Weber, State of Utah, described as follows: A circular parcel of land having a radius of 100.00 feet and a center point located South 89°07'33" East 2206.91 feet along the Southerly line of said Section 22 and North 00°00'00" East 1596.75 feet from the Southwest corner of said Section 22.

TOGETHER WITH an easement for ingress and egress purposes over and across existing maintenance roads within the grantors land for access to the above described parcel of land.

ALSO TOGETHER WITH an access easement as set forth and granted in that certain Access Easement Agreement recorded August 6, 2021 as Entry No. 3173814 in the office of the Weber County Recorder and more particularly described as follows: A part of the Southwest Quarter of Section 22, Township 7 North, Range 1 East of the Salt Lake Base and Meridian, beginning at the intersection of the Grantor's Easterly property line and the North line of an existing roadway being located North 89°14'39" West 384.98 feet along the North line of said Southwest Quarter and South 1015.46 feet from the Northeast corner of said Southwest Quarter and running thence along the Grantor's Easterly property line along the arc of a 100.00 foot radius curve to the right 28.49 feet, having a central angle of 16°19'35", chord bears South 27°02'40" East 28.40 feet to the South line of said existing roadway; thence along said South line the following three (3) courses: (1) South 77°24'23" West 46.58 feet; (2) along the arc of a 164.24 foot radius curve to the right 85.13 feet, having a central angle of 29°41'46", chord bears North 80°30'00" West 84.18 feet; (3) along the arc of a 299.76 foot radius curve to the right 52.14 feet, having a central angle of 09°58'00", chord bears North 63°23'16" West 52.08 feet to the Grantor's Westerly property line; thence along said Westerly property line along the arc of a 100.00 foot radius curve to the right 28.39 feet, having a central angle of 16°16'09", chord bears North 44°35'40" East 28.30 feet to the North line of said existing roadway; thence along said North line the following three (3) courses: (1) along the arc of a 272.26 foot radius curve to the left 41.66 feet, having a central angle of 08°46'03", chord bears South 64°07'40" East 41.62 feet; (2) along the arc of a 136.74 foot radius curve to the left 69.85 feet, having a central angle of 29°16'02", chord bears South 80°01'05" East 69.09 feet; thence North 77°24'23" East 37.68 feet to the point of beginning.