



W3146583

E# 3146583 PG 1 OF 8
Leann H. Kilts, WEBER COUNTY RECORDER
21-Apr-21 0312 PM FEE \$40.00 DEP TN
REC FOR: FIRST AMERICAN TITLE - LEGEND HIL
ELECTRONICALLY RECORDED

WHEN RECORDED MAIL TO:

HILL FIELD INVESTMENTS, LTD.
3237 TWIN PEAKS DRIVE
LAYTON, UTAH 84040

0128479-52

TRUST DEED
WITH POWER OF SALE AND ASSIGNMENT OF RENTS

15-001-0049,
15-041-0026, 15-001-0085
15-060-0124, 15-001-0046
15-000-0125
15-001-0084

THIS TRUST DEED, made this 20 day of April, 2021, between **SPB Ventures I, LLC**, a Utah limited liability company, as TRUSTOR, whose address is 3237 Twin Peaks Drive, Layton, UT 84040; **First American Title Insurance Company**, a title insurance company authorized to do such trust business in the state of Utah, as TRUSTEE, whose address is 1795 E Legend Hills Drive, Suite 100, Clearfield, UT 84015; and as BENEFICIARY, **Hill Field Investments, Ltd.**, a Utah limited liability company; WITNESSETH: That Trustor CONVEYS AND WARRANTS TO TRUSTEE IN TRUST, WITH POWER OF SALE, the property situated in Box Elder County, State of Utah, described as:

(SEE LEGAL DESCRIPTION ATTACHED AS EXHIBIT A)

TOGETHER with all buildings, fixtures, and improvements thereon and all water rights, rights of way, easements, rents, issues, profits, income, tenements, hereditaments, franchises, privileges and appurtenances thereunto belonging, now or hereafter used or enjoyed with said property, or any part thereof, SUBJECT, HOWEVER, to the right, power, and authority hereinafter given to and conferred upon Beneficiary to collect and apply such rents, issues, and profits;

FOR THE PURPOSE OF SECURING (1) Payment of the indebtedness evidenced by a promissory note of even date herewith, in the principle sum of **\$3,000,000.00**, made by Trustor, payable to the Beneficiary or order at the times, in the manner and with interest as therein set forth, and any extensions and/or renewals or modifications thereof; (2) the performance of each agreement of Trustor herein contained; (3) the payment of such additional loans or advances as hereafter may be made to Trustor, or his successors or assigns, when evidenced by a promissory note or notes reciting that they are secured by this Trust Deed; and (4) the payment of all sums expended or advanced by Beneficiary under or pursuant to the terms thereof, together with interest thereon as herein provided.

A. TO PROTECT THE SECURITY OF THIS TRUST DEED, TRUSTOR AGREES:

1. To keep said property in good condition and repair; not to remove or demolish any building thereon; to complete or restore promptly and in good and workmanlike manner any building which may be constructed, damaged or destroyed thereon; to comply with all laws, covenants and restrictions affecting said property; not to commit or permit waste thereof; not to commit, suffer or permit any act upon said property in violation of law; to do all other acts which from the character or use of said property may be reasonably necessary, the specific enumerations herein not excluding the general; and, if the loan secured hereby or any part hereof is being obtained for the purpose of financing construction of improvements on said property, Trustor further agrees:

(a) To commence construction promptly and to pursue same with reasonable diligence to completion in accordance with plans and specifications satisfactory to Beneficiary and

(b) To allow Beneficiary to inspect said property at all times during construction.

Trustee, upon presentation to it of an affidavit signed by Beneficiary, setting forth facts showing a default by Trustor under this numbered paragraph, is authorized to accept as true and conclusive all facts and statements therein, and to act thereon hereunder.

2. To provide and maintain insurance of such type or types and amounts as Beneficiary may require, on the improvements now existing or hereafter erected or placed on said property. Such insurance shall be carried in companies approved by beneficiary with loss payable clauses in favor of and in form acceptable to Beneficiary. In event of loss, Trustor shall give immediate notice to Beneficiary, who may make proof of loss, and each insurance company concerned is hereby authorized and directed to make payment for such loss directly to Beneficiary instead of to Trustor and Beneficiary jointly, and the insurance proceeds, or any part thereof, may be applied by Beneficiary, at its option, to reduction of the indebtedness hereby secured or to the restoration or repair of the property damaged.

3. To deliver to, pay for and maintain with Beneficiary until the indebtedness secured hereby is paid in full, such evidence of title as Beneficiary may require, including abstracts of title or policies of title insurance and any extensions or renewals thereof or supplements thereto.

4. To appear in and defend any action or proceeding purporting to affect the security hereof, the title to said property, or the rights or powers of Beneficiary or Trustee; and should Beneficiary or Trustee elect to also appear in or defend any such action or proceeding, to pay all costs and expenses, including cost of evidence of title and attorney's fees incurred by Beneficiary a reasonable sum incurred by Beneficiary or Trustee.

5. To pay all taxes and assessments affecting said property, including all assessments upon water company stock and all rents, assessments and charges for water, appurtenant to or used in connection with said property; to pay, when due, all encumbrances, charges, and liens with interest, on said property or any part thereof, which at any time appear to be prior or superior hereto; to pay all costs, fees and expenses of this Trust.

6. Should Trustor fail to make any payment or to do any act as herein provided, then Beneficiary or Trustee, but without obligation so to do and without notice to or demand upon Trustor and without releasing Trustor from any obligation hereof, may: make or do the same in such manner and to such extent as either may deem necessary to protect the security hereof, Beneficiary or Trustee being authorized to enter upon said property for such purposes; commence, appear in and defend any action or proceeding purporting to affect the security hereof or the rights and powers of Beneficiary or Trustee; pay, purchase, contest or compromise any encumbrance, charge or lien which in the judgment of either appears to be prior or superior hereto; and in exercising any such powers, incur any liability, expend whatever amounts in its absolute discretion it may deem necessary therefore, including costs of evidence of title, employ counsel, and pay his reasonable fees.

7. To pay immediately and without demand all sums expended hereunder by Beneficiary or Trustee, with interest from date of expenditure at the rate of ten per cent (10%) per annum until paid, and the repayment thereof shall be secured hereby.

B. IT IS MUTUALLY AGREED THAT:

8. Should said property or any part thereof be taken or damaged by reason of any public improvement or condemnation proceeding, or damaged by fire, or earthquake, or in any other manner, Beneficiary shall be entitled to all compensation, awards, and other payments or relief therefor, and shall be entitled at its option to commence, appear in and prosecute in its own name, any action or proceedings, or to make any compromise or settlement, in connection with such taking or damage. All such compensation, awards, damages, rights of action and proceeds, including the proceeds of any policies of fire and other insurance affecting said property, are hereby assigned to Beneficiary, who may, after deducting therefrom all its expenses, including attorney's fees, apply the same on any indebtedness secured hereby. Trustor agrees to execute such further assignments of any compensation, award, damages, and rights of action and proceeds as Beneficiary or Trustee may require.

9. At any time and from time to time upon written request of Beneficiary, payment of its fees and presentation of this Trust Deed and the note for endorsement (in case of full reconveyance for cancellation and retention), without affecting the liability of any person for the payment of the indebtedness secured hereby, Trustee may (a) consent to the making of any map or plat of said property; (b) join in granting any easement or creating any restriction thereon; (c) join in any subordination or other agreement affecting this Trust Deed or the lien of charge thereof; (d) reconvey, without warranty, all or any part of said property. The grantee in any reconveyance may be described as "the person or persons entitled thereto," and the recitals therein of any matters or facts shall be conclusive proof of the truthfulness thereof. Trustor agrees to pay reasonable Trustee's fees for any of the services mentioned in this paragraph.

10. As additional security, Trustor hereby assigns Beneficiary, during the continuance of these trusts, all rents, issues, royalties, and profits of property affected by this Trust Deed and of any personal property located thereon. Until Trustor shall default in the payment of any indebtedness secured hereby or in the performance of any agreement hereunder, Trustor shall have the right to collect all such rents, issues, royalties and profits earned prior to default as they become due and payable. If Trustor shall default as aforesaid, Trustor's right to collect any of such moneys shall cease and Beneficiary shall have the right, with or without taking possession of the property affected hereby, to collect all rents, royalties, issues and profits. Failure or discontinuance of Beneficiary at any time or from time to time to collect any such moneys shall not in any manner affect the subsequent enforcement by Beneficiary of the right, power and authority to collect the same. Nothing contained herein, nor the exercise of the right by Beneficiary to collect, shall be, or be construed to be, an affirmation by Beneficiary of any tenancy, lease or option, nor an assumption of liability under nor a subordination of the lien or charge of this Trust Deed to any such tenancy, lease or option.

11. Upon any default by Trustor hereunder, Beneficiary may at any time without notice, either in person, by agent, or by a receiver to be appointed by a court (Trustor hereby consenting to the appointment of Beneficiary as such receiver) and without regard to the

adequacy of any security for the indebtedness hereby secured, enter upon and take possession of said property or any part thereof, in its own name sue for or otherwise collect said rents, issues, and profits, including those past due and unpaid, and apply the same, less costs and expenses of operation and collection, including reasonable attorney's fees, upon any indebtedness secured hereby, and in such order as Beneficiary may determine.

12. The entering upon and taking possession of said property, the collection of such rents, issues and profits, or the proceeds of fire and other insurance policies, or compensation or awards for any taking or damage of said property, and the application or release thereof as aforesaid, shall not cure or waive any default or notice of default hereunder or invalidate any act done pursuant to such notice.

13. The failure on the part of Beneficiary promptly to enforce any right hereunder shall not operate as a waiver of such right and the waiver by Beneficiary of any default shall not constitute a waiver of any other or subsequent default.

14. Time is of the essence hereof. Upon default by Trustor in the payment of any indebtedness secured hereby or in the performance of any agreement hereunder, all sums secured hereby shall immediately become due and payable at the option of Beneficiary. In the event of such default, Beneficiary may execute or cause Trustee to execute a written notice of default and of election to cause said property to be sold to satisfy the obligations hereof, and Trustee shall file such notice for record in each county wherein said property or some part of parcel thereof is situated. Beneficiary also shall deposit with Trustee, the note and all documents evidencing expenditures secured hereby.

15. After the lapse of such time as may then be required by law following the recordation of said notice of default, and notice of default and notice of sale having been given as then required by law, Trustee, without demand on Trustor, shall sell said property on the date and at the time and place designated in said notice of sale, either as a whole or in separate parcels, and in such order as it may determine (subject to any statutory right of Trustor to direct the order in which such property, if consisting of several known lots or parcels, shall be sold), at public auction to the highest bidder, the purchase price payable in lawful money of the United States, at the time of sale. The person conducting the sale may, for any cause he deems expedient, postpone the sale from time to time until it shall be completed and, in every case, notice of postponement shall be given by public declaration thereof by such person at the time and place last appointed for the sale, provided, if the sale is postponed for longer than one day beyond the day designated in the notice of sale, notice thereof shall be given in the same manner as the original notice of sale. Trustee shall execute and deliver to the purchaser its Deed conveying said property so sold, but without any covenant or warranty, express or implied. The recitals in the deed of any matters or facts shall be conclusive proof of the truthfulness thereof. Any person including Beneficiary, may bid at the sale. Trustee shall apply the proceeds of sale to payment of (1) the costs and expenses of exercising the power of sale and of the sale, including the payment of the Trustee's and attorney's fees; (2) cost of any evidence of title procured in connection with such sale and revenue stamps on Trustee's Deed; (3) all sums expended under the terms hereof, not then repaid, with accrued interest as herein provided from date of expenditure (4) all other sums then secured hereby; and (5) the remainder, if any, to the person or persons legally entitled thereto, or the Trustee, in its discretion, may deposit the balance of such proceeds with the county Clerk of the county in which the sale took place.

16. Upon the occurrence of any default hereunder, Beneficiary shall have the option to declare all sums secured hereby immediately due and payable and foreclose this Trust Deed in the manner provided by law for the foreclosure of mortgages on real property and Beneficiary shall be entitled to recover in such proceeding all costs and expenses incident thereto, including a reasonable attorney's fee in such amount as shall be fixed by the court.

17. Beneficiary may appoint a successor Trustee at any time by filing for record in the office of the County Recorder of each county in which said property or some part thereof is situated, a substitution of Trustee. From the time the substitution is filed for record, the new Trustee shall succeed to all the powers, duties, authority and title of the Trustee named herein or of any successor Trustee. Each such substitution shall be executed and acknowledged, and notice thereof shall be given and proof thereof made, in the manner provided by law.

18. This Trust Deed shall apply to, inure to the benefit of, and bind all parties hereto, their heirs, legatees, devisees, administrators, executors, successors, and assigns. All obligations of Trustor hereunder are joint and several. The term "Beneficiary" shall mean the owner and holder, including any pledgee, of the note secured hereby. In this Trust Deed, whenever the context so requires, the masculine gender includes the feminine and/or neuter, and the singular number includes the plural.

19. Trustee accepts this Trust when this Trust Deed, duly executed and acknowledged, is made a public record as provided by law. Trustee is not obligated to notify any party hereto of pending sale under any other Trust Deed or of any action or proceeding in which Trustor, Beneficiary, or Trustee shall be a party unless brought by Trustee.

20. This Trust Deed shall be construed according to the laws of the State of Utah.


21. The undersigned Trustor requests that a copy of any notice of default and of any notice of sale hereunder be mailed to him at the address hereinbefore set forth.

* * * *Balance of this page is intentionally left blank* * * *

SIGNATURE OF TRUSTOR

SPB VENTURES I, LLC
A Utah limited liability company

By:



Pat Burns, its Authorized Signer


Signed in the presence of:

STATE OF UTAH
COUNTY OF DAVIS

On the 20 day of April, 2021, before me, the undersigned Notary Public, personally appeared **Pat Burns**, acting for and in behalf of SPB Ventures I, LLC, and known to me to be the designated agent of **SPB Ventures I, LLC**, a Utah limited liability company that executed the above and acknowledged to be the free and voluntary act and deed of the limited liability company, by authority of statute, its articles of organization or its operating agreement, for the uses and purposes therein mentioned, and an oath stated that he is authorized to execute said instrument freely and voluntarily for the purposes and use herein mentioned on behalf of the limited liability company.

My commissions expires:

3/20/24



NOTARY PUBLIC




EXHIBIT A
LEGAL DESCRIPTION

A PART OF THE SOUTHWEST QUARTER OF SECTION 14, SOUTHEAST QUARTER OF SECTION 15, NORTHEAST QUARTER OF SECTION 22, AND NORTHWEST QUARTER OF SECTION 23, TOWNSHIP 6 NORTH, RANGE 2 WEST, SALT LAKE BASE AND MERIDIAN, U.S. SURVEY:

BEGINNING AT A POINT ON THE NORTH LINE OF THE HAMMER PROPERTY AS IT IS STAKED ON THE GROUND, BEING 723.71 FEET SOUTH ALONG THE SECTION LINE FROM THE NORTHEAST CORNER OF SAID SECTION 22; AND RUNNING THENCE SOUTH 85°07'44" WEST 435.34 FEET ALONG SAID NORTH LINE TO THE EAST FENCE LINE OF 2700 WEST STREET; THENCE NORTH 4°21'12" EAST 741.69 FEET AND NORTH 7°52'28" EAST 148.83 FEET ALONG SAID FENCE LINE OF 2700 WEST STREET; THENCE NORTH 10°11'30" EAST 113.49 FEET TO A POINT ON THE EAST LINE OF 2700 WEST STREET; THENCE ALONG SAID EAST LINE OF 2700 WEST STREET THE FOLLOWING THREE (3) COURSES: NORTHEASTERLY ALONG THE ARC OF A 2831.90 FOOT RADIUS CURVE TO THE RIGHT A DISTANCE OF 197.70 FEET (CENTRAL ANGLE EQUALS 4°00' AND LONG CHORD BEARS NORTH 12°11'30" EAST 197.66 FEET); NORTH 20°12' EAST 199.90 FEET; AND NORTH 15°33'30" EAST 164.09 FEET TO THE SOUTH BANK OF THE WEBER RIVER; THENCE SOUTH 64°05'50" EAST 52.94 FEET AND SOUTH 51°55'06" EAST 170.40 FEET ALONG SAID SOUTH BANK OF RIVER TO THE SECTION LINE; THENCE NORTH (NORTH 0°02'30" WEST) 283.93 FEET ALONG SAID SECTION LINE TO A POINT 932.58 FEET NORTH (NORTH 0°02'30" WEST) FROM THE SOUTHWEST CORNER OF SAID SECTION 14; AND RUNNING THENCE EAST (SOUTH 88°24'49" EAST) 283.14 FEET ALONG A LINE PARALLEL TO THE SOUTH LINE OF SAID SECTION 14 TO THE NORTHWESTERLY CORNER OF THE WEBER COUNTY PROPERTY; THENCE ALONG SAID WEBER COUNTY PROPERTY, THE FOLLOWING SIX (6) COURSES: SOUTH (SOUTH 0°02'30" EAST) 932.58 FEET ALONG A LINE PARALLEL TO THE WEST LINE OF SAID SECTION 14 TO A POINT ON THE SECTION LINE BEING 283.14 FEET EAST (SOUTH 88°24'49" EAST) ALONG THE SECTION LINE FROM THE SOUTHWEST CORNER OF SAID SECTION 14; SOUTH 200.00 FEET ALONG A LINE PARALLEL TO THE WEST LINE OF SECTION 23; EAST (SOUTH 88°24'49" EAST) 450.12 FEET ALONG A LINE PARALLEL TO THE NORTH LINE OF SAID SECTION 23; NORTH 115.58 FEET; EAST APPROXIMATELY 825 FEET (SOUTH 88°24'49" EAST 820.75 FEET) ALONG A LINE PARALLEL TO SAID NORTH LINE OF SECTION 23; AND NORTH 57°47'30" WEST 165.66 FEET TO THE SECTION LINE; THENCE EAST (SOUTH 88°24'49" EAST) 495.29 FEET ALONG THE SECTION LINE TO THE PROJECTION OF AN EXISTING BOUNDARY LINE FENCE; THENCE SOUTH 1320 FEET (SOUTH 0°09'17" EAST 1297.64 FEET) ALONG SAID FENCE LINE TO A POINT ON THE NORTH LINE OF 1200 SOUTH STREET; THENCE ALONG SAID NORTH LINE OF STREET THE FOLLOWING FOUR (4) COURSES: SOUTH 84°22' WEST (SOUTH 84°09' WEST) 1596.43 FEET; SOUTH 85°18'20" WEST 325 FEET (SOUTH 89°40'21" WEST 323.74 FEET) TO THE SECTION LINE; NORTH 5.05 FEET ALONG THE SECTION LINE TO A POINT 1510.00 FEET SOUTH FROM THE NORTHEAST CORNER OF SAID SECTION 22; AND NORTH 89°38' WEST 574.19 FEET TO THE EAST LINE OF 2700 WEST STREET; THENCE NORTH 35°57'37" EAST 167.02 FEET ALONG SAID EAST LINE OF STREET TO THE SOUTHWEST CORNER OF THE LARSEN PROPERTY; THENCE ALONG SAID LARSEN PROPERTY THE

FOLLOWING THREE (3) COURSES: NORTH 89°09'43" EAST 143.00 FEET; NORTH 0°15'17" WEST 257.30 FEET; AND SOUTH 80°48'09" WEST 134.13 FEET TO THE EAST FENCE LINE OF 2700 WEST STREET; THENCE NORTH 7°17'06" EAST 68.66 FEET ALONG SAID EAST FENCE LINE OF STREET TO THE PROJECTION OF THE SOUTH LINE OF PEHRSON PROPERTY; THENCE NORTH 84°47'45" EAST 588.29 FEET (NORTH 85°02'30" EAST 589.66 FEET) ALONG SAID SOUTH PROPERTY LINE TO A POINT BEING 1025.35 FEET SOUTH 0°14'45" EAST (SOUTH) ALONG THE SECTION LINE AND 129.98 FEET NORTH 84°47'45" EAST (NORTH 85°02'30" EAST) FROM THE NORTHEAST CORNER OF SAID SECTION 22; THENCE NORTH 3°56'45" EAST 300.00 FEET (NORTH 4°11'30" EAST 304.15 FEET) ALONG THE EAST PROPERTY LINE OF THE PEHRSON PROPERTY AND THE HAMMER PROPERTY TO A POINT ON THE NORTH LINE OF THE HAMMER PROPERTY AS IT IS STAKED ON THE GROUND; THENCE SOUTH 85°07'44" WEST 152.28 FEET ALONG SAID NORTH LINE TO THE POINT OF BEGINNING.

ALSO: A PART OF THE NORTHWEST QUARTER OF SECTION 23, TOWNSHIP 6 NORTH, RANGE 2 WEST, SALT LAKE BASE AND MERIDIAN, U.S. SURVEY:

BEGINNING AT A POINT 733.26 FEET FROM SOUTH 88°24'49" EAST ALONG THE SECTION LINE FROM THE NORTHWEST CORNER OF SAID SECTION 23; AND RUNNING THENCE SOUTH 88°24'49" EAST 680.53 FEET ALONG SAID SECTION LINE; THENCE SOUTH 57°47'30" EAST 165.66 FEET; THENCE WEST APPROXIMATELY 825 FEET (NORTH 88°24'49" WEST 820.75 FEET) ALONG A PARALLEL TO THE SECTION LINE; THENCE NORTH 84.42 FEET TO THE POINT OF BEGINNING.