

REALLOCATION



**to WEBER BASIN WATER CONSERVANCY DISTRICT
for Water Reallocation for use by Individuals**

W3078042

The following first described lands have been allotted 25.3 acre-feet of water by Petition and Order recorded as 2983780_, Book __, Page __, Reallocation and Order recorded as _____ Book _____ Page _____, Transfer and Order recorded as, __Book __, Page __, records of WEBER County, Utah. Such lands have since the REALLOCATION and order been divided into additional separate ownerships by reason whereof 25.3 acre-feet of water now allotted thereto and the lien created thereby should be reallocated to the lands more particularly described under "Descriptions of Lands with Quantities as Reallocated". The undersigned, Secretary of Weber Basin Water Conservancy District, accordingly hereby applies to the Board of Directors of such District for such reallocation and requests that a time and place for hearing upon this application be fixed, and notice thereof be given to all interested parties in the manner provided by the Rules and Regulations of the District.

EH 3078042 PG 1 OF 4
LEANN H KILTS, WEBER COUNTY RECORDER
20-AUG-20 1008 AM FEE \$.00 DEP DC
REC FOR: WEBER BASIN WATER CONSERV DIST

FIRST DESCRIBED LANDS

08-037-0225 GREEN COMMUNITY LLC 25.3 AF

A PORTION OF LAND LOCATED IN THE EAST HALF OF SECTION 6, TOWNSHIP 5 NORTH, RANGE 2 WEST, SALT LAKE BASE & MERIDIAN, USSURVEY MORE PARTICULARLY DESCRIBED AS FOLLOWS: BEGINNING AT A POINT ON THE NORTH LINE OF JONI ACRES SUBDIVISION, SAID POINT LIES SOUTH 89D16'46" EAST ALONG THE EAST QUARTER SECTION LINE, BETWEEN THE CENTER QUARTER CORNER AT THE EAST QUARTER CORNER OF SECTION 5, 972.02 FEET AND SOUTH 00D43'14" WEST 1021.95 FEET FROM THE CENTER QUARTER CORNER OF SAID SECTION 5, AND RUNNING THENCE NORTH 01D17'22" EAST 10.19 FEET, THENCE ALONG A TANGENT CURVE TURNING TO THE RIGHT WITH A RADIUS OF 60.00 FEET, AN ARC LENGTH OF 122.61 FEET, A CHORD BEARING OF NORTH 59D50'00" EAST, AND A CHORD LENGTH OF 102.36 FEET, THENCE ALONG A REVERSE CURVE TURNING TO THE LEFT WITH A RADIUS OF 30.00 FEET, AN ARC LENGTH OF 14.28 FEET, A CHORD BEARING OF SOUTH 75D15'20" EAST AND A CHORD LENGTH OF 14.14 FEET, THENCE SOUTH 88D53'19" EAST 145.63 FEET, THENCE NORTH 00D06'42" WEST 235.79 FEET, THENCE NORTH 01D19'11" EAST 100.07 FEET, THENCE ALONG A CURVE TURNING TO THE RIGHT WITH A RADIUS OF 280.00 FEET, AN ARC LENGTH OF 34.72 FEET, A DELTA ANGLE OF 07D06'18" A CHORD BEARING OF NORTH 03D27'24" EAST, A RADIAL BEARING OF NORTH 89D54'15" EAST, AND A CHORD LENGTH OF 34.70 FEET, THENCE NORTH 83D00'23" WEST 132.51 FEET, THENCE NORTH 16D09'39" EAST 131.44 FEET, THENCE NORTH 34D29'44" EAST 131.44 FEET, THENCE NORTH 48D00'33" EAST 102.58 FEET, THENCE ALONG A NON TANGENT CURVE TURNING TO THE LEFT WITH A RADIUS OF 149.41 FEET, AN ARC LENGTH OF 46.84 FEET, A CHORD BEARING OF NORTH 68D45'02" WEST AND A CHORD LENGTH OF 46.65 FEET, THENCE NORTH 13D21'50" EAST 221.73 FEET, THENCE NORTH 88D51'38" WEST 18.10 FEET TO A POINT ON THE EXTENSION OF THE EAST LINE OF THE JOHN W PETERSON TRUST PROPERTY, SAID POINT ALSO BEING DEFINED BY AN ANCIENT FENCE LINE THENCE NORTH 00D37'47" EAST, MORE OR LESS, ALONG SAID EAST LINE AND FENCE LINE AND ITS EXTENSION 390.02 FEET, THENCE SOUTH 88D51'38" EAST 837.33 FEET, THENCE SOUTH 01D08'22" WEST 150.00 FEET, THENCE SOUTH 49D50'08" WEST 90.90 FEET, THENCE SOUTH 18D59'32" WEST

DESCRIPTIONS OF LANDS WITH QUANTITIES AS REALLOCATED

08-617-0001 MITCHELL, BLAKE C & KRISTLE M MITCHELL 0.9 AF

ALL OF LOT 1, THE GROVE AT GREEN FARM PHASE 1, WEST HAVEN CITY, WEBER COUNTY, UTAH.

08-617-0002 RODRIGUEZ, LOUIS ANGEL & ANNA LAURIE RODRIGUEZ 0.9 AF

ALL OF LOT 2, THE GROVE AT GREEN FARM PHASE 1, WEST HAVEN CITY, WEBER COUNTY, UTAH.

08-617-0003 NILSON & COMPANY INC DBA NILSON HOMES 0.8 AF

ALL OF LOT 3, THE GROVE AT GREEN FARM PHASE 1, WEST HAVEN CITY, WEBER COUNTY, UTAH.

DESCRIPTIONS OF LANDS WITH QUANTITIES AS REALLOCATED (Cont.)**08-617-0004 GREEN COMMUNITY LLC 1.8 AF**

ALL OF LOT 4, THE GROVE AT GREEN FARM PHASE 1, WEST HAVENCITY, WEBER COUNTY, UTAH.

08-617-0005 GREEN COMMUNITY LLC 0.8 AF

ALL OF LOT 5, THE GROVE AT GREEN FARM PHASE 1, WEST HAVENCITY, WEBER COUNTY, UTAH.

08-617-0006 BROWN, KEVIN & WF TIFFANY BROWN 0.8 AF

ALL OF LOT 6, THE GROVE AT GREEN FARM PHASE 1, WEST HAVENCITY, WEBER COUNTY, UTAH.

08-617-0007 GREEN COMMUNITY LLC 0.8 AF

ALL OF LOT 7, THE GROVE AT GREEN FARM PHASE 1, WEST HAVENCITY, WEBER COUNTY, UTAH.

08-617-0008 VILLAGOMEZ, DANIEL & ARIANNE VILLAGOMEZ 0.9 AF

ALL OF LOT 8, THE GROVE AT GREEN FARM PHASE 1, WEST HAVENCITY, WEBER COUNTY, UTAH.

08-617-0009 CLEMENS, TRISTAN M ETAL 1.3 AF

ALL OF LOT 9, THE GROVE AT GREEN FARM PHASE 1, WEST HAVENCITY, WEBER COUNTY, UTAH.

08-617-0010 GREEN COMMUNITY LLC 1.5 AF

ALL OF LOT 10, THE GROVE AT GREEN FARM PHASE 1, WEST HAVENCITY, WEBER COUNTY, UTAH.

08-617-0011 GREEN COMMUNITY LLC 1.1 AF

ALL OF LOT 11, THE GROVE AT GREEN FARM PHASE 1, WEST HAVENCITY, WEBER COUNTY, UTAH.

08-617-0012 GREEN COMMUNITY LLC 1.1 AF

ALL OF LOT 12, THE GROVE AT GREEN FARM PHASE 1, WEST HAVENCITY, WEBER COUNTY, UTAH.

08-617-0013 GREEN COMMUNITY LLC 0.9 AF

ALL OF LOT 13, THE GROVE AT GREEN FARM PHASE 1, WEST HAVENCITY, WEBER COUNTY, UTAH.

08-617-0014 GREEN COMMUNITY LLC 0.9 AF

ALL OF LOT 14, THE GROVE AT GREEN FARM PHASE 1, WEST HAVENCITY, WEBER COUNTY, UTAH.

08-617-0015 GREEN COMMUNITY LLC 0.9 AF

ALL OF LOT 15, THE GROVE AT GREEN FARM PHASE 1, WEST HAVENCITY, WEBER COUNTY, UTAH.

08-617-0016 GREEN COMMUNITY LLC 0.9 AF

ALL OF LOT 16, THE GROVE AT GREEN FARM PHASE 1, WEST HAVENCITY, WEBER COUNTY, UTAH.

08-617-0017 GREEN COMMUNITY LLC 0.9 AF

ALL OF LOT 17, THE GROVE AT GREEN FARM PHASE 1, WEST HAVENCITY, WEBER COUNTY, UTAH.

08-617-0018 GREEN COMMUNITY LLC 0.9 AF

ALL OF LOT 18, THE GROVE AT GREEN FARM PHASE 1, WEST HAVENCITY, WEBER COUNTY, UTAH.

DESCRIPTIONS OF LANDS WITH QUANTITIES AS REALLOCATED (Cont.)

08-617-0019 SHELTON, DUSTIN CURT & WF BOBBI MARIE SHELTON 0.8 AF
ALL OF LOT 19, THE GROVE AT GREEN FARM PHASE 1, WEST HAVENCITY, WEBER COUNTY,
UTAH.

08-617-0020 GREEN COMMUNITY LLC 0.9 AF
ALL OF LOT 20, THE GROVE AT GREEN FARM PHASE 1, WEST HAVENCITY, WEBER COUNTY,
UTAH.

08-617-0021 MARQUEZ, CENDY 0.9 AF
ALL OF LOT 21, THE GROVE AT GREEN FARM PHASE 1, WEST HAVENCITY, WEBER COUNTY,
UTAH.

08-617-0022 GREEN COMMUNITY LLC 0.8 AF
ALL OF LOT 22, THE GROVE AT GREEN FARM PHASE 1, WEST HAVENCITY, WEBER COUNTY,
UTAH.

08-617-0023 TAYLOR, GREGORY ALLEN & WF LEANN T TAYLOR 0.8 AF
ALL OF LOT 23, THE GROVE AT GREEN FARM PHASE 1, WEST HAVENCITY, WEBER COUNTY,
UTAH.


08-617-0024 SMITH, BRAYDEN D & TORI K SMITH 0.8 AF
ALL OF LOT 24, THE GROVE AT GREEN FARM PHASE 1, WEST HAVENCITY, WEBER COUNTY,
UTAH.

08-617-0025 GREEN COMMUNITY LLC 0.8 AF
ALL OF LOT 25, THE GROVE AT GREEN FARM PHASE 1, WEST HAVENCITY, WEBER COUNTY,
UTAH.

08-617-0026 NILSON & COMPANY INC DBA NILSON HOMES 0.8 AF
ALL OF LOT 26, THE GROVE AT GREEN FARM PHASE 1, WEST HAVENCITY, WEBER COUNTY,
UTAH.


08-617-0027 GREEN COMMUNITY LLC 0.6 AF
ALL OF PARCEL A, THE GROVE AT GREEN FARM PHASE 1, WEST HAVENCITY, WEBER COUNTY,
UTAH.

Dated May 28, 2020


Tage I. Flint
Weber Basin Water Conservancy District


State of UTAH }
: SS
County of WEBER }

On this 28 day of May, 2020, personally appeared before me TAGE I. FLINT,
known by me to be Secretary of the Weber Basin Water Conservancy District, the signer of the
above instrument, who duly acknowledged to me that he executed the same.

, Notary Public

Residing at Layton, UT

My commission expires 07-09-2023.



ORDER ON APPLICATION

Application having been made for the reallocation of 25.3 acre-feet of water and the lien created by the allotment thereof as described in the above application, which application is in proper form, and all parties interested in such allotment having been given notice thereof and of the time and place of hearing thereon, and after hearing by the Board of Directors of Weber Basin Water Conservancy District, it is hereby determined that the granting of such application is in the best interest of the District, and it is hereby ORDERED that such application be granted under the same terms and conditions as in the original Petition and Order for allotment of water (which by reference are deemed incorporated herein), except that the water shall hereafter be allotted to the lands above described as set forth under the heading "Descriptions of lands with Quantities as Reallocated", and the lien created by such original petition and order is transferred to and is pro-rated among and shall hereafter attach to the several tracts described under the heading "Descriptions of Lands with Quantities as Reallocated", in the proportion to which the water reallocated to each tract bears to the total water reallocated hereunder to all such tracts.


Dated May 28, 2020

WEBER BASIN WATER CONSERVANCY DISTRICT

ATTEST:



Tago J. Flint

By  , President
Dee Alan Waldron

