



W3065667

WHEN RECORDED MAIL TO:
America First Federal Credit Union
P.O. Box. 9639
Ogden, UT 84409

E# **3065667** PG 1 OF 5
Leann H. Kilts, WEBER COUNTY RECORDER
01-Jul-20 0444 PM FEE \$40.00 DEP DAC
REC FOR: PINNACLE TITLE
ELECTRONICALLY RECORDED

12-066-0013

137611CA

LOAN #: 2005032337

UTAH HOUSING CORPORATION
SUBORDINATE DEED OF TRUST (MERS)

MIN: MIN: 1009261-0000961644-9
MERS PHONE #: 1-888-679-6377

THIS DEED OF TRUST is made on **June 30, 2020** between **JORGEN DEAN ANDREASEN AND CHARITY ROSE ANDREASEN, AS JOINT TENANTS**

America First Federal Credit Union

("Borrower"),

Mortgage Electronic Registration Systems, Inc. ("MERS"), (solely as nominee for Lender, as hereinafter defined, and Lender's successors or assigns). MERS is organized and existing under the laws of Delaware, and has an address and telephone number of P. O. Box 2026, Flint, MI 48501-2026, tel. (888) 679-MERS, ("Beneficiary"), and **America First Federal Credit Union**

("Lender").

UHC Form 040A
Rev 08/08/18
Ellie Mae, Inc.

Page 1 of 4

Initials: *CPA SPA*
10826UTMD 0219
10826UTMD (CLS)
06/29/2020 10:49 AM PST



LOAN #: 2005032337

Borrower owes the Lender the sum of **TEN THOUSAND ONE HUNDRED THIRTY THREE AND NO/100*******

***** dollars (**\$10,133.00**) evidenced by a Subordinate Note ("Note") dated the same date as this Subordinate Deed of Trust. This Subordinate Deed of Trust secures (a) the repayment of the debt evidenced by the Note, with interest, and (b) the repayment of all sums advanced by the Lender to enforce the Note.

Borrower irrevocably grants and conveys to Trustee, in trust, with power of sale, the following described real property located in **Weber** County, Utah ("Property")

SEE LEGAL DESCRIPTION ATTACHED HERETO AND MADE A PART HEREOF AS "EXHIBIT A".
APN #: 12-066-0013

which has an address of **333 Ogden Ave, Ogden**

[City]

Utah **84404** ("Property Address").

Zip Code

TOGETHER WITH all improvements hereafter erected on the Property, and all easements, rights of way, appurtenances, rents, royalties, mineral, oil, and gas rights and profits, income, water appropriations, rights and stock and all fixtures now or hereafter a part of the Property. All replacements and additions shall also be covered by this Subordinate Deed of Trust. Borrower understands and agrees that MERS holds only legal title to the interests granted by Borrower in this Deed of Trust; but, if necessary to comply with law or custom, MERS (as nominee for Lender and Lender's successors and assigns) has the right: to exercise any or all of those interests, including, but not limited to, the right to foreclose and sell the Property; and to take any action required of Lender including, but not limited to, releasing or canceling this Deed of Trust.

This Subordinate Deed of Trust is subordinate in all respects to a Deed of Trust (the "Senior Deed of Trust") which is amended by a Rider to Deed of Trust (the "Rider to Deed of Trust") encumbering the Property and which secures that certain note (the "Senior Note") dated the same date as this Subordinate Deed of Trust.

Lender may require immediate payment in full of all sums secured by this Subordinate Deed of Trust if:

1. Lender requires immediate payment in full of the Senior Note because Borrower is in default under the Senior Note, the Senior Deed of Trust, or the Rider to Deed of Trust;
2. Lender requires payment in full of the Senior Note because all or part of the Property is transferred or occupied in violation of the terms of the Senior Deed of Trust or the Rider to Deed of Trust;
3. Borrower transfers all or part of the Property, whether or not in violation of the Senior Deed of Trust or the Rider to Deed of Trust;



LOAN #: 2005032337

- 4. Borrower is in default under the Subordinate Note or this Subordinate Deed of Trust; or
- 5. The Senior Note is prepaid prior to its maturity date (as defined in the Senior Note).


If circumstances occur which would permit Lender to require immediate payment in full, but Lender does not require such payment, Lender does not waive its rights with respect to subsequent events.

Lender shall be entitled to collect all expenses incurred in pursuing its remedies, including, but not limited to, reasonable attorneys' fees and costs of title evidence.


The proceeds of any award or claim for damages, direct or consequential, in connection with condemnation or other taking of any part of the Property, or for conveyance in place of condemnation, are hereby assigned and shall be paid to Lender to the extent of the full amount of the indebtedness that remains unpaid under the Subordinate Note and this Subordinate Deed of Trust, subject to the rights of Lender under the Senior Deed of Trust.

Borrower requests that any notice to the Borrower hereunder be mailed by first class mail to the Property Address. Lender requests that any notice to the Lender be mailed by first class mail to the principal offices of Lender described above, or any address Lender designates by notice to Borrower.

Any restrictions on conveyance in any loan document or deed of trust will automatically terminate if title to the mortgaged property is transferred by foreclosure or deed-in-lieu of foreclosure, or if the mortgagee is assigned to the Secretary of HUD.

 6/30/2020 (Seal)

 JORGEN DEAN ANDREASEN DATE

 6/30/20 (Seal)

 CHARITY ROSE ANDREASEN DATE



LOAN #: 2005032337

STATE OF UTAH)

COUNTY OF Weber)

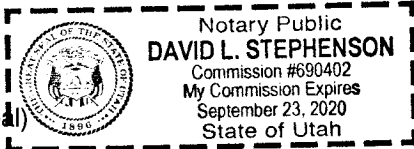
On this 30th day of June, in the year 2020, before me

David Stephenson

(notary public)

JORGEN DEAN ANDREASEN AND CHARITY ROSE ANDREASEN, AS JOINT TENANTS

proved on the basis of satisfactory evidence to be the person(s) whose name(s) (is/are) subscribed in this document, and acknowledged (he/she/they) executed the same.



(Notary Seal)

[Signature]
Notary Signature

MORTGAGE LOAN ORIGINATOR: Nicole Jackson
NATIONWIDE MORTGAGE LICENSING SYSTEM AND REGISTRY IDENTIFICATION NUMBER: 717427
MORTGAGE LOAN ORIGATION COMPANY: America First Federal Credit Union
NATIONWIDE MORTGAGE LICENSING SYSTEM AND REGISTRY IDENTIFICATION NUMBER: 412819



Order Number: 137611CA

EXHIBIT "A"

**PART OF THE NORTHEAST QUARTER OF SECTION 17, TOWNSHIP 6 NORTH,
RANGE 1 WEST, SALT LAKE MERIDIAN, U.S. SURVEY: BEGINNING AT A
POINT 534.6 FEET NORTH AND 512.78 FEET WEST OF THE SOUTHEAST
QUARTER OF THE SAID QUARTER SECTION AND RUNNING THENCE EAST
152.5 FEET, MORE OR LESS, TO THE WEST LINE OF OGDEN AVENUE,
THENCE SOUTH 33 FEET, THENCE WEST 152.5 FEET TO A POINT SOUTH
OF BEGINNING, THENCE NORTH 33 FEET TO THE PLACE OF BEGINNING.**

Parcel Number: 12-066-0013