



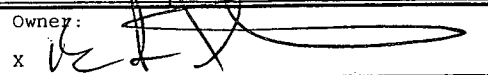




X TC - 582 Rev 4/92	GBYR 2018	Recorder use only 32134 E 3055797 B 6884 P 408 RICHARD T. MAUGHAN DAVIS COUNTY, UTAH RECORDER 11/02/2017 11:46 AM FEE \$10.00 Pgs: 1 DEP RT REC'D FOR DAVIS COUNTY ASSE SSOR
Utah State Tax Commission Application for Assessment and RETURNED Taxation of Agricultural Land		NOV 02 2017

1969 Farmland Assessment Act, Utah code 59-2-501 through 59-2-515 (amended in 1992)		Date of Application October 12, 2017	
Owner name: BJS Quality Homes LLC		Owner telephone number	
Owner mailing address P.O Box 1197	City Layton	State UT	Zip 84041
Lessee (if applicable)		Owner telephone number	
Lessee mailing address	City	State	Zip Code
If the land is leased, provide the dollar amount per acres of the rental agreement		Rental amount per acre:	

Land Type				County	Total acreage for this application
	Acres		Acres		
Irrigation	11	2.02	Orchard	Davis	2.02 AC
Dry Land			Non - Productive	Property serial number (additional space on reverse side) 12-109-0073	
Meadow			Other (specify)		
Grazing Land					

Complete legal description of agricultural land (continue on reverse side or attach additional pages)
BEG AT PT 47.6 RODS W & 13.5 RODS N FR SE COR OF SW 1/4 SEC 24-T4N-R2W, SLM; TH N 67.5 RODS; TH E 4.8 RODS; TH S 67.5 RODS; TH W 4.8 RODS TO POB. CONT. 2.02 ACRES.

Certification: Read certificate and sign.
 I certify: (1) THE FACTS SET FORTH IN THIS APPLICATION ARE TRUE. (2) The agricultural land covered by this application constitutes no less than five contiguous acres exclusive of home site and other non-agricultural acreage (see Utah Code 59-2-503 for waiver). (3) The land is currently devoted to agricultural use and has been so devoted for two successive years immediately preceding the tax year for which valuation under this act is requested. (4) The land produces in excess of 50 percent of the average agricultural production per acre for the given type of land and the given county or area. (5) I am fully aware of the five-year rollback tax provision which becomes effective upon change in use or other withdrawal of all or part of the eligible land. I understand that the rollback tax is a lien on the property until paid and that the application constitutes consent to audit review and the creation of a lien. I understand that I must notify the county assessor of a change in land use to any non-qualifying use, and that a penalty of the greater of \$10.00 or 2 percent of the computed rollback tax due for the last year will be imposed on failure to notify the assessor within 120 days after change in use.

Notary Public <div style="border: 1px solid black; padding: 5px; text-align: center;">  <p>NOTARY PUBLIC KIMBERLY S READ Commission #689159 My Commission Expires June 21, 2020 STATE OF UTAH</p> </div>	<table border="1" style="width:100%; border-collapse: collapse;"> <tr> <td colspan="2" style="text-align: center;">County Assessor Use</td> </tr> <tr> <td style="text-align: center;"><input checked="" type="checkbox"/> Approved (Subject to review)</td> <td style="text-align: center;"><input type="checkbox"/> Denied</td> </tr> <tr> <td colspan="2">Date Application Received:</td> </tr> <tr> <td colspan="2">County Assessor signature: X </td> </tr> <tr> <td colspan="2">Owner: X </td> </tr> <tr> <td colspan="2">Owner: X</td> </tr> <tr> <td colspan="2">Corporate Name: X</td> </tr> </table>	County Assessor Use		<input checked="" type="checkbox"/> Approved (Subject to review)	<input type="checkbox"/> Denied	Date Application Received:		County Assessor signature: X 		Owner: X 		Owner: X		Corporate Name: X	
County Assessor Use															
<input checked="" type="checkbox"/> Approved (Subject to review)	<input type="checkbox"/> Denied														
Date Application Received:															
County Assessor signature: X 															
Owner: X 															
Owner: X															
Corporate Name: X															
Date Subscribed and SWORN October 30, 2017	Notary Public Signature: Kimberly S Read														