

DAVID K. STONE
WOODS CROSS

3044665
BK 6848 PG 467

12/2
E 3044665 B 6848 P 467-468
RICHARD T. MAUGHAN
DAVIS COUNTY, UTAH RECORDER
09/13/2017 11:32 AM
FEE \$12.00 Pgs: 2
DEP RT REC'D FOR WEBER BASIN WATER
CONS DIST

REALLOCATION

to WEBER BASIN WATER CONSERVANCY DISTRICT for Water Reallocation for use by Individuals

The following first described lands have been allotted 1.0 acre-feet of water by Petition and Order recorded as, Book 438, Page 350, Reallocation and Order recorded as, Book, Page, Transfer and Order recorded as, Book, Page, records of DAVIS County, Utah. Such lands have since the PETITION and order been divided into additional separate ownerships by reason whereof the 1.0 acre-feet of water now allotted thereto and the lien created thereby should be reallocated to the lands more particularly described under "Descriptions of Lands with Quantities as Reallocated". The undersigned, Secretary of Weber Basin Water Conservancy District, accordingly hereby applies to the Board of Directors of such District for such reallocation and requests that a time and place for hearing upon this application be fixed, and notice thereof be given to all interested parties in the manner provided by the Rules and Regulations of the District.

FIRST DESCRIBED LANDS

06-051-0054 EDNA DIXON 1.0 AF

BEG 10.62 CHAINS N & 2.70 CHAINS W FR SE COR OF SW 1/4 SEC 25-T2N-R1W, SLM; RUN TH N 1.83 CHAINS; TH E 115 FT; TH S 1.83 CHAINS; TH W 115 FT TO BEG. CONT. 0.32 ACRES.

DESCRIPTIONS OF LANDS WITH QUANTITIES AS REALLOCATED

06-050-0152 EDNA DIXON 1.0 AF

BEG 10.62 CHAINS N & 2.70 CHAINS W FR SE COR OF SW 1/4 SEC 25-T2N-R1W, SLB&M; RUN TH N 1.83 CHAINS; TH E 115 FT; TH S 1.83 CHAINS; TH W 115 FT TO BEG. CONT. 0.32 ACRES

Dated


May 25, 2017


Tage I. Flint

Weber Basin Water Conservancy District


State of UTAH }
: SS
County of DAVIS }

On this 25 day of May, 2017, personally appeared before me TAGE I. FLINT, known by me to be Secretary of the Weber Basin Water Conservancy District, the signer of the above instrument, who duly acknowledged to me that he executed the same.

 , Notary Public

Residing at _____

My commission expires _____




ORDER ON APPLICATION

Application having been made for the reallocation of 1.0 acre-feet of water and the lien created by the allotment thereof as described in the above application, which application is in proper form, and all parties interested in such allotment having been given notice thereof and of the time and place of hearing thereon, and after hearing by the Board of Directors of Weber Basin Water Conservancy District, it is hereby determined that the granting of such application is in the best interest of the District, and it is hereby ORDERED that such application be granted under the same terms and conditions as in the original Petition and Order for allotment of water (which by reference are deemed incorporated herein), except that the water shall hereafter be allotted to the lands above described as set forth under the heading "Descriptions of lands with Quantities as Reallocated", and the lien created by such original petition and order is transferred to and is pro-rated among and shall hereafter attach to the several tracts described under the heading "Descriptions of Lands with Quantities as Reallocated", in the proportion to which the water reallocated to each tract bears to the total water reallocated hereunder to all such tracts.

Dated May 25, 2017

WEBER BASIN WATER CONSERVANCY DISTRICT

ATTEST:


Tage I. Flint

By  , President
Kyle R Stephens

I hereby certify that the above is a true copy of Application for Reallocation and Order entered thereon by the Board of Directors of Weber Basin Water Conservancy District.

