

AMENDMENT TO DECLARATION OF CONDOMINIUM

3028342
3028342

OF
MOUNTAIN VIEW PARK
(Phase No. 1)

Recorded NOV 23 1977 at 1:42 P.m.
Request of MAS YANO
KATIE L. DIXON, Recorder
Salt Lake County, Utah
\$ 1050 By [Signature] Deputy
REF. 5-60 So. 300 East #100
84111

THIS AMENDMENT, is made by H & W VENTURE, a Utah general partnership (hereinafter referred to as "Declarant").

1. Original Declaration. Pursuant to the Utah Condominium Ownership Act, the Declaration (hereinafter the "Original Declaration") of Mountain View Park (Phase No. 1), was recorded in the official records of Salt Lake County, State of Utah, as Entry No. 2931553 in Book 4474, Page 1325.

2. Original Survey Map. Concurrently with the filing of the Original Declaration was recorded the Record of Survey Map, (hereinafter the "Map"). The Map consists of four sheets and was recorded in the official records of Salt Lake County, Utah, as Entry No. 2931552 in Book 77-4 of Plats at Page 105.

3. Original Description. Exhibit "A" of the Original Declaration (Exhibit "A") shows the Project to contain 120 Units contained in buildings A, B, C, D, E, F, G, H, and K. Building H is shown therein to contain Units 85 to 96, inclusive. The Map shows Building K to include Units 97 to 108, inclusive. Accordingly, Building J was inadvertently omitted from Exhibit "A".

4. Extent of Amendment. The portion of Exhibit "A" (affecting Units 97 to 108, inclusive) is hereby amended to read as follows:

Building	Unit No.	Square Feet	Par Value (points)	Appurtenant Undivided Int. in Common Areas
J	97	1260	78	.98%
"	98	737	51	.64%
"	99	1014	62	.77%
"	100	1115	70	.87%
"	101	1108	70	.87%
"	102	1108	70	.87%
"	103	1108	70	.87%
"	104	1108	70	.87%
"	105	1115	70	.87%
"	106	737	51	.64%
"	107	1014	62	.77%
"	108	1260	78	.98%

5. Declarants Right to Amend. Paragraph 25 of Article III reserved unto Declarant the right to amend the Declaration, and this Amendment is made pursuant to such reserved right to amend. Declarant warrants it's right to amend the Original Declaration as herein provided.

6. Effective Date. The effective date of this Amendment shall be the date on which this instrument is filed for record

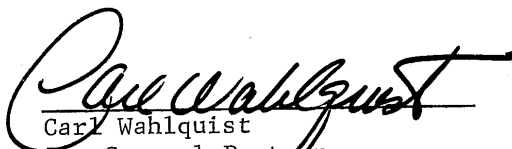
BOOK 4584 PAGE 818

with the office of the County Recorder of Salt Lake County,
Utah.

IN WITNESS WHEREOF, Declarant has executed this instrument
this 23rd day of November, 1977.


H & W VENTURE
a Utah General Partnership
by Wahlquist Enterprises, a
Limited Partnership


BY


Carl Wahlquist
its General Partner

STATE OF UTAH)
 : ss.
COUNTY OF SALT LAKE)

On the 23rd day of November, 1977, personally appeared
before me CARL WAHLQUIST, known to me to be General Partner
of Wahlquist Enterprises, a Limited Partnership, which is a
partner of H & W VENTURE, a Utah General Partnership, that
executed the foregoing instrument, who duly acknowledged to
me that such partnership executed the same.


NOTARY PUBLIC
Residing at:



My Commission Expires:

Sept 16, 1980

BOOK 4584 PAGE 819