



5249 S 400 E, Washington Terrace, UT 84405

Jeff Monroe (801) 395-8288

**Address Correction Affidavit**



\*W2979978\*

This Affidavit is to correct the address for a parcel in the City of Washington Terrace. The correct address for this parcel is as follows:

PARCEL NUMBER

07-064-0130

DESCRIPTION OF NEW PROPERTY ADDRESS

246 W 5000 S

EH 2979978 PG 1 OF 3  
LEANN H KILTS, WEBER COUNTY RECORDER  
14-MAY-19 1103 AM FEE \$.00 DEP DC  
REC FOR: WASHINGTON TERRACE CITY

LEGAL DESCRIPTION OF PARCEL

*\* For Tax Purposes Only \**


PART OF THE NORTHWEST QUARTER OF SECTION 17, TOWNSHIP 5 NORTH, RANGE 1 WEST, OF THE SALT LAKE BASE AND MERIDIAN. BEGINNING AT A POINT BEING LOCATED SOUTH 89D10'17" EAST 339.55 FEET ALONG THE CENTERLINE OF 4900 SOUTH STREET AND SOUTH 00D00'00" EAST 495.88 FEET FROM THE CENTERLINE INTERSECTION MONUMENT AT 300 WEST AND 4900 SOUTH STREET; RUNNING THENCE SOUTH 89D08'26" EAST 66.00 FEET; THENCE SOUTH 00D46'42" WEST 132.00 FEET TO THE NORTH RIGHT-OF-WAY LINE OF 5000 SOUTH STREET; THENCE ALONG SAID RIGHT-OF-WAY LINE NORTH 89D08'26" WEST 66.00 FEET; THENCE NORTH 00D46'42" EAST 132.00 FEET TO THE POINT OF BEGINNING. CONTAINING 0.200 ACRES.

This assignment is hereby assigned and made on this 18<sup>th</sup> day of April, 2019 by Jeff Monroe, Chief Building Official for the City of Washington Terrace, Utah.

In witness thereof, I swear that above assignments are correct and to be duly executed on this 18<sup>th</sup> day of April, 2019.

Jeff Monroe, Chief Building Official

Jeff Monroe, being first duly sworn, on oath, deposes and says that he is the Chief Building Official for the City of Washington Terrace, Utah, a Municipal Corporation, claimant in the foregoing Address Correction Affidavit; and that he has read said notice and knows that contents thereof, and that the same is true of his own knowledge.

  
Notary Public



# Weber County Parcel Search

2380 Washington Blvd Ogden, Utah

Weber County Home - Parcel Search - Interactive Maps

Print this page

<b>Current Taxes</b>	<b>Ownership Info</b>	<b>Tax History</b>	<b>Property Characteristics</b>	<b>Delinquent Taxes</b>
----------------------	-----------------------	--------------------	---------------------------------	-------------------------

Todays Date: 02/20/2019

<--Back to Search  
 <--Back to Search Results

**Parcel # 07-064-0130**

E# 2979978 PG 2 OF 3

### Ownership Info

Owner **BETKER, ANTHONY MICHAEL & WF CATHERINE BETKER**

Property Address **246 W 5000 S**

Mailing Address **246 W 5000 S WASHINGTON TERRACE UT 844056426**

Tax Unit **24**

[View in Geo-Gizmo](#)

#### Plat Map

07-064 View PDF  
 Updated: January 14 2019

#### Dash Pages

- 07-064-1 View PDF
- 07-064-2 View PDF
- 07-064-3 View PDF
- 07-064-4 View PDF

#### Prior Year Plats

Plats as of Dec 31st of each year

**2017** - 07-064 View PDF

#### 2017 Dash Pages

- 07-064-1 View PDF
- 07-064-2 View PDF
- 07-064-3 View PDF
- 07-064-4 View PDF

**2016** - 07-064 View PDF






#### 2016 Dash Pages

- 07-064-1 View PDF
- 07-064-2 View PDF
- 07-064-3 View PDF
- 07-064-4 View PDF

**2015** - 07-064 View PDF

#### 2015 Dash Pages

- 07-064-1 View PDF
- 07-064-2 View PDF
- 07-064-3 View PDF
- 07-064-4 View PDF

- 2014 - 07-064  View PDF
- 2014 Dash Pages**
- 07-064-1  View PDF
- 07-064-2  View PDF
- 07-064-3  View PDF
- 07-064-4  View PDF

**Dedication Plat**

No Dedication Plats found

**Current References**

Entry #	Book	Page	Recorded Date
2907685			01-MAR-18
		Kind of Instrument	
		WARRANTY DEED	

**Prior Parcel Numbers**

070640085 (Dead)

**Legal Description**

*\* For Tax Purposes Only \**

PART OF THE NORTHWEST QUARTER OF SECTION 17, TOWNSHIP 5 NORTH, RANGE 1 WEST, OF THE SALT LAKE BASE AND MERIDIAN. BEGINNING AT A POINT BEING LOCATED SOUTH 89D10'17" EAST 339.55 FEET ALONG THE CENTERLINE OF 4900 SOUTH STREET AND SOUTH 00D00'00" EAST 495.88 FEET FROM THE CENTERLINE INTERSECTION MONUMENT AT 300 WEST AND 4900 SOUTH STREET; RUNNING THENCE SOUTH 89D08'26" EAST 66.00 FEET; THENCE SOUTH 00D46'42" WEST 132.00 FEET TO THE NORTH RIGHT-OF-WAY LINE OF 5000 SOUTH STREET; THENCE ALONG SAID RIGHT-OF-WAY LINE NORTH 89D08'26" WEST 66.00 FEET; THENCE NORTH 00D46'42" EAST 132.00 FEET TO THE POINT OF BEGINNING. CONTAINING 0.200 ACRES.

Copyright © Weber County - 2380 Washington Blvd Ogden, UT 84401