



W2976617

WHEN RECORDED RETURN TO:

Brandee Johnson
City Treasurer
2549 Washington Boulevard, 5th Floor
Ogden, Utah 84401

EH 2976617 PG 1 OF 800
LEANN H KILTS, WEBER COUNTY RECORDER
26-APR-19 1133 AM FEE \$.00 DEP TDT
REC FOR: OGDEN CITY

RELEASE OF SPECIAL ASSESSMENT AREA LIENS

NOTICE IS HEREBY GIVEN:

That Ogden City, a Municipal Corporation, does hereby release and forever discharge the properties listed in Exhibit "A", a copy of which is attached hereto and by this reference made a part hereof, from the levies created under the following Special Assessments:

1. The Special Assessment created on January 24, 1994 pursuant to Ordinance No. 1994-3 and recorded on February 2, 1994, as Entry No. 1272592, in the Office of the Weber County Recorder, State of Utah, affecting all unreleased properties described therein.
2. The Special Assessment created on May 28, 2000 pursuant to Ordinance No. 2000-27 and recorded on June 7, 2000, as Entry No. 1709915, in the Office of the Weber County Recorder, State of Utah, affecting all unreleased properties described therein.
3. The Special Assessment created on January 11, 2004 pursuant to Ordinance No. 2003-83 and recorded on March 23, 2004, as Entry No. 2019270, in the Office of the Weber County Recorder, State of Utah, affecting all unreleased properties described therein.
4. The Special Assessment created on November 24, 2009 pursuant to Ordinance No. 2009-66 and recorded on December 10, 2009, as Entry No. 2449003, in the Office of the Weber County Recorder, State of Utah, affecting all unreleased properties described therein.
5. The Special Assessment created on August 24, 2012 pursuant to Ordinance No. 2012-43 and recorded on August 24, 2012, as Entry No. 2592419, in the Office of the Weber County Recorder, State of Utah, affecting all unreleased properties described therein.

Remainder of this page is intentionally left blank

DATED this 24 day of April, 2019.

CLAIMANT:

OGDEN CITY, a Municipal Corporation

By:

Brandee Johnson
Brandee Johnson City Treasurer


STATE OF UTAH)

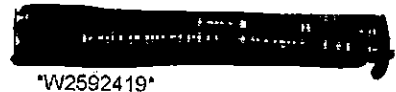
: ss

COUNTY OF)

On the 24 day of April, 2019, personally appeared before me, Brandee Johnson, who did say that she is the Ogden City Treasurer with full authority to sign on behalf of Ogden City, a Utah Municipal Corporation, and that she duly acknowledged to me that she duly executed the same.

Julia M Laseure
Notary Public





W2592419

EH 2592419 PG 1 OF 140
ERNEST D. ROWLEY, WEBER COUNTY RECORDER
29-AUG-12 252 PM FEE \$1.00 DEP TOT
REC FOR: OGDEN CITY

ORDINANCE NO. 2012-43

AN ORDINANCE OF OGDEN CITY, UTAH, APPROVING THE BOARD OF EQUALIZATION'S REPORT AND PROVIDING FOR THE LEVY OF NEW ASSESSMENTS ON ALL DESIGNATED BUSINESS/COMMERCIAL PROPERTIES WITHIN THE OGDEN CITY, UTAH, CENTRAL BUSINESS IMPROVEMENT DISTRICT NO. 2; AND PROVIDING THAT THIS ORDINANCE SHALL BE EFFECTIVE AS OF AUGUST 21, 2012.

WHEREAS, The Ogden City Council has determined that the City of Ogden has benefitted from the multiple economic promotion activities held in the downtown area and that said activities have benefitted the city as a whole in branding and promoting the assets and the offerings of the city to people who live outside city boundaries as well as to companies and other economic investment groups outside the local region and nationwide who are interested in bringing their business to the city; and

WHEREAS, the Ogden City Council has created the Ogden City, Utah, Central Business Improvement District No. 2, (the "District") as required by statute, and conducted all legally required Board of Equalization review hearings as specified in Utah Code Ann. 11-42-402 and 11-42-403 and that assessments on all business/commercial properties within the District should be levied in accordance with state law; and

WHEREAS, the Ogden City Board of Equalization and Review, after holding public hearings and making its findings, recommendations and decision as required by state law, has reported its findings, recommendations and decision to the city council and the city council has approved the board's findings, recommendations and decision;

The Council of Ogden City hereby ordains:

SECTION 1. History and Purpose:

A. Title 11, Chapter 42 of the Utah Code Ann. authorizes municipalities to create special assessment areas for "economic promotion activities".

B. the Ogden City Council has previously created a special improvement district within Ogden's downtown central business area in the past in order to promote

economic activities in downtown Ogden City. Ogden City passed an ordinance creating a new three year special assessment area, the District, in downtown Ogden on June 19, 2012.

C. It is the purpose and intent of this ordinance to now levy assessment against all business/commercial properties located within the boundaries of the District as designated on June 26, 2012.

SECTION 2. Approval of Report of Board of Equalization and of

Assessment List: Findings:

The City Council (the "Council") of Ogden City, Weber County, Utah (the "City") hereby accepts and adopts the findings and recommendations of the Board of Equalization and Review as described in Exhibit B, attached and made part hereof by reference. Since the assessments are based upon the determination by Weber County of 2012 final property values (the "taxable value"), the council confirms and adopts the assessment roll for the District, a copy of which is attached hereto as Exhibit "A" and incorporated herein by reference (the "Assessment List"). The council has determined that the Assessment List, as adjusted and equalized by the Board of Equalization for the District, is just and equitable, that each piece of property to be assessed within the District will be benefitted in an amount not less than the assessment to be levied against said property, and that no piece of property listed in the assessment list will bear more than its proportionate share of the cost of economic promotion activities financed by the assessments.

SECTION 3. Levy of Assessments:

The council hereby levies a tax as an assessment upon the real property identified in the District to provide for economic promotion activities over a three year period. The assessments levied upon each parcel of property therein described shall be in the amount set forth in the Assessment List. The assessments hereby levied are for the purpose of paying the costs of economic promotion activities within Ogden City, Utah, Central Business Improvement District No. 2. Economic promotion activities means promotion and developmental activities such as sponsoring festivals and markets in the downtown area, promoting business investment in the downtown area and developing and issuing publications on the downtown area designed to improve the economic well-being of the downtown area (the "Economic Promotion Activities"). The assessments are hereby levied and assessed upon each of the parcels of real property described in the Assessment List. The assessments are levied upon the parcels of land in the District at equal and uniform rates.

SECTION 4. Basis for Assessments:

The amount to be assessed does not exceed in the aggregate the sum of (a) the cost of three years of economic promotion activities to be financed by the District [at least seventy percent (70%) of the funds shall be spent on economic promotion activities] and (b) the cost to administer the District [no more than thirty percent (30%) of the total assessment shall be paid to the city to administer the District].

SECTION 5. Method:

The assessments within the District are levied in accordance with the 2012 final taxable property values determined by Weber County.

SECTION 6. Payment of Assessment:

The assessment tax may be paid in total within thirty (30) days after passage of this ordinance (the "Effective Date") or may be paid in three equal installments. The first of such three equal installments shall be paid within fifteen (15) days after passage of this ordinance and the additional two equal annual installments shall be paid within fifteen (15) days of the first and second annual anniversary of the Effective Date. All delayed installment payments not paid within fifteen (15) days of the annual anniversary of the Effective Date shall bear interest at eight percent (8%) per annum. Additional interest shall accrue and be paid on all amounts not paid when due and declared to be delinquent or accelerated and immediately due and payable at the rate of eight percent (8%) per annum (the "delinquent rate"). In addition to interest charges at the delinquent rate, costs of collection, including attorney's fees and court costs (the "collection costs"), as determined by the city treasurer or required by law shall be charged and paid on all amounts declared to be delinquent, the city may elect to bring an action to collect only the delinquent portion of the assessment plus interest at the delinquent rate and collection costs.

Upon any default, the city treasurer shall give notice, in writing, of the default to the owner of the property in default, as shown by the last available equalized assessment rolls. Notice shall be effective upon deposit of the notice in the U.S. mail, postage prepaid, and addressed to the owner as shown on the last equalized assessment rolls for the city or on the official ownership records of the city. The notice shall provide for a period of thirty (30) days in which the owner shall pay the installments then due and owing together with accrued interest plus costs as determined by the city treasurer. If the city elects to use the enforcement remedy involving acceleration, the

notice shall also declare that after the thirty (30) day period, the city shall accelerate the then unpaid balance of the principal of the assessment to be immediately due and payable together with collection costs and interest on the entire unpaid balance to accrue from the date of delinquency at the delinquent rate. Thereafter, the city may commence foreclosure proceedings in the manner provided for actions to foreclose mortgage liens or trust deeds. If the city elects to utilize the trust deed enforcement remedy, the city attorney shall designate a trust deed trustee for the purposes of the enforcement action. If at the sale no person or entity shall bid and pay the city the amount due on the assessment plus interest and costs, the property shall be deemed sold to the city for these amounts. The city shall be permitted to bid at the sale.

The remedies provided herein for the collection of assessments and the enforcement of liens shall be deemed and construed to be cumulative and the use of any one method or means of collection or enforcement shall not deprive the city of the use of any other method or means. The amounts of accrued interest and all costs of collection shall be added to the amount of the assessment up to the date of foreclosure sale.

SECTION 7. Remedy of Default:

The property owner may, at any time prior to the date of public foreclosure sale of the subject property to collect the delinquent assessment installments, remedy their default. This can be done by paying the full amount of all unpaid installments which are past due and delinquent with interest at the delinquent rate, plus all required collection costs. If that happens, the assessment of said owner pertaining to that specific property shall be restored as if the default had not occurred.

SECTION 8. Lien of Assessment:

An assessment or any part of installment of it, any interest accruing and the penalties and costs of collection shall constitute a lien against the property upon which the assessment is levied on the effective date of the ordinance. Said lien shall be superior to the lien of any trust deed, mortgage, mechanic's or materialman's lien or other encumbrance and shall be equal to and on parity with the lien for general property taxes. The lien shall continue until the assessment and any interest, penalties and costs on it are paid, notwithstanding any sale of the property for or on account of a delinquent general property tax, special tax or other assessment or the issuance of a tax deed, an assignment of interest by the governing entity or a sheriff's certificate of sale or deed.

SECTION 9. Notice to Property Owners:

The city council verifies that all notice requirements pertaining to the adoption of this ordinance have been provided to all property owners as follows:

(1) **Payment Terms.** The notice mailed to each property owner stated the proposed amount assessed to their property and the terms of payment. Property owners were also notified that a copy of the form of notice of assessment will be available for examination upon request at the office of the city recorder.

(2) **Board of Equalization Hearings.** Each notice mailed to each property owner, as well as those notices posted in compliance with the creation of the special assessment area listed the times and dates of the Board of Equalization hearings as required by state law. This included the dates and times (i) posted in a newspaper of general circulation once a week for four consecutive weeks with the last notice being no

more than 20 but at least 5 days before the deadline for filing adequate protests by landowners; (ii) posted on the Utah Public Notice website for four (4) consecutive weeks continuously, prior to the deadline for filing adequate protests by landowners.

PASSED, ADOPTED AND ORDERED POSTED by the Council of Ogden City, Utah, this 21st day of August, 2012.

Neil K. Garner
CHAIR

ATTEST:

Lee Ann Peterson
CITY RECORDER - *Acting*



TRANSMITTED TO THE MAYOR ON: 8-22-12

MAYOR'S ACTION: Approved Vetoed

[Signature]
MAYOR

ATTEST:

Lee Ann Peterson
CITY RECORDER - *Acting*



POSTING DATE: August 24, 2012

EFFECTIVE DATE: August 21, 2012

APPROVED AS TO FORM: *EL* 16 Aug 12
Legal Date

EXHIBIT A - DOWNTOWN OGDEN SPECIAL ASSESSMENT DISTRICT 2012 - 2015

APN	LEGAL DESCRIPTION	OWNER	ASSESSED VALUE .001492
01-002-0027	PART OF LOTS 4 AND 5, BLOCK 2, PLAT A, OGDEN CITY SURVEY: BEGINNING AT THE SOUTHWEST CORNER OF BLOCK 2, PLAT A, OGDEN CITY SURVEY, AND RUNNING THENCE EAST 264 FEET, THENCE NORTH 186 FEET, THENCE WEST 264 FEET, THENCE SOUTH 185.6 FEET, MORE OR LESS, TO THE PLACE OF BEGINNING.	ALLIANCE CREDIT UNION	\$2,085.57
01-002-0033	THE NORTH 12 FEET OF THE SOUTH 16 FEET OF LOT 6, BLOCK 2, PLAT A, OGDEN CITY SURVEY. SUBJECT TO AND TOGETHER WITH ALL EXISTING RIGHT-OF-WAY.	EQUITY GROWTH GROUP INC (THE)	\$0.90
01-002-0035	PART OF LOT 6, BLOCK 2, PLAT A, OGDEN CITY SURVEY: BEGINNING 16 FEET NORTH OF THE SOUTHWEST CORNER OF LOT 6, AND RUNNING THENCE NORTH 44 FEET; THENCE EAST 132 FEET, MORE OR LESS, TO THE EAST LINE OF LOT 6; THENCE SOUTH 44 FEET; THENCE WEST 132 FEET, MORE OR LESS TO THE BEGINNING. TOGETHER WITH AND SUBJECT TO EXISTING RIGHTS-OF-WAY.	SADEGHI, VAHID	\$86.60
01-003-0006	PART OF LOTS 1 AND 10, BLOCK 3, PLAT A, OGDEN CITY SURVEY: BEGINNING AT A POINT 4 RODS AND 10 FEET SOUTH AND 15 RODS WEST FROM THE NORTHEAST CORNER OF SAID LOT 10 AND RUNNING THENCE WEST 5 RODS, THENCE SOUTH 4 RODS 6 1/2 FEET, THENCE EAST 5 RODS, THENCE NORTH 4 RODS 6 1/2 FEET TO THE PLACE OF BEGINNING.	VILLA VIEW LLC % RUBIN VILLALOBOS	\$80.11
01-003-0007	PART OF LOTS 1 AND 10, BLOCK 3, PLAT A, OGDEN CITY SURVEY: BEGINNING AT A POINT 5 RODS SOUTH AND 104 FEET WEST FROM THE NORTHEAST CORNER OF SAID LOT 10; RUNNING THENCE SOUTH 48 FEET; THENCE EAST 104 FEET; THENCE SOUTH 18 FEET; THENCE WEST 247.5 FEET; THENCE NORTH 66 FEET; THENCE EAST 143.5 FEET TO THE PLACE OF BEGINNING. RESERVING A PERPETUAL RIGHT-OF-WAY OVER THE AREA HEREINBELOW DESCRIBED: BEGINNING AT A POINT 130.5 FEET SOUTH FROM THE NORTHEAST CORNER OF LOT 10, BLOCK 3, PLAT A, THENCE WEST 165.5 FEET; THENCE SOUTH 18 FEET; THENCE EAST 165.5 FEET; THENCE NORTH 18 FEET TO POINT OF BEGINNING.	VILLA VIEW LLC % RUBIN VILLALOBOS	\$268.42
01-003-0009	PART OF LOT 2, BLOCK 3, PLAT A, OGDEN CITY SURVEY: BEGINNING AT THE SOUTHWEST CORNER OF LOT 2, THENCE EAST 8 RODS, THENCE NORTH 4 RODS, THENCE WEST 8 RODS, THENCE SOUTH 4 RODS TO BEGINNING.	SWEET FAMILY TRUST (THE)	\$103.99

01-003-0010
 01-003-0011
 01-003-0012
 01-003-0013
 01-003-0014
 01-003-0015

APN	LEGAL DESCRIPTION	OWNER	ASSESSED VALUE .001492
01-003-0010	PART OF LOTS 2, 5, 9 & 10, ALL OF LOTS 3 & 4, BLOCK 3 PLAT A OGDEN CITY SURVEY, OGDEN CITY, WEBER COUNTY, UTAH, BEING MORE PARTICULARLY DESCRIBED AS FOLLOWS: BEGINNING AT THE SOUTHEAST CORNER OF LOT 2, IN SAID BLOCK 3, RUNNING THENCE WEST 198 FEET ALONG THE SOUTH LINE OF SAID LOT 2, THENCE NORTH 66 FEET, THENCE WEST 132 FEET TO THE WEST LINE OF SAID LOT 2, SAID POINT ALSO BEING ON THE EAST LINE OF WASHINGTON BLVD, THENCE NORTH 368.55 FEET ALONG THE EAST LINE OF WASHINGTON BLVD, TO A POINT WHICH IS NORTH 37.5 FEET FROM THE SOUTHWEST CORNER OF LOT 5, BLOCK 3, THENCE EAST 330 FEET TO THE EAST LINE OF SAID LOT 5, THENCE SOUTH 37.5 FEET TO THE NORTHWEST CORNER OF LOT 9, IN SAID BLOCK 3, THENCE EAST 165 FEET, THENCE SOUTH 66.55 FEET TO THE SOUTH LINE OF THE NORTH 1/2 OF SAID LOT 9, THENCE WEST 93.5 FEET, MORE OR LESS, TO A POINT 258.5 FEET WEST FROM THE EAST LINE OF SAID LOT 9, THENCE SOUTH 66.5 FEET SOUTH 24D11'17" EAST 41.43 FEET, THENCE SOUTH 60.75 FEET, THENCE WEST 7.1 FEET, THENCE NORTH 6.5 FEET, THENCE WEST 82.5 FEET, THENCE SOUTH 188 FEET, MORE OR LESS, ALONG THE EAST LINE OF LOTS 2 3 AND 4, IN SAID BLOCK 3, TO THE POINT OF BEGINNING.	SWEET FAMILY TRUST (THE)	\$1,553.78
01-003-0011	PART OF LOT 5, BLOCK 3, PLAT A, OGDEN CITY SURVEY: BEGINNING AT A POINT 37.5 FEET NORTH OF THE SOUTHWEST CORNER OF LOT 5, RUNNING THENCE NORTH 94.5 FEET MORE OR LESS TO THE NORTH LINE OF LOT 5, THENCE EAST 330 FEET, THENCE SOUTH 94.5 FEET TO POINT 37.5 FEET NORTH OF THE SOUTH LINE OF LOT 5, THENCE WEST 330 FEET TO THE PLACE OF BEGINNING.	WASATCH COMMUNITY INVESTMENTS LC	\$991.35
01-003-0012	PART OF LOT 6, BLOCK 3, PLAT A, OGDEN CITY SURVEY: BEGINNING AT THE NORTHWEST CORNER OF SAID LOT 6, RUNNING THENCE EAST 120 FEET, THENCE SOUTH 132 FEET, THENCE WEST 120 FEET, THENCE NORTH 132 FEET TO THE PLACE OF BEGINNING.	UI DEVELOPMENT LC	\$471.60
01-003-0013	PART OF LOT 6, BLOCK 3, PLAT A, OGDEN CITY SURVEY: BEGINNING AT A POINT 120 FEET EAST OF THE NORTHWEST CORNER OF SAID LOT 6, AND RUNNING THENCE EAST 40 FEET; THENCE SOUTH 8 RODS, THENCE WEST 40 FEET; THENCE NORTH 8 RODS TO THE PLACE OF BEGINNING. TOGETHER WITH A RIGHT-OF-WAY OVER THE FOLLOWING DESCRIBED TRACT OF LAND: PART OF LOT 6, BLOCK 3, PLAT A, OGDEN CITY SURVEY: BEGINNING AT A POINT 160 FEET EAST OF THE NORTHWEST CORNER OF SAID LOT 6, AND RUNNING THENCE EAST 10 FEET; THENCE SOUTH 8 RODS, THENCE WEST 10 FEET; THENCE NORTH 8 RODS TO THE PLACE OF BEGINNING.	SPRINGFIELD, PROPERTIES LLC	\$83.89
01-003-0014	PART OF LOT 6, BLOCK 3, PLAT A, OGDEN CITY SURVEY: BEGINNING AT A POINT 160 FEET EAST OF THE NORTHWEST CORNER OF SAID LOT 6, RUNNING THENCE EAST 62 FEET, THENCE SOUTH 8 RODS; THENCE WEST 62 FEET; THENCE NORTH 8 RODS TO THE PLACE OF BEGINNING. SUBJECT TO A RIGHT-OF-WAY OVER THE FOLLOWING DESCRIBED TRACT OF LAND: PART OF LOT 6, BLOCK 3, PLAT A, OGDEN CITY SURVEY: BEGINNING AT A POINT 160 FEET EAST OF THE NORTHWEST CORNER OF SAID LOT 6; AND RUNNING THENCE EAST 10 FEET; THENCE SOUTH 8 RODS; THENCE WEST 10 FEET; THENCE NORTH 8 RODS TO THE PLACE OF BEGINNING.	CANYON CASTLE INVESTMENTS LLC	\$248.18
01-003-0015	PART OF LOT 6, BLOCK 3, PLAT A, OGDEN CITY SURVEY: BEGINNING AT A POINT 222 FEET EAST OF THE NORTHWEST CORNER OF SAID LOT 6, AND RUNNING THENCE EAST 58 FEET, THENCE SOUTH 132 FEET, THENCE WEST 58 FEET, THENCE NORTH 132 FEET TO THE PLACE OF BEGINNING.	WASATCH COMMUNITY INVESTMENTS LLC	\$73.53



APN	LEGAL DESCRIPTION	OWNER	ASSESSED VALUE .001492
01-003-0016	PART OF LOT 6, BLOCK 3, PLAT A, OGDEN CITY SURVEY: BEGINNING AT THE NORTHEAST CORNER OF SAID LOT 6, AND RUNNING THENCE WEST 50 FEET, THENCE SOUTH 8 RODS, THENCE EAST 50 FEET, THENCE NORTH 8 RODS TO THE PLACE OF BEGINNING.	WOLKING, CORDELL C	\$217.19
01-004-0001	PART OF LOT 1, BLOCK 4, PLAT A, OGDEN CITY SURVEY: BEGINNING AT THE SOUTHEAST CORNER OF SAID LOT 1, AND RUNNING THENCE NORTH 100 FEET, THENCE WEST 7 RODS 8 INCHES, MORE OR LESS, THENCE SOUTH 100 FEET, THENCE EAST 7 RODS 8 INCHES MORE OR LESS TO THE PLACE OF BEGINNING.	WEN YUAN WANG & TSAHSIA WANG TRUST	\$129.99
01-004-0003	BEGINNING AT A POINT 100 FEET NORTH FROM THE SOUTHEAST CORNER OF BLOCK 4, PLAT A, OGDEN CITY SURVEY: AND RUNNING THENCE WEST 115.5 FEET, THENCE NORTH 65 FEET, THENCE EAST 115.5 FEET, THENCE SOUTH 65 FEET TO THE PLACE OF BEGINNING.	WEN YUAN WANG & TSAHSIA WANG TRUST	\$112.00
01-004-0004	PART OF LOT 1, BLOCK 4, PLAT A, OGDEN CITY SURVEY: BEGINNING AT A POINT 122.5 FEET SOUTH OF THE NORTHEAST CORNER OF SAID LOT 1, AND RUNNING THENCE WEST 8 RODS, THENCE SOUTH 43 FEET MORE OR LESS, TO A POINT 10 RODS NORTH OF THE SOUTHWEST CORNER OF SAID LOT 1; THENCE EAST 8 RODS TO THE WEST LINE OF WASHINGTON AVENUE; THENCE NORTH 43 FEET, MORE OR LESS, TO THE PLACE OF BEGINNING.	FREE SPIRIT INVESTMENTS LLC % MONTY DEAN TOW	\$211.46
01-004-0005	PART OF LOT 1, BLOCK 4, PLAT A, OGDEN CITY SURVEY, BEGINNING AT A POINT 5 RODS SOUTH OF THE NORTHEAST CORNER SAID LOT 1 AND RUNNING THENCE WEST 8 RODS, THENCE SOUTH 40 40 FEET, THENCE EAST 8 RODS, THENCE NORTH 40 FEET TO THE PLACE OF BEGINNING. TOGETHER WITH A RIGHT OF WAY OVER THE FOLLOWING DESCRIBED PROPERTY: BEGINNING AT A POINT 7 RODS 7 FEET SOUTH OF THE NORTHEAST CORNER OF SAID LOT 1, AND RUNNING THENCE WEST 8 RODS, THENCE SOUTH 7 FEET 2 INCHES, THENCE EAST 8 RODS THENCE NORTH 7 FEET 2 INCHES TO THE PLACE OF BEGINNING.	FREE SPIRIT INVESTMENTS LLC % MONTY DEAN TOW	\$217.56
01-004-0006	BEING PART OF LOT 1, BLOCK 4, PLAT A, OGDEN CITY SURVEY: BEGINNING AT A POINT 2 RODS SOUTH OF THE NORTHEAST CORNER OF SAID LOT, AND RUNNING THENCE WEST 8 RODS, THENCE SOUTH 3 RODS, THENCE EAST 8 RODS, THENCE NORTH 3 RODS TO THE PLACE OF BEGINNING.	P F INVESTMENTS L L C	\$269.74
01-004-0007	PART OF LOT 1, BLOCK 4, PLAT A, OGDEN CITY SURVEY: BEGINNING AT THE NORTHEAST CORNER OF SAID LOT 1, AND RUNNING THENCE WEST 8 RODS, THENCE SOUTH 2 RODS, THENCE EAST 8 RODS, THENCE NORTH 2 RODS TO THE PLACE OF BEGINNING.	P F INVESTMENTS L L C	\$257.39
01-004-0008	PART OF LOTS 1 AND 2, BLOCK 4, PLAT A, OGDEN CITY SURVEY: BEGINNING AT THE SOUTHEAST CORNER OF LOT 2 AND RUNNING THENCE WEST 35 FEET, THENCE NORTH 115 FEET, THENCE EAST 51.5 FEET, THENCE SOUTH 115 FEET, THENCE WEST 16.5 FEET TO THE PLACE OF BEGINNING.	GODFREY, JARED & REBECCA GODFREY	\$74.50
01-004-0036	PART OF LOT 6, BLOCK 4, PLAT A, OGDEN CITY SURVEY: BEGINNING 6 RODS NORTH OF THE SOUTHWEST CORNER OF SAID LOT 6, AND RUNNING THENCE EAST 132 FEET, THENCE NORTH 233.75 FEET, THENCE WEST 132 FEET, THENCE SOUTH 233.75 FEET TO THE PLACE OF BEGINNING.	FRY, MIKE & WF DANETTE FRY	\$445.42

01-004-0046
 01-004-0047
 01-004-0057
 01-004-0065
 01-004-0066

APN	LEGAL DESCRIPTION	OWNER	ASSESSED VALUE .001492
01-004-0046	PART OF LOT 7 AND 8, BLOCK 4, PLAT A, OGDEN CITY SURVEY: BEGINNING AT A POINT 54.5 FEET EAST OF THE NORTHWEST CORNER OF SAID LOT 7, RUNNING THENCE SOUTH 165 FEET, THENCE EAST 94.5 FEET, THENCE NORTH 165 FEET, THENCE WEST 94.5 FEET TO THE PLACE OF BEGINNING. TOGETHER WITH THE FOLLOWING DESCRIBED RIGHT OF WAY: BEGINNING AT THE NORTHWEST CORNER OF SAID LOT 7, RUNNING THENCE EAST 10 FEET, THENCE SOUTH 155 FEET, THENCE EAST 44.5 FEET, THENCE SOUTH 10 FEET, THENCE WEST 54.5 FEET, THENCE NORTH 165 FEET TO THE PLACE OF BEGINNING. ALSO TOGETHER WITH A RIGHT OF WAY OVER THE FOLLOWING: A PART OF LOT 8, BLOCK 4, PLAT A, OGDEN CITY SURVEY; BEGINNING AT A POINT 33 FEET EAST OF THE NORTHWEST CORNER OF SAID LOT 8, AND RUNNING THENCE WEST 16 FEET, THENCE SOUTH 165 FEET, THENCE EAST 16 FEET, THENCE NORTH 165 FEET TO THE PLACE OF BEGINNING.	BITTON, RON	\$199.61
01-004-0047	PART OF LOT 7, BLOCK 4, PLAT A, OGDEN CITY SURVEY: BEGINNING AT A POINT 54.5 FEET EAST AND 165 FEET SOUTH OF THE NORTHWEST CORNER OF SAID LOT 7, AND RUNNING THENCE SOUTH 165 FEET, THENCE EAST 28 FEET, THENCE NORTH 165 FEET, THENCE WEST 28 FEET TO THE PLACE OF BEGINNING. ALSO: PART OF LOT 7, BLOCK 4, PLAT A, OGDEN CITY SURVEY: BEGINNING AT A POINT 165 FEET SOUTH OF THE NORTHWEST CORNER OF SAID LOT 7, AND RUNNING THENCE EAST 54.5 FEET, THENCE SOUTH 165 FEET, THENCE WEST 54.5 FEET, THENCE NORTH 165 FEET TO THE PLACE OF BEGINNING. TOGETHER WITH A RIGHT-OF-WAY OVER THE FOLLOWING DESCRIBED PREMISES: BEGINNING AT THE NORTHWEST CORNER OF SAID LOT 7, AND RUNNING THENCE EAST 10 FEET, THENCE SOUTH 165 FEET, THENCE WEST 10 FEET, THENCE NORTH 165 FEET, WHICH SAID RIGHT-OF-WAY IS APPURTENANT TO SAID DESCRIBED PREMISES, AND ALSO APPURTENANT TO THE FOLLOWING DESCRIBED PREMISES: BEGINNING AT A POINT 54.5 FEET EAST AND 165 FEET SOUTH OF THE NORTHWEST CORNER OF SAID LOT 7, AND RUNNING THENCE SOUTH 165 FEET, THENCE EAST 28 FEET, THENCE NORTH 165 FEET, THENCE WEST 28 FEET TO THE PLACE OF BEGINNING.	SAUNDERS, ROGER D TRUSTEE	\$30.06
01-004-0057	PART OF LOT 8, BLOCK 4, PLAT A, OGDEN CITY SURVEY, WEBER COUNTY, UTAH: BEGINNING AT A POINT 2 RODS WEST OF THE NORTHEAST CORNER OF SAID LOT 8 AND RUNNING THENCE WEST 66 FEET, THENCE SOUTH 12 RODS, THENCE EAST 66 FEET, THENCE NORTH 12 RODS TO THE POINT OF THE BEGINNING.	OCHSENBEIN, JEANINE H TRUSTEE	\$382.17
01-004-0065	PART OF LOT 10, BLOCK 4, PLAT A, OGDEN CITY SURVEY: BEGINNING AT A POINT 108 1/2 FEET SOUTH OF THE NORTHEAST CORNER OF SAID LOT 10, THENCE SOUTH 45 FEET, THENCE WEST 132 FEET, THENCE NORTH 45 FEET, THENCE EAST 132 FEET TO PLACE OF BEGINNING. TOGETHER WITH A RIGHT-OF-WAY FOR ALL OF THE PURPOSES OF ABOVE PROPERTY OVER THE FOLLOWING DESCRIBED LAND: BEGINNING AT A POINT 108 1/2 FEET SOUTH OF THE NORTHEAST CORNER OF SAID LOT 10, THENCE WEST 132 FEET, THENCE NORTH 5 FEET, THENCE EAST 132 FEET, THENCE SOUTH 5 FEET TO PLACE OF BEGINNING. EXCEPTING AND RESERVING A RIGHT-OF-WAY OVER THE NORTH 5 FEET OF THE TRACT OF LAND FIRST DESCRIBED ABOVE FOR ALL THE PURPOSES OF THE LANDS OF THE GRANTORS ADJOINING SAID LANDS ON THE NORTH.	NGUYEN, ANH	\$330.69
01-004-0066	PART OF LOT 10, BLOCK 4, PLAT A, OGDEN CITY SURVEY: BEGINNING AT A POINT 153.5 FEET SOUTH OF THE NORTHEAST CORNER OF SAID LOT 10, AND RUNNING THENCE SOUTH 88.25 FEET TO A POINT 91 FEET NORTH OF THE SOUTHEAST CORNER OF SAID LOT 10, THENCE WEST 132 FEET, THENCE NORTH 88.25 FEET TO A POINT WEST OF THE POINT OF BEGINNING, THENCE EAST 132 FEET TO THE PLACE OF BEGINNING.	BURGI, GUY & JANET BURGI	\$139.04

OGDEN CITY SURVEY

APN	LEGAL DESCRIPTION	OWNER	ASSESSED VALUE .001492'
01-004-0058	PART OF LOT 9, BLOCK 4, PLAT A, OGDEN CITY SURVEY: BEGINNING AT THE SOUTHEAST CORNER OF SAID LOT 9, RUNNING THENCE NORTH 89D02' WEST 66.33 FEET, THENCE NORTH 0D58' EAST 124.00 FEET; THENCE SOUTH 89D02' EAST 66.33 FEET TO THE EAST LINE OF SAID LOT 9, THENCE SOUTH 0D58' WEST 33 FEET; THENCE EAST 132 FEET, MORE OR LESS, THENCE SOUTH 91 FEET; THENCE WEST 132 FEET, MORE OR LESS, TO BEGINNING.	J A M PARTNERS LLC	\$971.25
01-004-0070	PART OF LOT 8, BLOCK 4, PLAT A, OGDEN CITY SURVEY: BEGINNING AT A POINT 33 FEET EAST OF THE NORTHWEST CORNER OF SAID LOT 8, AND RUNNING THENCE WEST 16 FEET, THENCE SOUTH 165 FEET, THENCE EAST 16 FEET, THENCE NORTH 165 FEET TO THE PLACE OF BEGINNING. SUBJECT HOWEVER TO A CERTAIN RIGHT OF WAY.	BITTON, RON	\$3.84
01-005-0017	PART OF LOT 6, BLOCK 5, PLAT A, OGDEN CITY SURVEY, WEBER COUNTY, UTAH: BEGINNING AT A POINT 52 FEET EAST OF THE NORTHWEST CORNER OF LOT 6; THENCE EAST 40.50 FEET; THENCE SOUTH 52 FEET; THENCE WEST 40.50 FEET; THENCE NORTH 52 FEET TO BEGINNING.	NIXON & NIXON INC	\$1.49
01-005-0019	PART OF LOT 6, BLOCK 5, PLAT A, OGDEN CITY SURVEY; DESCRIBED AS FOLLOWS: BEGINNING AT A POINT THAT IS EAST 92.50 FEET FROM THE NORTHWEST CORNER OF SAID LOT 6, AND RUNNING THENCE EAST 32.50 FEET, THENCE SOUTH 89.00 FEET, THENCE WEST 14.00 FEET; THENCE NORTH 16.25 FEET; THENCE NORTH 30D32' WEST 25.35 FEET, THENCE WEST 5.75 FEET; THENCE NORTH 52.00 FEET TO THE PLACE OF BEGINNING.	NIXON & NIXON INC	\$1.87
01-005-0027	PART OF LOT 7, BLOCK 5, PLAT A, OGDEN CITY SURVEY: BEGINNING AT A POINT 146.25 FEET EAST OF THE NORTHWEST CORNER OF SAID LOT 7, AND RUNNING THENCE EAST 60 FEET; THENCE SOUTH 132 FEET, THENCE WEST 60 FEET, THENCE NORTH 132 FEET TO THE PLACE OF BEGINNING. SUBJECT TO A RIGHT-OF-WAY.	KENNETH G & KATHRYN F PETERSEN TRUST	\$133.70
01-005-0028	PART OF LOT 7, BLOCK 5, PLAT A, OGDEN CITY SURVEY: BEGINNING AT A POINT 82 FEET WEST OF THE NORTHEAST CORNER OF SAID LOT, AND RUNNING THENCE WEST 41 FEET, THENCE SOUTH 82 FEET, THENCE EAST 41 FEET, THENCE NORTH 82 FEET TO THE PLACE OF BEGINNING.	BITTON, RONALD H ETAL TRUSTEES ETAL	\$119.57
01-005-0030	PART OF LOT 7, BLOCK 5, PLAT A, OGDEN CITY SURVEY: DESCRIBED AS FOLLOWS, TO-WIT: COMMENCING AT THE NORTHEAST CORNER OF SAID LOT AND RUNNING THENCE SOUTH 82 FEET, THENCE WEST 82 FEET, THENCE NORTH 82 FEET; THENCE EAST 82 FEET TO THE PLACE OF BEGINNING.	BITTON, RONALD H ETAL TRUSTEES ETAL	\$69.28
01-005-0032	PART OF LOTS 7 & 8, BLOCK 5, PLAT A, OGDEN CITY SURVEY: BEGINNING 82 FEET SOUTH FROM THE NORTHEAST CORNER OF LOT 7, AND RUNNING THENCE WEST 123 FEET, THENCE SOUTH 50 FEET, THENCE WEST 27 FEET, THENCE SOUTH 47 FEET, THENCE EAST 150 FEET, THENCE NORTH 97 FEET TO THE PLACE OF BEGINNING.	BAUR INVESTMENT & MANAGEMENT CORPORATION	\$299.75
01-005-0033	PART OF LOT 8, BLOCK 5, PLAT A, OGDEN CITY SURVEY: BEGINNING 38 FEET NORTH OF THE SOUTHEAST CORNER OF SAID LOT, THENCE WEST 150 FEET, THENCE NORTH 47 FEET, THENCE EAST 150 FEET, THENCE SOUTH 47 FEET TO BEGINNING. WITH A RIGHT-OF-WAY AS FOLLOWS: BEGINNING 28 FEET NORTH OF THE SOUTHEAST CORNER OF SAID LOT 8, THENCE WEST 150 FEET, THENCE SOUTH 28 FEET, THENCE WEST 10 FEET, THENCE NORTH 132 FEET, THENCE EAST 10 FEET, THENCE SOUTH 94 FEET, THENCE EAST 150 FEET, THENCE SOUTH 10 FEET TO THE PLACE OF BEGINNING.	BERNAL, VLADIMIR	\$112.68

OGDEN CITY OFFICIALS

APN	LEGAL DESCRIPTION	OWNER	ASSESSED VALUE .001492
01-006-0027	PART OF LOT 6, BLOCK 6, PLAT A, OGDEN CITY SURVEY: BEGINNING 1.19 FEET EAST OF THE NORTHWEST CORNER OF SAID LOT 6, AND RUNNING THENCE SOUTH 2.39 FEET TO A POINT OF CURVATURE WITH A 4214.40 FOOT RADIUS CURVE TO THE LEFT; THENCE SOUTHERLY 121.38 FEET ALONG THE ARC OF SAID CURVE (LONG CHORD BEARS SOUTH 00D49'30" EAST A DISTANCE OF 121.37 FEET); THENCE EAST 79.56 FEET; THENCE NORTH 123.75 FEET; THENCE WEST 81.31 FEET, MORE OR LESS, TO THE POINT OF BEGINNING.	CHAMBERS, DORENE W ETAL TRUSTEES	\$147.51
01-006-0040	PART OF LOT 8, BLOCK 6, PLAT A, OGDEN CITY SURVEY: BEGINNING AT THE NORTHEAST CORNER OF SAID LOT 8, AND RUNNING THENCE SOUTH 9 RODS; THENCE WEST 70 FEET; THENCE NORTH 9 RODS; THENCE EAST 70 FEET TO THE PLACE OF BEGINNING.	A M CREAMER COMPANY	\$250.49
01-006-0044	PART OF LOT 9, BLOCK 6, PLAT A, OF OGDEN CITY SURVEY DESCRIBED AS FOLLOWS: BEGINNING AT THE NORTHWEST CORNER OF SAID LOT 9 AND RUNNING THENCE SOUTH 165 FEET; THENCE EAST 66 FEET; THENCE NORTH 165 FEET; THENCE WEST 66 FEET TO THE PLACE OF BEGINNING.	ROBERTSON FAMILY TRUST % DALE C ROBERTSON	\$39.80
01-006-0053	PART OF LOT 10, BLOCK 6, PLAT A, OGDEN CITY SURVEY: BEGINNING AT THE NORTHWEST CORNER OF SAID LOT 10, AND RUNNING THENCE EAST 66.6 FEET, THENCE SOUTH 166.25 FEET, THENCE WEST 66.6 FEET, THENCE NORTH 166.25 FEET TO THE PLACE OF BEGINNING. TOGETHER WITH THAT PORTION OF VACATED 27TH STREET ON THE NORTH. (E#1734502 2098-2447)	UTAH NON PROFIT HOUSING CORPORATION	\$40.68
01-006-0054	PART OF LOT 10, BLOCK 6, PLAT A, OGDEN CITY SURVEY: BEGINNING AT THE NORTHEAST CORNER OF SAID LOT AND RUNNING THENCE SOUTH 80 FEET, THENCE WEST 66 FEET, THENCE NORTH 80 FEET, THENCE EAST 66 FEET TO BEGINNING. TOGETHER WITH THAT PORTION OF VACATED 27TH STREET ON THE NORTH AND LINCOLN AVENUE ON THE EAST. (E#1734502 2098-2447)	UTAH NON PROFIT HOUSING CORPORATION	\$27.62
01-007-0004	PART OF LOT 1, BLOCK 9, PLAT A, OGDEN CITY SURVEY: BEGINNING AT A POINT 110 FEET WEST OF THE SOUTHEAST CORNER OF SAID LOT 1, AND RUNNING THENCE WEST 38.5 FEET, THENCE NORTH 132.93 FEET, MORE OR LESS, TO THE NORTH LINE OF SAID LOT, THENCE EAST 16.5 FEET, THENCE SOUTH 24.75 FEET, THENCE EAST 22 FEET, THENCE SOUTH 108.18 FEET MORE OR LESS TO THE PLACE OF BEGINNING. WITH A RIGHT-OF-WAY: BEGINNING 100 FEET WEST OF THE SOUTHEAST CORNER OF SAID LOT 1, THENCE WEST 10 FEET, THENCE NORTH 108.18 FEET, THENCE EAST 10 FEET, THENCE SOUTH 108.18 FEET TO THE PLACE OF BEGINNING.	BURWILL PROPERTIES LLC	\$20.36
01-007-0008	PART OF LOT 1, BLOCK 9, PLAT A, OGDEN CITY SURVEY, WEBER COUNTY UTAH: BEGINNING AT THE SOUTHWEST CORNER OF SAID LOT 1, AND RUNNING THENCE EAST 40 FEET; THENCE NORTH 132 FEET; THENCE WEST 40 FEET; THENCE SOUTH 132 FEET TO THE POINT OF BEGINNING.	DOMINGUEZ, MARTIN & WF ALMA Y DOMINGUEZ	\$73.93
01-007-0014	THE SOUTH 1/2 OF LOT 3, BLOCK 9, PLAT A, OGDEN CITY, WEBER COUNTY, UTAH. EXCEPT THE FOLLOWING: PART OF LOT 3, BLOCK 9, PLAT A, OGDEN CITY SURVEY: BEGINNING AT THE SOUTHWEST CORNER OF SAID LOT AND RUNNING THENCE NORTH 8.43 FEET; THENCE EAST 94 FEET; THENCE SOUTH 8.43 FEET; THENCE WEST 94 FEET TO THE POINT OF BEGINNING. E#1752871 2117-1672	GUS & VEVE CHOURNOS TRUST	\$130.57
01-007-0015	THE NORTH 1/2 OF LOT 3, BLOCK 9, PLAT A, OGDEN CITY SURVEY, WEBER COUNTY, UTAH.	ELLIS PLANING MILL	\$155.65

APN	LEGAL DESCRIPTION	OWNER	ASSESSED VALUE .001492
01-007-0016	PART OF LOT 4, BLOCK 9, PLAT A, OGDEN CITY SURVEY: BEGINNING AT THE SOUTHWEST CORNER OF SAID LOT 4, AND RUNNING THENCE EAST 115.6 FEET, THENCE NORTH 112 FEET THENCE WEST 99.18 FEET; THENCE SOUTH 44D48'46" WEST 23.29 FEET; THENCE SOUTH 95.48 FEET TO BEGINNING.	ROGER INVESTMENTS LLC	\$146.57
01-007-0022	PART OF LOT 5, BLOCK 9, PLAT A, OGDEN CITY SURVEY: BEGINNING AT THE NORTHWEST CORNER OF SAID LOT 5, AND RUNNING THENCE EAST 115.5 FEET, THENCE SOUTH 119.5 FEET, THENCE WEST 97.53 FEET, THENCE NORTH 43D53'19" WEST 25.92 FEET; THENCE NORTH 100.82 FEET TO THE PLACE OF BEGINNING. SAID PROPERTY EXTENDS ONLY TO BINFORD AVENUE ON THE SOUTH.	GOLDENWEST CREDIT UNION	\$60.13
01-007-0024	PART OF LOT 5, BLOCK 9, PLAT A, OGDEN CITY SURVEY: BEGINNING AT A POINT 7 RODS EAST AND 1 ROD NORTH OF THE SOUTHWEST CORNER OF SAID LOT 5, AND RUNNING THENCE NORTH 7 RODS TO THE NORTH LINE OF SAID LOT, THENCE EAST 2 1/2 RODS, THENCE SOUTH 7 RODS, THENCE WEST 2 1/2 RODS TO THE PLACE OF BEGINNING.	OGDEN RAILWAY CREDIT UNION	\$21.34
01-007-0025	PART OF LOT 5, BLOCK 9, PLAT A, OGDEN CITY SURVEY: BEGINNING AT A POINT 156.75 FEET EAST OF THE NORTHWEST CORNER OF SAID LOT 5, AND RUNNING THENCE EAST 3.25 FEET, THENCE SOUTH 0D58' WEST 3.72 FEET, SOUTH 89D02' EAST 53.59 FEET, THENCE SOUTH 111.78 FEET, THENCE WEST 54.75 FEET, THENCE NORTH 115.5 FEET TO THE PLACE OF BEGINNING.	OGDEN RAILWAY CREDIT UNION	\$27.15
01-007-0026	PART OF LOTS 5 TO 8, BLOCK 9, PLAT A, OGDEN CITY SURVEY, WEBER COUNTY, UTAH: BEGINNING AT THE NORTHEAST CORNER OF SAID LOT 6; RUNNING THENCE SOUTH 89D02' EAST 172.09 FEET ALONG THE SOUTH LINE OF 26TH STREET TO A POINT 161.00 FEET NORTH 89D02' WEST FROM THE NORTHEAST CORNER OF SAID LOT 7; THENCE SOUTH 0D58' WEST 249.36 FEET ALONG AN EXISTING FENCE; THENCE NORTH 89D02' WEST 291.70 FEET; THENCE NORTH 0D58' EAST 112.71 FEET; THENCE SOUTH 89D02' EAST 0.61 FEET; THENCE NORTH 1D05'18" EAST 136.65 FEET ALONG THE EAST WALL OF AN EXISTING BUILDING TO THE SOUTH LINE OF 26TH STREET; SAID POINT BEING 263.88 FEET SOUTH 89D02' EAST AND 49.50 FEET SOUTH 0D58' WEST FROM THE OGDEN CITY MONUMENT AT THE INTERSECTION OF 26TH STREET AND WALL AVENUE; THENCE SOUTH 89D02' EAST 118.71 FEET ALONG SAID SOUTH LINE TO THE POINT OF BEGINNING.	OGDEN RAILWAY CREDIT UNION	\$2,068.05
01-007-0029	PART OF LOT 6, BLOCK 9, PLAT A, OGDEN CITY SURVEY: BEGINNING AT THE NORTHWEST CORNER OF SAID LOT 6, AND RUNNING THENCE EAST 62.02 FEET, THENCE SOUTH 24.5 FEET, THENCE EAST 24.13 FEET, THENCE SOUTH 66.5 FEET, THENCE WEST 86.15 FEET, THENCE NORTH 91.00 FEET TO THE PLACE OF BEGINNING. SUBJECT TO AN EASEMENT RIGHT-OF-WAY FOR INGRESS AND EGRESS OVER THE FOLLOWING DESCRIBED PARCEL: PART OF LOT 6, BLOCK 9, OGDEN CITY SURVEY: BEGINNING 52.02 FEET EAST OF THE NORTHWEST CORNER OF SAID LOT 6; RUNNING THENCE EAST 10 FEET; THENCE SOUTH 24.50 FEET; THENCE EAST 24.13 FEET; THENCE SOUTH 39.00 FEET; THENCE WEST 24.13 FEET; THENCE NORTH 19.00 FEET; THENCE NORTH 45D WEST 14.14 FEET; THENCE NORTH 34.50 FEET TO POINT OF BEGINNING.	BURBIDGE, ROBERT G & BONNIE J BURBIDGE TRUSTEES	\$110.74

01-007-0031

APN	LEGAL DESCRIPTION	OWNER	ASSESSED VALUE .001492
01-007-0031	PART OF LOT 5 AND 6, BLOCK 9, PLAT A, OGDEN CITY SURVEY: BEGINNING AT A POINT ON THE NORTH LINE OF SAID LOT 6, 450.92 FEET WEST OF THE NORTHEAST CORNER OF LOT 7, IN SAID BLOCK 9, SAID POINT BEING THE NORTHWEST CORNER OF THE OGDEN RAILWAY CREDIT UNION PROPERTY, AND RUNNING THENCE SOUTH 140.37 FEET, THENCE NORTH 89DO2' WEST 53.59 FEET, THENCE NORTH 00S8' EAST 3.72 FEET, THENCE WEST 161.01 FEET TO WEST LINE OF SAID LOT 6, THENCE NORTH 45.65 FEET; THENCE EAST 86.15 FEET, MORE OR LESS, THENCE NORTH 66.50 FEET; THENCE WEST 24.13 FEET; THENCE NORTH 24.50 FEET TO THE NORTH LINE OF SAID LOT 6, 62.02 FEET EAST OF THE NORTHWEST CORNER OF SAID LOT 6; THENCE EAST 152.58 FEET, MORE OR LESS, TO THE POINT OF BEGINNING. TOGETHER WITH AN EASEMENT RIGHT OF WAY FOR INGRESS AND EGRESS OVER THE FOLLOWING DESCRIBED PARCEL: A PART OF LOT 6, BLOCK 9, OGDEN CITY SURVEY: BEGINNING 52.02 FEET EAST OF THE NORTHWEST CORNER OF SAID LOT 6; RUNNING THENCE EAST 10 FEET; THENCE SOUTH 24.50 FEET; THENCE EAST 24.13 FEET; THENCE SOUTH 39.00 FEET; THENCE WEST 24.13 FEET; THENCE NORTH 19.00 FEET; THENCE NORTH 45D WEST 14.14 FEET; THENCE NORTH 34.50 FEET TO THE POINT OF BEGINNING.	STERRETT, MORRIS R TRUSTEE	\$363.39
01-007-0037	PART OF LOT 7, BLOCK 9, PLAT A, OGDEN CITY SURVEY, WEBER COUNTY, UTAH: BEGINNING AT THE NORTHEAST CORNER OF LOT 7, BLOCK 9, PLAT 1, OGDEN CITY SURVEY, WEBER COUNTY, UTAH; RUNNING THENCE WEST 106.77 FEET ALONG THE SOUTH LINE OF 26TH STREET; THENCE SOUTH 132.93 FEET ALONG AN EXISTING BUILDING LINE AND ITS PROJECTION TO THE SOUTH LINE OF SAID LOT 7; THENCE EAST 106.77 FEET, MORE OR LESS, ALONG THE SOUTH LINE OF SAID LOT 7 TO THE WEST LINE OF LINCOLN AVENUE; THENCE NORTH 132.93 FEET ALONG SAID WEST LINE TO THE POINT OF BEGINNING.	PRISBREY INVESTMENT COMPANY	\$508.82
01-007-0038	PART OF LOT 7, BLOCK 9, PLAT A, OGDEN CITY SURVEY: BEGINNING AT A POINT 106.77 FEET WEST FROM THE SOUTHEAST CORNER OF SAID LOT; RUNNING THENCE WEST 25.23 FEET; THENCE NORTH 43.00 FEET; THENCE EAST 25.23 FEET; THENCE SOUTH 43 FEET TO THE PLACE OF BEGINNING.	FARRER, JODI MARIE & MELISSA J FRANK JOINT TRUSTEES % DANIEL A FRANK	\$6.48
01-007-0039	PART OF LOT 8, BLOCK 9, PLAT A, OGDEN CITY SURVEY: BEGINNING AT THE NORTHEAST CORNER OF SAID LOT 8, RUNNING THENCE WEST 82 FEET, THENCE SOUTH 53 FEET, THENCE EAST 82 FEET, THENCE NORTH 53 FEET TO THE PLACE OF BEGINNING.	B I H REAL ESTATE LLC	\$25.94
01-007-0040	PART OF LOT 8, BLOCK 9, PLAT A, OGDEN CITY SURVEY: BEGINNING 16 FEET NORTH OF THE SOUTHEAST CORNER OF LOT 8, BLOCK 9, PLAT A, OGDEN CITY SURVEY, AND RUNNING THENCE NORTH 63 FEET; THENCE WEST 82 FEET; THENCE SOUTH 63 FEET; THENCE EAST 82 FEET TO THE PLACE OF BEGINNING. TOGETHER WITH ALL RIGHT-OF-WAY OVER THE SOUTH 16 FEET OF SAID LOT 8.	B I H REAL ESTATE LLC	\$96.96
01-007-0042	PART OF LOT 8, BLOCK 9, PLAT A, OGDEN CITY SURVEY: BEGINNING AT A POINT 212 FEET EAST AND 12.5 FEET NORTH FROM THE SOUTHWEST CORNER OF SAID LOT 8; AND RUNNING THENCE NORTH 119.5 FEET MORE OR LESS TO THE NORTH LINE OF SAID LOT; THENCE EAST 36 FEET MORE OR LESS TO A POINT 82 FEET WEST OF THE NORTHEAST CORNER OF SAID LOT; THENCE SOUTH 119.5 FEET TO THE NORTH LINE OF BINFORD AVENUE AND TO A POINT EAST OF THE POINT OF BEGINNING; THENCE WEST 36 FEET MORE OR LESS TO THE POINT OF BEGINNING.	B I H REAL ESTATE LLC	\$19.40

APN	LEGAL DESCRIPTION	OWNER	ASSESSED VALUE .001492
01-007-0044	PART OF LOT 8, BLOCK 9, PLAT A, OGDEN CITY SURVEY: BEGINNING AT A POINT 172 FEET EAST AND 12.5 FEET NORTH OF THE SOUTHWEST CORNER OF SAID LOT 8, THENCE NORTH 119.5 FEET TO THE NORTH LINE OF SAID LOT, THENCE EAST 40 FEET, THENCE SOUTH 119.5 FEET TO THE NORTH LINE OF BINFORD STREET AND TO A POINT EAST OF BEGINNING, THENCE WEST 40 FEET TO BEGINNING.	FARRER, JODI MARIE & MELISSA J FRANK JOINT TRUSTEES % DANIEL A FRANK	\$28.53
01-007-0049	PART OF LOT 9, BLOCK 9, PLAT A, OGDEN CITY SURVEY; DESCRIBED AS FOLLOWS: BEGINNING AT A POINT 5 FEET SOUTH OF THE NORTHEAST CORNER OF SAID LOT 9, RUNNING THENCE WEST 97.25 FEET, THENCE SOUTH 38 FEET, THENCE EAST 97.25 FEET, THENCE NORTH 38 FEET TO PLACE OF BEGINNING.	HOSKINS REAL ESTATE LLC	\$40.39
01-007-0050	PART OF LOTS 9 AND 10, BLOCK 9, PLAT A, OGDEN CITY SURVEY: COMMENCING AT A POINT 107.25 FEET WEST OF THE NORTHEAST CORNER OF LOT 9, AND RUNNING THENCE WEST 74.74 FEET, THENCE SOUTH 148.00 FEET, THENCE EAST 85 FEET, THENCE NORTH 144.86 FEET, THENCE WEST 10.25 FEET, THENCE NORTH 5 FEET, MORE OR LESS, TO THE POINT OF BEGINNING. TOGETHER WITH AND SUBJECT TO A RIGHT-OF-WAY COMMENCING AT THE NORTHEAST CORNER OF SAID LOT 9, THENCE SOUTH 5 FEET, THENCE WEST 132 FEET, THENCE SOUTH 11.5 FEET, THENCE WEST 165 FEET, THENCE NORTH 16.5 FEET, THENCE EAST 297 FEET TO BEGINNING. ALSO: A RIGHT-OF-WAY IN COMMON WITH OTHERS OVER THAT CERTAIN RIGHT-OF-WAY DESCRIBED IN DEED TO JOSEPH WILLIAM LOVEDAHL RECORDED IN BOOK 46 OF DEED, PAGE 18, WEBER COUNTY RECORDS. EXCEPT OGDEN CITY STREET (113-297).	HOSKINS REAL ESTATE LLC	\$244.84
01-007-0052	PART OF LOTS 9 AND 10, BLOCK 9, PLAT A, OGDEN CITY SURVEY: BEGINNING AT A POINT 182 FEET WEST OF THE NORTHEAST CORNER OF SAID LOT 9, AND RUNNING THENCE WEST 32.5 FEET, THENCE SOUTH 158 FEET, THENCE EAST 32.5 FEET, THENCE NORTH 158 FEET TO THE PLACE OF BEGINNING. LESS AND EXCEPTING ANY PORTION OF PROPERTY CONVEYED TO OGDEN CITY, A MUNICIPAL CORPORATION BY QUIT CLAIM DEED RECORDED SEPTEMBER 25, 1930 IN BOOK 113 AT PAGE 297 OF OFFICIAL RECORDS. A RIGHT OF WAY APPURTENANT TO PACEL 2 AS DISCLOSED BY WARRANTY DEED RECORDED APRIL 30, 2009 AS ENTRY NO 2408516 OF OFFICIAL RECORDS, BEING MORE PARTICULARLY DESCRIBED AS FOLLOWS: BEGINNING AT THE NORTHEAST CORNER OF SAID LOT 9, AND RUNNING THENCE SOUTH 5 FEET, THENCE WEST 107.25 FEET, THENCE SOUTH 11.5 FEET THENCE WEST 139.74 FEET, THENCE SOUTH 148 FEET THENCE EAST 65 FEET, THENCE SOUTH 10 FEET, THENCE WEST 75 FEET, THENCE NORTH 158 FEET, THENCE EAST TO THE PLACE OF BEGINNING.	SQUIRE, BRIAN O % J MORGANS CONFECTIONS INC	\$30.65
01-007-0054	PART OF LOT 9, BLOCK 9, PLAT A, OGDEN CITY SURVEY: BEGINNING AT A POINT 214.5 FEET WEST OF THE NORTHEAST CORNER OF SAID LOT 9, AND RUNNING THENCE WEST 3 FEET, THENCE SOUTH 95 FEET; THENCE EAST 3 FEET; THENCE NORTH 95 FEET TO THE PLACE OF BEGINNING. EXCEPT OGDEN CITY STREET 113-297.	SQUIRE, BRIAN O % J MORGANS CONFECTIONS INC	\$1.27
01-007-0056	PART OF LOTS 9 AND 10, BLOCK 9, PLAT A, OGDEN CITY SURVEY: BEGINNING AT A POINT ON THE WEST LINE OF LINCOLN AVENUE 116 FEET NORTH OF THE SOUTHEAST CORNER OF SAID LOT 10, SAID POINT BEING 298.43 FEET NORTH OF THE CENTER LINE OF 27TH STREET; RUNNING THENCE NORTH 106.86 FEET; THENCE WEST 97.0 FEET; THENCE SOUTH 106.86 FEET; THENCE EAST 97 FEET TO THE POINT OF BEGINNING.	CHRISTENSEN, JON SCOTT & STEVEN CRAIG CHRISTENSEN	\$163.15

EH 2592413 PG 17 OF 140

APN	LEGAL DESCRIPTION	OWNER	ASSESSED VALUE .001492
01-007-0058	PART OF LOT 10, BLOCK 9, PLAT A, OGDEN CITY SURVEY: BEGINNING AT A POINT THAT IS 66.4 FEET NORTH OF THE SOUTHWEST CORNER OF SAID LOT 10, AND RUNNING THENCE NORTH 40 FEET, THENCE EAST 40 FEET, THENCE SOUTH 40 FEET, THENCE WEST 40 FEET TO THE PLACE OF BEGINNING.	ELLIS PLANING MILL	\$7.12
01-007-0059	PART OF LOTS 1 AND 10, BLOCK 9, PLAT A, OGDEN CITY SURVEY, BEGINNING AT SOUTHEAST CORNER OF SAID LOT 10, AND RUNNING THENCE SOUTH 24.9 FEET, THENCE WEST 132 FEET, THENCE NORTH 24.9 FEET, THENCE WEST 198 FEET, THENCE NORTH 66 FEET, THENCE EAST 40 FEET, THENCE NORTH 40 FEET, THENCE EAST 108 FEET, THENCE NORTH 10 FEET, THENCE EAST 182 FEET, THENCE SOUTH 116 FEET TO THE POINT OF BEGINNING.	SQUIRE, BRIAN O % J MORGANS CONFECTIONS INC	\$1,626.42
01-007-0063	PART OF LOT 7, BLOCK 9, PLAT A, OGDEN CITY SURVEY, WEBER COUNTY, UTAH: BEGINNING AT A POINT 172 FEET EAST OF THE NORTHWEST CORNER OF SAID LOT 7; AND RUNNING THENCE SOUTH 132.93 FEET, MORE OR LESS, TO SOUTH LINE OF SAID LOT; THENCE EAST 26 FEET TO A POINT 132 FEET WEST OF EAST LINE OF SAID LOT 7; THENCE NORTH 43 FEET, THENCE EAST 25.23 FEET, THENCE NORTH 89.93 FEET TO NORTH LINE OF SAID LOT 7; THENCE WEST 51.23 FEET, MORE OR LESS, TO BEGINNING.	FARRER, JODI MARIE & MELISSA J FRANK JOINT TRUSTEES % DANIELA FRANK	\$36.66
01-007-0065	THE WEST 94 FEET OF LOT 2, BLOCK 9, PLAT A, OGDEN CITY SURVEY, WEBER COUNTY, UTAH. ALSO: PART OF LOT 3, BLOCK 9, PLAT A, OGDEN CITY, SURVEY; BEGINNING AT THE SOUTHWEST CORNER OF SAID LOT AND RUNNING THENCE NORTH 8.43 FEET, THENCE EAST 94 FEET, THENCE SOUTH 8.43 FEET, THENCE WEST 94 FEET TO THE POINT OF BEGINNING.	GRISSEL CITLALLI LOPEZ ETAL	\$253.77
01-008-0001	PART OF LOT 1, BLOCK 10, PLAT A, OGDEN CITY SURVEY: COMMENCING AT THE SOUTHEAST CORNER OF SAID LOT 1, AND RUNNING THENCE NORTH 70 FEET, THENCE WEST 70 FEET, THENCE SOUTH 70 FEET, THENCE EAST 70 FEET TO POINT OF BEGINNING.	SCOTT FAMILY TRUST	\$62.00
01-008-0002	PART OF LOT 1, BLOCK 10, PLAT A, OGDEN CITY SURVEY: COMMENCING AT A POINT 70 FEET WEST OF THE SOUTHEAST CORNER OF SAID LOT 1, RUNNING THENCE NORTH 70 FEET, THENCE WEST 53 FEET, THENCE SOUTH 70 FEET, THENCE EAST 53 FEET TO THE PLACE OF BEGINNING.	SCOTT FAMILY TRUST	\$23.39
01-008-0054	PART OF LOT 9, BLOCK 10, PLAT A, OGDEN CITY SURVEY: BEGINNING AT A POINT 45.5 FEET WEST FROM THE NORTHEAST CORNER OF SAID LOT 9, AND RUNNING THENCE WEST 45 FEET, THENCE SOUTH 125 FEET, THENCE EAST 45 FEET, THENCE NORTH 125 FEET TO THE PLACE OF BEGINNING.	DRIVE YOU HOME PROPERTIES LLC	\$358.08
01-009-0001	PART OF LOT 1, BLOCK 11, PLAT A, OGDEN CITY SURVEY, WEBER COUNTY, UTAH: BEGINNING AT THE SOUTHEAST CORNER OF SAID LOT 1; AND RUNNING THENCE WEST ALONG THE NORTH LINE OF 27TH STREET 110.0 FEET, THENCE NORTH 45.0 FEET, THENCE EAST 110.0 FEET TO THE WEST LINE OF WASHINGTON BLVD, THENCE SOUTH ALONG SAID WEST LINE 45.0 FEET TO THE POINT OF BEGINNING.	MACRATE-WOODBURY LC % WOODBURY CORPORATION	\$219.06
01-009-0002	PART OF LOTS 1 & 10, BLOCK 11, PLAT A, OGDEN CITY SURVEY, WEBER COUNTY UTAH, BEGINNING AT A POINT 45 FEET NORTH ALONG THE WEST LINE OF WASHINGTON BLVD. FROM THE SOUTHEAST CORNER OF SAID LOT 1, AND RUNNING THENCE WEST 110.0 FEET, THENCE SOUTH 45 FEET, THENCE WEST 30.5 FEET, THENCE NORTH 165.00 FEET, THENCE EAST 38.5 FEET THENCE SOUTH 50 FEET, THENCE EAST 102 FEET, THENCE SOUTH 70 FEET TO THE POINT OF BEGINNING.	MACRATE-WOODBURY LC % WOODBURY CORPORATION	\$420.14

01-009-0003
 01-009-0005
 01-009-0011
 01-009-0012
 01-009-0013
 01-009-0014

APN	LEGAL DESCRIPTION	OWNER	ASSESSED VALUE .001492
01-009-0003	PART OF LOTS 1 AND 10, BLOCK 11, PLAT A, OGDEN CITY SURVEY, WEBER COUNTY, UTAH: BEGINNING AT A POINT 115.0 FEET NORTH ALONG THE WEST LINE OF WASHINGTON BLVD FROM THE SOUTHEAST CORNER OF SAID LOT 1; AND RUNNING THENCE WEST 102 FEET, THENCE NORTH 50.0 FEET, THENCE EAST 102.0 FEET TO THE WEST LINE OF WASHINGTON BLVD., THENCE SOUTH ALONG SAID WEST LINE 50.0 FEET TO THE POINT OF BEGINNING. TOGETHER WITH THE RIGHT TO USE A STRIP OF LAND 10 FEET WIDE AND 102 FEET LONG IMMEDIATELY SOUTH OF THE AFOREDESCRIBED PROPERTY.	MACRATE-WOODBURY LC % WOODSBURY CORPORATION	\$374.87
01-009-0005	PART OF LOTS 1 & 10, BLOCK 11 PLAT A, OGDEN CITY SURVEY, WEBER COUNTY, UTAH; BEGINNING AT A POINT 140.5 FEET WEST ALONG THE NORTH LINE OF 27TH STREET FROM THE SOUTHEAST CORNER OF SAID LOT 1, AND RUNNING THENCE WEST ALONG SAID NORTH LINE 173.15 FEET, THENCE NORTH 165.0 FEET, THENCE EAST 173.15 FEET, THENCE SOUTH 165.0 FEET TO THE POINT OF BEGINNING.	MACRATE-WOODBURY LC % WOODSBURY CORPORATION	\$228.23
01-009-0011	PART OF LOT 2, BLOCK 11, PLAT A, OGDEN CITY SURVEY: BEGINNING AT A POINT 130 FEET WEST OF THE SOUTHEAST CORNER OF SAID LOT 2, RUNNING THENCE NORTH 132 FEET MORE OR LESS, TO THE NORTH LINE OF SAID LOT 2, THENCE WEST 35.3 FEET, THENCE SOUTH 3 FEET, THENCE WEST 67.7 FEET, THENCE SOUTH 129 FEET, MORE OR LESS TO THE SOUTH LINE OF SAID LOT 2, THENCE EAST 103 FEET TO THE PLACE OF BEGINNING.	GRANT PROPERTIES LLC	\$404.33
01-009-0012	PART OF LOT 3, BLOCK 11, PLAT A, OGDEN CITY SURVEY: BEGINNING AT A POINT 165.3 FEET WEST AND 86.93 FEET SOUTH FROM THE NORTHEAST CORNER OF SAID LOT 3; RUNNING THENCE SOUTH 49 FEET; THENCE WEST 67.7 FEET; THENCE NORTH 3 FEET; THENCE EAST 63 FEET; THENCE NORTH 46 FEET; THENCE EAST 4.7 FEET TO THE PLACE OF BEGINNING.	UTAH BOTTLING WORKS LIMITED LIABILITY COMPANY	\$2.50
01-009-0013	PART OF LOT 2, BLOCK 11, PLAT A, OGDEN CITY SURVEY: BEGINNING AT THE SOUTHWEST CORNER OF SAID LOT 2, AND RUNNING THENCE EAST 98.65 FEET, THENCE NORTH 132 FEET, THENCE WEST 98.65 FEET, THENCE SOUTH 132 FEET TO THE POINT OF BEGINNING.	GRANT PROPERTIES LLC % GEORGE E HALL	\$77.72
01-009-0014	PART OF LOT 3, BLOCK 11, PLAT A, OGDEN CITY SURVEY: BEGINNING AT THE SOUTHWEST CORNER OF LOT 3, AND RUNNING THENCE EAST 161.65 FEET, TO A POINT 170 FEET WEST FROM THE SOUTHEAST CORNER OF SAID LOT 3; THENCE NORTH 130.86 FEET, MORE OR LESS, TO A POINT 3 FEET SOUTH FROM THE NORTH LINE OF SAID LOT 3; THENCE WEST 161.65 FEET TO THE WEST LINE OF LOT 3; THENCE SOUTH 130.86 FEET, MORE OR LESS, TO THE PLACE OF BEGINNING. SUBJECT TO AN EASEMENT FOR RIGHT-OF-WAY OVER THE FOLLOWING DESCRIBED REAL PROPERTY: A PART OF LOT 3, BLOCK 11, PLAT A, OGDEN CITY SURVEY: BEING A 10.00 FOOT WIDE EASEMENT FOR INGRESS AND EGRESS PURPOSES, LYING 5.00 FEET ON EACH SIDE OF THE FOLLOWING DESCRIBED CENTERLINE: BEGINNING AT A POINT ON THE WESTERLY LINE OF LOT 3, SAID POINT BEING 3.00 SOUTHERLY OF THE NORTHWESTERLY CORNER OF SAID LOT; THENCE SOUTHERLY ALONG THE WESTERLY LINE OF LOT 3, 46.00 FEET TO THE TRUE POINT OF BEGINNING; THENCE EASTERLY 103 FEET TO A POINT; THENCE NORTHERLY 46.00 FEET TO A POINT, SAID POINT BEING 3.00 FEET SOUTHERLY OF THE NORTHERLY LINE OF LOT 3, AS RECORDED JUNE 28, 1979, IN BOOK 1310, PAGE 276.	UTAH BOTTLING WORKS LIMITED LIABILITY COMPANY	\$1,089.74

APN	LEGAL DESCRIPTION	OWNER	ASSESSED VALUE .001492
01-009-0015	PART OF LOT 3, BLOCK 11, PLAT A, OGDEN CITY SURVEY: BEGINNING AT A POINT 30 FEET WEST OF THE SOUTHEAST CORNER OF SAID LOT 3, AND RUNNING THENCE WEST 135.3 FEET; THENCE NORTH 49 FEET, THENCE EAST 135.3 FEET, THENCE SOUTH 49 FEET TO THE PLACE OF BEGINNING.	UTAH BOTTLING WORKS LIMITED LIABILITY COMPANY	\$135.93
01-009-0016	PART OF LOT 3, BLOCK 11, PLAT A, OGDEN CITY SURVEY: BEGINNING AT A POINT 30 FEET WEST AND 40.93 FEET SOUTH FROM THE NORTHEAST CORNER OF SAID LOT 3, AND RUNNING THENCE SOUTH 43 FEET, THENCE WEST 135.3 FEET, THENCE SOUTH 3 FEET, THENCE WEST 4.7 FEET, THENCE NORTH 46 FEET, THENCE EAST 140 FEET TO THE PLACE OF BEGINNING. TOGETHER WITH A RIGHT-OF-WAY OVER THE EAST 30 FEET OF LOTS 2 AND 3, BLOCK 11, PLAT A, OGDEN CITY SURVEY, WEBER COUNTY, UTAH.	UTAH BOTTLING WORKS LIMITED LIABILITY COMPANY	\$37.80
01-009-0017	PART OF LOT 3, BLOCK 11, PLAT A, OGDEN CITY SURVEY: BEGINNING AT A POINT 30 FEET WEST OF THE NORTHEAST CORNER OF SAID LOT 3, AND RUNNING THENCE SOUTH 40.93 FEET, THENCE WEST 140 FEET; THENCE NORTH 37.93 FEET, THENCE WEST 10 FEET, THENCE NORTH 3.0 FEET, THENCE EAST 150 FEET TO THE PLACE OF BEGINNING. TOGETHER WITH A RIGHT-OF-WAY OVER THE EAST 30 FEET OF LOTS 2 AND 3, IN SAID BLOCK 11, PLAT A, OGDEN CITY SURVEY, WEBER COUNTY, UTAH.	UTAH BOTTLING WORKS LIMITED LIABILITY COMPANY	\$35.17
01-009-0018	PART OF LOTS 3 AND 4, BLOCK 11, PLAT A, OGDEN CITY SURVEY: BEGINNING AT A POINT 3 FEET SOUTH FROM THE SOUTHWEST CORNER OF SAID LOT 4, AND RUNNING THENCE NORTH 100 FEET; THENCE EAST 165 FEET, THENCE SOUTH 57 FEET, THENCE EAST 137 FEET, THENCE SOUTH 40 FEET, THENCE WEST 151.16 FEET, THENCE SOUTH 3 FEET, THENCE WEST 150.84 FEET TO THE PLACE OF BEGINNING.	GRANT PROPERTIES LLC % GEORGE E HALL	\$129.98
01-009-0021	PART OF LOT 4, BLOCK 11, PLAT A, OGDEN CITY SURVEY: BEGINNING AT A POINT 12 FEET SOUTH OF THE NORTHWEST CORNER OF SAID LOT 4; RUNNING THENCE SOUTH 23 FEET; THENCE EAST 50 FEET; THENCE NORTH 23 FEET; THENCE WEST 50 FEET TO THE PLACE OF BEGINNING.	SOLARES, SIGFREDO & WF MELANIA SOLARES	\$44.20
01-009-0029	PART OF LOTS 4 AND 5, BLOCK 11, PLAT A, OGDEN CITY SURVEY: BEGINNING AT THE SOUTHWEST CORNER OF SAID LOT 5 AND RUNNING THENCE NORTH 40 FEET TO A POINT 225 FEET SOUTH FROM THE NORTHWEST CORNER OF SAID BLOCK 11, THENCE EAST 162 FEET; THENCE SOUTH 40 FEET; THENCE EAST 3 FEET, THENCE SOUTH 35 FEET, THENCE WEST 115 FEET, THENCE NORTH 23 FEET, THENCE WEST 50 FEET, THENCE NORTH 12 FEET TO THE PLACE OF BEGINNING.	SOLARES, SIGFREDO & MELANIA SOLARES	\$178.70
01-009-0030	PART OF LOT 5, BLOCK 11, PLAT A, OGDEN CITY SURVEY: BEGINNING AT A POINT 165 FEET SOUTH OF THE NORTHWEST CORNER OF SAID BLOCK 11, AND RUNNING THENCE EAST 82.5 FEET, THENCE SOUTH 60 FEET, THENCE WEST 82.5 FEET, THENCE NORTH 60 FEET TO THE PLACE OF BEGINNING.	MARTINEZ, RICHARD T	\$73.43

E# 2976617 PG 22 OF 800

APN	LEGAL DESCRIPTION	OWNER	ASSESSED VALUE .001492
01-009-0031	PART OF LOTS 5 AND 6, BLOCK 11, PLAT A, OGDEN CITY SURVEY: BEGINNING AT A POINT 82.5 FEET EAST OF THE NORTHWEST CORNER OF SAID BLOCK 11, RUNNING THENCE SOUTH PARALLELING THE EAST LINE OF GRANT AVENUE 225 FEET TO THE NORTH LINE OF THE MURPHY NEILL ELECTRIC SERVICE INC. PROPERTY, THENCE EAST 79.5 FEET TO THE NORTHEAST CORNER OF THE MURPHY NEILL ELECTRIC SERVICE INC. PROPERTY, THENCE SOUTH 40 FEET TO THE SOUTH LINE OF SAID LOT 5, THENCE EAST 139.95 FEET TO THE WEST LINE OF KEISEL AVENUE AS CONVEYED TO OGDEN CITY IN 1960, THENCE NORTH ALONG THE WEST LINE OF KEISEL AVENUE 264 FEET TO THE SOUTH LINE OF 26TH STREET; THENCE WEST ALONG THE SOUTH LINE OF 26TH STREET 25.75 FEET TO THE NORTHEAST CORNER OF THE RALPH P RICHARDSON PROPERTY, THENCE SOUTH 116 FEET TO A POINT 148 FEET NORTH OF THE SOUTH LINE OF SAID LOT 5, THENCE WEST 6.25 FEET, THENCE SOUTH 48.5 FEET TO THE SOUTHEAST CORNER OF THE RALPH P RICHARDSON PROPERTY, THENCE WEST 26.75 FEET TO THE SOUTHWEST CORNER OF THE RALPH P RICHARDSON PROPERTY, THENCE NORTH 165 FEET TO THE SOUTH LINE OF 26TH STREET, THENCE WEST ALONG THE SOUTH LINE OF 26TH STREET 160.7 FEET TO THE POINT OF BEGINNING. SUBJECT TO THE 12 FOOT RIGHT-OF-WAY DESCRIBED AS PER AGREEMENT (651-330). CONTAINING 1.139 ACRE.	BANK OF UTAH % ACCOUNTING DEPARTMENT	\$398.74
01-009-0037	PART OF LOTS 5 AND 6, BLOCK 11, PLAT A, OGDEN CITY SURVEY, DESCRIBED AS FOLLOWS: BEGINNING AT THE NORTHWEST CORNER OF SAID LOT 6 AND RUNNING THENCE EAST 5 RODS, THENCE SOUTH 10 RODS, THENCE WEST 5 RODS; THENCE NORTH 10 RODS TO THE PLACE OF BEGINNING.	BANK OF UTAH % ACCOUNTING DEPARTMENT	\$80.94
01-009-0041	PART OF LOTS 5 AND 6, BLOCK 11, PLAT A, OGDEN CITY SURVEY: BEGINNING AT A POINT WHICH IS 276.7 FEET EAST OF THE NORTHWEST CORNER OF SAID LOT 6; THENCE WEST 33 FEET TO A POINT 66.75 FEET WEST OF THE NORTHEAST CORNER OF SAID LOT 6; THENCE SOUTH 165 FEET; THENCE EAST 26.75 FEET; THENCE NORTH 48.5 FEET; THENCE EAST 6.25 FEET TO A POINT SOUTH OF BEGINNING; THENCE NORTH 116.5 FEET TO THE PLACE OF BEGINNING. RIGHT-OF-WAY DESCRIBED AS FOLLOWS: BEGINNING AT A POINT 60 FEET WEST AND 165 FEET SOUTH OF THE NORTHEAST CORNER OF LOT 6, BLOCK 11, PLAT A, OGDEN CITY SURVEY, WEBER COUNTY, UTAH; THENCE NORTH 12 FEET; THENCE EAST 60 FEET, MORE OR LESS, TO A RIGHT-OF-WAY RUNNING NORTH AND SOUTH ON THE EAST SIDE OF LOTS 5 AND 6, THENCE SOUTH 12 FEET, THENCE WEST 60 FEET, MORE OR LESS TO POINT OF BEGINNING.	BANK OF UTAH % ACCOUNTING DEPARTMENT	\$31.33

01-009-0044
01-009-0049
01-009-0052
01-009-0059

APN	LEGAL DESCRIPTION	OWNER	ASSESSED VALUE .001492
01-009-0044	PART OF LOTS 7 AND 8, BLOCK 11, PLAT A, OGDEN CITY SURVEY: BEGINNING AT THE NORTHEAST CORNER OF SAID BLOCK 11; RUNNING THENCE SOUTH 0D58' WEST ALONG THE WEST LINE OF WASHINGTON BOULEVARD 110.00 FEET; THENCE NORTH 89D02' WEST 132.00 FEET; THENCE SOUTH 0D58' WEST 87.36 FEET MORE OR LESS TO THE OUTSIDE EDGE OF AN EXTERIOR WALL OF AN EXISTING BUILDING, THENCE NORTH 89D06'00" WEST 48.40 FEET, MORE OR LESS, TO A BUILDING CORNER, THENCE NORTH 89D06'00" WEST 6.10 FEET TO SOUTH EDGE OF EXISTING CURB AND GUTTER, THENCE ALONG SAID SOUTH EDGE THE FOLLOWING 2 COURSES: LEFT ALONG THE ARC OF A 30.06 FOOT RADIUS CURVE A DISTANCE OF 3.07 FEET (CHORD BEARS SOUTH 57D31'27" WEST 3.07 FEET) RIGHT ALONG THE ARC OF A 30.06 FOOT RADIUS CURVE A DISTANCE OF 18.99 FEET (CHORD BEARS SOUTH 72D41'57" WEST 18.68 FEET), THENCE NORTH 89D16'52" WEST 101.9 FEET, THENCE NORTH 0D58' EAST 206.00 FEET TO THE SOUTH LINE OF 26TH STREET, THENCE SOUTH 89D02' EAST 313.65 FEET TO THE POINT OF BEGINNING. SUBJECT TO AND TOGETHER WITH A 12 FOOT RIGHT OF WAY DESCRIBED AS FOLLOWS: BEGINNING AT A POINT 132 FEET WEST FROM THE NORTHEAST CORNER OF SAID BLOCK 11 AND RUNNING THENCE SOUTH 0D58' WEST 198 FEET, THENCE NORTH 89D02' WEST 12 FEET, THENCE NORTH 0D58' EAST 198 FEET, THENCE SOUTH 89D02' EAST 12 FEET TO BEGINNING.	BANK OF UTAH % ACCOUNTING DEPARTMENT	\$3,512.43
01-009-0049	PART OF LOTS 7 & 8, BLOCK 11, PLAT A, OGDEN CITY SURVEY: BEGINNING AT A POINT 110 FEET SOUTH OF THE NORTHEAST CORNER OF LOT 7, BLOCK 11, PLAT A, OGDEN CITY SURVEY AND RUNNING THENCE SOUTH 86.36 FEET, THENCE ALONG THE OUTSIDE EDGE OF AN EXTERIOR WALL OF AN EXISTING BUILDING NORTH 89D06'00" WEST 127.40 FEET, THENCE SOUTH 0D54'00" WEST 1.00 FEET, THENCE NORTH 89D06'00" WEST 4.60 FEET, THENCE NORTH 87.36 FEET, THENCE EAST 132 FEET TO THE PLACE OF BEGINNING. TOGETHER WITH A RIGHT-OF-WAY OVER THE FOLLOWING DESCRIBED PROPERTY: BEGINNING AT A POINT 132 FEET WEST OF THE NORTHEAST CORNER OF SAID LOT 7; AND RUNNING THENCE WEST 12 FEET; THENCE SOUTH 198 FEET; THENCE EAST 12 FEET; THENCE NORTH 198 FEET TO THE PLACE OF BEGINNING.	BANK OF UTAH % ACCOUNTING DEPARTMENT	\$85.82
01-009-0052	PART OF LOT 8, BLOCK 11, PLAT A, OGDEN CITY SURVEY, WEBER COUNTY, UTAH: BEGINNING AT A POINT LOCATED SOUTH 0D58'00" WEST 243.36 FEET FROM THE NORTHEAST CORNER OF BLOCK 11, PLAT A, OGDEN CITY SURVEY, THENCE WESTERLY 145.84 FEET THENCE SOUTH 0D58'00" WEST 6.0 FEET, SOUTH 89D02'00" EAST 52.00 FEET ALONG THE NORTH LINE OF PARKING AREA "A" FROERER PLAZA, A CONDOMINIUM PROJECT, SOUTH 0D58'00" WEST 77.35 FEET, SOUTH 89D02'00" EAST 93.84 FEET AND RUNNING THENCE NORTH 0D58' EAST 82.09 FEET, MORE OR LESS, TO BEGINNING.	FROERER FAMILY INVESTMENT LLC	\$500.44
01-009-0059	PART OF LOTS 9 & 10, BLOCK 11, PLAT A, OGDEN CITY SURVEY: BEGINNING AT A POINT LOCATED NORTH 0D58'00" EAST 0.34 FEET FROM THE SOUTHEAST CORNER OF LOT 9, BLOCK 11, PLAT A, OGDEN CITY SURVEY, POINT OF BEGINNING BEING ON THE SOUTH EDGE OF AN EXISTING BUILDING, THENCE ALONG THE EDGE OF SAID EXISTING BUILDING THE FOLLOWING TWO COURSES: NORTH 89D07'00" WEST 265.03 FEET, NORTH 0D53'00" EAST 0.19 FEET, TO SOUTH LINE OF SAID LOT 9, THENCE NORTH 89D00'06" WEST 48.62 FEET ALONG SAID SOUTH LINE TO THE EAST LINE OF KIESEL AVENUE, THENCE SOUTH 99 FEET, THENCE EAST 312 FEET, THENCE NORTH 99.34 FEET TO POINT OF BEGINNING.	FMH PROPERTIES LLC	\$904.52

01-009-0065

APN	LEGAL DESCRIPTION	OWNER	ASSESSED VALUE .001492
01-009-0065	PART OF LOT 9, BLOCK 11, PLAT A, OGDEN CITY SURVEY, BEGINNING NORTH 0058'00" EAST 0.34 FEET, NORTH 89007'00" WEST 265.03 FEET, AND NORTH 0053'00" EAST 0.19 FEET FROM THE SOUTHEAST CORNER OF LOT 9, BLOCK 11, PLAT A, OGDEN CITY SURVEY, RUNNING THENCE NORTH 0053' EAST 0.72 FEET, NORTH 89007'00" WEST 48.62 FEET, THENCE SOUTH 0.62 FEET, THENCE SOUTH 89000'06" EAST 48.62 FEET TO POINT OF BEGINNING.	FROERER APPRAISAL & INVESTMENT CO % CARRIE BATCHELOR	\$0.19
01-009-0066	PART OF LOT 8, BLOCK 11, PLAT A, OGDEN CITY SURVEY; WEBER COUNTY, UTAH. BEGINNING AT A POINT LOCATED SOUTH 0058'00" WEST 196.36 FEET FROM THE NORTHEAST CORNER OF BLOCK 11, PLAT A, OGDEN CITY SURVEY, RUNNING THENCE NORTH 89006'00" WEST 72.00 FEET ALONG THE OUTSIDE EDGE OF AN EXTERIOR WALL OF AN EXISTING BUILDING, THENCE SOUTH 0054'00" WEST 47.00 FEET ALONG THE CENTER OF AN INTERIOR BUILDING WALL, THENCE ALONG THE OUTSIDE EDGE OF AN EXTERIOR WALL OF AN EXISTING BUILDING THE FOLLOWING TWO COURSES: SOUTH 89006'00" EAST 72.00 FEET, NORTH 54'00" EAST 47.00 FEET TO THE POINT OF BEGINNING.	BANK OF UTAH % ACCOUNTING DEPARTMENT	\$421.92
01-009-0067	PART OF LOT 8, BLOCK 11, PLAT A, OGDEN CITY SURVEY, WEBER COUNTY, UTAH: BEGINNING AT A POINT LOCATED SOUTH 0058'00" WEST 196.36 FEET AND NORTH 89006'00" WEST 72.00 FEET FROM THE NORTHEAST CORNER OF BLOCK 11, PLAT A, OGDEN CITY SURVEY, RUNNING THENCE ALONG THE OUTSIDE EDGE OF AN EXTERIOR WALL OF AN EXISTING BUILDING THE FOLLOWING THREE COURSES: NORTH 89006'00" WEST 55.40 FEET, SOUTH 0054'00" WEST 1.00 FEET, NORTH 89006'00" WEST 53 FEET TO A BUILDING CORNER, THENCE NORTH 89006'00" WEST 6.10 FEET TO SOUTH EDGE OF EXISTING CURB AND GUTTER; THENCE ALONG SAID SOUTH EDGE THE FOLLOWING THREE COURSES: LEFT ALONG THE ARC OF A 30.06 FOOT RADIUS CURVE A DISTANCE OF 3.07 FEET, (CHORD BEARS SOUTH 57D31'27" WEST 3.07 FEET) RIGHT ALONG THE ARC OF A 30.06 FOOT RADIUS CURVE A DISTANCE OF 18.49 FEET (CHORD BEARS SOUTH 72D41'57" WEST 18.68 FEET) NORTH 89D16'52" WEST 106.98 FEET TO EAST LINE OF KIESEL AVENUE; THENCE SOUTH 0058'00" WEST 38.14 FEET ALONG SAID EAST LINE TO NORTHWEST CORNER OF PARKING AREA "A" FROERER PLAZA, A CONDOMINIUM PROJECT; RUNNING THENCE ALONG THE NORTH LINE THE FOLLOWING COURSES: SOUTH 89D02'00" EAST 127.34 FEET TO A CORNER OF PARKING AREA A, AS DESIGNATED ON 01-081 OF OFFICIAL RECORDS, THENCE SOUTH 6 FEET, THENCE EAST 40.47 FEET, THENCE NORTH 6 FEET, THENCE EASTERLY TO THE SOUTHWEST CORNER OF TOLLER ASSOCIATES, AS RECORDED IN DEED (BOOK 1670, PAGE 900); THENCE NORTH 0054'00" EAST 47.00 FEET TO THE POINT OF BEGINNING. SUBJECT TO A PERPETUAL RIGHT OF WAY OVER THE WEST 7.0 FEET THEREOF. SUBJECT AND TOGETHER WITH THE 12 FOOT RIGHT OF WAY DESCRIBED AS FOLLOWS: BEGINNING AT A POINT 132 FEET WEST FROM THE NORTHEAST CORNER OF SAID BLOCK 11 AND RUNNING THENCE SOUTH 0058' WEST 198 FEET; THENCE NORTH 89D02' WEST 12 FEET; THENCE NORTH 0058' EAST 198 FEET; THENCE SOUTH 89D02' EAST 12 FEET TO BEGINNING.	BANK OF UTAH % ACCOUNTING DEPARTMENT	\$597.73

01-010-0009
 01-010-0015
 01-010-0016

APN	LEGAL DESCRIPTION	OWNER	ASSESSED VALUE .001492
01-010-0009	PART OF LOT 2, BLOCK 12, PLAT A, OGDEN CITY SURVEY: BEGINNING 18 FEET WEST FROM THE NORTHEAST CORNER OF SAID LOT 2, AND RUNNING THENCE WEST 114 FEET TO THE NORTHWEST CORNER OF SAID LOT 2, THENCE SOUTH 73.4 FEET; THENCE EAST 132 FEET; THENCE NORTH 25.07 FEET; THENCE WEST 18 FEET; THENCE NORTH 47 FEET 4 INCHES TO BEGINNING. RESERVING TO THE GRANTORS HOWEVER, A RIGHT-OF-WAY FOR FOOT AND VEHICULAR TRAVEL OVER AND ACROSS THE WEST 12 FEET THEREOF. A RIGHT-OF-WAY FOR THE FOOT AND VEHICULAR TRAVEL OF THE GRANTEE, IT'S OFFICERS, EMPLOYEES, CUSTOMERS AND INVITEES OVER AND ACROSS THE FOLLOWING DESCRIBED LAND IN LOT 1 AND 2, BLOCK 12, PLAT A, OGDEN CITY SURVEY, WEBER COUNTY, UTAH: BEGINNING AT A POINT 73 FEET SOUTH OF THE NORTHWEST CORNER OF SAID LOT 2, AND RUNNING THENCE SOUTH 91.7 FEET, MORE OR LESS TO THE SOUTH LINE OF THE NORTH 1/2 OF THE SAID LOT 2; THENCE EAST 18 FEET; THENCE NORTH 73.7 FEET, MORE OR LESS TO A POINT 18 FEET SOUTH AND 18 FEET EAST FROM THE POINT OF BEGINNING; THENCE EAST 246 FEET TO THE EAST LINE OF THE SAID LOT 1, THENCE NORTH 18 FEET; THENCE WEST 264 FEET TO THE POINT OF BEGINNING. SAID RIGHT-OF-WAY TO BE APPURTENANT TO THE REAL PROPERTY FIRST ABOVE DESCRIBED AND TO ALL OTHER REAL PROPERTY HERETOFORE ACQUIRED OR HEREAFTER TO BE ACQUIRED BY THE GRANTEE IN THE SAID BLOCK 12.	MCKAY COMM 26TH #1 LLC	\$26.32
01-010-0015	PART OF LOTS 3, 4 AND 5, BLOCK 12, PLAT A, OGDEN CITY SURVEY: BEGINNING AT A POINT 125 FEET SOUTH AND 340 FEET EAST FROM THE NORTHWEST CORNER OF SAID LOT 5, AND RUNNING THENCE EAST 46 FEET, THENCE SOUTH 85 FEET, THENCE WEST 46 FEET, THENCE NORTH 85 FEET TO THE PLACE OF BEGINNING. ALSO: A RIGHT-OF-WAY FOR PERSONS, ANIMALS, AND VEHICLES TO BE USED IN COMMON WITH OTHERS, AND APPURTENANT TO THE ABOVE DESCRIBED PROPERTY OVER AND ACROSS: BEGINNING AT A POINT 95 FEET SOUTH OF THE NORTHWEST CORNER OF SAID LOT 5, AND RUNNING THENCE EAST 24 RODS, MORE OR LESS TO THE EAST LINE OF SAID LOT 3, THENCE SOUTH 30 FEET, THENCE WEST 24 RODS, MORE OR LESS TO THE WEST LINE OF LOT 5, THENCE NORTH ON THE WEST LINE OF SAID LOT 5 TO THE PLACE OF BEGINNING.	OLSON, ANDRE J & JESSE J MADSEN	\$23.33
01-010-0016	PART OF LOTS 3, 4, AND 5, IN BLOCK 12, PLAT A, OGDEN CITY SURVEY: BEGINNING AT A POINT 125 FEET SOUTH AND 300 FEET EAST OF THE NORTHWEST CORNER OF SAID LOT 5, AND RUNNING THENCE EAST 40 FEET, THENCE SOUTH 85 FEET, THENCE WEST 40 FEET, THENCE NORTH 85 FEET TO THE PLACE OF BEGINNING. ALSO A RIGHT OF WAY FOR PURPOSES, ANIMALS, AND VEHICLES TO BE USED IN COMMON WITH OTHERS AND APPURTENANT TO THE ABOVE DESCRIBED PROPERTY, BEGINNING AT A POINT 95 FEET SOUTH OF THE NORTHWEST CORNER OF LOT 5, AND RUNNING THENCE EAST 24 RODS, MORE OR LESS, TO THE EAST LINE OF SAID LOT 3, THENCE SOUTH 30 FEET, THENCE WEST 24 RODS, MORE OR LESS, TO THE WEST LINE OF SAID LOT 5, THENCE NORTH ON THE WEST LINE OF SAID LOT 5 TO THE PLACE OF BEGINNING.	EDEN HOLDING CORPORATION	\$20.29

2011-10-26 09:51:53

APN	LEGAL DESCRIPTION	OWNER	ASSESSED VALUE .001492
01-010-0018	PART OF LOT 3, BLOCK 12, PLAT A, OGDEN CITY SURVEY: BEGINNING AT A POINT 95 FEET SOUTH AND 344 FEET EAST FROM THE NORTHWEST CORNER OF LOT 5, BLOCK 12, PLAT A, OGDEN CITY SURVEY, WEBER COUNTY, UTAH, AND RUNNING THENCE NORTH 85 FEET, THENCE EAST 34 FEET, MORE OR LESS TO A POINT 18 FEET WEST OF THE EAST LINE OF LOT 3, BLOCK 12, THENCE SOUTH 45D EAST 8.48 FEET, THENCE SOUTH 79 FEET, THENCE WEST 40 FEET, MORE OR LESS TO THE PLACE OF BEGINNING. ALSO: TOGETHER WITH A RIGHT-OF-WAY OVER THE FOLLOWING DESCRIBED LAND: BEGINNING AT A POINT 95 FEET SOUTH OF THE NORTHWEST CORNER OF LOT 5, BLOCK 12, THENCE SOUTH 15 FEET, THENCE EAST 396 FEET, MORE OR LESS TO THE EAST LINE OF LOT 3, BLOCK 12, THENCE NORTH 15 FEET, THENCE WEST 396 FEET, MORE OR LESS TO THE PLACE OF BEGINNING.	DRANEY, RONALD S	\$20.29
01-010-0019	PART OF LOT 3, BLOCK 12, PLAT A, OGDEN CITY SURVEY: BEGINNING AT A POINT 95 FEET SOUTH AND 304 FEET EAST FROM THE NORTHWEST CORNER OF LOT 5, BLOCK 12, AND RUNNING THENCE EAST 40 FEET, THENCE NORTH 85 FEET, THENCE WEST 40 FEET, THENCE SOUTH 85 FEET TO THE PLACE OF BEGINNING. ALSO: A PERPETUAL RIGHT-OF-WAY OVER AND UPON THE FOLLOWING DESCRIBED TRACT OF LAND: BEGINNING AT A POINT 95 FEET SOUTH FROM THE NORTHWEST CORNER OF LOT 5, BLOCK 12, AND RUNNING THENCE EAST 396 FEET, MORE OR LESS TO THE EAST LINE OF LOT 3, BLOCK 12, AND RUNNING THENCE SOUTH 15 FEET, THENCE WEST 396 FEET, MORE OR LESS, TO THE EAST LINE OF WASHINGTON AVENUE, THENCE NORTH 15 FEET TO THE PLACE OF BEGINNING.	EDEN HOLDING CORPORATION	\$22.04
01-010-0020	PART OF LOT 3, BLOCK 12, PLAT A, OGDEN CITY SURVEY: BEGINNING AT A POINT 95 FEET SOUTH AND 264 FEET EAST FROM THE NORTHWEST CORNER OF LOT 5, BLOCK 12, AND RUNNING THENCE EAST 40 FEET, THENCE NORTH 85 FEET, THENCE WEST 40 FEET, THENCE SOUTH 85 FEET TO THE PLACE OF BEGINNING. ALSO: A PERPETUAL RIGHT-OF-WAY OVER AND UPON THE FOLLOWING TRACT OF LAND: BEGINNING AT A POINT 95 FEET SOUTH OF THE NORTHWEST CORNER OF LOT 5, BLOCK 12, AND RUNNING THENCE EAST 396 FEET, MORE OR LESS TO THE EAST LINE OF LOT 3, BLOCK 12, THENCE SOUTH 15 FEET, THENCE WEST 396 FEET, MORE OR LESS TO THE EAST LINE OF WASHINGTON AVENUE, THENCE NORTH 15 FEET TO THE PLACE OF BEGINNING.	EDEN HOLDING CORPORATION	\$22.04
01-010-0021	PART OF LOTS 3 AND 4, BLOCK 12, PLAT A, OGDEN CITY SURVEY: BEGINNING AT THE SOUTHEAST CORNER OF SAID LOT 4, AND RUNNING THENCE WEST ALONG THE SOUTH LINE OF SAID LOT, 45 FEET, THENCE NORTH AND PARALLEL TO WASHINGTON AVENUE 110 FEET, THENCE EAST AND PARALLEL TO 27TH STREET, 55.5 FEET, THENCE SOUTH 110 FEET, THENCE WEST 10.5 FEET TO THE PLACE OF BEGINNING. ALSO: A RIGHT-OF-WAY FOR INGRESS AND EGRESS OVER, ACROSS AND ALONG THE FOLLOWING DESCRIBED TRACTS OF LAND, IN WEBER COUNTY, UTAH; TO-WIT: PART OF LOTS 3, 4 AND 5, BLOCK 12, PLAT A, OGDEN CITY SURVEY: BEGINNING AT A POINT ON THE EAST LINE OF WASHINGTON AVENUE, IN SAID OGDEN CITY, 95 FEET SOUTH OF THE NORTHWEST CORNER OF SAID LOT 5, AND RUNNING THENCE EAST 24 RODS, MORE OR LESS TO THE EAST LINE OF SAID LOT 3, THENCE SOUTH 30 FEET, THENCE WEST 24 RODS, MORE OR LESS TO THE WEST LINE OF SAID LOT 5, OR THE EAST LINE OF SAID WASHINGTON AVENUE, THENCE NORTH 30 FEET TO THE POINT OF BEGINNING.	BURDETT, WILLIAMS GIBBONS ETAL TRUSTEES	\$108.41
01-010-0022	THE EAST 33 FEET OF THE WEST 87 FEET OF THE SOUTH 110 FEET OF LOT 4, BLOCK 12, PLAT A, OGDEN CITY SURVEY, WEBER COUNTY UTAH.	BURDETT, WILLIAM GIBBONS ETAL TRUSTEES	\$74.27

OGDEN CITY

APN	LEGAL DESCRIPTION	OWNER	ASSESSED VALUE .001492
01-010-0023	PART OF LOT 4, BLOCK 12, PLAT A, OGDEN CITY SURVEY: BEGINNING AT A POINT 78 FEET WEST OF THE SOUTHEAST CORNER OF SAID LOT 4, AND RUNNING THENCE NORTH 110 FEET, MORE OR LESS TO THE NORTH LINE OF THE SOUTH 1/3 OF SAID LOT, THENCE WEST 54 FEET, THENCE SOUTH 110 FEET, MORE OR LESS TO A POINT DUE WEST OF THE PLACE OF BEGINNING, THENCE EAST 54 FEET TO THE PLACE OF BEGINNING. TOGETHER WITH A RIGHT-OF-WAY (129-271).	EDEN HOLDING CORPORATION	\$38.60
01-010-0024	PART OF LOTS 3 & 4, BLOCK 12, PLAT A, OGDEN CITY SURVEY: BEGINNING AT A POINT 125 FEET SOUTH AND 226 FEET EAST FROM THE NORTHWEST CORNER OF LOT 5, BLOCK 12, AND RUNNING THENCE EAST 40 FEET; THENCE SOUTH 85 FEET; THENCE WEST 40 FEET; THENCE NORTH 85 FEET TO THE PLACE OF BEGINNING.	EDEN HOLDING CORPORATION	\$20.29
01-010-0025	PART OF LOTS 3, 4 AND 5, BLOCK 12, PLAT A, OGDEN CITY SURVEY: BEGINNING AT A POINT 125 FEET SOUTH AND 186 FEET EAST FROM THE NORTHWEST CORNER OF LOT 5, AND RUNNING THENCE EAST 40 FEET, THENCE SOUTH 85 FEET, THENCE WEST 40 FEET, THENCE NORTH 85 FEET TO THE PLACE OF BEGINNING. ALSO: A RIGHT-OF-WAY FOR PERSONS, ANIMALS, AND VEHICLES, TO BE USED IN COMMON WITH OTHERS OVER AND ACROSS: BEGINNING AT A POINT 95 FEET SOUTH OF THE NORTHWEST CORNER OF SAID LOT 5, AND RUNNING THENCE EAST 24 RODS, MORE OR LESS TO THE EAST LINE OF SAID LOT 3, THENCE SOUTH 30 FEET, THENCE WEST 24 RODS, MORE OR LESS, TO THE WEST LINE OF SAID LOT 5, TO THE PLACE OF BEGINNING.	EDEN HOLDING CORPORATION	\$20.29
01-010-0026	PART OF LOT 4, BLOCK 12, PLAT A, OGDEN CITY SURVEY: BEGINNING AT A POINT 125 FEET SOUTH AND 146 FEET EAST FROM THE NORTHWEST CORNER OF LOT 5, BLOCK 12, AND RUNNING THENCE EAST 40 FEET, THENCE SOUTH 85 FEET, THENCE WEST 40 FEET, THENCE NORTH 85 FEET TO THE PLACE OF BEGINNING. TOGETHER WITH THE FOLLOWING DESCRIBED RIGHT-OF-WAY FOR PERSONS, ANIMALS AND VEHICLES TO BE USED IN COMMON WITH OTHERS AND APPURTENANT ONLY TO THE ABOVE DESCRIBED PROPERTY, TO-WIT: PART OF LOTS 3, 4, 5, BLOCK 12, PLAT A, OGDEN CITY SURVEY: BEGINNING AT A POINT 95 FEET SOUTH OF THE NORTHWEST CORNER OF SAID LOT 5, AND RUNNING THENCE EAST 24 RODS, MORE OR LESS, TO THE EAST LINE OF SAID LOT 3, THENCE SOUTH 30 FEET, THENCE WEST 24 RODS, MORE OR LESS, TO THE WEST LINE OF SAID LOT 5, THENCE NORTH 30 FEET ALONG THE WEST LINE OF SAID LOT 5, TO THE PLACE OF BEGINNING. ALSO: A RIGHT OF WAY ACROSS THE FOLLOWING: BEGINNING AT A POINT 125 FEET SOUTH AND 132 FEET EAST FROM THE NORTHWEST CORNER OF SAID LOT 5 AND RUNNING THENCE SOUTH 95 FEET, MORE OR LESS, TO A POINT 110 FEET NORTH FROM THE SOUTH LINE OF SAID BLOCK 12; THENCE EAST 264 FEET, MORE OR LESS, TO THE EAST LINE OF SAID LOT 3; THENCE NORTH 95 FEET, MORE OR LESS, ALONG THE EAST LINE OF SAID LOT 3 TO A 30 FOOT RIGHT OF WAY, ABOVE DESCRIBED; THENCE WEST 10 FEET, MORE OR LESS, TO A POINT 386 FEET EAST OF THE WEST LINE OF SAID LOT 5; THENCE SOUTH 85 FEET THENCE WEST 240 FEET; THENCE NORTH 85 FEET; MORE OR LESS, TO THE 30 FOOT RIGHT OF WAY DESCRIBED; THENCE WEST 14 FEET TO THE PLACE OF BEGINNING.	EDEN HOLDING CORPORATION	\$20.29

EH 2976617 PG 28 OF 140

APN	LEGAL DESCRIPTION	OWNER	ASSESSED VALUE .001492
01-010-0027	PART OF LOT 4, BLOCK 12, PLAT A, OGDEN CITY SURVEY: BEGINNING AT A POINT 95 FEET SOUTH AND 224 FEET EAST OF THE NORTHWEST CORNER OF LOT 5, IN SAID BLOCK 12, AND RUNNING THENCE EAST 40 FEET, THENCE NORTH 85 FEET, THENCE WEST 40 FEET, THENCE SOUTH 85 FEET TO THE PLACE OF BEGINNING. TOGETHER WITH A PERPETUAL RIGHT OF WAY FOR ALL PURPOSES OVER AND UPON THE FOLLOWING TRACTS OF LAND, TO-WIT; BEGINNING AT A POINT 95 FEET SOUTH AND 132 FEET EAST FROM THE NORTHWEST CORNER OF LOT 5 IN SAID BLOCK 12, PLAT A, OF OGDEN CITY SURVEY AND RUNNING THENCE EAST 12 FEET; THENCE NORTH 79 FEET; THENCE NORTH 45D EAST 8.48 FEET; THENCE EAST 228 FEET, MORE OR LESS, TO A POINT 18 FEET WEST OF THE EAST LINE OF LOT 3 IN SAID BLOCK 12; THENCE SOUTH 45D EAST 8.48 FEET; THENCE SOUTH 79 FEET; THENCE EAST 12 FEET; THENCE NORTH 95 FEET; THENCE WEST 264 FEET, MORE LESS, TO A POINT NORTH OF THE PLACE OF BEGINNING, THENCE SOUTH 95 FEET TO PLACE OF BEGINNING. ALSO: A PERPETUAL RIGHT-OF-WAY OVER AND UPON THE FOLLOWING DESCRIBED TRACT OF LAND: BEGINNING AT A POINT 95 FEET SOUTH FROM THE NORTHWEST CORNER OF LOT 5, IN SAID BLOCK 12, AND RUNNING THENCE EAST 396 FEET, MORE OR LESS TO THE EAST LINE OF LOT 3, IN SAID BLOCK 12, THENCE SOUTH 15 FEET, THENCE WEST 296 FEET, MORE OR LESS TO THE EAST LINE OF WASHINGTON AVENUE, THENCE NORTH 15 FEET TO THE PLACE OF BEGINNING.	EDEN HOLDING CORPORATION	\$20.48
01-010-0028	PART OF LOT 4, BLOCK 12, PLAT A, OGDEN CITY SURVEY: BEGINNING AT A POINT 95 FEET SOUTH 184 FEET EAST OF THE NORTHWEST CORNER OF LOT 5, IN SAID BLOCK 12, THENCE RUNNING NORTH 85 FEET, THENCE EAST 40 FEET, THENCE SOUTH 85 FEET, THENCE WEST 40 FEET TO THE PLACE OF BEGINNING. TOGETHER WITH A PERPETUAL RIGHT OF WAY FOR ALL PURPOSES OVER AND UPON THE FOLLOWING TRACTS OF LAND, TO-WIT; BEGINNING AT A POINT 95 FEET SOUTH AND 132 FEET EAST FROM THE NORTHWEST CORNER OF LOT 5 IN SAID BLOCK 12, PLAT A, OF OGDEN CITY SURVEY AND RUNNING THENCE EAST 12 FEET; THENCE NORTH 79 FEET; THENCE NORTH 45D EAST 8.48 FEET; THENCE EAST 228 FEET, MORE OR LESS, TO A POINT 18 FEET WEST OF THE EAST LINE OF LOT 3 IN SAID BLOCK 12; THENCE SOUTH 45D EAST 8.48 FEET; THENCE SOUTH 79 FEET; THENCE EAST 12 FEET; THENCE NORTH 95 FEET; THENCE WEST 264 FEET, MORE LESS, TO A POINT NORTH OF THE PLACE OF BEGINNING, THENCE SOUTH 95 FEET TO PLACE OF BEGINNING. ALSO: BEGINNING AT A POINT 95 FEET SOUTH OF THE NORTHWEST CORNER OF SAID LOT 5, IN SAID BLOCK 12, AND RUNNING THENCE SOUTH 15 FEET, THENCE EAST 398 FEET, MORE OR LESS TO THE EAST LINE OF LOT 3, IN SAID BLOCK 12, THENCE NORTH 15 FEET, THENCE WEST 396 FEET, MORE OR LESS, TO THE PLACE OF BEGINNING.	EDEN HOLDING CORPORATION	\$13.58

OGDEN CITY RECORDS

APN	LEGAL DESCRIPTION	OWNER	ASSESSED VALUE .001492
01-010-0029	PART OF LOT 4, BLOCK 12, PLAT A, OGDEN CITY SURVEY: BEGINNING AT A POINT 95 FEET SOUTH AND 144 FEET EAST FROM THE NORTHWEST CORNER OF LOT 5, IN SAID BLOCK 12, AND RUNNING THENCE NORTH 79 FEET, THENCE NORTH 45D EAST 8.48 FEET, THENCE EAST 34 FEET, THENCE SOUTH 85 FEET, THENCE WEST 40 FEET TO THE PLACE OF BEGINNING. TOGETHER WITH A PERPETUAL RIGHT OF WAY FOR ALL PURPOSES OVER AND UPON THE FOLLOWING TRACTS OF LAND, TO-WIT; BEGINNING AT A POINT 95 FEET SOUTH AND 132 FEET EAST FROM THE NORTHWEST CORNER OF LOT 5 IN SAID BLOCK 12, PLAT A, OF OGDEN CITY SURVEY AND RUNNING THENCE EAST 12 FEET; THENCE NORTH 79 FEET; THENCE NORTH 45D EAST 8.48 FEET; THENCE EAST 228 FEET, MORE OR LESS, TO A POINT 18 FEET WEST OF THE EAST LINE OF LOT 3 IN SAID BLOCK 12; THENCE SOUTH 45D EAST 8.48 FEET; THENCE SOUTH 79 FEET; THENCE EAST 12 FEET; THENCE NORTH 95 FEET; THENCE WEST 264 FEET, MORE LESS, TO A POINT NORTH OF THE PLACE OF BEGINNING, THENCE SOUTH 95 FEET TO PLACE OF BEGINNING. ALSO: BEGINNING AT A POINT 95 FEET SOUTH OF THE NORTHWEST CORNER OF SAID LOT 5, IN SAID BLOCK 12, THENCE SOUTH 15 FEET, THENCE EAST 396 FEET, MORE OR LESS TO THE EAST LINE OF LOT 3, IN SAID BLOCK 12, THENCE NORTH 15 FEET, THENCE WEST 396 FEET, MORE OR LESS, TO THE PLACE OF BEGINNING.	EDEN HOLDING CORPORATION	\$13.58
01-010-0030	PART OF LOT 5, BLOCK 12, PLAT A, OGDEN CITY SURVEY: BEGINNING AT THE SOUTHWEST CORNER OF SAID LOT 5, AND RUNNING THENCE EAST 132 FEET, THENCE NORTH 66 FEET, THENCE WEST 0.3 FEET; THENCE NORTH 58 FEET; THENCE WEST 132 FEET; THENCE SOUTH 124 FEET TO THE PLACE OF BEGINNING.	VOGEL ROBERT L & CARLA J VOGEL TRUSTEES	\$397.53
01-010-0032	PART OF LOT 5, BLOCK 12, PLAT A, OGDEN CITY SURVEY, WEBER COUNTY, UTAH, BOUNDED AS FOLLOWS; BEGINNING AT A POINT 143 FEET SOUTH OF THE NORTHWEST CORNER OF SAID LOT 5, AND RUNNING THENCE SOUTH 63 FEET, THENCE EAST 132 FEET TO THE EAST LINE OF SAID LOT, THENCE NORTH 10 FEET, THENCE WEST 35 FEET, THENCE NORTH 53 FEET, THENCE WEST 97 FEET TO THE PLACE OF BEGINNING. TOGETHER WITH A PERPETUAL RIGHT OF WAY FOR PERSONS TEAMS & VEHICLES TO TRAVEL ALONG OVER & ACROSS THE FOLLOWING TRACT OR PARCEL OF LAND TO WIT, BEGINNING AT A POINT 110 FEET SOUTH OF THE NORTHWEST CORNER OF SAID LOT 5, THENCE RUNNING EAST 132 FEET, THENCE SOUTH 15 FEET, THENCE WEST 132 FEET THENCE NORTH 15 FEET TO THE PLACE OF BEGINNING.	TANNER, BLAINE E & PHYLLIS J TANNER TRUSTEES	\$376.75
01-010-0033	PART OF LOT 5, BLOCK 12, PLAT A, OGDEN CITY SURVEY: BEGINNING AT A POINT 125 FEET SOUTH FROM THE NORTHWEST CORNER OF SAID LOT 5, AND RUNNING THENCE SOUTH ON THE WEST LINE OF SAID LOT, 18 FEET, THENCE EAST 97 FEET, MORE OR LESS, TO A POINT 35 FEET WEST OF THE EAST LINE OF SAID LOT 5; THENCE NORTH 18 FEET, THENCE WEST 97 FEET, MORE OR LESS, TO THE PLACE OF BEGINNING. TOGETHER WITH A RIGHT-OF-WAY FOR PERSONS, ANIMALS, VEHICLES TO BE USED IN COMMON WITH OTHERS AND APPURTENANT ONLY TO THE ABOVE DESCRIBED PROPERTY, OVER AND ACROSS: BEGINNING 95 FEET SOUTH OF THE NORTHWEST CORNER OF SAID LOT 5, AND RUNNING THENCE EAST 24 RODS, MORE OR LESS, TO THE EAST LINE OF LOT 3, SAID BLOCK 12, THENCE SOUTH 30 FEET, THENCE WEST 24 RODS, MORE OR LESS, TO THE WEST LINE OF SAID LOT 5, THENCE NORTH ON THE WEST LINE OF SAID LOT 5 TO THE PLACE OF BEGINNING.	TANNER, BLAINE E & PHYLLIS J TANNER TRUSTEES	\$57.44

01-010-0034
 01-010-0035
 01-010-0037
 01-010-0039
 01-010-0040

APN	LEGAL DESCRIPTION	OWNER	ASSESSED VALUE .001492
01-010-0034	PART OF LOT 5, BLOCK 12, PLAT A, OGDEN CITY SURVEY, BEGINNING AT A POINT OF THE EAST LINE OF SAID LOT 5, 125 FEET SOUTH AND 132 FEET, MORE OR LESS, EAST FROM THE NORTHWEST CORNER OF SAID LOT 5, AND RUNNING THENCE SOUTH ALONG THE EAST LINE OF SAID LOTS 5, 71 FEET, THENCE WEST 35 FEET, THENCE NORTH 71 FEET, THENCE EAST 35 FEET TO THE PLACE OF BEGINNING. ALSO; A RIGHT OF WAY OVER HERRICK AVENUE.	TANNER, BLAINE E & PHYLLIS J TANNER TRUSTEES	\$16.38
01-010-0035	PART OF LOT 5, BLOCK 12, PLAT A, OGDEN CITY SURVEY: BEGINNING AT THE NORTHWEST CORNER OF SAID LOT 5, AND RUNNING THENCE SOUTH 95 FEET; THENCE EAST 132 FEET; THENCE NORTH 95 FEET; THENCE WEST 132 FEET TO THE PLACE OF BEGINNING. TOGETHER WITH A PERPETUAL RIGHT OF WAY FOR ALL PURPOSE OVER AND UPON THE FOLLOWING TRACTS OF LAND, TO-WIT; BEGINNING AT A POINT 95 FEET SOUTH AND 132 FEET EAST FROM THE NORTHWEST CORNER OF LOT 5 IN SAID BLOCK 12, PLAT A, OF OGDEN CITY SURVEY AND RUNNING THENCE EAST 12 FEET; THENCE NORTH 79 FEET; THENCE NORTH 45D EAST 8.48 FEET; THENCE EAST 228 FEET, MORE OR LESS, TO A POINT 18 FEET WEST OF THE EAST LINE OF LOT 3 IN SAID BLOCK 12; THENCE SOUTH 45D EAST 8.48 FEET; THENCE SOUTH 79 FEET; THENCE EAST 12 FEET; THENCE NORTH 95 FEET; THENCE WEST 264 FEET, MORE LESS, TO A POINT NORTH OF THE PLACE OF BEGINNING, THENCE SOUTH 95 FEET TO PLACE OF BEGINNING. ALSO: BEGINNING AT A POINT 95 FEET SOUTH OF THE NORTHWEST CORNER OF SAID LOT 5, AND RUNNING THENCE SOUTH 30 FEET; THENCE EAST 396 FEET, MORE OR LESS TO THE EAST LINE OF LOT 3, IN SAID BLOCK 12; THENCE NORTH 30 FEET; THENCE WEST 396 FEET, MORE OR LESS, TO THE PLACE OF BEGINNING.	EDEN HOLDING CORPORATION	\$1,122.08
01-010-0037	PART OF LOTS 6 AND 7, BLOCK 12, PLAT A, OGDEN CITY SURVEY: COMMENCING AT A POINT 4 RODS NORTH OF THE SOUTHWEST CORNER OF LOT 6, BLOCK 12, PLAT A, OGDEN CITY SURVEY, AND RUNNING THENCE SOUTH 66 FEET, THENCE EAST 264 FEET, THENCE NORTH 66 FEET, THENCE WEST 264 FEET TO THE PLACE OF BEGINNING. ALSO: PART OF LOT 7, BLOCK 12, PLAT A, OGDEN CITY SURVEY: BEGINNING AT A POINT 4 RODS NORTH AND 18 FEET 3 INCHES EAST OF THE SOUTHWEST CORNER OF SAID LOT 7, SAID POINT BEING ON THE EAST WALL OF J E BROWNING BUILDING NOW LOCATED THEREON, RUNNING THENCE EAST 113 FEET 9 INCHES, MORE OR LESS, TO THE EAST LINE OF SAID LOT, THENCE NORTH 4 FEET, THENCE WEST 113 FEET 9 INCHES, MORE OR LESS TO THE SAID WALL, THENCE SOUTH ALONG SAID WALL 4 FEET TO THE PLACE OF BEGINNING.	EDEN HOLDING CORPORATION	\$103.99
01-010-0039	PART OF LOT 6, BLOCK 12, PLAT A, OGDEN CITY SURVEY: BEGINNING AT A POINT WHICH IS 19 FEET 8 INCHES SOUTH OF THE NORTHWEST CORNER OF THE SOUTH 1/2 OF SAID LOT 6, AND RUNNING THENCE NORTH 40.831 FEET TO A POINT WHICH IS 145 FEET SOUTH OF THE NORTHWEST CORNER OF SAID LOT 6, THENCE EAST 132 FEET, THENCE SOUTH 40.831 FEET TO A POINT WHICH IS 19 FEET 8 INCHES SOUTH OF THE NORTH LINE OF THE SOUTH 1/2 OF SAID LOT 6, THENCE WEST 132 FEET TO THE POINT OF BEGINNING.	FROERER REAL ESTATE INC	\$399.72
01-010-0040	PART OF LOT 6, BLOCK 12, PLAT A, OGDEN CITY SURVEY: BEGINNING AT A POINT 115 FEET SOUTH OF THE NORTHWEST CORNER OF SAID LOT 6, AND RUNNING THENCE SOUTH 30 FEET, THENCE EAST 120 FEET, THENCE NORTH 30 FEET, THENCE WEST 120 FEET TO THE PLACE OF BEGINNING. TOGETHER WITH AND AS APPURTENANT TO THE ABOVE DESCRIBED TRACT OF LAND, A RIGHT-OF-WAY OVER THE FOLLOWING DESCRIBED LAND: BEGINNING AT A POINT 120 FEET EAST OF THE NORTHWEST CORNER OF SAID LOT 6, BLOCK 12, PLAT A, OF OGDEN CITY SURVEY AND RUNNING THENCE SOUTH 145 FEET, THENCE EAST 12 FEET, THENCE NORTH 145 FEET, THENCE WEST 12 FEET TO THE PLACE OF BEGINNING.	FROERER REAL ESTATE INC	\$203.59

01-010-0041-0042-0045-0046-0048

APN	LEGAL DESCRIPTION	OWNER	ASSESSED VALUE .001492
01-010-0041	PART OF LOT 6, BLOCK 12, PLAT A, OGDEN CITY SURVEY: BEGINNING AT THE NORTHWEST CORNER OF SAID LOT 6 AND RUNNING THENCE SOUTH 115 FEET, THENCE EAST 120 FEET, THENCE SOUTH 30 FEET, THENCE EAST 12 FEET, THENCE NORTH 145 FEET, THENCE WEST 132 FEET TO THE PLACE OF BEGINNING. SUBJECT TO A RIGHT-OF-WAY OVER THE FOLLOWING DESCRIBED PART OF SAID TRACT OF LAND; BEGINNING AT A POINT 120 FEET EAST OF THE NORTHWEST CORNER OF SAID LOT 6 AND RUNNING THENCE EAST 12 FEET, THENCE SOUTH 145 FEET, THENCE WEST 12 FEET, THENCE NORTH 145 FEET TO THE PLACE OF BEGINNING.	FROERER REAL ESTATE INC	\$1,164.45
01-010-0042	PART OF LOT 7, BLOCK 12, PLAT "A", OGDEN CITY SURVEY: BEGINNING AT THE NORTHWEST CORNER OF SAID LOT 7, AND RUNNING THENCE EAST 3 RODS; THENCE SOUTH 10 RODS 4 FEET; THENCE WEST 3 RODS; THENCE NORTH 10 RODS 4 FEET, ALONG THE WEST LINE OF SAID LOT 7 TO THE PLACE OF BEGINNING. SUBJECT TO EXISTING RIGHT-OF-WAY OVER THE EAST 6 FEET OF SAID PROPERTY AND TOGETHER WITH A RIGHT-OF-WAY OVER A STRIP OF GROUND 4 FEET IN WIDTH ADJACENT TO AND EAST OF SAID PROPERTY.	FROERER REAL ESTATE INC	\$118.17
01-010-0045	PART OF LOT 8, BLOCK 12, PLAT A, OGDEN CITY SURVEY: BEGINNING AT A POINT 250 FEET SOUTH FROM THE NORTHWEST CORNER OF SAID LOT 8, RUNNING THENCE SOUTH 70 FEET, THENCE EAST 70 FEET, THENCE NORTH 70 FEET, THENCE WEST 70 FEET TO THE PLACE OF BEGINNING.	EDEN HOLDING CORPORATION	\$31.74
01-010-0046	PART OF LOT 8, BLOCK 12, PLAT A, OGDEN CITY SURVEY: BEGINNING AT A POINT 187 FEET SOUTH FROM THE NORTHEAST CORNER OF SAID LOT 8, RUNNING THENCE SOUTH 143 FEET, THENCE WEST 62 FEET, THENCE NORTH 143 FEET, THENCE EAST 62 FEET TO THE PLACE OF BEGINNING. SUBJECT TO AND TOGETHER WITH THE FOLLOWING RIGHT OF WAY: PART OF LOTS 8 AND 9, BLOCK 12, PLAT "A" OF OGDEN CITY SURVEY, BEGINNING AT A POINT 6 FEET EAST OF THE NORTHWEST CORNER OF SAID LOT 9 AND RUNNING THENCE SOUTH 300 FEET, THENCE EAST 6 FEET, THENCE SOUTH 30 FEET, TO THE SOUTH LINE OF SAID LOT 9, THENCE WEST 18 FEET, THENCE NORTH 330 FEET TO THE NORTH LINE OF SAID LOT 8, THENCE EAST 12 FEET TO THE PLACE OF BEGINNING. (1561-1755)	EDEN HOLDING CORPORATION	\$45.22
01-010-0048	ALL OF LOT 9, BLOCK 12, PLAT "A" OF OGDEN CITY SURVEY, TOGETHER WITH AND SUBJECT TO A RIGHT OF WAY WHICH BEGINS AT THE NORTHWEST CORNER OF SAID LOT 9, AND RUNNING THENCE EAST 6 FEET; THENCE SOUTH 300 FEET; THENCE EAST 6 FEET; THENCE SOUTH 30 FEET TO THE SOUTH LINE OF SAID LOT 9; THENCE WEST 18 FEET; THENCE NORTH 330 FEET TO THE NORTH LINE OF LOT 8 IN SAID BLOCK 12; THENCE EAST 6 FEET TO THE PLACE OF BEGINNING. CONTAINING 1.0 ACRES MORE OR LESS. RESERVING TO GRANTOR A PERPETUAL EASEMENT, PLUS ACCESS FOR INGRESS AND EGRESS FOR GRANTOR'S CONSTRUCTION, OPERATION, ENLARGEMENT, UPGRADING AND MAINTENANCE OF ITS ELECTRICAL FACILITIES, INCLUDING TELEGRAPH, TELEPHONE OR FIBER OPTICS USE, PLUS UNDERGROUND OR OVERHEAD BOOSTER STATIONS, IF NECESSARY, LOCATED OVER AND ACROSS THE EAST 6 FEET AND THE SOUTH 6 FEET THEREOF.	MCKAY COMM 26TH #1 LLC	\$1,432.09

OGDEN CITY RECORDS

APN	LEGAL DESCRIPTION	OWNER	ASSESSED VALUE .001492
01-010-0051	PART OF THE NORTH 1/2 OF LOT 10, BLOCK 12, PLAT A, OGDEN CITY SURVEY: BEGINNING AT A POINT 90 FEET NORTH OF THE SOUTHEAST CORNER OF THE NORTH 1/2 OF LOT 10, AND RUNNING THENCE WEST 132 FEET, MORE OR LESS TO THE WEST LINE OF LOT 10, THENCE NORTH 75 FEET, MORE OR LESS TO THE NORTHWEST CORNER OF LOT 10, THENCE EAST 132 FEET, MORE OR LESS TO THE NORTHEAST CORNER OF LOT 10, THENCE SOUTH 75 FEET, MORE OR LESS TO THE PLACE OF BEGINNING.	WHITE, CHARLES H % SALVADOR ALARCON	\$229.22
01-010-0053	PART OF THE NORTH 1/2 OF LOT 10, BLOCK 12, PLAT A, OGDEN CITY SURVEY: BEGINNING AT A POINT 40 FEET NORTH OF THE SOUTHEAST CORNER OF THE SAID NORTH 1/2 OF SAID LOT 10, AND RUNNING WEST 132 FEET, MORE OR LESS TO THE WEST LINE OF LOT 10, THENCE NORTH 50 FEET, THENCE EAST 132 FEET, MORE OR LESS TO THE EAST LINE OF LOT 10, THENCE SOUTH 50 FEET TO THE PLACE OF BEGINNING.	HOGGAN, DAVID	\$32.82
01-010-0055	PART OF LOT 10, BLOCK 12, PLAT "A" OF THE OGDEN CITY SURVEY: BEGINNING AT A POINT 7 RODS NORTH OF THE SOUTHEAST CORNER OF SAID LOT 10 AND RUNNING THENCE NORTH 89.5 FEET TO A POINT 40 FEET NORTH OF THE SOUTHEAST CORNER OF THE NORTH HALF OF SAID LOT 10; THENCE WEST 132 FEET TO THE WEST LINE OF SAID LOT; THENCE SOUTH 89.5 FEET TO A POINT WEST OF BEGINNING; THENCE EAST 132 FEET TO THE PLACE OF BEGINNING. CONTAINING 0.271 ACRES MORE OR LESS RESERVING TO GRANTOR A PERPETUAL EASEMENT, PLUS ACCESS FOR INGRESS AND EGRESS FOR GRANTOR'S CONSTRUCTION, OPERATION, ENLARGEMENT, UPGRADING AND MAINTENANCE OF ITS ELECTRICAL FACILITIES, INCLUDING TELEGRAPH, TELEPHONE OR FIBER OPTICS USE, PLUS UNDERGROUND OR OVERHEAD BOOSTER STATIONS, IF NECESSARY, LOCATED OVER AND ACROSS THE WEST 6 FEET THEREOF.	MCKAY COMM 26TH #1 LLC	\$70.19
01-010-0059	PART OF LOT 10, BLOCK 12, PLAT A, OGDEN CITY SURVEY: BEGINNING AT THE SOUTHEAST CORNER OF SAID LOT 10, AND RUNNING THENCE NORTH 37.5 FEET, THENCE WEST 132 FEET, THENCE SOUTH 37.5 FEET, THENCE EAST 132 FEET TO THE PLACE OF BEGINNING.	MCKAY COMM 26TH #1 LLC	\$32.16
01-010-0060	PART OF LOTS 3, 4, AND 5, BLOCK 12, PLAT A, OF OGDEN CITY SURVEY: BEGINNING AT A POINT 125 FEET SOUTH AND 132 FEET EAST FROM THE NORTHWEST CORNER OF SAID LOT 5, AND RUNNING THENCE SOUTH 95 FEET, MORE OR LESS, TO A POINT 110 FEET NORTH FROM THE SOUTH LINE OF SAID BLOCK 12, AND RUNNING THENCE EAST 264 FEET, MORE OR LESS, TO THE EAST LINE OF SAID LOT 3; THENCE NORTH ON THE EAST LINE OF SAID LOT, 95 FEET; THENCE WEST 10 FEET, MORE OR LESS, TO A POINT 386 FEET EAST OF THE WEST LINE OF LOT 5; THENCE SOUTH 85 FEET; THENCE WEST 240 FEET; THENCE NORTH 85 FEET; THENCE WEST 14 FEET TO THE PLACE OF BEGINNING. SUBJECT TO A RIGHT OF WAY OVER AND UPON THE ABOVE DESCRIBED PARCEL. (E#1524616)	EDEN HOLDING CORPORATION	\$27.93
01-010-0061	PART OF LOTS 3, 4, AND 5, BLOCK 12, PLAT A, OF OGDEN CITY SURVEY: BEGINNING AT A POINT 95 FEET SOUTH AND 132 FEET EAST FROM THE NORTHWEST CORNER OF LOT 5, BLOCK 12, PLAT A, OGDEN CITY SURVEY, AND RUNNING THENCE EAST 12 FEET; THENCE NORTH 85 FEET; THENCE EAST 240 FEET, MORE OR LESS, TO A POINT 12 FEET WEST OF THE EAST HALF OF LOT 3, BLOCK 12, THENCE SOUTH 85 FEET; THENCE EAST 12 FEET; THENCE NORTH 95 FEET, THENCE WEST 264 FEET, MORE OR LESS, TO A POINT NORTH OF THE PLACE OF BEGINNING; THENCE SOUTH 95 FEET TO THE PLACE OF BEGINNING. SUBJECT TO A RIGHT OF WAY OVER AND ACROSS THE ABOVE DESCRIBED PARCEL (E#1524617 TO 1524620)	EDEN HOLDING CORPORATION	\$19.40

33

01-011-0022 01-014-0021 01-014-0024 01-014-0026 01-014-0053

APN	LEGAL DESCRIPTION	OWNER	ASSESSED VALUE .001492
01-011-0022	PART OF LOT 6, BLOCK 13, PLAT A, OGDEN CITY SURVEY: BEGINNING AT A POINT 4 RODS SOUTH OF THE NORTHWEST CORNER OF SAID LOT 6, AND RUNNING THENCE SOUTH 3 RODS, THENCE EAST 8 RODS, THENCE NORTH 7 RODS, THENCE WEST 2 FEET, THENCE SOUTH 4 RODS, THENCE WEST 130 FEET TO THE PLACE OF BEGINNING.	TE CORPORATION	\$110.79
01-014-0021	PART OF LOTS 4 AND 5, BLOCK 16, PLAT A, OGDEN CITY SURVEY, WEBER COUNTY, UTAH: BEGINNING AT A POINT 523.5 FEET SOUTH FROM THE NORTHWEST CORNER OF SAID BLOCK 16, AND RUNNING THENCE SOUTH 136.5 FEET, MORE OR LESS, TO THE NORTH LINE OF 26TH STREET; THENCE EAST ALONG THE NORTH LINE OF 26TH STREET 149.44 FEET; THENCE NORTH 136.5 FEET, MORE OR LESS, TO A POINT EAST OF THE POINT OF BEGINNING; THENCE WEST 149.44 FEET TO THE POINT OF BEGINNING.	AK PARTNERS INC	\$138.73
01-014-0024	PART OF BLOCK 16, PLAT A, OGDEN CITY SURVEY, WEBER COUNTY, UTAH: BEGINNING AT A POINT 27 RODS SOUTH FROM THE NORTHWEST CORNER OF SAID BLOCK 16 AND RUNNING THENCE SOUTH 78 FEET, THENCE EAST 155.44 FEET TO A POINT 94 FEET WEST FROM THE WEST LINE OF BUTLER AVENUE AS OPENED AND DEDICATED; THENCE NORTH 78 FEET, THENCE WEST 155.44 FEET, MORE OR LESS, TO A POINT OF BEGINNING.	HEWSON, JOEL H.	\$29.55
01-014-0026	PART OF LOTS 4 AND 5, BLOCK 16, PLAT A, OGDEN CITY SURVEY, WEBER COUNTY, UTAH: BEGINNING 330 FEET SOUTH FROM THE NORTHWEST CORNER OF BLOCK 16; THENCE EAST 145.84 FEET; THENCE SOUTH 51.5 FEET; THENCE WEST 145.84 FEET TO ADAMS AVE; THENCE NORTH 51.5 FEET TO THE POINT OF BEGINNING. (EAST EQUALS SOUTH 89D02' EAST & SOUTH EQUALS SOUTH 0D58' WEST.) SUBJECT TO AND TOGETHER WITH THE FOLLOWING DESCRIBED RIGHT-OF-WAY BEGINNING AT THE SOUTHEAST CORNER OF THE ABOVE DESCRIBED PROPERTY AND RUNNING THENCE NORTH 12.0 FEET; THENCE NORTH 89D02' WEST 103.6 FEET; THENCE SOUTH 0D58' WEST WEST 12.0 FEET, THENCE SOUTH 89D02' EAST 103.6 FEET TO BEGINNING.	STEWART, GLEN & DAVE STEWART	\$29.94
01-014-0053	PART OF LOTS 6 & 7, BLOCK 16, PLAT A, OGDEN CITY SURVEY; BEGINNING 20 RODS SOUTH OF THE NORTHWEST CORNER OF SAID BLOCK 16; RUNNING THENCE EAST 165 FEET, THENCE NORTH 10 FEET; THENCE WEST 20 FEET; THENCE NORTH 80 FEET; THENCE WEST 145 FEET; THENCE SOUTH 90 FEET TO THE POINT OF BEGINNING. EXCEPTING THEREFROM THE FOLLOWING DESCRIBED PROPERTY: BEGINNING 243 FEET SOUTH OF THE NORTHWEST CORNER OF SAID BLOCK 16; RUNNING THENCE SOUTH 9 FEET; THENCE EAST 110 FEET; THENCE NORTH 9 FEET; THENCE WEST 110 FEET TO THE POINT OF BEGINNING. TOGETHER WITH A RIGHT OF WAY FOR INGRESS AND EGRESS OVER AND ACROSS THE FOLLOWING: BEGINNING AT A POINT 20 RODS SOUTH AND 165 FEET EAST OF THE NORTHWEST CORNER OF SAID BLOCK 16; RUNNING THENCE EAST 82.5 FEET, MORE OR LESS, TO PORTER AVENUE; THENCE NORTH 10 FEET; THENCE WEST 82.5 FEET TO A POINT NORTH OF BEGINNING; THENCE SOUTH 10 FEET TO THE POINT OF BEGINNING. TOGETHER WITH A RIGHT OF WAY OVER AND ACROSS THE FOLLOWING: BEGINNING 243 FEET SOUTH OF THE NORTHWEST CORNER OF SAID BLOCK 16; RUNNING THENCE SOUTH 9 FEET; THENCE EAST 110 FEET; THENCE NORTH 9 FEET; THENCE WEST 110 FEET TO THE POINT OF BEGINNING.	HOME & PROPERTY SOLUTIONS INC % SHAWN WHETTEN	\$102.19

01-015-0003

APN	LEGAL DESCRIPTION	OWNER	ASSESSED VALUE .001492
01-015-0003	PART OF LOT 1, BLOCK 17, PLAT A, OGDEN CITY SURVEY, WEBER COUNTY, UTAH: BEGINNING AT THE NORTHEAST CORNER OF SAID LOT 1, AND RUNNING THENCE SOUTH 44 FEET, THENCE WEST 52 FEET, THENCE NORTH 11 FEET, THENCE WEST 3 FEET, THENCE NORTH 33 FEET, THENCE EAST 55 FEET TO THE PLACE OF BEGINNING.	ANDERSEN, JOHN K 1/2 ETAL	\$32.82
01-015-0004	PART OF LOT 1 AND 10, BLOCK 17, PLAT A, OGDEN CITY SURVEY, WEBER COUNTY, UTAH: BEGINNING 105.5 FEET WEST FROM THE SOUTHEAST CORNER OF SAID LOT 1, AND RUNNING THENCE WEST 78.5 FEET, THENCE NORTH 132 FEET TO THE NORTH LINE OF SAID LOT, THENCE WEST 6.0 FEET, THENCE NORTH 40 FEET, THENCE EAST 84.5 FEET, THENCE SOUTH 172 FEET TO BEGINNING.	HAMPTON INVESTMENT COMPANY	\$213.75
01-015-0008	PART OF LOT 3, BLOCK 17, PLAT A, OGDEN CITY SURVEY: BEGINNING ON THE SOUTH FACE OF BUILDING WALL SOUTH 0D58' WEST 93.89 FEET FROM THE NORTHWEST CORNER OF SAID LOT 3; RUNNING THENCE SOUTH 0D58' WEST 38.79 FEET TO THE SOUTHWEST CORNER OF SAID LOT 3; THENCE SOUTH 89D2' EAST 122.39 FEET; THENCE NORTH 0D58' EAST 38.02 FEET TO THE SOUTH FACE OF BUILDING WALL; THENCE NORTH 88D40'22" WEST 122.39 FEET ALONG SAID WALL TO THE POINT OF BEGINNING.	LEGAL ARTS ASSOCIATES LLC	\$407.33
01-015-0009	PART OF LOT 3, BLOCK 17, PLAT A, OGDEN CITY SURVEY; BEGINNING AT A POINT 38.50 FEET SOUTH 0D58' WEST FROM THE NORTHWEST CORNER OF SAID LOT 3, AND RUNNING THENCE SOUTH 0D58' WEST 30.78 FEET; THENCE SOUTH 89D02' EAST 99.53 FEET; THENCE NORTH 51D32' EAST 12.84 FEET; THENCE SOUTH 89D02' EAST 37.54 FEET TO A POINT SOUTH 89D02' EAST 145.99 FEET FROM THE WEST LINE OF SAID LOT 3; THENCE NORTH 0D58' EAST 22.62 FEET TO A POINT SOUTH 89D02' EAST FROM THE POINT OF BEGINNING, THENCE NORTH 89D02' WEST 145.99 FEET TO THE PLACE OF BEGINNING. TOGETHER WITH A 1/2 INTEREST IN THE BRICK WALL THAT FORMS THE SOUTH BOUNDARY OF THE ABOVE DESCRIBED PROPERTY AND MORE PARTICULARLY DESCRIBED IN THAT CERTAIN DEED DATED JUNE 13, 1940 AND RECORDED IN BOOK 256, PAGE 174 OF DEEDS IN THE OFFICE OF THE WEBER COUNTY RECORDER. TOGETHER WITH AND SUBJECT TO A RIGHT OF WAY DESCRIBED AS FOLLOWS: BEGINNING SOUTH 0D58' WEST 38.50 FEET AND SOUTH 89D02' EAST 123.79 FEET FROM THE NORTHWEST CORNER OF SAID LOT 3; THENCE SOUTH 89D02' EAST 144.1 FEET; THENCE NORTH 0D58' EAST 12 FEET; THENCE NORTH 89D02' WEST 163 FEET; THENCE SOUTH 0D58' WEST 12 FEET; THENCE SOUTH 89D02' EAST 18.9 FEET TO BEGINNING.	DEFENDER BUILDING LLC	\$250.43
01-015-0011	PART OF LOT 3, BLOCK 17, PLAT A, OGDEN CITY SURVEY: BEGINNING AT A POINT 22.35 FEET SOUTH OF THE NORTHWEST CORNER OF SAID LOT 3, THE SAME BEING AT A POINT 292.51 FEET NORTH AND 76 FEET EAST OF OGDEN CITY MONUMENT 3, BEING AT THE INTERSECTION OF 26TH ST AND WASHINGTON AVENUE, AND RUNNING THENCE SOUTH 16.15 FEET, THENCE EAST 166 FEET, THENCE NORTH 16.15 FEET, THENCE WEST 166 FEET TO THE PLACE OF BEGINNING. GRANTING AND RESERVING A RIGHT-OF-WAY AS THE SAME NOW EXISTS OVER THAT STRIP OF GROUND COMMENCING AT A POINT 38.5 FEET SOUTH AND 166 FEET EAST OF THE NORTHWEST CORNER OF SAID LOT 3, THENCE EAST TO OGDEN AVENUE, THENCE NORTH 12 FEET, THENCE WEST TO A POINT 12 FEET DUE NORTH OF THE PLACE OF BEGINNING, THENCE SOUTH 12 FEET TO THE PLACE OF BEGINNING. ALSO: SUBJECT TO RIGHTS-OF-WAY OF RECORD AND PARTY WALL AGREEMENTS OF RECORD.	TRIBE, ALBERTA S & DAVID S TRIBE TRUSTEES	\$109.38

2012 AUG 13 10 53 AM -140

APN	LEGAL DESCRIPTION	OWNER	ASSESSED VALUE .001492
01-015-0012	PART OF LOTS 3 AND 4, BLOCK 17, PLAT A, OGDEN CITY SURVEY, WEBER COUNTY, UTAH: BEGINNING AT A POINT 22.35 FEET SOUTH OF THE NORTHWEST CORNER OF SAID LOT 3, AND RUNNING THENCE EAST 166 FEET, THENCE NORTH 60.40 FEET, MORE OR LESS, TO A POINT 28 FEET AND 7 INCHES SOUTH OF THE NORTH LINE OF THE SOUTH 1/2 OF SAID LOT 4, THENCE WEST 166 FEET, THENCE SOUTH 60.40 FEET, MORE OR LESS, TO PLACE OF BEGINNING. TOGETHER WITH A RIGHT-OF-WAY OVER THE FOLLOWING DESCRIBED TRACT OF LAND: PART OF LOTS 3 AND 4, BLOCK 17, PLAT A, OGDEN CITY SURVEY: BEGINNING AT A POINT 38.5 FEET SOUTH AND 166 FEET EAST FROM THE NORTHWEST CORNER OF SAID LOT 3; RUNNING THENCE EAST 121.9 FEET TO THE WEST LINE OF OGDEN AVENUE; THENCE NORTH 12 FEET, THENCE WEST 109.9 FEET, THENCE NORTH 64 FEET, THENCE WEST 12 FEET, THENCE SOUTH 76 FEET, MORE OR LESS, TO THE PLACE OF BEGINNING.	OLD COURTHOUSE LLC	\$395.91
01-015-0019	PART OF LOTS 5 AND 6, BLOCK 17, PLAT A, OGDEN CITY SURVEY: BEGINNING AT A POINT 68.0 FEET, SOUTH 0D58' WEST AND 159.5 FEET SOUTH 89D02' EAST FROM THE NORTHWEST CORNER OF SAID LOT 5 AND RUNNING THENCE NORTH 0D58' EAST 100.0 FEET; THENCE SOUTH 89D02' EAST 112.80 FEET TO THE WEST LINE OF OGDEN AVENUE; THENCE ALONG SAID WEST LINE THE FOLLOWING TWO COURSES: SOUTH 14D50' EAST 67.55 FEET AND SOUTH 0D58' WEST 64.0 FEET TO A POINT NORTH 0D58' EAST 35.0 FEET FROM THE SOUTHEAST CORNER OF SAID LOT 5; THENCE NORTH 89D02' WEST 131.19 FEET; THENCE NORTH 0D58' EAST 29.0 FEET TO THE POINT OF BEGINNING.	BEN LOMOND SUITES LLC % ANNA C GAVAN	\$575.71
01-015-0023	PART OF LOT 6, BLOCK 17, PLAT A, OGDEN CITY SURVEY, WEBER COUNTY, UTAH: BEGINNING AT A POINT 164 FEET EAST FROM THE NORTHWEST CORNER OF SAID LOT 6, AND RUNNING THENCE SOUTH 100 FEET, THENCE EAST 108.3 FEET TO THE WEST LINE OF OGDEN AVENUE, THENCE NORTH 14D50' WEST 103.92 FEET ALONG WEST LINE OF OGDEN AVENUE TO THE NORTH LINE OF SAID LOT 6, THENCE WEST 80 FEET, MORE OR LESS, TO THE PLACE OF BEGINNING.	SAISSAN, JAYROUN S 50% ETAL	\$403.01
01-015-0026	PART OF LOT 7, BLOCK 17, PLAT A, OGDEN CITY SURVEY, WEBER COUNTY, UTAH: BEGINNING AT THE NORTHEAST CORNER OF SAID BLOCK, AND RUNNING THENCE WEST 100 FEET, THENCE SOUTH 100 FEET, THENCE EAST 100 FEET, THENCE NORTH 100 FEET TO THE PLACE OF BEGINNING.	CAVENDISH, FREDERICK	\$59.68
01-015-0045	ALL OF LOT 6 AND 7, AND THE WEST 14 FEET OF LOT 5, H.D. WISE SUBDIVISION, OGDEN CITY, WEBER COUNTY, UTAH. ALSO THE VACATED ALLEYS ON THE NORTH AND WEST OF SAID PROPERTY (1472-595).	US BANK NATIONAL ASSOCIATION % U S BANCORP	\$206.72
01-015-0046	ALL OF LOTS 8, 9, 10, 11 AND 12, H.D. WISE SUBDIVISION, AND A VACATED ALLEY, OGDEN CITY, WEBER COUNTY, UTAH; DESCRIBED AS FOLLOWS: BEGINNING AT THE NORTHEAST CORNER OF SAID LOT 12, RUNNING THENCE SOUTH 90.7 FEET; THENCE WEST 111 FEET; THENCE NORTH 90.7 FEET; THENCE EAST 111 FEET TO THE POINT OF BEGINNING.	US BANK NATIONAL ASSOCIATION % U S BANCORP	\$2,457.82
01-015-0047	ALL OF LOTS 13 AND 14, H.D. WISE SUBDIVISION, OGDEN CITY, WEBER COUNTY, UTAH.	TRIBE, ALBERTA S & DAVID S TRIBE TRUSTEES	\$195.59

EH 2976617 PG 36 OF 140

APN	LEGAL DESCRIPTION	OWNER	ASSESSED VALUE .001492'
01-015-0056	<p>PART OF LOT 3, BLOCK 17, PLAT "A" OF OGDEN CITY SURVEY: BEGINNING AT A POINT 69.28 FEET SOUTH 0D58' WEST OF THE NORTHWEST CORNER OF SAID LOT 3, AND RUNNING THENCE SOUTH 0D58' WEST 24.61 FEET TO POINT ON SOUTH FACE OF BUILDING WALL; THENCE SOUTH 88D40'22" EAST 122.39 FEET ALONG SAID WALL; THENCE SOUTH 0D58' WEST 38.02 FEET TO THE SOUTH LINE OF SAID LOT 3; THENCE SOUTH 89D02' EAST 20 FEET TO A POINT WHICH IS 188.3 FEET NORTH 89D02' WEST FROM THE SOUTHEAST CORNER OF SAID LOT 3; THENCE NORTH 0D58' EAST 56.98 FEET; THENCE SOUTH 89D02' EAST 3.00 FEET; THENCE NORTH 0D58' EAST 14.58 FEET; THENCE NORTH 89D02' WEST 37.54 FEET; THENCE SOUTH 51D32' WEST 12.84 FEET TO A POINT SOUTH 89D02' EAST OF BEGINNING; THENCE NORTH 89D02' WEST 98.53 FEET TO THE PLACE OF BEGINNING. LESS AND EXCEPTING THE FOLLOWING DESCRIBED PROPERTIES: BEGINNING AT A POINT ON THE EAST FACE OF A BUILDING, SAID POINT BEING NORTH 89D02' WEST 187.38 FEET FROM THE SOUTHEAST CORNER OF LOT 3, BLOCK 17, PLAT "A", OGDEN CITY SURVEY AND RUNNING THENCE SOUTH 1D05'10" WEST ALONG SAID EAST FACE 0.44 FEET TO THE SOUTH FACE OF SAID BUILDING; THENCE NORTH 88D54'50" WEST ALONG SAID SOUTH FACE 16.00 FEET; THENCE SOUTH 1D05'10" WEST ALONG SAID SOUTH FACE 0.73 FEET; THENCE NORTH 88D54'50" WEST ALONG SAID FACE 6.42 FEET; TO THE INSIDE FACE OF A BUILDING EXTENDED SOUTHERLY; THENCE NORTH 1D05'10" EAST ALONG SAID FACE OF BUILDING 40.04 FEET TO THE NORTH FACE OF A BUILDING; THENCE SOUTH 88D54'50" EAST ALONG SAID NORTH FACE 5.12 FEET TO THE WEST FACE OF SAID BUILDING; THENCE NORTH 1D05'10" EAST ALONG SAID WEST FACE 18.00 FEET TO THE NORTH FACE OF SAID BUILDING; THENCE SOUTH 88D54'50" EAST ALONG SAID NORTH FACE 17.30 FEET TO THE EAST FACE OF SAID BUILDING; THENCE SOUTH 1D05'10" WEST ALONG SAID EAST FACE 56.87 FEET TO THE POINT OF BEGINNING. BEGINNING AT A POINT NORTH 89D02' WEST 188.30 FEET FROM THE SOUTHEAST CORNER OF LOT 3, BLOCK 17, PLAT "A", OGDEN CITY SURVEY AND RUNNING THENCE NORTH 89D02' WEST 20.00 FEET; THENCE NORTH 0D58' EAST 38.02 FEET; THENCE NORTH 89D02' WEST 1.42 FEET TO THE INSIDE FACE OF A BUILDING; THENCE NORTH 1D05'10" EAST ALONG SAID FACE OF BUILDING 0.89 FEET TO THE NORTH FACE OF A BUILDING; THENCE SOUTH 88D54'50" EAST ALONG SAID NORTH FACE 5.12 FEET TO THE WEST FACE OF SAID BUILDING; THENCE NORTH 1D05'10" EAST ALONG SAID WEST FACE 18.00 FEET TO THE NORTH FACE OF SAID BUILDING; THENCE SOUTH 88D54'50" EAST ALONG SAID NORTH FACE 16.26 FEET; THENCE SOUTH 0D58' WEST 56.87 FEET TO THE POINT OF BEGINNING.</p>	COREY BUILDING L C %RICHARDS,CAINE,ALLEN&PACE	\$242.32
01-015-006D	<p>PART OF LOTS 1 AND 10, BLOCK 17, PLAT A, OGDEN CITY SURVEY: BEGINNING AT A POINT 190 FEET WEST OF THE SOUTHEAST CORNER OF SAID LOT 10, THENCE NORTH 66 FEET, THENCE WEST 100 FEET, THENCE SOUTH 198 FEET, MORE OR LESS, TO A POINT ON THE NORTH LINE OF 26TH STREET, AND WEST LINE OF LOT 1, THENCE EAST 106 FEET, THENCE NORTH 132 FEET, THENCE WEST 6 FEET TO THE POINT OF BEGINNING. SUBJECT TO A 16.5 FOOT RIGHT OF WAY DESCRIPTION AS FOLLOWS: PART OF LOT 1, BLOCK 17, PLAT A, OGDEN CITY SURVEY, WEBER COUNTY, UTAH: BEGINNING 40 FEET EAST OF THE NORTHWEST CORNER OF SAID LOT 1, AND RUNNING THENCE SOUTH 16.5 FEET, THENCE EAST 106 FEET, THENCE NORTH 16.5 FEET, THENCE WEST 106 FEET TO THE POINT OF BEGINNING. TOGETHER WITH THAT PORTION OF THE VACATED OGDEN AVENUE, ABUTTING ON THE WEST (E# 2376907) [NOTE: BECAUSE THE DESCRIPTION OF RECORD DID NOT CONTAIN AN AREA FOR THIS PARCEL THE AREA FOR THIS PARCEL WAS CALCULATED BY THIS OFFICE FOR TAX PURPOSES.]</p>	TONAV INVESTMENTS LC	\$578.04

44-2592419-140

APN	LEGAL DESCRIPTION	OWNER	ASSESSED VALUE .001492
01-015-0062	PART OF LOTS 7 & 8 BLOCK 17, PLAT A, OGDEN CITY SURVEY, WEBER COUNTY, UTAH: BEGINNING AT A POINT WHICH IS NORTH 89D02'00" WEST 100.00 FEET FROM THE NORTHEAST CORNER OF SAID LOT 7, AND RUNNING THENCE SOUTH 00D58'00" WEST 100.00 FEET, THENCE NORTH 89D02'00" WEST 25.00 FEET, THENCE SOUTH 00D58'00" WEST 165.36 FEET TO THE SOUTH LINE OF SAID LOT 8, THENCE NORTH 89D02'00" WEST 177.22 FEET TO THE EAST LINE OF THE BACK OF SIDEWALK ON OGDEN AVENUE AND RUNNING THENCE ALONG THE EXISTING BACK OF THE SIDEWALK THE FOLLOWING 5 COURSES: (1) NORTH 02D19'34" EAST 5.81 FEET, (2) NORTH 00D55'10" EAST 110.10 FEET (3) NORTH 03D24'00" WEST 8.84 FEET, (4) NORTH 10D27'54" WEST 30.14 FEET, (5) NORTH 14D50'00" WEST 115.45 FEET TO THE NORTH LINE OF SAID LOT 7, THENCE SOUTH 89D02'00" EAST ALONG SAID NORTH LINE 240.25 FEET TO THE POINT OF BEGINNING. CONTAINS 52104 SQUARE FEET OR 1.20 ACRES.	455 25TH ST LLC	\$1,636.99
01-016-0009	ALL OF LOT 4 OF CITY-COUNTY SUBDIVISION, SAID LOT BEING A PART OF BLOCK 18, PLAT A, OGDEN CITY SURVEY, WEBER COUNTY, UTAH, SAID LOT ALSO BEING A PART OF THE SOUTHEAST QUARTER OF SECTION 29 AND THE NORTHEAST QUARTER OF SECTION 32, TOWNSHIP 6 NORTH, RANGE 1 WEST, SALT LAKE BASE & MERIDIAN, U S SURVEY, JULY 1995 TOGETHER WITH ALL OF THAT PORTION OF KIESEL AVENUE THAT LIES WITHIN THE SAID CITY-COUNTY SUBDIVISION BETWEEN THE NORTH LINE OF 26TH STREET AND THE SOUTH LINE OF 25TH STREET. EXCEPTING: THOSE PORTIONS OF SAID KIESEL AVENUE THAT LIE WITHIN LOT 1 AND LOT 5 OF SAID CITY-COUNTY SUBDIVISION.	OGDEN CITY CORPORATION OGDEN MANAGEMENT SERVICES	\$41.83
01-017-0001	ALL OF LOTS 1 AND 10, AND PART OF LOTS 2, 3 AND 4, BLOCK 19, PLAT A, OGDEN CITY SURVEY, WEBER COUNTY, UTAH: BEGINNING 165 FEET EAST FROM THE SOUTHWEST CORNER OF SAID BLOCK 19, THENCE NORTH 326.5 FEET, MORE OR LESS, TO A POINT SOUTH 41D37' WEST FROM A POINT 224.5 FEET EAST OF THE NORTHWEST CORNER OF SAID LOT 4; THENCE NORTH 41D37' EAST TO A POINT WHICH IS EAST OF A POINT 65 FEET SOUTH OF THE NORTHWEST CORNER OF SAID LOT 4; THENCE WEST TO A POINT 165 FEET EAST OF THE WEST LINE OF LOT 4; THENCE NORTH 35 FEET, THENCE EAST TO A POINT SOUTH 41D37' WEST OF A POINT 224.5 FEET EAST OF THE NORTHWEST CORNER OF LOT 4; THENCE NORTH 41D37' EAST TO THE NORTH LINE OF LOT 4; THENCE EAST 105.45 FEET, MORE OR LESS, TO THE NORTHEAST CORNER OF LOT 4; THENCE SOUTH 132 FEET TO THE SOUTHEAST CORNER OF LOT 4, THENCE EAST 333.5 FEET TO THE NORTHEAST CORNER OF SAID LOT 10; THENCE SOUTH 265.36 FEET, MORE OR LESS, TO THE SOUTHEAST CORNER OF BLOCK 19, THENCE WEST 502 FEET, MORE OR LESS, TO THE PLACE OF BEGINNING.	INTERSTATE BRANDS CORPORATION % PROP TAX DEPT 10320	\$2,899.63
01-017-0006	BEGINNING AT A POINT 10 RODS EAST OF THE SOUTHWEST CORNER OF LOT 2, BLOCK 19, PLAT A, OGDEN CITY SURVEY, WEBER COUNTY, UTAH; AND RUNNING WEST 10 RODS, THENCE NORTH 366.68 FEET TO A POINT 30 FEET SOUTH OF THE NORTHWEST CORNER OF LOT 4, BLOCK 19, PLAT A, OGDEN CITY SURVEY, RUNNING THENCE EAST 165 FEET; THENCE SOUTH 35 FEET, THENCE EAST 10 FEET, THENCE SOUTH 41D37' WEST TO A POINT DUE NORTH OF THE POINT OF BEGINNING, THENCE SOUTH TO THE POINT OF BEGINNING.	INTERSTATE BRANDS CORPORATION	\$360.32
01-017-0023	COMMENCING 65 FEET 8.5 INCHES SOUTH OF THE NORTHWEST CORNER OF LOT 6, BLOCK 19, PLAT A, OGDEN CITY SURVEY, WEBER COUNTY, UTAH, AND RUNNING THENCE SOUTH 66 FEET AND 3.5 INCHES, THENCE EAST 65 FEET, THENCE NORTH 67 FEET, THENCE WEST 25 FEET, THENCE SOUTH 8.5 INCHES, THENCE WEST TO THE PLACE OF BEGINNING.	ALLEN, JARED E	\$25.74

APN 01-017-0024

APN	LEGAL DESCRIPTION	OWNER	ASSESSED VALUE .001492
01-017-0024	PART OF LOT 6, BLOCK 19, PLAT A, OGDEN CITY SURVEY, WEBER COUNTY, UTAH: BEGINNING AT THE NORTHWEST CORNER OF SAID LOT; AND RUNNING THENCE EAST 40 FEET, THENCE SOUTH 65 FEET 8.5 INCHES, THENCE WEST 40 FEET, THENCE NORTH 65 FEET 8.5 INCHES TO THE PLACE OF BEGINNING. ALSO: THE NORTH 1/2 OF THE NORTH WALL OF THE ALLEN HOTEL, AND LAND THEREUNDER BEING DESCRIBED AS FOLLOWS: COMMENCING 65 FEET SOUTH OF THE NORTHWEST CORNER OF SAID LOT 6; AND RUNNING THENCE SOUTH 8.5 INCHES, THENCE EAST 40 FEET, THENCE NORTH 8.5 INCHES, THENCE WEST 40 FEET TO THE PLACE OF BEGINNING.	ALLEN, JARED E & JULIE P ALLEN	\$373.35
01-017-0025	PART OF LOT 6, BLOCK 19, PLAT A, OGDEN CITY SURVEY, WEBER COUNTY, UTAH: BEGINNING 40 FEET EAST FROM THE NORTHWEST CORNER OF BLOCK 19, PLAT A, THENCE SOUTH 65 FEET, THENCE EAST 25 FEET, THENCE SOUTH 67 FEET, THENCE EAST 25 FEET, THENCE NORTH 132 FEET, THENCE WEST 50 FEET TO THE BEGINNING.	ALLEN, JARED E & JULIE P ALLEN	\$295.89
01-017-0026	PART OF LOT 6, BLOCK 19, PLAT A, OGDEN CITY SURVEY, WEBER COUNTY, UTAH: BEGINNING AT A POINT 90 FEET EAST FROM THE NORTHWEST CORNER OF SAID LOT 6; AND RUNNING THENCE SOUTH 132 FEET, THENCE EAST 25 FEET, THENCE NORTH 132 FEET, THENCE WEST 25 FEET TO BEGINNING. TOGETHER WITH AND SUBJECT TO EXISTING RIGHT-OF-WAY.	AVENUE ARTS LLC	\$369.41
01-017-0027	PART OF LOT 6, BLOCK 19, PLAT A, OGDEN CITY SURVEY: BEGINNING AT A POINT 140 FEET EAST FROM THE NORTHWEST CORNER OF SAID LOT 6, AND RUNNING THENCE SOUTH 132 FEET; THENCE EAST 20 FEET; THENCE NORTH 132 FEET; THENCE WEST 20 FEET TO THE PLACE OF BEGINNING.	STAR NOODLE LLC	\$24.03
01-017-0028	PART OF LOT 6, BLOCK 19, PLAT A, OGDEN CITY SURVEY, WEBER COUNTY, UTAH: BEGINNING AT A POINT 160 FEET EAST OF THE NORTHWEST CORNER OF SAID LOT 6; AND RUNNING THENCE EAST 34 FEET, THENCE SOUTH 132 FEET, MORE OR LESS, TO THE SOUTH LINE OF SAID LOT 6; THENCE WEST 34 FEET, THENCE NORTH 132 FEET TO THE PLACE OF BEGINNING. SUBJECT TO AND INCLUDING EXISTING EASEMENTS, PARTY WALL RIGHTS AND AGREEMENTS.	STAR NOODLE LLC	\$471.98
01-017-0029	PART OF LOT 6, BLOCK 19, PLAT A, OGDEN CITY SURVEY, WEBER COUNTY, UTAH: BEGINNING AT A POINT 194 FEET EAST OF THE NORTHWEST CORNER OF SAID LOT 6; AND RUNNING THENCE EAST 20 FEET, THENCE SOUTH 132 FEET, THENCE WEST 20 FEET, THENCE NORTH 132 FEET TO THE PLACE OF BEGINNING. TOGETHER WITH AND SUBJECT TO ALL RIGHTS-OF-WAY, EASEMENTS AND APPURTENANCES BELONGING TO OR CONNECTED WITH SAID PREMISES.	STAR NOODLE LLC	\$39.39
01-017-0032	PART OF LOTS 6 AND 7, BLOCK 19, PLAT A, OGDEN CITY SURVEY, WEBER COUNTY, UTAH: BEGINNING AT A POINT 23 FEET EAST OF THE NORTHWEST CORNER OF SAID LOT 7, AND RUNNING THENCE SOUTH 132 FEET, THENCE WEST 43 FEET, THENCE NORTH 132 FEET, THENCE EAST 43 FEET TO THE POINT OF BEGINNING.	UBI INVESTMENTS LTD	\$417.90
01-017-0033	PART OF LOT 7, BLOCK 19; PLAT A, OGDEN CITY SURVEY, WEBER COUNTY, UTAH: BEGINNING AT A POINT 23 FEET EAST OF THE NORTHWEST CORNER OF SAID LOT 7; AND RUNNING THENCE EAST 22 FEET, THENCE SOUTH 8 RODS, THENCE WEST 22 FEET, THENCE NORTH 8 RODS TO THE PLACE OF BEGINNING.	IMB REAL ESTATE HOLDING COMPANY L C % KYM BUTTSCHARDT	\$43.33

01-017-0034
01-017-0035
01-017-0036
01-017-0038

APN	LEGAL DESCRIPTION	OWNER	ASSESSED VALUE .001492
01-017-0034	PART OF LOT 7, BLOCK 19, PLAT A, OGDEN CITY SURVEY, WEBER COUNTY, UTAH: BEGINNING AT A POINT 45 FEET EAST OF THE NORTHWEST CORNER OF SAID LOT 7; AND RUNNING THENCE EAST 22 FEET 5 INCHES, THENCE SOUTH 69.5 FEET, THENCE WEST 17 INCHES, THENCE SOUTH 62.5 FEET, THENCE WEST 21 FEET, THENCE NORTH 132 FEET TO THE PLACE OF BEGINNING.	IMB REAL ESTATE HOLDING COMPANY L C % JUDITH A IMLAY	\$683.36
01-017-0035	PART OF LOT 7, BLOCK 19, PLAT A, OGDEN CITY SURVEY, WEBER COUNTY, UTAH: BEGINNING 67 FEET 5 INCHES EAST OF THE NORTHWEST CORNER OF SAID LOT 7; RUNNING THENCE SOUTH 69.5 FEET, THENCE WEST 17 INCHES, THENCE SOUTH 62.5 FEET, THENCE EAST 21 FEET 2.6 INCHES, THENCE NORTH 8 RODS, THENCE WEST TO THE POINT OF BEGINNING.	IMB REAL ESTATE HOLDING COMPANY LC % BREWSTERS	\$41.79
01-017-0036	PART OF LOT 7, BLOCK 19, PLAT A, OGDEN CITY SURVEY, WEBER COUNTY, UTAH: BEGINNING AT A POINT 87 FEET AND 8.6 INCHES EAST OF THE NORTHWEST CORNER OF SAID LOT 7; AND RUNNING THENCE SOUTH 8 RODS, THENCE EAST 62 FEET 21.8 INCHES, THENCE NORTH 132 FEET, THENCE WEST 41 FEET, THENCE SOUTH 25 FEET, THENCE WEST 3.1 FEET, THENCE NORTH 25 FEET, THENCE WEST 18 FEET 11.8 INCHES TO THE PLACE OF BEGINNING. ALSO: A RIGHT OF WAY OVER AND ACROSS THE FOLLOWING DESCRIBED PROPERTY, TO-WIT: PART OF AFORESAID LOT 7: BEGINNING AT A POINT 115 FEET WEST FROM THE NORTHEAST CORNER OF SAID LOT 7; AND RUNNING THENCE WEST 10 FEET, THENCE SOUTH 122 FEET, THENCE WEST 42 FEET, THENCE NORTH 15 FEET, THENCE WEST 16.5 FEET TO CENTER OF WALL, THENCE SOUTH 25 FEET, THENCE EAST 68.5 FEET, THENCE NORTH 132 FEET TO PLACE OF BEGINNING, OR IF ANY PORTION OF THE ABOVE DESCRIBED PROPERTY BE CLOSED TO RIGHT-OF-WAY PURPOSES, RIGHT-OF-WAY WILL BE PROVIDED OVER THE FOLLOWING DESCRIBED PROPERTY: PART OF LOT 7: BEGINNING 170.8 FEET WEST OF THE NORTHEAST CORNER OF AFORESAID LOT 7; AND RUNNING THENCE SOUTH 132 FEET, THENCE WEST 12.5 FEET, THENCE NORTH 132 FEET, THENCE EAST 12.5 FEET TO PLACE OF BEGINNING.	CATEGORY, JAMES L	\$142.01
01-017-0038	PART OF LOT 7, BLOCK 19, PLAT A, OGDEN CITY SURVEY, WEBER COUNTY, UTAH: BEGINNING 167 FEET WEST OF THE NORTHEAST CORNER OF SAID LOT 7, AND RUNNING THENCE WEST 16.4 FEET TO CENTER OF WALL, THENCE SOUTH 132 FEET, THENCE EAST 16.4 FEET, THENCE NORTH 132 FEET TO THE PLACE OF BEGINNING. TOGETHER WITH A PERPETUAL PRIVATE EASEMENT FOR PEDESTRIAN AND VEHICULAR INGRESS AND EGRESS PURPOSES ONLY OVER AND ACROSS THE FOLLOWING: PART OF LOT 7, BLOCK 19, PLAT "A", OGDEN CITY SURVEY, WEBER COUNTY, UTAH: BEGINNING AT A POINT 115 FEET WEST FROM THE NORTHEAST CORNER OF SAID LOT 7 AND RUNNING THENCE WEST 10 FEET, THENCE SOUTH 122 FEET, THENCE WEST 32 FEET, THENCE NORTH 29 FEET, THENCE WEST 10 FEET, THENCE SOUTH 39 FEET, THENCE EAST 52 FEET, THENCE NORTH 132 FEET TO THE PLACE OF BEGINNING. (AS THE SAME IS DISCLOSED IN THAT CERTAIN EASEMENT AGREEMENT RECORDED DECEMBER 27, 2005 AS ENTRY #2150840, RECORDS OF WEBER COUNTY, UTAH.	GRIFFITHS INVESTMENTS LLC & DAVID D GRIFFITHS	\$90.85

EH 2592419 PG 38 OF 140

APN	LEGAL DESCRIPTION	OWNER	ASSESSED VALUE
01-017-0039	PART OF LOT 7, BLOCK 19, PLAT A, OGDEN CITY SURVEY, BEGINNING AT A POINT 120 FEET WEST OF THE NORTHEAST CORNER OF SAID LOT 7, RUNNING THENCE WEST 47 FEET, THENCE SOUTH 132 FEET, THENCE EAST 47 FEET, THENCE NORTH 132 FEET TO THE PLACE OF BEGINNING. SUBJECT, HOWEVER, TO AN EASEMENT OR RIGHT OF WAY HERETOFORE DEDICATED AS A PRIVATE WAY, DESCRIBED AS FOLLOWS, TO WIT: COMMENCING 115 FEET WEST OF THE NORTHEAST CORNER OF SAID LOT 7, RUNNING THENCE WEST 10 FEET, THENCE SOUTH 112 FEET, THENCE WEST 42 FEET; THENCE SOUTH 20 FEET; THENCE EAST 52 FEET, THENCE NORTH 132 FEET TO THE PLACE OF BEGINNING. SUBJECT TO A RIGHT OF WAY ALSO OVER THE EAST 5 FEET OF THE PROPERTY HEREINABOVE DESCRIBED.	REB FLEMING LIVING TRUST ETAL % BRENT GALE	\$552.33
01-017-0040	PART OF LOT 7, BLOCK 19, PLAT A, OGDEN CITY SURVEY, WEBER COUNTY, UTAH: BEGINNING AT THE NORTHEAST CORNER OF SAID LOT 7; AND RUNNING THENCE WEST 120 FEET, THENCE SOUTH 132 FEET, THENCE EAST 120 FEET, THENCE NORTH 132 FEET TO THE PLACE OF BEGINNING.	DEPOT AT 25TH LLC % GEORGE E HALL	\$524.05
01-017-0042	THE SOUTH 2.25 FEET OF LOT 9, BLOCK 19, PLAT A, OGDEN CITY, WEBER COUNTY, UTAH. TOGETHER WITH A RIGHT OF WAY OVER THE FOLLOWING: PART OF LOT 9, BLOCK 19, PLAT A, OGDEN CITY SURVEY, IN OGDEN CITY, WEBER COUNTY, STATE OF UTAH, DESCRIBED AS FOLLOWS: BEGINNING AT A POINT 7.25 FEET NORTH 0D58' EAST FROM THE SOUTHEAST CORNER OF SAID LOT 9, SAID POINT BEING SOUTH 0D58' WEST 440.29 FEET AND NORTH 89D02' WEST 49.5 FEET FROM THE MONUMENT AT THE CENTERLINE INTERSECTION OF 25TH STREET AND GRANT AVENUE AND RUNNING THENCE SOUTH 0D58' WEST 5.0 FEET, THENCE NORTH 89D02' WEST 333.50 FEET, THENCE NORTH 0D58' EAST 5.0 FEET, THENCE SOUTH 89D02' EAST 333.50 FEET TO THE POINT OF BEGINNING. (BOOK 1688 PAGE 2595)	INTERSTATE BRANDS CORPORATION	\$5.22
01-017-0045	PART OF LOT 6, BLOCK 19, PLAT A, OGDEN CITY SURVEY, WEBER COUNTY, UTAH: BEGINNING AT A POINT ON AN EXISTING COMMON WALL 115 FEET EAST, MORE OR LESS, FROM THE NORTHWEST CORNER OF SAID LOT 6; AND RUNNING THENCE SOUTH ALONG SAID COMMON WALL 132 FEET, THENCE EAST 25 FEET, MORE OR LESS, THENCE NORTH 132 FEET, THENCE WEST 25 FEET, MORE OR LESS, TO THE POINT OF BEGINNING. TOGETHER WITH AND SUBJECT TO EXISTING RIGHT OF WAY DISCLOSED IN THAT CERTAIN RIGHT OF WAY AGREEMENT RECORDED IN BOOK G OF LEASES, AT PAGE 687.	221 25TH STREET LLC	\$320.39
01-018-0001	PART OF LOT 1, BLOCK 20, PLAT A, OGDEN CITY SURVEY, WEBER COUNTY, UTAH: WHICH BEGINS AT THE SOUTHEAST CORNER OF SAID LOT, AND RUNS NORTH 6 RODS, WEST 8 RODS, SOUTH 6 RODS, EAST 8 RODS TO PLACE OF BEGINNING.	FELT AUTO PARTS COMPANY	\$254.04
01-018-0002	PART OF LOT 1, BLOCK 20, PLAT A, OGDEN CITY SURVEY, WEBER COUNTY, UTAH: BEGINNING AT A POINT 6 RODS NORTH OF THE SOUTHEAST CORNER OF SAID LOT 1; AND RUNNING THENCE NORTH 6 RODS, THENCE WEST 8 RODS, THENCE SOUTH 6 RODS, THENCE EAST 8 RODS TO THE PLACE OF BEGINNING.	CJD INVESTMENTS L L C	\$261.60
01-018-0003	PART OF LOT 1, IN BLOCK 20, PLAT "A" OF OGDEN CITY SURVEY: BEGINNING AT THE NORTHEAST CORNER OF SAID LOT 1 AND RUNNING THENCE SOUTH 132 FEET; THENCE WEST 132 FEET; THENCE NORTH 132 FEET; THENCE EAST 132 FEET TO THE PLACE OF BEGINNING, COUNTY OF WEBER, STATE OF UTAH.	SLEA 452 LLC	\$403.41
01-018-0005	ALL OF LOT 2 AND THE EAST 40 FEET OF LOT 3, BLOCK 20, PLAT A, OGDEN CITY SURVEY, WEBER COUNTY, UTAH.	AMERICAN LINEN SUPPLY CO % STEINER CORP	\$716.35

01-18-0006
 01-18-0007
 01-18-0008
 01-18-0009
 01-18-0010
 01-18-0011
 01-18-0012
 01-18-0013
 01-18-0017

APN	LEGAL DESCRIPTION	OWNER	ASSESSED VALUE .001492
01-018-0006	PART OF LOT 3, BLOCK 20, PLAT A, OGDEN CITY SURVEY, WEBER COUNTY, UTAH: BEGINNING AT THE SOUTHWEST CORNER OF SAID LOT 3; AND RUNNING THENCE EAST 92 FEET, THENCE NORTH 20 RODS, THENCE WEST 92 FEET, THENCE SOUTH 20 RODS TO THE PLACE OF BEGINNING.	B INVESTMENT LC	\$298.86
01-018-0007	PART OF LOT 4, BLOCK 20, PLAT A, OGDEN CITY SURVEY, WEBER COUNTY, UTAH: BEGINNING AT THE SOUTHEAST CORNER OF SAID LOT 4, THENCE WEST 95.2 FEET, MORE OR LESS, TO A POINT 38 FEET EAST FROM THE SOUTHWEST CORNER OF SAID LOT 4, THENCE NORTH 165 FEET, THENCE EAST 95.2 FEET, THENCE SOUTH 165 FEET TO BEGINNING.	B INVESTMENT LC	\$140.05
01-018-0008	PART OF LOT 4, BLOCK 20, PLAT A, OGDEN CITY SURVEY, WEBER COUNTY, UTAH: BEGINNING AT THE SOUTHWEST CORNER OF SAID LOT 4, AND RUNNING THENCE EAST 38 FEET, THENCE NORTH 10 RODS, THENCE WEST 38 FEET, THENCE SOUTH 10 RODS TO THE PLACE OF BEGINNING.	B INVESTMENT LC	\$95.89
01-018-0009	PART OF LOT 5, BLOCK 20, PLAT A, OGDEN CITY SURVEY, WEBER COUNTY, UTAH: BEGINNING AT THE SOUTHWEST CORNER OF SAID LOT 5; AND RUNNING THENCE NORTH 8 RODS, THENCE EAST 8 RODS, THENCE SOUTH 8 RODS, THENCE WEST 8 RODS TO THE PLACE OF BEGINNING.	B INVESTMENT LC	\$323.81
01-018-0010	COMMENCING AT A POINT 133.5 FEET SOUTH OF THE NORTHWEST CORNER OF LOT 5, BLOCK 20, PLAT A, OGDEN CITY SURVEY, WEBER COUNTY, UTAH; RUNNING THENCE EAST 85 FEET, THENCE SOUTH 64.5 FEET, THENCE WEST 85 FEET, THENCE NORTH 64.5 FEET TO THE PLACE OF BEGINNING.	B INVESTMENT LC	\$95.63
01-018-0011	PART OF LOT 5, BLOCK 20, PLAT A, OGDEN CITY SURVEY, WEBER COUNTY, UTAH: BEGINNING AT A POINT 113.5 FEET SOUTH OF THE NORTHEAST CORNER OF SAID LOT 5, AND RUNNING THENCE SOUTH 84.5 FEET; THENCE WEST 47 FEET; THENCE NORTH 64.5 FEET; THENCE WEST 85 FEET; THENCE NORTH 20 FEET; THENCE EAST 132 FEET TO THE PLACE OF BEGINNING.	B INVESTMENT LC	\$52.05
01-018-0012	PART OF LOT 4, BLOCK 20, PLAT A, AND PART OF LOT 5, BLOCK 20, PLAT A, OGDEN CITY SURVEY, WEBER COUNTY, UTAH: BEGINNING 93.5 FEET SOUTH FROM THE NORTHWEST CORNER OF SAID LOT 5, AND RUNNING THENCE EAST 132 FEET, THENCE NORTH 40.5 FEET, THENCE EAST 132 FEET, THENCE SOUTH 112 FEET, THENCE WEST 132 FEET, THENCE NORTH 51.5 FEET, THENCE WEST 132 FEET, THENCE NORTH 20 FEET TO BEGINNING.	B INVESTMENT LC	\$125.53
01-018-0013	PART OF LOT 5, BLOCK 20, PLAT A, OGDEN CITY SURVEY, WEBER COUNTY, UTAH: BEGINNING AT A POINT 3 RODS SOUTH OF THE NORTHWEST CORNER OF LOT 5, RUNNING THENCE SOUTH 44 FEET, THENCE EAST 132 FEET, THENCE NORTH 44 FEET, THENCE WEST 132 FEET TO THE PLACE OF BEGINNING.	B INVESTMENT LC	\$401.59
01-018-0017	PART OF LOT 6, BLOCK 20, PLAT A, OGDEN CITY SURVEY, WEBER COUNTY, UTAH: BEGINNING AT A POINT 50.05 FEET SOUTH 89002' EAST FROM THE NORTHWEST CORNER OF SAID LOT 6; RUNNING THENCE SOUTH 89002' EAST 56.95 FEET ALONG THE NORTH LINE OF SAID LOT; THENCE SOUTH 0058' WEST 156.83 FEET; THENCE NORTH 89002' WEST 57.18 FEET TO THE CENTER OF AN EXISTING BUILDING WALL EXTENDED; THENCE NORTH 1003' EAST 156.83 FEET ALONG THE CENTER OF SAID WALL AND WALL EXTENDED TO THE POINT OF BEGINNING.	SABBAGH, MOUHAMED BASHAR & WF ALIEA SABBAGH	\$600.88



APN	LEGAL DESCRIPTION	OWNER	ASSESSED VALUE .001492
01-018-0018	PART OF LOT 6, BLOCK 20, PLAT A, OGDEN CITY SURVEY, WEBER COUNTY, UTAH: BEGINNING AT A POINT 107 FEET EAST OF THE NORTHWEST CORNER OF SAID LOT 6; AND RUNNING THENCE SOUTH 156 FEET 10 INCHES, THENCE EAST 22 FEET, THENCE NORTH 156 FEET 10 INCHES, THENCE WEST 22 FEET TO THE PLACE OF BEGINNING.	DAILEY, DANIEL A	\$489.19
01-018-0019	PART OF LOTS 6 AND 7, BLOCK 20, PLAT A, OGDEN CITY SURVEY, WEBER COUNTY, UTAH: BEGINNING AT A POINT 154 FEET EAST OF THE NORTHWEST CORNER OF SAID LOT 6; AND RUNNING THENCE SOUTH 8 RODS, THENCE WEST 25 FEET, THENCE NORTH 8 RODS, THENCE EAST 25 FEET TO THE PLACE OF BEGINNING.	ARTISTS & HEIRLOOMS LLC	\$500.89
01-018-0020	PART OF LOTS 6 AND 7, BLOCK 20, PLAT A, OGDEN CITY SURVEY, WEBER COUNTY, UTAH: BEGINNING AT A POINT 154 FEET EAST AND 132 FEET SOUTH FROM THE NORTHWEST CORNER OF SAID LOT 6; AND RUNNING THENCE SOUTH 25 FEET, THENCE WEST 25 FEET, THENCE NORTH 25 FEET, THENCE EAST 25 FEET TO THE PLACE OF BEGINNING. SUBJECT TO A PERPETUAL RIGHT-OF-WAY OVER THE SOUTH 12 FEET.	ARTISTS & HEIRLOOMS LLC	\$5.20
01-018-0033	PART OF LOT 9, BLOCK 20, PLAT A, OGDEN CITY SURVEY, WEBER COUNTY, UTAH: BEGINNING AT A POINT 8 FEET WEST OF THE NORTHEAST CORNER OF SAID LOT 9; THENCE SOUTH 10 RODS, THENCE WEST 96 FEET, THENCE NORTH 10 RODS, THENCE EAST 96 FEET TO THE PLACE OF BEGINNING. SUBJECT TO A RIGHT OF WAY FOR THE PURPOSES OF INGRESS AND EGRESS AS FOLLOWS: A PART OF LOT 9, BLOCK 20, PLAT A, OGDEN CITY SURVEY, BEGINNING AT A POINT ON THE WEST LINE OF GEORGE SCOTT VANLEEUWEN PROPERTY, BEING MORE PARTICULARLY DESCRIBED AS BEING NORTH 89D02'00" WEST 237.48 FEET ALONG THE SOUTH SIDE OF 25TH STREET AND SOUTH 01D00'39" WEST 120.04 FEET FROM THE NORTHEAST CORNER OF LOT 10 OF SAID BLOCK 20, AND RUNNING THENCE SOUTH 01D00'39" WEST 24.00 FEET (SOUTH) TO A POINT WHICH IS 21.00 FEET NORTH OF THE SOUTH BOUNDARY OF SAID PROPERTY, THENCE SOUTH 89D02'00" EAST 19.52 FEET, MORE OR LESS, TO THE WEST LINE OF THE OGDEN CITY PROPERTY, THENCE NORTH 01D00'39" EAST (NORTH) 24.00 FEET ALONG SAID OGDEN CITY PROPERTY, THENCE NORTH 89D02'00" WEST 19.52 FEET TO THE POINT OF BEGINNING.	OGDEN SUPPLY LEASING LLC	\$1,381.37
01-018-0042	PART OF LOT 6, BLOCK 20, PLAT A, OGDEN CITY SURVEY, WEBER COUNTY, UTAH: BEGINNING AT THE NORTHWEST CORNER OF SAID LOT 6, RUNNING THENCE SOUTH 89D02' EAST 50.05 FEET ALONG THE NORTH LINE OF SAID LOT TO THE CENTER OF AN EXISTING BUILDING WALL EXTENDED, THENCE SOUTH 1D03' WEST 156.83 FEET, ALONG THE CENTER OF SAID WALL AND WALL EXTENDED, THENCE NORTH 89D02' WEST 49.82 FEET TO THE WEST LINE OF SAID LOT, THENCE NORTH 0D58' EAST 156.83 FEET ALONG SAID LINE TO THE POINT OF BEGINNING. SUBJECT TO A RIGHT OF WAY OVER THE SOUTH 7 FEET OF SUBJECT PROPERTY.	WASATCH INDUSTRIES LLC	\$443.91

EH 2502419 PG 41 OF 140

APN	LEGAL DESCRIPTION	OWNER	ASSESSED VALUE .001492
01-019-0001	<p>BEGINNING AT THE SOUTHEAST CORNER OF LOT 1, BLOCK 23, PLAT A, OGDEN CITY SURVEY, WEBER COUNTY, UTAH; RUNNING THENCE WEST 97 FEET, THENCE NORTH 132 FEET, THENCE EAST 97 FEET, THENCE SOUTH 132 FEET TO THE PLACE OF BEGINNING. TOGETHER WITH THE FOLLOWING RIGHT OF WAY: A PARCEL OF LAND LOCATED IN THE SOUTH HALF OF SECTION 29, TOWNSHIP 6 NORTH, RANGE 1 WEST, SALT LAKE BASE & MERIDIAN DESCRIBED AS FOLLOWS: BEGINNING AT A POINT ON THE WEST LINE OF LINCOLN AVENUE, OGDEN, UTAH, SAID POINT BEING NORTH 0D58' EAST 157.75 FEET FROM THE SOUTHEAST CORNER OF BLOCK 23, PLAT A, OGDEN CITY SURVEY; THENCE NORTH 89D02' WEST 666.0 FEET TO THE WEST LINE OF SAID BLOCK 23, THENCE NORTH 0D58' EAST 15.0 FEET; THENCE SOUTH 89D02' EAST 666.0 FEET; THENCE SOUTH 0D58' WEST 15.0 FEET TO THE POINT OF BEGINNING. (E#1526674 1912-2151) ALSO: TOGETHER WITH THE FOLLOWING RIGHT OF WAY: A PARCEL OF LAND LOCATED IN THE SOUTHEAST QUARTER OF SECTION 29, TOWNSHIP 6 NORTH, RANGE 1 WEST, SALT LAKE BASE & MERIDIAN DESCRIBED AS FOLLOWS: BEGINNING AT A POINT WHICH IS NORTH 0D58' EAST 132.0 FEET AND NORTH 89D02' WEST 56.0 FEET FROM THE SOUTHEAST CORNER OF BLOCK 23, PLAT A, OGDEN CITY SURVEY, THENCE NORTH 89D02' WEST 8.75 FEET; THENCE NORTH 0D58' EAST 25.75 FEET; THENCE SOUTH 89D02' EAST 8.75 FEET; THENCE SOUTH 0D58' WEST 25.75 FEET TO THE POINT OF BEGINNING. ALSO BEGINNING AT A POINT WHICH IS NORTH 0D58' EAST 132.0 FEET AND NORTH 89D02' WEST 20.5 FEET FROM THE SOUTHEAST CORNER OF BLOCK 23, PLAT A, OGDEN CITY SURVEY, THENCE NORTH 89D02' WEST 11.51 FEET; THENCE NORTH 26D28' EAST 8.15 FEET; THENCE NORTH 0D58' EAST 18.0 FEET; THENCE SOUTH 89D02' EAST 8.0 FEET; THENCE SOUTH 0D58' WEST 25.75 FEET TO THE POINT OF BEGINNING. (E#1526674 1912-2151)</p>	T K OF LYNN'S LTD	\$2,084.33
01-019-0002	<p>PART OF LOT 1, BLOCK 23, PLAT A, OGDEN CITY SURVEY: BEGINNING AT A POINT 97 FEET WEST OF THE SOUTHEAST CORNER OF SAID LOT 1, AND RUNNING THENCE NORTH 132 FEET; THENCE WEST 45.75 FEET; THENCE SOUTH 132 FEET; THENCE EAST 45.75 FEET TO THE PLACE OF BEGINNING. TOGETHER WITH THE FOLLOWING RIGHT OF WAY: A PARCEL OF LAND LOCATED IN THE SOUTH HALF OF SECTION 29, TOWNSHIP 6 NORTH, RANGE 1 WEST, SALT LAKE BASE & MERIDIAN, DESCRIBED AS FOLLOWS: BEGINNING AT A POINT ON THE WEST LINE OF LINCOLN AVENUE, OGDEN, UTAH, SAID POINT BEING NORTH 0D58' EAST 157.75 FEET FROM THE SOUTHEAST CORNER OF BLOCK 23, PLAT A, OGDEN CITY SURVEY; THENCE NORTH 89D02' WEST 666.0 FEET TO THE WEST LINE OF SAID BLOCK 23, THENCE NORTH 0D58' EAST 15.0 FEET; THENCE SOUTH 89D02' EAST 666.0 FEET; THENCE SOUTH 0D58' WEST 15.0 FEET TO THE POINT OF BEGINNING. (E#1526675 1912-2155) ALSO TOGETHER WITH THE FOLLOWING RIGHT OF WAY: A PARCEL OF LAND LOCATED IN THE SOUTHEAST QUARTER OF SECTION 29, TOWNSHIP 6 NORTH, RANGE 1 WEST, SALT LAKE BASE & MERIDIAN DESCRIBED AS FOLLOWS: BEGINNING AT A POINT WHICH IS NORTH 0D58' EAST 132.0 FEET AND NORTH 89D02' WEST 116.00 FEET FROM THE SOUTHEAST CORNER OF BLOCK 23, PLAT A, OGDEN CITY SURVEY; THENCE NORTH 89D02' WEST 8.75 FEET; THENCE NORTH 0D58' EAST 25.75 FEET; THENCE SOUTH 89D02' EAST 8.75 FEET; THENCE SOUTH 0D58' WEST 25.75 FEET TO THE POINT OF BEGINNING. (E#1526675 1912-2155)</p>	ECTME LLC SERIES ROVALIS	\$337.80

1-0-1-40-2-4-9d-6-1-4-2-6-5-2-4-9

APN	LEGAL DESCRIPTION	OWNER	ASSESSED VALUE .001492
01-019-0003	PART OF LOT 1, BLOCK 23, PLAT A, OGDEN CITY SURVEY: BEGINNING AT A POINT 142.75 FEET WEST FROM THE SOUTHEAST CORNER OF SAID LOT 1 AND RUNNING THENCE WEST 40 FEET; THENCE NORTH 8 RODS; THENCE EAST 40 FEET; THENCE SOUTH 8 RODS TO THE PLACE OF BEGINNING. TOGETHER WITH THE FOLLOWING RIGHT OF WAY: A PARCEL OF LAND LOCATED IN THE SOUTH HALF OF SECTION 29, TOWNSHIP 6 NORTH, RANGE 1 WEST, SALT LAKE BASE & MERIDIAN DESCRIBED AS FOLLOWS: BEGINNING AT A POINT ON THE WEST LINE OF LINCOLN AVENUE, OGDEN, UTAH, SAID POINT BEING NORTH 0D58' EAST 157.75 FEET FROM THE SOUTHEAST CORNER OF BLOCK 23, PLAT A, OGDEN CITY SURVEY; THENCE NORTH 89D02' WEST 666.0 FEET TO THE WEST LINE OF SAID BLOCK 23, THENCE NORTH 0D58' EAST 15.0 FEET; THENCE SOUTH 89D02' EAST 666.0 FEET; THENCE SOUTH 0D58' WEST 15.0 FEET TO THE POINT OF BEGINNING. (E#1526680 1912-2175) ALSO TOGETHER WITH THE FOLLOWING RIGHT OF WAY: A PARCEL OF LAND LOCATED IN THE SOUTHEAST QUARTER OF SECTION 29, TOWNSHIP 6 NORTH, RANGE 1 WEST, SALT LAKE BASE & MERIDIAN DESCRIBED AS FOLLOWS: BEGINNING AT A POINT WHICH IS NORTH 0D58' EAST 132.0 FEET AND NORTH 89D02' WEST 151.00 FEET FROM THE SOUTHEAST CORNER OF BLOCK 23, PLAT A, OGDEN CITY SURVEY; THENCE NORTH 89D02' WEST 17.50 FEET; THENCE NORTH 0D58' EAST 25.75 FEET; THENCE SOUTH 89D02' EAST 17.50 FEET; THENCE SOUTH 0D58' WEST 25.75 FEET TO THE POINT OF BEGINNING. (E#1526680 1912-2175)	OGDEN PROPERTIES II LLC % SCOT NICOL	\$545.13
01-019-0004	PART OF LOT 1, BLOCK 23, PLAT A, OGDEN CITY SURVEY, WEBER COUNTY, UTAH: BEGINNING 68.10 FEET EAST FROM THE SOUTHWEST CORNER OF LOT 1, BLOCK 23, PLAT A, THENCE EAST 82.15 FEET, THENCE NORTH 132 FEET, THENCE WEST 82.15 FEET, THENCE SOUTH 132 FEET TO BEGINNING. TOGETHER WITH THE FOLLOWING RIGHT OF WAY: A PARCEL OF LAND LOCATED IN THE SOUTH HALF OF SECTION 29, TOWNSHIP 6 NORTH, RANGE 1 WEST, SALT LAKE BASE & MERIDIAN DESCRIBED AS FOLLOWS: BEGINNING AT A POINT ON THE WEST LINE OF LINCOLN AVENUE, OGDEN, UTAH, SAID POINT BEING NORTH 0D58' EAST 157.75 FEET FROM THE SOUTHEAST CORNER OF BLOCK 23, PLAT A, OGDEN CITY SURVEY; THENCE NORTH 89D02' WEST 666.0 FEET TO THE WEST LINE OF SAID BLOCK 23, THENCE NORTH 0D58' EAST 15.0 FEET; THENCE SOUTH 89D02' EAST 666.0 FEET; THENCE SOUTH 0D58' WEST 15.0 FEET TO THE POINT OF BEGINNING. (E#1526679 1912-2171) ALSO TOGETHER WITH THE FOLLOWING RIGHT OF WAY: A PARCEL OF LAND LOCATED IN THE SOUTHEAST QUARTER OF SECTION 29, TOWNSHIP 6 NORTH, RANGE 1 WEST, SALT LAKE BASE & MERIDIAN DESCRIBED AS FOLLOWS: BEGINNING AT A POINT WHICH IS NORTH 0D58' EAST 132.0 FEET AND NORTH 89D02' WEST 214.5 FEET FROM THE SOUTHEAST CORNER OF BLOCK 23, PLAT A, OGDEN CITY SURVEY; THENCE NORTH 89D02' WEST 17.50 FEET; THENCE NORTH 0D58' EAST 25.75 FEET; THENCE SOUTH 89D02' EAST 17.50 FEET, THENCE SOUTH 0D58' WEST 25.75 FEET TO THE POINT OF BEGINNING. (E#1526679 1912-2171)	CHOURNOS, GUS P & VEVE CHOURNOS TRUSTEES	\$578.86

259241910430140

APN	LEGAL DESCRIPTION	OWNER	ASSESSED VALUE .001492
01-019-0007	(#1526677 1912-2163) PART OF LOT 2, BLOCK 23, PLAT A, OGDEN CITY SURVEY, WEBER COUNTY, UTAH: BEGINNING AT A POINT 50 FEET WEST OF THE SOUTHEAST CORNER OF SAID LOT 2; AND RUNNING THENCE WEST 25 FEET, THENCE NORTH 120 FEET, THENCE EAST 25 FEET, THENCE SOUTH 120 FEET TO THE PLACE OF BEGINNING. TOGETHER WITH THE FOLLOWING RIGHT OF WAY: A PARCEL OF LAND LOCATED IN THE SOUTH HALF OF SECTION 29, TOWNSHIP 6 NORTH, RANGE 1 WEST, SALT LAKE BASE & MERIDIAN DESCRIBED AS FOLLOWS: BEGINNING AT A POINT ON THE WEST LINE OF LINCOLN AVENUE, OGDEN, UTAH, SAID POINT BEING NORTH 0D58' EAST 157.75 FEET FROM THE SOUTHEAST CORNER OF BLOCK 23, PLAT A, OGDEN CITY SURVEY; THENCE NORTH 89D02' WEST 666.0 FEET TO THE WEST LINE OF SAID BLOCK 23, THENCE NORTH 0D58' EAST 15.0 FEET; THENCE SOUTH 89D02' EAST 666.0 FEET; THENCE SOUTH 0D58' WEST 15.0 FEET TO THE POINT OF BEGINNING. (#1526677 1912-2163) ALSO TOGETHER WITH THE FOLLOWING RIGHT OF WAY: A PARCEL OF LAND LOCATED IN THE SOUTHWEST QUARTER OF SECTION 29, TOWNSHIP 6 NORTH, RANGE 1 WEST, SALT LAKE BASE & MERIDIAN, DESCRIBED AS FOLLOWS: BEGINNING AT A POINT WHICH IS NORTH 0D58' EAST 120.0 FEET AND SOUTH 89D02' EAST 259 FEET FROM THE SOUTHWEST CORNER OF BLOCK 23, PLAT A, OGDEN CITY SURVEY; THENCE NORTH 0D58' EAST 37.75 FEET; THENCE SOUTH 89D02' EAST 17.50 FEET; THENCE SOUTH 0D58' WEST 37.75 FEET; THENCE NORTH 89D02' WEST 17.50 FEET TO THE POINT OF BEGINNING.	OGDEN PROPERTIES LLC	\$674.21
01-019-0008	PART OF LOT 2, BLOCK 23, PLAT A, OGDEN CITY SURVEY, WEBER COUNTY, UTAH: BEGINNING AT A POINT 75 FEET WEST OF THE SOUTHEAST CORNER OF SAID LOT 2; AND RUNNING THENCE WEST 25; THENCE NORTH 120 FEET; THENCE EAST 25 FEET; THENCE SOUTH 120 FEET TO THE PLACE OF BEGINNING. TOGETHER WITH THE FOLLOWING RIGHT OF WAY: A PARCEL OF LAND LOCATED IN THE SOUTH HALF OF SECTION 29, TOWNSHIP 6 NORTH, RANGE 1 WEST, SALT LAKE BASE & MERIDIAN DESCRIBED AS FOLLOWS: BEGINNING AT A POINT ON THE WEST LINE OF LINCOLN AVENUE, OGDEN, UTAH, SAID POINT BEING NORTH 0D58' EAST 157.75 FEET FROM THE SOUTHEAST CORNER OF BLOCK 23, PLAT A, OGDEN CITY SURVEY; THENCE NORTH 89D02' WEST 666.0 FEET TO THE WEST LINE OF SAID BLOCK 23, THENCE NORTH 0D58' EAST 15.0 FEET; THENCE SOUTH 89D02' EAST 666.0 FEET; THENCE SOUTH 0D58' WEST 15.0 FEET TO THE POINT OF BEGINNING. (#1526676 1912-2159) ALSO: TOGETHER WITH THE FOLLOWING RIGHT OF WAY: A PARCEL OF LAND LOCATED IN THE SOUTHWEST QUARTER OF SECTION 29, TOWNSHIP 6 NORTH, RANGE 1 WEST, SALT LAKE BASE & MERIDIAN DESCRIBED AS FOLLOWS: BEGINNING AT A POINT WHICH IS NORTH 0D58' EAST 120.0 FEET AND SOUTH 89D02' EAST 119.25 FEET FROM THE SOUTHWEST CORNER OF BLOCK 23, PLAT A, OGDEN CITY SURVEY; THENCE NORTH 0D58' EAST 37.75 FEET; THENCE SOUTH 89D02' EAST 17.50 FEET; THENCE SOUTH 0D58' WEST 37.75 FEET; THENCE NORTH 89D02' WEST 17.50 FEET TO THE POINT OF BEGINNING. ALSO BEGINNING AT A POINT WHICH IS NORTH 0D58' EAST 120.0 FEET AND SOUTH 89D02' EAST 189.25 FEET FROM THE SOUTHWEST CORNER OF BLOCK 23, PLAT A, OGDEN CITY SURVEY; THENCE NORTH 0D58' EAST 37.75 FEET; THENCE SOUTH 89D02' EAST 8.75 FEET; THENCE SOUTH 0D58' WEST 18.5 FEET; THENCE SOUTH 33D19'13" EAST 23.30 FEET; THENCE NORTH 35D15'13" EAST 23.30 FEET; THENCE NORTH 0D58' EAST 18.5; THENCE SOUTH 89D02' EAST 8.75 FEET; THENCE SOUTH 0D58' WEST 37.75 FEET; THENCE NORTH 89D02' WEST 43.75 FEET TO THE POINT OF BEGINNING. (#1526676 1912-2159)	PAPPAS JR, GEORGE	\$296.24

E# 2976617 PG 46 OF 140

APN	LEGAL DESCRIPTION	OWNER	ASSESSED VALUE .001492
01-019-0009	<p>PART OF LOT 2, BLOCK 23, PLAT A, OGDEN CITY SURVEY, WEBER COUNTY, UTAH: BEGINNING AT A POINT 100 FEET WEST OF THE SOUTHEAST CORNER OF SAID LOT; RUNNING THENCE NORTH 120 FEET, THENCE WEST 50 FEET, THENCE SOUTH 120 FEET, THENCE EAST 50 FEET TO THE PLACE OF BEGINNING. TOGETHER WITH THE FOLLOWING RIGHT OF WAY: A PARCEL OF LAND LOCATED IN THE SOUTH HALF OF SECTION 29, TOWNSHIP 6 NORTH, RANGE 1 WEST, SALT LAKE BASE & MERIDIAN, DESCRIBED AS FOLLOWS: BEGINNING AT A POINT ON THE WEST LINE OF LINCOLN AVENUE, OGDEN, UTAH, SAID POINT BEING NORTH 0D58' EAST 157.75 FEET FROM THE SOUTHEAST CORNER OF BLOCK 23, PLAT A, OGDEN CITY SURVEY; THENCE NORTH 89D02' WEST 666.0 FEET TO THE WEST LINE OF SAID BLOCK 23, THENCE NORTH 0D58' EAST 15.0 FEET; THENCE SOUTH 89D02' EAST 666.0 FEET; THENCE SOUTH 0D58' WEST 15.0 FEET TO THE POINT OF BEGINNING. (E#1526676 1912-2159) ALSO TOGETHER WITH THE FOLLOWING RIGHT OF WAY: A PARCEL OF LAND LOCATED IN THE SOUTHWEST QUARTER OF SECTION 29, TOWNSHIP 6 NORTH, RANGE 1 WEST, SALT LAKE BASE & MERIDIAN, DESCRIBED AS FOLLOWS: BEGINNING AT A POINT WHICH IS NORTH 0D58' EAST 120.0 FEET AND SOUTH 89D02' EAST 119.25 FEET FROM THE SOUTHWEST CORNER OF BLOCK 23, PLAT A, OGDEN CITY SURVEY; THENCE NORTH 0D58' EAST 37.75 FEET; THENCE SOUTH 89D02' EAST 17.50 FEET; THENCE SOUTH 0D58' WEST 37.75 FEET; THENCE NORTH 89D02' WEST 17.50 FEET TO THE POINT OF BEGINNING. ALSO BEGINNING AT A POINT WHICH IS NORTH 0D58' EAST 120.0 FEET AND SOUTH 89D02' EAST 189.25 FEET FROM THE SOUTHWEST CORNER OF BLOCK 23, PLAT A, OGDEN CITY SURVEY; THENCE NORTH 0D58' EAST 37.75; THENCE SOUTH 89D02' EAST 8.75 FEET; THENCE SOUTH 0D58' WEST 18.5 FEET; THENCE SOUTH 33D19'13" EAST 23.30 FEET; THENCE NORTH 35D15'13" EAST 23.30 FEET; THENCE NORTH 0D58' EAST 18.5; THENCE SOUTH 89D02' EAST 8.75 FEET; THENCE SOUTH 0D58' WEST 37.75 FEET; THENCE NORTH 89D02' WEST 43.75 FEET TO THE POINT OF BEGINNING. (E#1526676 1912-2159)</p>	PAPPAS JR, GEORGE	\$407.41

EH 2976617 PG 47 OF 800

APN	LEGAL DESCRIPTION	OWNER	ASSESSED VALUE .001492
01-019-0010	<p>PART OF LOT 2, BLOCK 23, PLAT A, OGDEN CITY SURVEY, WEBER COUNTY, UTAH: BEGINNING AT A POINT 150 FEET WEST OF THE SOUTHEAST CORNER OF SAID LOT 2; AND RUNNING THENCE NORTH 120 FEET, THENCE WEST 18.6 FEET, THENCE SOUTH 120 FEET, THENCE EAST 18.6 FEET TO THE PLACE OF BEGINNING. TOGETHER WITH THE FOLLOWING RIGHT OF WAY: A PARCEL OF LAND LOCATED IN THE SOUTH HALF OF SECTION 29, TOWNSHIP 6 NORTH, RANGE 1 WEST, SALT LAKE BASE & MERIDIAN DESCRIBED AS FOLLOWS: BEGINNING AT A POINT ON THE WEST LINE OF LINCOLN AVENUE, OGDEN, UTAH, SAID POINT BEING NORTH 0D58' EAST 157.75 FEET FROM THE SOUTHEAST CORNER OF BLOCK 23, PLAT A, OGDEN CITY SURVEY; THENCE NORTH 89D02' WEST 666.0 FEET TO THE WEST LINE OF SAID BLOCK 23, THENCE NORTH 0D58' EAST 15.0 FEET; THENCE SOUTH 89D02' EAST 666.0 FEET; THENCE SOUTH 0D58' WEST 15.0 FEET TO THE POINT OF BEGINNING. (E#1526676 1912-2159) ALSO TOGETHER WITH THE FOLLOWING RIGHT OF WAY: A PARCEL OF LAND LOCATED IN THE SOUTHWEST QUARTER OF SECTION 29, TOWNSHIP 6 NORTH, RANGE 1 WEST, SALT LAKE BASE & MERIDIAN, DESCRIBED AS FOLLOWS: BEGINNING AT A POINT WHICH IS NORTH 0D58' EAST 120.0 FEET AND SOUTH 89D02' EAST 119.25 FEET FROM THE SOUTHWEST CORNER OF BLOCK 23, PLAT A, OGDEN CITY SURVEY; THENCE NORTH 0D58' EAST 37.75 FEET; THENCE SOUTH 89D02' EAST 17.50 FEET; THENCE SOUTH 0D58' WEST 37.75 FEET; THENCE NORTH 89D02' WEST 17.50 FEET TO THE POINT OF BEGINNING. ALSO BEGINNING AT A POINT WHICH IS NORTH 0D58' EAST 120.0 FEET AND SOUTH 89D02' EAST 189.25 FEET FROM THE SOUTHWEST CORNER OF BLOCK 23, PLAT A, OGDEN CITY SURVEY; THENCE NORTH 0D58' EAST 37.75; THENCE SOUTH 89D02' EAST 8.75 FEET; THENCE SOUTH 0D58' WEST 18.5 FEET; THENCE SOUTH 33D19'13" EAST 23.30 FEET; THENCE NORTH 35D15'13" EAST 23.30 FEET; THENCE NORTH 0D58' EAST 18.5; THENCE SOUTH 89D02' EAST 8.75 FEET; THENCE SOUTH 0D58' WEST 37.75 FEET; THENCE NORTH 89D02' WEST 43.75 FEET TO THE POINT OF BEGINNING. (E#1526676 1912-2159)</p>	PAPPAS JR, GEORGE	\$165.71

2012-08-13

APN	LEGAL DESCRIPTION	OWNER	ASSESSED VALUE .001492
01-019-0011	<p>PART OF LOT 2, BLOCK 23, PLAT A, OGDEN CITY SURVEY, WEBER COUNTY, UTAH: BEGINNING AT A POINT 168.6 FEET WEST OF THE SOUTHEAST CORNER OF SAID LOT 2 AND RUNNING THENCE NORTH 120 FEET, THENCE WEST 56.4 FEET, THENCE SOUTH 120 FEET, THENCE EAST 56.4 FEET TO THE PLACE OF BEGINNING. TOGETHER WITH THE FOLLOWING RIGHT OF WAY: A PARCEL OF LAND LOCATED IN THE SOUTH HALF OF SECTION 29, TOWNSHIP 6 NORTH, RANGE 1 WEST, SALT LAKE BASE & MERIDIAN DESCRIBED AS FOLLOWS: BEGINNING AT A POINT ON THE WEST LINE OF LINCOLN AVENUE, OGDEN, UTAH, SAID POINT BEING NORTH 0058' EAST 157.75 FEET FROM THE SOUTHEAST CORNER OF BLOCK 23, PLAT A, OGDEN CITY SURVEY; THENCE NORTH 89D02' WEST 666.0 FEET TO THE WEST LINE OF SAID BLOCK 23, THENCE NORTH 0D58' EAST 15.0 FEET; THENCE SOUTH 89D02' EAST 666.0 FEET; THENCE SOUTH 0D58' WEST 15.0 FEET TO THE POINT OF BEGINNING. (E#1526676 1912-2159) ALSO TOGETHER WITH THE FOLLOWING RIGHT OF WAY: A PARCEL OF LAND LOCATED IN THE SOUTHWEST QUARTER OF SECTION 29, TOWNSHIP 6 NORTH, RANGE 1 WEST, SALT LAKE BASE & MERIDIAN DESCRIBED AS FOLLOWS: BEGINNING AT A POINT WHICH IS NORTH 0D58' EAST 120.0 FEET AND SOUTH 89D02' EAST 119.25 FEET FROM THE SOUTHWEST CORNER OF BLOCK 23, PLAT A, OGDEN CITY SURVEY; THENCE NORTH 0D58' EAST 37.75 FEET; THENCE SOUTH 89D02' EAST 17.50 FEET; THENCE SOUTH 0D58' WEST 37.75 FEET; THENCE NORTH 89D02' WEST 17.50 FEET TO THE POINT OF BEGINNING. ALSO BEGINNING AT A POINT WHICH IS NORTH 0D58' EAST 120.0 FEET AND SOUTH 89D02' EAST 189.25 FEET FROM THE SOUTHWEST CORNER OF BLOCK 23, PLAT A, OGDEN CITY SURVEY; THENCE NORTH 0D58' EAST 37.75 FEET; THENCE SOUTH 89D02' EAST 8.75 FEET; THENCE SOUTH 0D58' WEST 18.5 FEET; THENCE SOUTH 33D19'13" EAST 23.30 FEET; THENCE NORTH 35D15'13" EAST 23.30 FEET; THENCE NORTH 0D58' EAST 18.5; THENCE SOUTH 89D02' EAST 8.75 FEET; THENCE SOUTH 0D58' WEST 37.75 FEET; THENCE NORTH 89D02' WEST 43.75 FEET TO THE POINT OF BEGINNING. (E#1526676 1912-2159)</p>	PAPPAS JR, GEORGE	\$391.13
01-019-0014	<p>PART OF LOTS 4 AND 5, BLOCK 23, PLAT A, OGDEN CITY SURVEY, WEBER COUNTY, UTAH: BEGINNING AT A POINT 19.54 FEET NORTH OF THE SOUTHWEST CORNER OF LOT 4; WHICH POINT IS 8.5 FEET NORTH OF THE CENTERLINE OF THE SPUR TRACT NOW LOCATED UPON SAID PREMISES, THENCE NORTH 144 FEET, THENCE EAST 167 FEET, THENCE NORTH 22.96 FEET TO A POINT 54.5 FEET NORTH OF THE SOUTH LINE OF LOT 5, RUNNING THENCE EAST 130 FEET, THENCE SOUTH 54.5 FEET TO THE SOUTH LINE OF SAID LOT 5, THENCE EAST 36 FEET, MORE OR LESS, TO THE NORTHEAST CORNER OF LOT 4; THENCE SOUTH 112.46 FEET, MORE OR LESS, TO A POINT 19.54 FEET NORTH OF THE SOUTHEAST CORNER OF SAID LOT 4; RUNNING THENCE WEST 333 FEET, MORE OR LESS, TO THE PLACE OF BEGINNING. TOGETHER WITH A RIGHT-OF-WAY FOR PURPOSES OF INGRESS AND EGRESS OVER A PART OF LOTS 5 AND 6, BLOCK 23, PLAT A, OGDEN CITY SURVEY, DESCRIBED AS FOLLOWS: BEGINNING AT A POINT 145.5 FEET WEST AND 15 FEET SOUTH OF THE NORTHEAST CORNER OF SAID LOT 6; AND RUNNING THENCE WEST 21 FEET, THENCE SOUTH 194.5 FEET TO A POINT 54.5 FEET NORTH OF THE SOUTH LINE OF LOT 5, THENCE EAST 21 FEET, THENCE NORTH 194.5 FEET, MORE OR LESS, TO THE PLACE OF BEGINNING. TOGETHER WITH RIGHTS AND PRIVILEGES IN CONNECTION WITH SAID SPUR TRACT AS GRANTED IN THAT CERTAIN DEED DATED THE 15TH DAY OF DECEMBER, 1945 FROM WILHELMINE KIESEL SHEARMAN, INDIVIDUALLY, AND WILHELMINE KIESEL SHEARMAN, AS TRUSTEE UNDER AND BY VIRTUE OF THAT CERTAIN TRUST DEED DATED THE 4TH OF FEBRUARY, 1933, AND RECORDED IN THE OFFICE OF WEBER COUNTY RECORDER, STATE OF UTAH, IN BOOK 224 OF DEEDS AT PAGE 533.</p>	D2 INVESTMENTS LLC	\$552.78

EH 2976617 PG 49 OF 800

APN	LEGAL DESCRIPTION	OWNER	ASSESSED VALUE .001492
01-019-0015	<p>PART OF LOT 5, BLOCK 23, PLAT A, OGDEN CITY SURVEY: BEGINNING AT A POINT ON THE WEST LINE OF SAID LOT 5, SOUTH 0D58' WEST 1.40 FEET FROM THE NORTHWEST CORNER OF LOT 5, RUNNING THENCE SOUTH 0D58' WEST 100.76 FEET, MORE OR LESS, TO THE NORTHWEST CORNER OF THE PROPERTY FORMERLY OWNED BY FRANK M BROWNING INC, THENCE SOUTH 89D09' EAST 167 FEET, THENCE NORTH 0D58' EAST 23.81 FEET, MORE OR LESS, TO A POINT 54.5 FEET NORTH OF THE SOUTH LINE OF LOT 5, THENCE SOUTH 89D09' EAST 20.5 FEET, THENCE NORTH 0D58' EAST 77.19 FEET TO A POINT 1.17 FEET SOUTH 0D58' WEST OF THE NORTH LINE OF SAID LOT 5, THENCE NORTH 89D13'18" WEST 187.5 FEET ALONG THE NORTH LINE OF AN EXISTING BUILDING (AND EXTENSION THEREOF) TO THE POINT OF BEGINNING. TOGETHER WITH AND SUBJECT TO A NON-EXCLUSIVE RIGHT OF WAY FOR PURPOSES OF INGRESS AND EGRESS OVER AND ACROSS THE FOLLOWING LAND: A PART OF LOTS 5 AND 6, BLOCK 23, PLAT A, OGDEN CITY SURVEY: BEGINNING AT A POINT 145.5 FEET WEST AND 15 FEET SOUTH OF THE NORTHEAST CORNER OF SAID LOT 6, AND RUNNING THENCE WEST 21 FEET, THENCE SOUTH 194.5 FEET TO A POINT 54.5 FEET NORTH OF THE SOUTH LINE OF LOT 5, THENCE EAST 21 FEET, THENCE NORTH 194.5 FEET TO THE PLACE OF BEGINNING.</p>	D2 INVESTMENTS LLC	\$526.30
01-019-0019	<p>PART OF LOTS 5 AND 6, BLOCK 23, PLAT A, OGDEN CITY SURVEY, OGDEN CITY, WEBER COUNTY, UTAH: BEGINNING AT THE NORTHEAST CORNER OF SAID LOT 6 AND RUNNING THENCE SOUTH 0D58' WEST 265.43 FEET TO THE SOUTHEAST CORNER OF SAID LOT 5, THENCE NORTH 89D06'12" WEST 29.65 FEET, THENCE NORTH 0D58' EAST 54.50 FEET, THENCE NORTH 89D06'12" WEST 115.85 FEET PARALLEL TO THE SOUTH LINE OF SAID LOT 7, THENCE NORTH 0D58' EAST 195.82 FEET TO THE NORTH LINE OF SAID LOT 6, THENCE THREE COURSES ALONG SAID NORTH LINE AS FOLLOWS: SOUTH 89D09' EAST 3.20 FEET, THENCE NORTHEASTERLY ALONG THE ARC OF 47.60 FOOT RADIUS CURVE TO THE LEFT 38.85 FEET (LC BEARS NORTH 67D28'12" EAST 37.77 FEET), AND SOUTH 89D09' EAST 107.65 FEET TO THE POINT OF BEGINNING.</p>	C2 INVESTMENTS	\$1,374.12

2582419 PG 48 OF 140

APN	LEGAL DESCRIPTION	OWNER	ASSESSED VALUE .001492
01-019-0023	PART OF LOTS 7, 8, AND 9, BLOCK 23, PLAT A, OGDEN CITY SURVEY, OGDEN CITY, WEBER COUNTY, UTAH, BEGINNING AT THE NORTHEAST CORNER OF SAID LOT 8 AND RUNNING THENCE SOUTH 0D58' WEST 161.68 FEET ALONG THE EAST LINE OF SAID BLOCK, THENCE NORTH 89D00'16" WEST 137.00 FEET, THENCE SOUTH 0D58' WEST 22.00 FEET, THENCE NORTH 89D00'16" WEST 196.35 FEET TO THE WEST LINE OF LOT 9, THENCE NORTH 0D58' EAST 315.68 FEET TO THE NORTHWEST CORNER OF SAID LOT 7, THENCE SOUTH 89D09' EAST 86.85 FEET ALONG THE NORTH LINE OF SAID LOT 7, THENCE SOUTH 0D58' WEST 119.80 FEET, THENCE SOUTH 89D07'59" EAST 130.00 FEET, THENCE SOUTH 0D52'01" WEST 12.95 FEET TO THE SOUTH LINE OF LOT 7, THENCE SOUTH 89D07'36" EAST 116.50 FEET ALONG THE SOUTH LINE OF SAID LOT 7 TO THE POINT OF BEGINNING. TOGETHER WITH AN EASEMENT FOR INGRESS AND EGRESS DESCRIBED AS FOLLOWS: A PART OF LOTS 9 & 10, BLOCK 23, PLAT A BEGINNING AT A POINT 104.46 FEET NORTH 0D58' EAST OF THE NORTHWEST CORNER OF LOT 10; RUNNING THENCE SOUTH 89D00'16" EAST 20 FEET; THENCE SOUTH 0D58' WEST 143.31 FEET THENCE NORTH 89D00'16" WEST 20 FEET; THENCE NORTH 0D58' EAST 143.31 FEET TO THE POINT OF BEGINNING. THE ABOVE DESCRIBED EASEMENT SHALL TERMINATE AND REVERT TO JAMES W STACEY AND THOMAS E NORMAN, OR THEIR ASSIGNS, AT SUCH TIME AS THE EASEMENT NO LONGER JOINS WITH OR CONNECTS TO PUBLIC USE PROPERTY TO THE SOUTH OF SAID EASEMENT. ALSO SUBJECT TO A NO BUILD EASEMENT DESCRIBED AS FOLLOWS: A PART OF LOT 9, BLOCK 23, PLAT A, OGDEN CITY SURVEY, OGDEN CITY, WEBER COUNTY, UTAH: BEGINNING AT A POINT WHICH IS NORTH 0D58' EAST 104.02 FEET FROM THE SOUTHEAST CORNER OF SAID LOT 9 AND RUNNING THENCE NORTH 89D00'16" WEST 147.00 FEET, THENCE NORTH 0D58' EAST 10.00 FEET, THENCE SOUTH 89D00'16" EAST 147.00 FEET, THENCE SOUTH 0D58' WEST 10.00 FEET TO THE POINT OF BEGINNING, THIS NO BUILD EASMENT IS TO BE INTERPRETED SO AS TO COMPLY WITH EXISTING BUILDING CODE REQUIREMENTS FOR AN EXISTING BUILDING LOCATED IMMEDIATELY TO THE SOUTH OF SUCH EASEMENT AND SHALL TERMINATE IF AND WHEN SUCH BUILDING IS DEMOLISHED OR REMOVED.	C2 INVESTMENTS	\$2,399.31
01-019-0024	PART OF LOT 7, BLOCK 23, PLAT "A", OGDEN CITY SURVEY, OGDEN CITY, WEBER COUNTY, UTAH, BEGINNING AT THE NORTHEAST CORNER OF SAID LOT 7 AND RUNNING THENCE SOUTH 0D58' WEST 132.85 FEET TO THE SOUTHEAST CORNER OF SAID LOT 7, THENCE NDRTH 89D07'36" WEST 116.50 FEET, ALONG THE SOUTH LINE OF SAID LOT 7, THENCE NORTH 0D52'01" EAST 12.95 FEET, THENCE NORTH 89D07'59" WEST, 130 FEET, THENCE NORTH 0D58' EAST, 119.80 FEET TO THE NORTH LINE OF SAID LOT 7, THENCE SOUTH 89D09' EAST 246.50 FEET ALONG SAID NORTH LINE TO THE POINT OF BEGINNING.	C2 INVESTMENTS	\$187.99
01-019-0032	PART OF LOT 9, BLOCK 23, PLAT A, OGDEN CITY SURVEY, OGDEN CITY, WEBER COUNTY, UTAH: BEGINNING AT THE SOUTHEAST CORNER OF SAID LOT 9 AND RUNNING THENCE WEST TO THE SOUTHWEST CORNER OF SAID LOT 9, THENCE NORTH 0D58' EAST 82.46 FEET, THENCE SOUTH 89D00'16" EAST 196.35 FEET, THENCE NORTH 0D58' EAST 22 FEET, THENCE SOUTH 89D00'16" EAST 137 FEET TO THE EAST LINE OF SAID LOT 9, THENCE SOUTH 0D58' WEST 101.41 FEET TO THE POINT OF BEGINNING.	SPOLAR, DONALD G	\$1,197.32

01-019-0039
01-020-0002

APN	LEGAL DESCRIPTION	OWNER	ASSESSED VALUE .001492
01-019-0039	<p>PART OF LOTS 1 & 2 BLOCK 23, PLAT A, OGDEN CITY SURVEY: BEGINNING AT THE SOUTHEAST CORNER OF SAID LOT 2, SAID POINT BEING NORTH 89D02' WEST 382.95 FEET AND NORTH 0D58' EAST 49.50 FEET FROM THE OGDEN CITY SURVEY MONUMENT AT THE INTERSECTION OF LINCOLN AVENUE AND 25TH STREET; RUNNING THENCE NORTH 89D02' WEST 50.00 FEET; THENCE NORTH 0D57'04" EAST 132.00 FEET; THENCE SOUTH 89D02' EAST 118.00 FEET; THENCE SOUTH 0D57'04" WEST 132.00 FEET; THENCE NORTH 89D02' WEST 68.00 FEET TO THE PLACE OF BEGINNING. THOSE APPURTENANT RIGHTS CREATED BY QUIT CLAIM AND EASEMENT AGREEMENT RECORDED MARCH 09, 1998 AS ENTRY NO 1526678 IN BOOK 1912 AT PAGE 2167, DESCRIBED AS FOLLOWS: COMMON EASEMENT: A PARCEL OF LAND LOCATED IN THE SOUTH HALF OF SECTION 29, TOWNSHIP 6 NORTH, RANGE 1 WEST, SALT LAKE BASE & MERIDIAN, DESCRIBED AS FOLLOWS: BEGINNING AT A POINT ON THE WEST LINE OF LINCOLN AVENUE, OGDEN UTAH, SAID POINT BEING NORTH 0D58' EAST 157.75 FEET FROM THE SOUTHEAST CORNER OF BLOCK 23, PLAT A, OGDEN CITY SURVEY; THENCE NORTH 89D02' WEST 666.0 FEET TO THE WEST LINE OF SAID BLOCK 23; THENCE NORTH 0D58' EAST 15.0 FEET, THENCE SOUTH 89D02' EAST 666.0 FEET; THENCE SOUTH 0D58' WEST 15.0 FEET TO THE POINT OF BEGINNING. INDIVIDUAL EASEMENT: A PARCEL OF LAND LOCATED IN THE SOUTHWEST QUARTER OF SECTION 29, TOWNSHIP 6 NORTH, RANGE 1 WEST, SALT LAKE BASE & MERIDIAN, DESCRIBED AS FOLLOWS: BEGINNING AT A POINT WHICH IS NORTH 0D58' EAST 132.0 FEET AND SOUTH 89D58' EAST 330.91 FEET FROM THE SOUTHWEST CORNER OF BLOCK 23, PLAT A, OGDEN CITY SURVEY; THENCE NORTH 0D58' EAST 25.75 FEET; THENCE SOUTH 89D02' EAST 17.50 FEET; THENCE SOUTH 0D58' WEST 25.75 FEET; THENCE NORTH 89D02' WEST 17.50 FEET TO THE POINT OF BEGINNING. (E# 2355548) [NOTE: BECAUSE THE DESCRIPTION OF RECORD DID NOT CONTAIN AN AREA FOR THIS PARCEL THE AREA FOR THIS PARCEL WAS CALCULATED BY THIS OFFICE FOR TAX PURPOSES.]</p>	OLD PELICAN LLC	\$232.39
01-020-0002	<p>PART OF LOT 1, BLOCK 24, PLAT A, OGDEN CITY SURVEY, WEBER COUNTY, UTAH: BEGINNING AT A POINT 69 FEET WEST FROM THE SOUTHEAST CORNER OF SAID LOT 1, AND RUNNING THENCE NORTH 100 FEET, THENCE WEST 22 FEET 5.5 INCHES, THENCE SOUTH 100 FEET, THENCE EAST 22 FEET 5.5 INCHES TO THE PLACE OF BEGINNING. SUBJECT TO A RIGHT OF WAY ACROSS THE NORTH 8 FEET OF THE ABOVE DESCRIBED PROPERTY. (1552-401, 1552-404)</p>	MANSFIELD, DENNIS	\$382.32

01-020-0003
01-020-0004
01-020-0005

APN	LEGAL DESCRIPTION	OWNER	ASSESSED VALUE .001492
01-020-0003	PART OF LOT 1, BLOCK 24, PLAT A, OGDEN CITY SURVEY, WEBER COUNTY, UTAH, BEGINNING AT A POINT 91.458 FEET NORTH 89D02' WEST FROM THE SOUTHEAST CORNER OF SAID LOT 1, RUNNING THENCE NORTH 89D02' WEST 23.955 FEET ALONG THE SOUTH LINE OF SAID LOT 1, THENCE NORTH 1D17'61" EAST 90.272 FEET ALONG THE CENTER LINE OF AN EXISTING BUILDING WALL AND BUILDING WALL EXTENDED, THENCE SOUTH 89D02' EAST 23.434 FEET, THENCE SOUTH 0D58' WEST 90.27 FEET TO POINT OF BEGINNING. TOGETHER WITH AND SUBJECT TO A RIGHT OF WAY OVER A PART OF LOTS 1 AND 2, IN SAID BLOCK 24, BEGINNING 89 FEET NORTH AND 100 FEET WEST OF THE SOUTHEAST CORNER OF SAID LOT 1 AND RUNNING THENCE WEST 65.5 FEET, MORE OR LESS, TO A POINT 31.5 FEET WEST OF THE EAST LINE OF SAID LOT 2, THENCE NORTH 66 FEET, THENCE EAST 10 FEET, THENCE SOUTH 51 FEET, THENCE SOUTH 45D EAST 7.08 FEET, THENCE EAST 50.5 FEET, MORE OR LESS, TO A POINT 10 FEET NORTH OF BEGINNING, THENCE SOUTH 10 FEET TO THE PLACE OF BEGINNING. ALSO, TOGETHER WITH AND SUBJECT TO A RIGHT OF WAY OVER A PART OF LOTS 1,2,3 AND 4 IN BLOCK 24, BEGINNING 155 FEET NORTH OF THE SOUTHEAST CORNER OF SAID LOT 1, THENCE NORTH 11 FEET, THENCE WEST THROUGH SAID LOT 1,2, AND 3 AND PART OF LOT 4 TO A POINT 40 FEET WEST OF THE EAST LINE OF SAID LOT 4, THENCE SOUTH 11 FEET, THENCE EAST TO THE PLACE OF BEGINNING.	STREMME, HEATHER HEATH	\$390.30
01-020-0004	PART OF LOT 1, BLOCK 24, PLAT A, OGDEN CITY SURVEY, WEBER COUNTY, UTAH, BEGINNING AT A POINT 91.450 FEET NORTH 89D02' WEST ALONG THE SOUTH LINE OF SAID LOT 1 AND 90.27 FEET NORTH 0D58' EAST FROM THE SOUTHEAST CORNER OF SAID LOT 1, RUNNING THENCE NORTH 89D02' WEST 41.942 FEET TO THE WEST LINE OF SAID LOT 1, THENCE NORTH 0D58' EAST 64.73 FEET ALONG THE WEST LINE OF SAID LOT 1, THENCE SOUTH 89D02' EAST 33.40 FEET, THENCE SOUTH 0D58' WEST 55.00 FEET, THENCE SOUTH 89D02' EAST 8.542 FEET, THENCE SOUTH 0D58' WEST 9.73 FEET TO THE POINT OF BEGINNING. TOGETHER WITH AND SUBJECT TO A RIGHT OF WAY OVER A PART OF LOTS 1 AND 2, IN SAID BLOCK 24, BEGINNING 89 FEET NORTH AND 100 FEET WEST OF THE SOUTHEAST CORNER OF SAID LOT 1 AND RUNNING THENCE WEST 65.5 FEET, MORE OR LESS, TO A POINT 31.5 FEET WEST OF THE EAST LINE OF SAID LOT 2, THENCE NORTH 66 FEET, THENCE EAST 10 FEET, THENCE SOUTH 51 FEET, THENCE SOUTH 45D EAST 7.08 FEET, THENCE EAST 50.5 FEET, MORE OR LESS, TO A POINT 10 FEET NORTH OF BEGINNING, THENCE SOUTH 10 FEET TO THE PLACE OF BEGINNING. ALSO, TOGETHER WITH AND SUBJECT TO A RIGHT OF WAY OVER A PART OF LOTS 1,2,3 AND 4, IN BLOCK 24, BEGINNING 155 FEET NORTH OF THE SOUTHEAST CORNER OF LOT 1, THENCE NORTH 11 FEET, THENCE WEST THROUGH SAID LOT 1,2,3 AND PART OF LOT 4 TO A POINT 40 FEET WEST OF THE EAST LINE OF SAID LOT 4, THENCE SOUTH 11 FEET, THENCE EAST TO THE PLACE OF BEGINNING.	STREMME, HEATHER HEATH	\$33.50
01-020-0005	PART OF BLOCK 24, PLAT A, OGDEN CITY SURVEY, WEBER COUNTY, UTAH: BEGINNING AT A POINT ON THE WEST LINE OF SAID BLOCK 24, SAID POINT BEING SOUTH 0D58' WEST 424.81 FEET FROM THE NORTHWEST CORNER OF SAID BLOCK 24, AND RUNNING THENCE SOUTH 89D02' EAST 282.00 FEET; THENCE SOUTH 0D58' WEST 22.65 FEET; THENCE SOUTH 89D02' EAST 385 FEET; THENCE SOUTH 0D58' WEST 51.00 FEET; THENCE NORTH 89D02' WEST 533.6 FEET; THENCE SOUTH 0D58' WEST 21 FEET; THENCE NORTH 89D02' WEST 133.4 FEET TO A POINT ON THE WEST LINE OF SAID BLOCK 24; THENCE NORTH 0D58' EAST 94.65 FEET TO THE POINT OF BEGINNING.	NEIGHBORHOOD DEVELOPMENT AGENCY (THE) OGDEN MANAGEMENT SERVICES	\$537.62

01-020-0006
01-020-0008
01-020-0009
01-020-0010
01-020-0011

APN	LEGAL DESCRIPTION	OWNER	ASSESSED VALUE .001492
01-020-0006	PART OF BLOCK 24, PLAT A, OGDEN CITY SURVEY, WEBER COUNTY, UTAH: BEGINNING AT A POINT ON THE WEST LINE OF SAID BLOCK 24, SAID POINT BEING SOUTH 0D58' WEST 317.48 FEET FROM THE NORTHWEST CORNER OF SAID BLOCK 24, AND RUNNING THENCE SOUTH 89D05'31" EAST 263 FEET; THENCE SOUTH 0D58' WEST 14.75 FEET TO A POINT ON THE SOUTHWEST CORNER OF LOT 8 IN SAID BLOCK 24, THENCE ALONG THE SOUTH LINE OF LOTS 8 AND 9 SOUTH 89D05'31" EAST 270.6 FEET TO THE SOUTHWEST CORNER OF LOT 9 IN SAID BLOCK 24, THENCE SOUTH 0D58' WEST 50.575 FEET; THENCE SOUTH 89D05'31" EAST 133.4 FEET TO A POINT ON THE EAST LINE OF SAID BLOCK 24, THENCE SOUTH 0D58' WEST 65.33 FEET ALONG SAID EAST LINE, THENCE NORTH 89D02' WEST 385 FEET, THENCE NORTH 0D58' EAST 22.65 FEET; THENCE NORTH 89D02' WEST 282 FEET TO A POINT ON THE WEST LINE OF SAID BLOCK 24, THENCE NORTH 0D58' EAST 107.33 FEET TO THE POINT OF BEGINNING. SUBJECT TO AND TOGETHER WITH A NON-EXCLUSIVE RIGHT-OF-WAY. (1495-1471).	MA OGDEN LLC % EASLEY MCCALED & ASSOC INC	\$404.71
01-020-0008	PART OF BLOCK 24, PLAT A, OGDEN CITY SURVEY, WEBER COUNTY, UTAH: BEGINNING AT THE NORTHWEST CORNER OF SAID BLOCK 24 AND RUNNING THENCE ALONG THE NORTH LINE OF SAID BLOCK 24 SOUTH 89D09' EAST 513 FEET; THENCE SOUTH 0D58' WEST 295 FEET; THENCE SOUTH 89D09' EAST 154 FEET TO A POINT ON THE EAST LINE OF SAID BLOCK 24, THENCE SOUTH 0D58' WEST 88.48 FEET ALONG SAID EAST LINE, THENCE NORTH 89D05'31" WEST 133.4 FEET. THENCE NORTH 0D58' EAST 50.575 FEET TO THE SOUTHWEST CORNER OF LOT 9 IN SAID BLOCK 24, THENCE ALONG THE SOUTH LINE OF LOTS 9 AND 8 NORTH 89D05'31" WEST 270.6 FEET THENCE NORTH 0D58' EAST 14.75 FEET; THENCE NORTH 89D05'31" WEST 263 FEET TO A POINT ON THE WEST LINE OF SAID BLOCK 24; THENCE NORTH 0D58' EAST 317.48 FEET TO THE POINT OF BEGINNING. SUBJECT TO AND TOGETHER WITH A NON-EXCLUSIVE RIGHT-OF-WAY. (1495-1471).	MA OGDEN LLC % EASLEY, MCCALED & ASSOC INC	\$12,531.40
01-020-0009	PART OF LOT 2, BLOCK 24, PLAT A, OGDEN CITY SURVEY, WEBER COUNTY, UTAH: BEGINNING AT THE SOUTHWEST CORNER OF SAID LOT 2, AND RUNNING THENCE WEST 16.5 FEET; THENCE NORTH 119.7 FEET; THENCE ALONG A CURVE TO THE LEFT 24.04 FEET, SAID CURVE HAVING A RADIUS OF 25.5 FEET AND LC BEARS NORTH 27D58'42" EAST 23.16 FEET; THENCE NORTH 0D58' EAST 14.60 FEET; THENCE EAST 6 FEET; THENCE SOUTH 155 FEET TO THE PLACE OF BEGINNING. SUBJECT TO EASEMENT FOR PARTY WALL.	270 & 272 LLC	\$173.21
01-020-0010	PART OF LOT 2, BLOCK 24, PLAT A, OGDEN CITY SURVEY: BEGINNING AT A POINT 32.5 FEET WEST OF THE SOUTHWEST CORNER OF SAID LOT, RUNNING THENCE WEST 24.13 FEET, MORE OR LESS, TO A POINT 77.25 FEET EAST OF THE SOUTHWEST CORNER OF SAID LOT 2, THENCE NORTH 114.85 FEET, THENCE EAST 24.13 FEET, MORE OR LESS, TO A POINT DUE NORTH OF THE PLACE OF BEGINNING, THENCE SOUTH 114.85 FEET TO THE PLACE OF BEGINNING. SUBJECT TO AN EAST WALL AND SUBJECT TO A BRICK WALL ON THE WEST (1496-548).	ECTME LLC SERIES CITY CLUB	\$416.40
01-020-0011	PART OF LOT 2, BLOCK 24, PLAT A, OGDEN CITY SURVEY, WEBER COUNTY, UTAH: BEGINNING AT A POINT 56.5 FEET EAST OF THE SOUTHWEST CORNER OF SAID LOT; THENCE NORTH 114.85 FEET; THENCE EAST 21.25 FEET, THENCE SOUTH 114.85 FEET; THENCE WEST 21.25 FEET TO THE PLACE OF BEGINNING.	WHITING, CARMA & KAREN WHITE	\$360.28

01-020-0012
01-020-0015
01-020-0016
01-020-0017
01-020-0018

APN	LEGAL DESCRIPTION	OWNER	ASSESSED VALUE .001492
01-020-0012	PART OF LOT 2, BLOCK 24, PLAT A, OGDEN CITY SURVEY, WEBER COUNTY, UTAH: BEGINNING AT A POINT 21.75 FEET EAST OF THE SOUTHWEST CORNER OF SAID LOT 2, AND RUNNING THENCE EAST 34.75 FEET, THENCE NORTH 114.85 FEET, THENCE WEST 35.25 FEET, THENCE SOUTH 74.85 FEET, THENCE EAST 0.5 FEET, THENCE SOUTH 40 FEET TO THE PLACE OF BEGINNING.	ECTME LLC SERIES BISTRO	\$486.27
01-020-0015	PART OF LOTS 2 AND 3, BLOCK 24, PLAT "A", OGDEN CITY SURVEY: BEGINNING AT A POINT ON THE NORTH LINE OF 25TH STREET; SAID POINT BEING THE SOUTHEAST CORNER OF SAID LOT 3; RUNNING THENCE NORTH 89D02' WEST 11.74 FEET THENCE NORTH 00D58' EAST 25.00 FEET THENCE SOUTH 89D02' EAST 3.0 FEET THENCE NORTH 00D58' EAST 89.85 FEET, THENCE SOUTH 89D02' EAST 29.99 FEET SOUTH 00D58' WEST 74.85 FEET THENCE SOUTH 89D02' EAST 0.50 FEET THENCE SOUTH 00D58' WEST 40.00 FEET THENCE NORTH 89D02' WEST 21.75 FEET TO THE POINT OF BEGINNING. TOGETHER WITH ANY AND ALL PORTIONS OF THE FOLLOWING DESCRIBED PARCEL THAT EXCEED A VERTICAL ELEVATION OF 4312.00, BASED ON THE U.S.G.S BENCHMARK MONUMENT M-92 HAVING AN ELEVATION OF 4301.02, AS LISTED AND LOCATED IN THE VERTICAL CONTROL, WEBER COUNTY, DATED MAY 1990: A PART OF LOT 3, BLOCK 24, PLAT "A" OGDEN CITY SURVEY: BEGINNING AT A POINT ON THE NORTH LINE OF 25TH STREET, SAID POINT BEING NORTH 89D02' WEST 14.74 FEET FROM THE SOUTHEAST CORNER OF SAID LOT 3; RUNNING THENCE NORTH 00D58' EAST 114.85 FEET; THENCE SOUTH 89D02' EAST 6.00 FEET; THENCE SOUTH 00D58' WEST 89.85 FEET; THENCE NORTH 89D02' WEST 3.0 FEET; THENCE SOUTH 00D58' WEST 25.00 FEET TO THE NORTH LINE OF 25TH STREET; THENCE NORTH 89D02' WEST 3.00 FEET ALONG SAID LINE TO THE POINT OF BEGINNING.	BOYER RETIREMENT GROUP LLC	\$564.91
01-020-0016	PART OF LOT 3, BLOCK 24, PLAT A, OGDEN CITY SURVEY, WEBER COUNTY, UTAH: BEGINNING AT A POINT 91.66 FEET EAST OF THE SOUTHWEST CORNER OF SAID LOT 3, SAID POINT BEING THE CENTER OF THE EAST WALL OF A 3 STORY BRICK BUILDING KNOWN AS THE "EUROPEAN HOTEL", THENCE EAST 25.59 FEET; THENCE NORTH 114.85 FEET, THENCE WEST 25.59 FEET; THENCE SOUTH 114.85 FEET TO THE PLACE OF BEGINNING.	HARDY, THOMAS A & WF DEBBIE O HARDY	\$355.70
01-020-0017	PART OF LOT 3, BLOCK 24, PLAT A, OGDEN CITY SURVEY, WEBER COUNTY, UTAH: BEGINNING 30.33 FEET EAST OF THE SOUTHWEST CORNER OF SAID LOT 3, AND RUNNING THENCE EAST 61.33 FEET, THENCE NORTH 114.85 FEET, THENCE WEST 61.33 FEET, THENCE SOUTH 114.85 FEET TO PLACE OF BEGINNING.	ONE COMMERCE STREET LLC	\$494.21
01-020-0018	PART OF LOT 3, BLOCK 24, PLAT A, OGDEN CITY SURVEY, WEBER COUNTY, UTAH: BEGINNING AT THE SOUTHWEST CORNER OF SAID LOT 3; AND RUNNING THENCE EAST 30 FEET 4 INCHES, THENCE NORTH 114.85 FEET, THENCE WEST 30 FEET AND 4 INCHES, THENCE SOUTH 114.85 FEET TO THE PLACE OF BEGINNING. SUBJECT TO A PARTY WALL AGREEMENT RECORDED MARCH 12, 1889, IN BOOK L, PAGE 176. ALSO SUBJECT TO A PARTY WALL AGREEMENT RECORDED OCTOBER 23, 1890, IN BOOK B, PAGE 234.	REED, JEANNE & HUS ETAL	\$405.22

01-020-0020-0021-0022-0028-0029-0030-0032

APN	LEGAL DESCRIPTION	OWNER	ASSESSED VALUE .001492
01-020-0020	PART OF LOT 4, BLOCK 24, PLAT A, OGDEN CITY SURVEY: BEGINNING AT THE SOUTHEAST CORNER OF SAID LOT 4, AND RUNNING THENCE NORTH 89D02' WEST 40 FEET; THENCE NORTH 0D58' EAST 104.85 FEET TO THE SOUTH LINE OF PROPERTY CONVEYED TO OGDEN NEIGHBORHOOD DEVELOPMENT AGENCY BY DEED DATED MARCH 27, 1982; THENCE THREE COURSES ALONG SAID PROPERTY AS FOLLOWS: SOUTH 89D02' EAST 0.5 FEET; THENCE ALONG A CURVE TO THE RIGHT 15.71 FEET, SAID CURVE HAVING A RADIUS OF 10.0 FEET AND A LONG CHORD WHICH BEARS NORTH 4S58' EAST 14.14 FEET; THENCE SOUTH 89D02' EAST 29.5 FEET; THENCE SOUTH 0D58' WEST 114.85 FEET TO THE PLACE OF BEGINNING.	LA FERROVIA RISTORANTE INC	\$299.48
01-020-0021	PART OF LOT 4, BLOCK 24, PLAT A, OGDEN CITY SURVEY, WEBER COUNTY, UTAH: BEGINNING AT A POINT 40 FEET WEST OF THE SOUTHEAST CORNER OF SAID LOT 4, AND RUNNING THENCE WEST 28.9 FEET, THENCE NORTH 114.85 FEET, THENCE EAST 28.9 FEET, THENCE SOUTH 114.85 FEET TO THE POINT OF BEGINNING.	B INVESTMENT L C	\$49.52
01-020-0022	PART OF LOT 4, BLOCK 24, PLAT A, OGDEN CITY SURVEY, WEBER COUNTY UTAH: BEGINNING AT THE SOUTHWEST CORNER OF SAID LOT 4, RUNNING THENCE EAST 63.5 FEET; THENCE NORTH 114.85 FEET; THENCE WEST 63.5 FEET; THENCE SOUTH 114.85 FEET TO THE PLACE OF BEGINNING.	B INVESTMENT L C	\$123.31
01-020-0028	PART OF LOT 5, BLOCK 24, PLAT A, OGDEN CITY SURVEY, WEBER COUNTY, UTAH: BEGINNING AT A POINT 102 FEET EAST OF THE SOUTHWEST CORNER OF SAID LOT 5; AND RUNNING THENCE EAST 31.4 FEET TO THE EAST LINE OF SAID LOT; THENCE NORTH 114.85 FEET; THENCE NORTH 89D02' WEST 0.5 FEET; THENCE ALONG A CURVE TO THE LEFT 15.71 FEET, SAID CURVE HAVING A RADIUS OF 10.0 FEET AND A LONG CHORD WHICH BEARS NORTH 44D02' WEST 14.14 FEET; THENCE ALONG A CURVE TO THE RIGHT 21.07 FEET, SAID CURVE HAVING A RADIUS OF 73.78 FEET AND A LONG CHORD WHICH BEARS NORTH 80D51'06" WEST 21.0 FEET; THENCE SOUTH 128.36 FEET TO THE PLACE OF BEGINNING.	ECTME LLC SERIES JOINT	\$263.85
01-020-0029	PART OF LOT 5, BLOCK 24, PLAT A, OGDEN CITY SURVEY, WEBER COUNTY, UTAH: BEGINNING AT A POINT 102 FEET EAST OF THE SOUTHWEST CORNER OF SAID LOT 5, AND RUNNING THENCE NORTH 133 FEET, THENCE WEST 33 FEET 2 INCHES; THENCE SOUTH 133 FEET; THENCE EAST 33 FEET 2 INCHES TO THE PLACE OF BEGINNING.	CHENYU LLC	\$610.86
01-020-0030	PART OF LOT 5, BLOCK 24, PLAT A, OGDEN CITY SURVEY, WEBER COUNTY, UTAH: BEGINNING AT A POINT 24 FEET EAST FROM THE SOUTHWEST CORNER OF LOT 5, BLOCK 24, PLAT A, OGDEN CITY SURVEY, WEBER COUNTY, UTAH; AND RUNNING THENCE EAST 44 FEET 10 INCHES; THENCE NORTH 131.04 FEET, THENCE ALONG A CURVE TO THE LEFT 17.04 FEET, SAID CURVE HAVING A RADIUS OF 73.78 FEET AND A LONG CHORD WHICH BEARS NORTH 82D25'04" WEST 17.0 FEET, THENCE NORTH 89D02' WEST 28.0 FEET, THENCE SOUTH 133 FEET TO THE PLACE OF BEGINNING.	VON COLLN PROPERTIES LLC SERIES 204	\$983.35
01-020-0032	THE WEST 24 FEET OF THE SOUTH 88 FEET OF LOT 5, BLOCK 24, PLAT A, OGDEN CITY SURVEY, WEBER COUNTY, UTAH.	NICHOLAS, RICHARD M 3/4 ETAL	\$345.79

01-020-0034
01-020-0063
01-020-0066
01-020-0067
01-020-0078

APN	LEGAL DESCRIPTION	OWNER	ASSESSED VALUE .001492
01-020-0034	PART OF LOT 5, BLOCK 24, PLAT A, OGDEN CITY SURVEY, WEBER COUNTY, UTAH: BEGINNING 88 FEET NORTH OF THE SOUTHWEST CORNER OF SAID LOT 5, SAID BLOCK 24, PLAT A, THENCE NORTH 45 FEET TO A 12 FOOT ALLEY, THENCE EAST ALONG THE SOUTH LINE OF SAID ALLEY 24 FEET, THENCE SOUTH 45 FEET TO A POINT DUE EAST OF BEGINNING, THENCE WEST 24 FEET TO THE PLACE OF BEGINNING. ALSO: A PERPETUAL RIGHT-OF-WAY OVER THE FOLLOWING DESCRIBED PROPERTY: BEGINNING 133 FEET NORTH OF THE SOUTHWEST CORNER OF SAID LOT 5, BLOCK 24, PLAT A, OGDEN CITY SURVEY, WEBER COUNTY, UTAH; THENCE EAST 133.4 FEET TO THE EAST LINE OF SAID LOT 5, THENCE NORTH 12 FEET, THENCE WEST 133.4 FEET TO THE EAST LINE OF LINCOLN AVENUE, THENCE SOUTH 12 FEET TO THE PLACE OF BEGINNING.	VON COLLN PROPERTIES LLC SERIES 204	\$18.16
01-020-0063	PART OF BLOCK 24, PLAT A, OGDEN CITY, WEBER COUNTY, UTAH: BEGINNING AT THE NORTHEAST CORNER OF SAID BLOCK 24; AND RUNNING THENCE SOUTH 0058' WEST 295 FEET ALONG THE EAST LINE OF SAID BLOCK; THENCE NORTH 89009' WEST 154 FEET; THENCE NORTH 0058' EAST 295 FEET TO A POINT ON THE NORTH LINE OF SAID BLOCK; THENCE SOUTH 89009' EAST 154 FEET TO THE POINT OF BEGINNING. SUBJECT TO AND TOGETHER WITH A NON-EXCLUSIVE RIGHT-OF-WAY. (1495-1471).	PINGREE FAMILY LIMITED PARTNERSHIP % GEORGE C PINGREE	\$1,533.09
01-020-0066	PART OF LOT 2, BLOCK 24, PLAT A, OGDEN CITY SURVEY, WEBER COUNTY, UTAH: BEGINNING AT A POINT IN THE CENTER OF A COMMON WALL 16.5 FEET WEST OF THE SOUTHEAST CORNER OF SAID LOT 2; RUNNING THENCE WEST 15 FEET TO WALL; THENCE NORTH ALONG THE EAST LINE OF SAID WALL 114.85 FEET; THENCE ALONG A 25.5 FOOT RADIUS CURVE TO THE LEFT 16.01 FEET (LC= NORTH 72D58'42" EAST 15.75 FEET); THENCE SOUTH 119.45 FEET ALONG CENTER OF SAID WALL TO THE POINT OF BEGINNING. TOGETHER WITH AND SUBJECT TO AN EASEMENT FOR A PARTY WALL ON THE WEST.	PACK, JUSTIN M & WF TESHAM PACK	\$158.19
01-020-0067	BEGINNING AT A POINT WHICH LIES NORTH 89D02' WEST 31.5 FEET AND NORTH 0058' EAST 114.85 FEET FROM THE SOUTHEAST CORNER OF LOT 2, BLOCK 24, PLAT A, OGDEN CITY SURVEY, WEBER COUNTY, UTAH; THENCE NORTH 0058' EAST 45.65 FEET, THENCE SOUTH 89D02' EAST 25 FEET, THENCE SOUTH 0058' WEST 20.15 FEET; THENCE ALONG A CURVE TO THE RIGHT 24.04 FEET HAVING A RADIUS OF 25.5 FEET AND LC BEARS SOUTH 27D58'42" WEST 23.16 FEET; THENCE ALONG A CURVE TO THE RIGHT 16.01 FEET TO THE POINT OF BEGINNING, SAID CURVE HAVING A RADIUS OF 25.5 FEET AND A LONG CHORD WHICH BEARS SOUTH 72D58'42" WEST 15.75 FEET.	OGDEN CITY REDEVELOPMENT AGENCY	\$14.10
01-020-0078	PART OF LOT 1, BLOCK 24, PLAT "A", OGDEN CITY SURVEY, WEBER COUNTY, UTAH: BEGINNING AT A POINT 115.413 FEET NORTH 89D02' WEST FROM THE SOUTHEAST CORNER OF SAID LOT 1; RUNNING THENCE NORTH 89D02' WEST 17.987 FEET ALONG THE SOUTH LINE OF SAID LOT 1 TO THE SOUTHWEST CORNER OF SAID LOT 1; THENCE NORTH 0058' EAST 90.27 FEET ALONG THE WEST LINE OF SAID LOT 1; THENCE SOUTH 89D02' EAST 18.508 FEET TO THE CENTER OF AN EXISTING BUILDING WALL EXTENDED; THENCE SOUTH 1D17'51" WEST 90.272 FEET ALONG THE CENTERLINE OF SAID WALL AND WALL EXTENDED TO THE POINT OF BEGINNING.	270 & 272 LLC	\$354.33

51

01-021-0001-0004-0005-0006-0007

APN	LEGAL DESCRIPTION	OWNER	ASSESSED VALUE .001492
01-021-0001	PART OF LOT 1, BLOCK 25, PLAT A, OGDEN CITY SURVEY, WEBER COUNTY, UTAH: BEGINNING AT THE SOUTHEAST CORNER OF SAID BLOCK 25, AND RUNNING THENCE NORTH 65.5 FEET, THENCE WEST 85 FEET, THENCE NORTH 15.5 FEET, THENCE WEST 80 FEET, THENCE NORTH 6 FEET, THENCE WEST 43.53 FEET, THENCE SOUTH 87 FEET TO SOUTH LINE OF SAID LOT 1; THENCE EAST 208.58 FEET TO BEGINNING. TOGETHER WITH SURPLUS IN SAID LOT OCCUPIED BY BROOM HOTEL.	KEY BANK OF UTAH % KEYCORP MGMT CO	\$5,128.11
01-021-0004	PART OF LOTS 1, AND 10, BLOCK 25, PLAT A, OGDEN CITY SURVEY: BEGINNING AT THE INTERSECTION OF THE NORTH LINE OF MERCHANTS ALLEY AND THE EAST LINE OF KIESEL AVENUE, SAID POINT BEING 301.65 FEET NORTH 89D02' WEST AND 99.00 FEET NORTH 0D58' EAST FROM THE SOUTHEAST CORNER OF SAID LOT 1; RUNNING THENCE SOUTH 89D02' EAST 120.83 FEET ALONG SAID NORTH LINE TO THE WEST LINE OF SAID ALLEY; THENCE NORTH 0D58' EAST 79.99 FEET TO A POINT 4.0 FEET SOUTH OF THE SOUTH LINE OF EXISTING PARKING STRUCTURE; THENCE NORTH 89D05'53" WEST 120.83 FEET ALONG SAID LINE, BEING 4.0 FEET SOUTH AND PARALLEL TO SAID PARKING STRUCTURE TO THE EAST LINE OF KIESEL AVENUE; THENCE SOUTH 0D58' WEST 79.85 FEET ALONG SAID EAST LINE TO THE POINT OF BEGINNING. SUBJECT TO A (24 FOOT RIGHT-OF-WAY); PART OF LOT 1, BLOCK 25, PLAT A, OGDEN CITY SURVEY: BEGINNING AT A POINT ON THE EAST LINE OF KIESEL AVENUE; SAID POINT BEING 301.65 FEET NORTH 89D02' WEST AND 91.75 FEET NORTH 0D58' EAST FROM THE SOUTHEAST CORNER OF SAID LOT 1, RUNNING THENCE NORTH 0D58' EAST 24.01 FEET ALONG SAID EAST LINE; THENCE SOUTH 87D49'04" EAST 135.86 FEET TO THE EAST LINE OF MERCHANTS ALLEY; THENCE SOUTH 0D58' WEST 24.01 FEET ALONG SAID EAST LINE; THENCE NORTH 87D49'04" WEST 135.86 FEET ALONG THE NORTH LINE OF EXISTING BUILDING AND BUILDING LINE EXTENDED TO THE POINT OF BEGINNING. (1519-908)	COMMERCIAL SECURITY BANK % KEYCORP MGMT CO	\$583.72
01-021-0005	PART OF LOT 1, BLOCK 25, PLAT A, OGDEN CITY SURVEY, WEBER COUNTY, UTAH: BEGINNING AT A POINT 100 FEET 7.5 INCHES EAST OF THE SOUTHWEST CORNER OF SAID LOT 1; RUNNING THENCE NORTH 99 FEET, THENCE EAST 20 FEET 9 INCHES, THENCE SOUTH 99 FEET, THENCE WEST 20 FEET 9 INCHES TO THE PLACE OF BEGINNING.	COMMERCIAL SECURITY BANK % KEYCORP MGMT CO	\$30.65
01-021-0006	PART OF LOT 1, BLOCK 25, PLAT A, OGDEN CITY SURVEY, WEBER COUNTY, UTAH: BEGINNING AT A POINT 79 FEET 10 INCHES EAST OF THE SOUTHWEST CORNER OF SAID LOT, AND RUNNING THENCE EAST 20 FEET 9.5 INCHES, THENCE NORTH 6 RODS, THENCE WEST 20 FEET AND 9.5 INCHES, THENCE SOUTH 6 RODS TO THE PLACE OF BEGINNING. SUBJECT TO A RIGHT-OF-WAY OVER THE NORTH END OF SAID DESCRIBED LAND, KNOWN AS MERCHANTS ALLEY.	KEY BANK OF UTAH % KEYCORP MGMT CO	\$30.21
01-021-0007	PART OF LOT 1, BLOCK 25, PLAT A OF OGDEN CITY SURVEY: BEGINNING AT A POINT 60 FEET AND 9 1/2 INCHES EAST OF THE SOUTHWEST CORNER OF SAID LOT 1, AND RUNNING THENCE NORTH 99 FEET, THENCE EAST 19 FEET AND 1/2 OF AN INCH, THENCE SOUTH 99 FEET, THENCE WEST 19 FEET AND 1/2 OF AN INCH TO THE POINT OF BEGINNING. SUBJECT TO A RIGHT-OF-WAY OVER AND ACROSS THE NORTH 12 FEET OF THE ABOVE DESCRIBED PREMISES.	KEY BANK OF UTAH % KEYCORP MGMT CORP	\$28.12

APN	LEGAL DESCRIPTION	OWNER	ASSESSED VALUE .001492
01-021-0008	PART OF LOT 1, BLOCK 25, PLAT A, OGDEN CITY SURVEY, WEBER COUNTY, UTAH: BEGINNING AT A POINT ON THE SOUTH LINE OF SAID LOT, 41 FEET AND 9 INCHES EAST OF THE SOUTHWEST CORNER OF SAID LOT, AND RUNNING THENCE NORTH 99 FEET, THENCE EAST 19 FEET AND 1/2 OF AN INCH, THENCE SOUTH 99 FEET, THENCE WEST 19 FEET AND 1/2 OF AN INCH TO THE PLACE OF BEGINNING. SUBJECT TO A RIGHT-OF-WAY OVER THE NORTH 12 FEET OF THE ABOVE DESCRIBED TRACT OF LAND.	KEY BANK OF UTAH % KEYCORP MGMT CO	\$28.08
01-021-0009	BEGINNING AT A POINT 303.60 FEET WEST FROM THE SOUTHEAST CORNER OF LOT 1, BLOCK 25, PLAT A, OGDEN CITY SURVEY, WEBER COUNTY, UTAH; THENCE NORTH 87 FEET, THENCE EAST 13.95 FEET, THENCE SOUTH 87 FEET, THENCE WEST 13.95 FEET TO THE PLACE OF BEGINNING.	KEY BANK OF UTAH % KEYCORP MGMT CO	\$18.13
01-021-0019	PART OF LOT 3, BLOCK 25, PLAT A, OGDEN CITY SURVEY, WEBER COUNTY, UTAH: BEGINNING AT A POINT ON THE WEST LINE OF KIESEL AVENUE 30 FEET WEST FROM THE NORTHEAST CORNER OF LOT 3; RUNNING THENCE WEST ALONG THE NORTH LINE OF SAID LOT 3; 163.9 FEET, THENCE SOUTH 12 FEET, THENCE EAST 163.9 FEET TO THE WEST LINE OF KIESEL AVENUE, THENCE NORTH 12 FEET TO THE POINT OF BEGINNING.	ALVEY HOLDING LLC	\$14.97
01-021-0021	PART OF LOT 4, BLOCK 25, PLAT A, OGDEN CITY SURVEY, WEBER COUNTY, UTAH, DESCRIBED AS FOLLOWS: BEGINNING AT A POINT NORTH 89D02' WEST 170 FEET FROM THE SOUTHEAST CORNER OF LOT 4; SAID BLOCK 25, THENCE NORTH 0D58' EAST 5.66 FEET, THENCE NORTH 89D02' WEST 23.90 FEET, THENCE SOUTH 0D58' WEST 5.66 FEET, THENCE SOUTH 89D02' EAST 23.90 FEET TO THE POINT OF BEGINNING.	ALVEY HOLDING LLC	\$0.81
01-021-0036	PART OF LOT 4, BLOCK 25, PLAT A, OGDEN CITY SURVEY, WEBER COUNTY, UTAH: BEGINNING AT THE SOUTHWEST CORNER OF SAID LOT 4; AND RUNNING THENCE NORTH 50 FEET ALONG THE WEST LINE OF SAID LOT 4, THENCE EAST 161.65 FEET TO A POINT 140 FEET WEST OF THE WEST LINE OF KIESEL AVENUE, THENCE SOUTH 44.34 FEET, THENCE WEST 23.50 FEET, THENCE SOUTH 5.66 FEET TO THE SOUTH LINE OF SAID LOT 4; THENCE WEST 137.75 FEET TO THE POINT OF BEGINNING. SUBJECT TO A RIGHT-OF-WAY DESCRIBED AS FOLLOWS: PART OF LOT 4, BLOCK 25, PLAT A, OGDEN CITY SURVEY, WEBER COUNTY, UTAH: BEGINNING AT A POINT ON THE SOUTH LINE OF SAID LOT 4, 137.75 FEET EAST OF THE SOUTHWEST CORNER OF SAID LOT; AND RUNNING THENCE NORTH 5.66 FEET, THENCE EAST 23.9 FEET, THENCE NORTH 32.34 FEET, THENCE WEST 38 FEET, THENCE SOUTH 38 FEET TO THE SOUTH LINE OF SAID LOT 4; THENCE EAST 14.1 FEET TO THE POINT OF BEGINNING. TOGETHER WITH RIGHT-OF-WAY (774-310).	ALVEY HOLDING LLC	\$265.61
01-021-0037	PART OF LOT 4, BLOCK 25, PLAT A, OGDEN CITY SURVEY, WEBER COUNTY, UTAH: BEGINNING 161.65 FEET EAST OF THE SOUTHWEST CORNER OF SAID LOT 4; THENCE EAST 140 FEET, MORE OR LESS, TO WEST LINE OF KIESEL AVENUE, THENCE NORTH 49 FEET 4 INCHES, THENCE WEST 90.9 FEET, THENCE NORTH 8 INCHES, THENCE WEST 49.10 FEET, THENCE SOUTH 50 FEET TO BEGINNING.	ALVEY HOLDING LLC	\$427.40

01-2502419-00

APN	LEGAL DESCRIPTION	OWNER	ASSESSED VALUE .001492
01-021-0038	<p>PART OF LOT 4, BLOCK 25, PLAT A, OGDEN CITY SURVEY, WEBER COUNTY, UTAH: BEGINNING AT A POINT 50 FEET NORTH AND 301.9 FEET EAST FROM THE SOUTHWEST CORNER OF SAID LOT, AND RUNNING THENCE SOUTH 8 INCHES, THENCE WEST 90.9 FEET, THENCE NORTH 8 INCHES, THENCE EAST 90.9 FEET TO THE PLACE OF BEGINNING. ALSO: PART OF LOT 4, BLOCK 25, PLAT A, OGDEN CITY SURVEY, WEBER COUNTY, UTAH: BEGINNING AT A POINT ON THE EAST LINE OF GRANT AVENUE 50 FEET NORTH OF THE SOUTHWEST CORNER OF SAID LOT 4; AND RUNNING THENCE NORTH 17.02 FEET, THENCE EAST 25.84 FEET, THENCE NORTH 5.15 FEET, THENCE EAST 88.26 FEET, THENCE NORTH 60.83 FEET, MORE OR LESS, TO THE NORTH LINE OF SAID LOT 4; THENCE EAST 187.91 FEET, MORE OR LESS, TO THE WEST LINE OF KIESEL AVENUE, THENCE SOUTH 83 FEET, MORE OR LESS, TO A POINT 50 FEET NORTH OF THE SOUTH LINE OF SAID LOT 4; THENCE WEST 301.65 FEET, MORE OR LESS, TO THE PLACE OF BEGINNING. SAVING AND RESERVING UNTO THE OGDEN TRUST & DEVELOPMENT COMPANY, A CORPORATION, ITS ASSIGNS, SUCCESSORS, AND LEGAL REPRESENTATIVES, FOREVER, AND EASEMENT AND RIGHT OF INGRESS EGRESS TO AND OVER THE FOLLOWING DESCRIBED TRACT OF LAND OGDEN CITY, WEBER COUNTY, UTAH: PART OF LOT 4: BEGINNING AT A POINT 67.02 FEET NORTH AND 25.84 FEET EAST OF THE SOUTHWEST CORNER OF SAID LOT 4; AND RUNNING THENCE EAST 20 FEET, THENCE NORTH 5.1 FEET, THENCE WEST 20 FEET, THENCE SOUTH 5.15 FEET TO THE PLACE OF BEGINNING. THE SAID EASEMENT AND RIGHT-OF-WAY BEING FOR THE PURPOSE OF HAVING AND MAINTAINING A STAIRWAY TO THE FIRST FLOOR AS IT NOW STANDS, AND TO ANY FLOOR THAT MAY BE BUILT ABOVE THE SAME OF THE BUILDING NOW STANDING UPON THE FOLLOWING DESCRIBED TRACT OF LAND, OGDEN CITY, WEBER COUNTY, UTAH: PART OF SAID LOT 4: BEGINNING AT A POINT 50 FEET NORTH OF THE SOUTHWEST CORNER OF SAID LOT 4; AND RUNNING THENCE NORTH 17.02 FEET, THENCE EAST 25.84 FEET, THENCE NORTH 5.15 FEET, THENCE EAST 88.26 FEET, THENCE SOUTH 22.17 FEET, THENCE WEST 114.1 FEET TO THE PLACE OF BEGINNING.</p>	JTRUBUS, PHIDIA K & HOMER K CUTRUBUS % ROCKY MT CHRYSLER PLYMOUTH	\$188.24
01-021-0039	<p>PART OF LOT 4, BLOCK 25, PLAT A, OGDEN CITY SURVEY: BEGINNING AT A POINT ON THE EAST LINE OF GRANT AVENUE 67.02 FEET NORTH OF THE SOUTHWEST CORNER OF SAID LOT 4, AND RUNNING THENCE EAST 25.84 FEET, THENCE NORTH 5.15 FEET, THENCE EAST 88.26 FEET, THENCE NORTH 47.83 FEET, MORE OR LESS TO A POINT 13 FEET SOUTH OF THE NORTH LINE OF SAID LOT 4; THENCE WEST PARALLEL TO THE NORTH LINE OF SAID LOT 4 TO THE EAST LINE OF GRANT AVENUE 114.1 FEET, THENCE SOUTH ALONG THE EAST LINE OF GRANT AVENUE 52.98 FEET, MORE OR LESS TO THE PLACE OF BEGINNING. TOGETHER WITH A PERPETUAL EASEMENT AND RIGHT OF INGRESS AND EGRESS OVER THE FOLLOWING DESCRIBED PART OF SAID LOT 4: BEGINNING AT A POINT 67.02 FEET NORTH AND 25.84 FEET EAST OF THE SOUTHWEST CORNER OF SAID LOT 4, AND RUNNING THENCE EAST 20 FEET, THENCE NORTH 5.15 FEET, THENCE WEST 20 FEET, THENCE SOUTH 5.15 FEET TO THE PLACE OF BEGINNING.</p>	H & P INVESTMENTS % WASATCH FRONT ISUZU	\$80.31
01-021-0040	<p>PART OF LOT 4, BLOCK 25, PLAT A, OGDEN CITY SURVEY, WEBER COUNTY, UTAH: BEGINNING AT THE NORTHWEST CORNER OF SAID LOT 4, AND RUNNING THENCE SOUTH 13 FEET, THENCE EAST 114.1 FEET, THENCE NORTH 13 FEET, THENCE WEST 114.1 FEET TO THE PLACE OF BEGINNING. SUBJECT TO A RIGHT-OF-WAY OVER THE EAST 10 FEET OF SAID TRACT.</p>	CENTURY INVESTMENTS PARTNERSHIP L L C	\$43.40

60
1

01-2599-140

APN	LEGAL DESCRIPTION	OWNER	ASSESSED VALUE .001492
01-021-0041	PART OF LOT 5, BLOCK 25, PLAT A, OGDEN CITY SURVEY, WEBER COUNTY, UTAH: BEGINNING AT A POINT ON GRANT AVENUE 10 FEET NORTH OF THE SOUTHWEST CORNER OF LOT 5; THENCE NORTH 99 FEET TO A POINT 155.5 FEET SOUTH OF THE NORTHWEST CORNER OF BLOCK 25, THENCE EAST 110 FEET, THENCE SOUTH 99 FEET, THENCE WEST 110 FEET TO BEGINNING. TOGETHER WITH A RIGHT-OF-WAY OVER AND UPON THE RIGHTS- OF-WAY ADJOINING SAID PREMISES ON THE SOUTH AND EAST.	CENTURY INVESTMENTS PARTNERSHIP L L C	\$532.77
01-021-0043	PART OF LOT 5, BLOCK 25, PLAT A, OGDEN CITY SURVEY, WEBER COUNTY, UTAH: BEGINNING AT A POINT 30 FEET WEST AND 165.17 FEET SOUTH OF THE NORTHEAST CORNER OF LOT 6, SAID BLOCK 25, AND RUNNING THENCE SOUTH 96 FEET 7.5 INCHES, THENCE WEST 180 FEET, THENCE NORTH 96 FEET 7.5 INCHES, THENCE EAST 180 FEET TO THE POINT OF BEGINNING. TOGETHER WITH AND INCLUDING A PERPETUAL RIGHT-OF-WAY FOR ALL PURPOSES OVER AND ACROSS THE FOLLOWING DESCRIBED LAND: BEGINNING AT A POINT 210 FEET WEST AND 165.17 FEET SOUTH OF THE NORTHEAST CORNER OF SAID LOT 6, SAID BLOCK 25, PLAT A, OGDEN CITY SURVEY, THENCE SOUTH 96 FEET 7.5 INCHES, THENCE WEST 10 FEET, THENCE NORTH 96 FEET 7.5 INCHES, THENCE EAST 10 FEET TO THE POINT OF BEGINNING. SUBJECT TO A PERPETUAL RIGHT-OF-WAY OVER AND ACROSS THE FOLLOWING DESCRIBED LAND: BEGINNING AT A POINT 30 FEET WEST AND 165.09 FEET SOUTH FROM THE NORTHEAST CORNER OF SAID LOT 6; AND RUNNING THENCE SOUTH 8.48 FEET, THENCE WEST 114.85 FEET, THENCE NORTH 8.48 FEET; THENCE EAST 114.85 FEET TO BEGINNING.	H & P INVESTMENTS % ROCKY MT CHRYSLER PLYMOUTH	\$111.90
01-021-0044	PART OF LOTS 5 AND 6, BLOCK 25, PLAT A, OGDEN CITY SURVEY, WEBER COUNTY, UTAH: BEGINNING AT A POINT 165.17 FEET SOUTH (ALONG THE CENTERLINE OF HUDSON AVENUE), AND 144.2 FEET WEST FROM THE NORTHEAST CORNER OF SAID LOT 6; THENCE NORTH 36.7 FEET, PARALLELING HUDSON AVENUE, THENCE WEST 30.23 FEET, THENCE NORTH 13.39 FEET, THENCE WEST 23.5 FEET, THENCE NORTH 5 FEET TO RIGHT-OF-WAY, THENCE WEST 8.5 FEET, MORE OR LESS, TO RIGHT-OF-WAY, THENCE SOUTH ALONG THE EAST LINE OF RIGHT- OF-WAY 55.09 FEET, THENCE EAST ALONG THE NORTH LINE OF RIGHT-OF-WAY 62.23 FEET, MORE OR LESS, TO THE POINT OF BEGINNING. TOGETHER WITH A RIGHT-OF-WAY FOR THE PURPOSE OF INGRESS AND EGRESS OVER ALL RIGHTS-OF-WAY ADJOINING AND ADJACENT TO ABOVE DESCRIBED TRACT OF LAND TO THE RESPECTIVE TERMINALS.	EMPIRE INVESTMENT GROUP LLC	\$16.44

61

01-021-0049

APN	LEGAL DESCRIPTION	OWNER	ASSESSED VALUE .001492
01-021-0049	<p>PART OF LOT 6, BLOCK 25, PLAT A, OGDEN CITY SURVEY, WEBER COUNTY, UTAH: BEGINNING AT THE INTERSECTION OF THE SOUTH LINE OF 24TH STREET AND THE WEST LINE OF KIESEL AVENUE (FORMERLY HUDSON AVENUE) 84 FEET WEST OF THE NORTHEAST CORNER OF SAID LOT 6, AND RUNNING THENCE SOUTH 300 FEET; THENCE WEST 22.6 FEET; THENCE NORTH 100 FEET TO THE SOUTH LINE OF 24TH STREET; THENCE EAST 22.6 FEET TO THE POINT OF BEGINNING.</p> <p>TOGETHER WITH ALL RIGHTS-OF-WAY, EASEMENT AND APPURTENANCES BELONGING OVER AND UPON THE FOLLOWING DESCRIBED TRACT OF LAND, TO-WIT: PART OF SAID LOTS 5 AND 6, BLOCK 25, PLAT A, OGDEN CITY SURVEY, WEBER COUNTY, UTAH: BEGINNING AT A POINT ON THE WEST LINE OF KIESEL AVENUE (FORMERLY HUDSON AVENUE) 210 FEET WEST AND 165.17 FEET SOUTH FROM THE NORTHEAST CORNER OF SAID LOT 6; THENCE SOUTH 96 FEET 7.5 INCHES, MORE OR LESS, TO THE SOUTH LINE OF SAID LOT 5; THENCE WEST 120 FEET, MORE OR LESS, TO THE EAST LINE OF GRANT AVENUE, THENCE NORTH ALONG THE EAST LINE OF GRANT AVENUE 10 FEET, THENCE EAST 110 FEET, THENCE NORTH 99 FEET TO A POINT 155.5 FEET SOUTH OF THE NORTH LINE OF SAID LOT 6; THENCE EAST 5 FEET, THENCE NORTH 45 FEET, THENCE WEST 115 FEET TO THE EAST LINE OF GRANT AVENUE, THENCE NORTH 10 FEET, THENCE EAST 133 FEET, MORE OR LESS, TO A POINT 197.93 FEET WEST OF THE EAST LINE OF SAID LOT 6; THENCE SOUTH 10 FEET, THENCE WEST 8.5 FEET, THENCE SOUTH 55.09 FEET, THENCE WEST 3.57 FEET TO THE PLACE OF BEGINNING.</p>	LOHMUELLER REH, LLC	\$261.78
01-021-0056	<p>PART OF LOT 7, BLOCK 25, PLAT A, OGDEN CITY SURVEY, WEBER COUNTY, UTAH; MORE PARTICULARLY DESCRIBED AS FOLLOWS: BEGINNING AT THE NORTHEAST CORNER OF SAID LOT 7, BLOCK AND PLAT AFORESAID, AND RUNNING THENCE SOUTH 101 FEET, THENCE WEST 122 FEET, THENCE NORTH 101 FEET, THENCE EAST 122 FEET TO THE PLACE OF BEGINNING. TOGETHER WITH A RIGHT-OF-WAY OVER THE FOLLOWING DESCRIBED TRACT OF LAND: BEGINNING AT A POINT 101 FEET SOUTH AND 122 FEET WEST OF THE NORTHEAST CORNER OF SAID LOT 7, BLOCK AND PLAT AFORESAID, AND RUNNING THENCE WEST 43 FEET, THENCE NORTH 12 FEET, THENCE EAST 43 FEET, THENCE SOUTH 12 FEET TO THE PLACE OF BEGINNING.</p>	ANDROMEDA HOSPITALITY GROUP INC	\$4,151.84
01-021-0067	<p>PART OF LOT 8, BLOCK 25, PLAT A, OGDEN CITY SURVEY, WEBER COUNTY, UTAH: BEGINNING ON THE EAST LINE OF KIESEL AVENUE AND THE SOUTH LINE OF SAID LOT 8; RUNNING THENCE EAST 100 FEET, MORE OR LESS, THENCE NORTH 66 FEET; THENCE WEST 100 FEET, MORE OR LESS, THENCE SOUTH 66 FEET TO BEGINNING.</p>	OGDEN WASATCH HOLDINGS LLC	\$77.99
01-021-0070	<p>PART OF LOT 9 AND 10, BLOCK 25, PLAT A, OGDEN CITY SURVEY, WEBER COUNTY, UTAH: BEGINNING AT A POINT 30 FEET EAST AND 85.5 FEET SOUTH FROM THE NORTHWEST CORNER OF SAID LOT 10, RUNNING THENCE EAST 128 FEET, MORE OR LESS, TO THE CENTER OF MERCHANTS ALLEY, THENCE NORTH 58 FEET, MORE OR LESS, THENCE NORTH 89D04'22" WEST 26 FEET, MORE OR LESS, THENCE NORTH 0D57'44" EAST 95 FEET, MORE OR LESS, TO THE WEST LINE OF VACATED MERCHANTS ALLEY; THENCE NORTHERLY ALONG SAID WEST SIDE TO THE NORTH LINE OF LOT 9, THENCE WEST TO THE EAST SIDE OF KIESEL AVENUE, THENCE SOUTH ALONG SAID EAST LINE 217.5 FEET, MORE OR LESS, TO THE POINT OF BEGINNING. TOGETHER WITH THAT PORTION OF VACATED MERCHANTS ALLEY ABUTTING SAID PROPERTY ON THE EAST. (1746-2882).</p>	OGDEN WASATCH HOLDINGS LLC	\$3,313.60

PL 25-92-419 TO 60 OF 140

APN	LEGAL DESCRIPTION	OWNER	ASSESSED VALUE .001492,
01-021-0072	PART OF LOT 10, BLOCK 25, PLAT A, OGDEN CITY SURVEY, WEBER COUNTY, UTAH: BEGINNING ON THE WEST LINE OF WASHINGTON BOULEVARD, SAID POINT BEING 224.98 FEET NORTH 0D58' EAST ALONG THE WEST LINE OF WASHINGTON BOULEVARD FROM THE SOUTHEAST CORNER OF LOT 1 OF SAID BLOCK 25, NORTH 89D04'22" WEST 165.82 FEET TO THE EAST LINE OF MERCHANTS ALLEY, THENCE NORTH 13.86 FEET, THENCE EAST 34 FEET, THENCE NORTH 10.64 FEET, THENCE SOUTH 89D04'22" EAST 99.86 FEET, THENCE SOUTH 6.58 FEET, THENCE EAST 31.25 FEET TO THE WEST LINE OF WASHINGTON BOULEVARD, THENCE SOUTH 0D58' WEST 17.92 FEET TO THE POINT OF BEGINNING. TOGETHER WITH THAT PORTION OF VACATED MERCHANTS ALLEY ABUTTING SAID PROPERTY ON THE WEST. (1746-2882).	OGDEN WASATCH HOLDINGS LLC	\$51.88
01-021-0078	PART OF LOTS 1 AND 10, BLOCK 25, PLAT A, OGDEN CITY SURVEY: BEGINNING AT A POINT ON THE WEST LINE OF WASHINGTON BOULEVARD, SAID POINT BEING 66.06 FEET NORTH 0D58' EAST ALONG SAID WEST LINE FROM THE SOUTHEAST CORNER OF SAID LOT 1; RUNNING THENCE NORTH 89D06'42" WEST 84.86 FEET ALONG AN EXISTING BUILDING WALL TO A BUILDING CORNER; THENCE NORTH 10S6'53" EAST 14.75 FEET ALONG AN EXISTING BUILDING WALL TO A BUILDING CORNER; THENCE NORTH 88D54'59" WEST 81.21 FEET TO THE EAST LINE OF MERCHANTS ALLEY EXTENDED; THENCE NORTH 0D58' EAST 144.00 FEET ALONG SAID EAST LINE EXTENDED AND EAST LINE; THENCE SOUTH 89D04'12" EAST 165.82 FEET TO THE WEST LINE OF WASHINGTON BOULEVARD; THENCE SOUTH 0D58' WEST 158.92 FEET ALONG SAID WEST LINE TO THE POINT OF BEGINNING. TOGETHER WITH AN EASEMENT AND RIGHT-OF-WAY APPURTENANT TO SAID PROPERTY FOR INGRESS AND EGRESS FOR VEHICULAR AND PEDESTRIAN TRAFFIC OVER AND ACROSS THE FOLLOWING-DESCRIBED REAL PROPERTY CONTIGUOUS THERETO: PART OF LOT 1, BLOCK 25, PLAT A, OGDEN CITY SURVEY: BEGINNING AT A POINT ON THE EAST LINE OF KIESEL AVENUE; SAID POINT BEING 301.65 FEET NORTH 89D02' WEST AND 91.75 FEET NORTH 0D58' EAST FROM THE SOUTHEAST CORNER OF SAID LOT 1, RUNNING THENCE NORTH 0D58' EAST 24.01 FEET ALONG SAID EAST LINE, THENCE SOUTH 87D49'04" EAST 135.86 FEET TO THE EAST LINE OF MERCHANTS ALLEY; THENCE SOUTH 0D58' WEST 24.01 FEET ALONG SAID EAST LINE; THENCE NORTH 87D49'04" WEST 135.86 FEET ALONG THE NORTH LINE OF EXISTING BUILDING AND BUILDING LINE EXTENDED TO THE POINT OF BEGINNING.	OGDEN WASATCH HOLDINGS LLC	\$10,414.48

65

01-021-0082
01-021-0085
01-021-0088

APN	LEGAL DESCRIPTION	OWNER	ASSESSED VALUE .001492
01-021-0082	PART OF LOTS 5 AND 6, BLOCK 25, PLAT A, OGDEN CITY SURVEY; BEGINNING AT A POINT WHICH IS NORTH 89D09' WEST 162.56 FEET ALONG 24TH STREET FROM THE NORTHEAST CORNER OF SAID LOT 6, AND RUNNING THENCE SOUTH 0D58' WEST 80.47 FEET; THENCE NORTH 89D09' WEST 3.30 FEET; THENCE SOUTH 0D58' WEST 19.53 FEET; THENCE SOUTH 89D09' EAST 30.11 FEET; THENCE SOUTH 0D58' WEST 20.00 FEET; THENCE SOUTH 89D09' EAST 2.75 FEET, MORE OR LESS, TO A POINT 201 FEET EAST OF THE WEST LINE OF SAID LOT 6; THENCE SOUTH 0D58' WEST 45.05 FEET; THENCE NORTH 89D09' WEST 14.20 FEET; THENCE NORTH 0D58' EAST 36.70 FEET; THENCE NORTH 89D09' WEST 30.3 FEET; THENCE NORTH 0D58' EAST 13.39 FEET; THENCE FIVE COURSES AS FOLLOWS: NORTH 89D09' WEST 23.5 FEET, NORTH 0D58' EAST 15.00 FEET; NORTH 89D09' WEST 25.71 FEET, NORTH 0D58' EAST 100.00 FEET TO THE SOUTH LINE OF 24TH STREET; THENCE SOUTH 89D09' EAST ALONG SAID SOUTH LINE TO THE POINT OF BEGINNING. TOGETHER WITH THE FOLLOWING DESCRIBED RIGHTS-OF-WAY LOCATED IN LOTS 5 AND 6, BLOCK 25, PLAT A, OGDEN CITY SURVEY, MORE PARTICULARLY DESCRIBED AS FOLLOWS: BEGINNING ON THE WEST LINE OF KIESEL AVENUE AT A POINT WHICH BEARS NORTH 89D09' WEST 30.00 FEET AND SOUTH 0D58' WEST 165.09 FEET FROM THE NORTHEAST CORNER OF SAID LOT 6, BLOCK 25, PLAT A, AND RUNNING THENCE SOUTH 0D58' WEST 8.48 FEET ALONG SAID WEST LINE; THENCE NORTH 89D09' WEST 114.85 FEET; THENCE NORTH 0D58' EAST 8.48 FEET; THENCE SOUTH 89D09' EAST 114.85 FEET TO THE POINT OF BEGINNING. ALSO: BEGINNING ON THE EAST LINE OF GRANT AVENUE AT A POINT WHICH BEARS SOUTH 0D58' WEST 100.00 FEET FROM THE NORTHWEST CORNER OF SAID LOT 6, BLOCK 25, PLAT A, AND RUNNING THENCE SOUTH 0D58' WEST 10.00 FEET ALONG SAID EAST LINE; THENCE SOUTH 89D09' EAST 129.49 FEET; THENCE NORTH 0D58' EAST 10.00 FEET; THENCE NORTH 89D09' WEST 129.49 FEET TO THE POINT OF BEGINNING.	BERTHANA BUILDING LLC	\$1,402.94
01-021-0085	PART OF LOT 8, BLOCK 25, PLAT A, OGDEN CITY SURVEY; BEGINNING AT A POINT ON THE EAST LINE OF KIESEL AVENUE, SAID POINT BEING 301.65 FEET NORTH 89D07'36" WEST ALONG THE NORTH LINE OF SAID LOT 8 AND 3.62 FEET SOUTH 0D58' WEST ALONG THE EAST LINE OF KIESEL AVENUE FROM THE NORTHEAST CORNER OF SAID LOT 8, RUNNING THENCE SOUTH 89D01' EAST 100.94 FEET, THENCE SOUTH 0D57'44" WEST 58.61 FEET, THENCE NORTH 89D09' WEST 100.95 FEET TO THE EAST LINE OF KIESEL AVENUE, THENCE NORTH 0D57' EAST 58.85 FEET ALONG SAID EAST LINE TO THE POINT OF BEGINNING.	ADNRROMEDA HOSPITALITY GROUP INC	\$327.98
01-021-0088	PART OF LOTS 5 AND 6, BLOCK 25, PLAT A, OGDEN CITY SURVEY, WEBER COUNTY, UTAH; BEGINNING AT THE INTERSECTION OF THE SOUTH LINE OF 24TH STREET AND THE WEST LINE OF KIESEL AVENUE (FORMERLY HUDSON AVENUE) 30 FEET WEST OF THE NORTHEAST CORNER OF SAID LOT 6, AND RUNNING THENCE SOUTH 165.17 FEET ALONG THE WEST LINE OF KIESEL AVENUE, THENCE WEST 99.1 FEET, THENCE NORTH 45.17 FEET, THENCE EAST 40.03 FEET, THENCE NORTH 125.14 FEET TO THE SOUTH LINE OF 24TH STREET, THENCE EAST 53.9 FEET ALONG THE SOUTH LINE OF 24TH STREET TO THE PLACE OF BEGINNING. SUBJECT TO AND TOGETHER WITH A RIGHT OF WAY AND EASEMENT FOR INGRESS AND EGRESS, LOADING AND UNLOADING OF VEHICLES ONLY OVER A STRIP OF GROUND WHICH IS DESCRIBED AS FOLLOWS; BEGINNING AT THE SOUTHEAST CORNER OF THE ABOVE DESCRIBED PROPERTY AND RUNNING THENCE WEST ALONG THE SOUTH LINE OF SAID PROPERTY EXTENDED 180 FEET, THENCE SOUTH 10.0 FEET, THENCE EAST PARALLEL TO THE SOUTH LINE OF THE ABOVE DESCRIBED PROPERTY 180 FEET, THENCE NORTH 10.00 FEET TO THE	CSPE005 LLC	\$1,861.69

b4

OGDEN CITY RECORDS

APN	LEGAL DESCRIPTION	OWNER	ASSESSED VALUE .001492
01-021-0093	PART OF LOT 6, BLOCK 25, PLAT A, OGDEN CITY SURVEY, WEBER COUNTY, UTAH, DESCRIBED AS FOLLOWS; BEGINNING AT A POINT THAT IS NORTH 89D09'00" WEST ALONG THE LOT LINE 84.88 FEET AND SOUTH 00D58'00" WEST 100.07 FEET FROM THE NORTHEAST CORNER OF SAID LOT 6, THENCE SOUTH 00D58'00" WEST 25.14 FEET, THENCE NORTH 89D09'00" WEST 45.77 FEET, THENCE NORTH 00D58'00" EAST 5.21 FEET, THENCE SOUTH 89D09'00" EAST 23.98 FEET, THENCE NORTH 00D58'00" EAST 19.93 FEET, THENCE SOUTH 89D09'00" EAST 21.79 FEET TO THE POINT OF BEGINNING.	EMPIRE INVESTMENT GROUP LLC	\$10.04
01-021-0094	FOLLOWING DESCRIBED PART OF LOTS 5 & 6 BLOCK 25, PLAT "A", OGDEN CITY SURVEY; BEGINNING AT A POINT WHICH IS NORTH 89D09' WEST 107.86 FEET ALONG 24TH STREET FROM THE NORTHEAST CORNER OF SAID LOT 6, SAID POINT BEING THE NORTHEAST CORNER OF THE BERTHANA BUILDING, RUNNING THENCE SOUTH 0D58' WEST 120.00 FEET; THENCE NORTH 89D09' WEST 27.88 FEET; THENCE NORTH 0D58' EAST 20.00 FEET; THENCE NORTH 89D09' WEST 30.11 FEET, THENCE NORTH 0D58' EAST 19.53 FEET; THENCE SOUTH 89D09' EAST 3.30 FEET; THENCE NORTH 0D58' EAST 80.47 FEET; THENCE SOUTH 89D09' EAST 54.70 FEET TO THE POINT OF BEGINNING.	BERTHANA BUILDING LLC % SHANE MCCONNELL	\$490.90
01-022-0001	COMMENCING AT THE INTERSECTION OF THE WEST LINE OF ADAMS STREET AND THE NORTH LINE OF 25TH STREET, WHICH POINT OF INTERSECTION IS ALSO THE SOUTHEAST CORNER OF LOT 1, BLOCK 26, PLAT A, OGDEN CITY SURVEY, WEBER COUNTY, UTAH, AND RUNNING THENCE NORTH ALONG THE WEST LINE OF ADAMS STREET 72 FEET, THENCE WEST PARALLEL TO 25TH STREET 97.5 FEET, THENCE NORTH 18 FEET, THENCE WEST 52 FEET, THENCE SOUTH 60 FEET, THENCE EAST 5 FEET, THENCE SOUTH 30 FEET TO THE NORTH LINE OF 25TH STREET, THENCE EAST ALONG SAID NORTH LINE 144.5 FEET TO THE POINT OF BEGINNING. TOGETHER WITH A RIGHT OF INGRESS AND EGRESS TO AND FROM SAID REAL PROPERTY AND 25TH STREET, OVER UPON AND ACROSS A STRIP OF GROUND MORE PARTICULARLY DESCRIBED AS FOLLOWS: COMMENCING ON THE NORTH LINE OF 25TH STREET AT THE SOUTHWEST CORNER OF THE PROPERTY ABOVE PARTICULARLY DESCRIBED, THENCE NORTH 30 FEET, THENCE WEST 5 FEET, THENCE NORTH 60 FEET, THENCE WEST 20 FEET, MORE OR LESS, TO THE WEST LINE OF LESSOR'S DRIVEWAY, THENCE SOUTH ALONG THE WEST SIDE OF LESSOR'S DRIVEWAY TO THE NORTH LINE OF 25TH STREET, THENCE EAST 25 FEET, MORE OR LESS, TO THE POINT OF BEGINNING. SUBJECT TO A JOINT USE EASEMENT FOR INGRESS AND EGRESS TO GRANTEE'S PROPERTY OVER THE FOLLOWING DESCRIBED PARCEL OF LAND IN LOT 2, BLOCK 26, PLAT "A", OGDEN CITY SURVEY: BEGINNING AT A POINT SOUTH 0D58' WEST 469.00 FEET AND NORTH 89D02' WEST 145.50 FEET FROM THE NORTHEAST CORNER OF SAID BLOCK 26, RUNNING THENCE SOUTH 0D58' WEST 198.50 FEET TO THE NORTHERLY SIDE OF 25TH STREET, THENCE NORTH 89D02' WEST 3.00 FEET, THENCE NORTH 0D58' EAST 198.50 FEET, THENCE SOUTH 89D02' EAST 3.00 FEET TO THE PLACE OF BEGINNING (1457-1246).	ADAMS NORTH WEST LLC	\$67.59

65

01-022-003
01-022-006
01-022-010
01-022-013

APN.	LEGAL DESCRIPTION	OWNER	ASSESSED VALUE .001492'
01-022-003	PART OF LOTS 1 AND 2, BLOCK 26, PLAT A, OGDEN CITY SURVEY, WEBER COUNTY, UTAH: BEGINNING AT A POINT WEST ALONG THE NORTH LINE OF 25TH STREET 144.5 FEET FROM THE SOUTHEAST CORNER OF SAID LOT 1, AND RUNNING THENCE WEST ALONG SAID NORTH LINE 63.058 FEET, THENCE NORTH 134.6 FEET, THENCE EAST 80.162 FEET, THENCE SOUTH 44.6 FEET, THENCE WEST 23 FEET, THENCE SOUTH 60 FEET, THENCE EAST 5 FEET, THENCE SOUTH 30 FEET TO THE POINT OF BEGINNING. SUBJECT TO THE RIGHT-OF-WAY (883-696). SUBJECT TO A JOINT USE EASEMENT FOR INGRESS AND EGRESS TO GRANTEE'S PROPERTY OVER THE FOLLOWING DESCRIBED PARCEL OF LAND IN LOT 2, BLOCK 26, PLAT "A", OGDEN CITY SURVEY: BEGINNING AT A POINT SOUTH 0D58' WEST 469.00 FEET AND NORTH 89D02' WEST 146.50 FEET FROM THE NORTHEAST CORNER OF SAID BLOCK 26, RUNNING THENCE SOUTH 0D58' WEST 198.50 FEET TO THE NORTHERLY SIDE OF 25TH STREET, THENCE NORTH 89D02' WEST 3.00 FEET, THENCE NORTH 0D58' EAST 198.50 FEET, THENCE SOUTH 89D02' EAST 3.00 FEET TO THE PLACE OF BEGINNING (1457-1246).	ADAMS NORTH WEST LLC	\$52.92
01-022-006	PART OF LOTS 1 AND 2, BLOCK 26, PLAT A, OGDEN CITY SURVEY, WEBER COUNTY, UTAH. BEGINNING AT A POINT 173.00 FEET NORTH 89D02' WEST AND 11.25 FEET SOUTH 0D58' WEST FROM THE NORTHEAST CORNER OF SAID LOT 1; AND RUNNING THENCE SOUTH 124.50 FEET; THENCE EAST 46.7 FEET; THENCE SOUTH 63.40 FEET; THENCE WEST 80.162 FEET; THENCE NORTH 187.90 FEET, THENCE EAST 34.163 FEET, MORE OR LESS, TO THE POINT OF BEGINNING. SUBJECT TO THE RIGHT-OF-WAY (883-696). SUBJECT TO A JOINT EASEMENT FOR INGRESS AND EGRESS TO GRANTEE'S PROPERTY OVER THE FOLLOWING DESCRIBED PARCEL OF LAND IN LOT 2, BLOCK 26, PLAT "A", OGDEN CITY SURVEY: BEGINNING AT A POINT SOUTH 0D58' WEST 469.00 FEET AND NORTH 89D02' WEST 146.50 FEET FROM THE NORTHEAST CORNER OF SAID BLOCK 26, RUNNING THENCE SOUTH 0D58' WEST 198.50 FEET TO THE NORTHERLY SIDE OF 25TH STREET, THENCE NORTH 89D02' WEST 3.00 FEET, THENCE NORTH 0D58' EAST 198.50 FEET, THENCE SOUTH 89D02' EAST 3.00 FEET TO THE PLACE OF BEGINNING (1457-1246).	ADAMS NORTH WEST LLC	\$55.20
01-022-0010	PART OF LOT 4, BLOCK 26, PLAT A, OGDEN CITY SURVEY, WEBER COUNTY, UTAH: BEGINNING AT THE NORTHEAST CORNER OF SAID LOT 4, AND RUNNING THENCE SOUTH 2.0 FEET, THENCE WEST 36.7 FEET, THENCE SOUTH 23.5 FEET, THENCE WEST 10.0 FEET, THENCE SOUTH 19.5 FEET, THENCE WEST 69.5 FEET TO CANAL ALLEY, THENCE NORTH 45.0 FEET ALONG CANAL ALLEY, THENCE EAST 116.2 FEET TO BEGINNING.	24TH & WASHINGTON LLC % PINNACLE AM MNGMNT SERV CO	\$15.52
01-022-0013	PART OF LOT 5, BLOCK 26, PLAT A, OGDEN CITY SURVEY, WEBER COUNTY, UTAH; MORE PARTICULARLY DESCRIBED AS FOLLOWS: BEGINNING AT A POINT 135.00 FEET NORTH 0D58' EAST FROM THE SOUTHWEST CORNER OF SAID LOT 5, AND RUNNING THENCE NORTH 0D58' EAST 28.67 FEET ALONG THE EAST LINE OF WASHINGTON BLVD, THENCE SOUTH 89D02' EAST 159 FEET ALONG A COMMON BEARING WALL TO THE WEST LINE OF ALLEY, THENCE SOUTH 0D58' WEST 28.67 FEET ALONG SAID WEST LINE, THENCE NORTH 89D02' WEST 159 FEET TO THE PLACE OF BEGINNING.	FARR, VERN R ETAL TRUSTEES	\$414.85

PH 2592419 PG 64 OF 140

APN	LEGAL DESCRIPTION	OWNER	ASSESSED VALUE .001492
01-022-0014	PART OF LOT 5, BLOCK 26, PLAT A, OGDEN CITY SURVEY, WEBER COUNTY, UTAH; MORE PARTICULARLY DESCRIBED AS FOLLOWS: BEGINNING AT A POINT WHICH IS 163.67 FEET NORTH 0D58' EAST FROM THE SOUTHWEST CORNER OF SAID LOT 5, AND RUNNING THENCE NORTH 0D58' EAST 43.33 FEET ALONG THE EAST LINE OF WASHINGTON BLVD; THENCE SOUTH 89D02' EAST 8 RODS (132 FEET) TO THE WEST LINE OF AN ALLEY, THENCE SOUTH 0D58' WEST 43.33 FEET ALONG SAID WEST LINE, THENCE NORTH 89D02' WEST 8 RODS (132 FEET), ALONG A COMMON BEARING WALL TO THE POINT OF BEGINNING. TOGETHER WITH ANY RIGHTS-OF-WAY OR EASEMENTS ABUTTING OR ADJACENT TO SAID PROPERTY.	POCKET PARK LLC	\$85.34
01-022-0015	PART OF LOT 5, BLOCK 26, PLAT A, OGDEN CITY SURVEY, WEBER COUNTY, UTAH: COMMENCING 207 FEET NORTH OF THE SOUTHWEST CORNER OF SAID LOT 5, AND RUNNING THENCE EAST 132 FEET; THENCE NORTH 20.25 FEET, THENCE WEST 132 FEET, THENCE SOUTH 20.25 FEET TO THE PLACE OF BEGINNING.	POCKET PARK LLC	\$39.88
01-022-0016	PART OF LOT 5, BLOCK 26, PLAT A, OGDEN CITY SURVEY, WEBER COUNTY, UTAH: BEGINNING AT A POINT 227.25 FEET NORTH OF THE SOUTHWEST CORNER OF SAID LOT 5, AND RUNNING THENCE EAST 8 RODS, THENCE NORTH 20.25 FEET, THENCE WEST 8 RODS, THENCE SOUTH 20.25 FEET TO THE PLACE OF BEGINNING.	BRIMHALL, SID	\$229.57
01-022-0017	PART OF LOT 5, BLOCK 26, PLAT A, OGDEN CITY SURVEY, WEBER COUNTY, UTAH, TO-WIT: BEGINNING 20 FEET 7 INCHES SOUTH OF A POINT 5 CHAINS AND 47.81 FEET SOUTH FROM THE NORTHWEST CORNER OF SAID BLOCK 26, AND RUNNING THENCE SOUTH 22 FEET 5 INCHES, MORE OR LESS, TO A POINT 247 FEET 5 INCHES NORTH OF THE SOUTHWEST CORNER OF SAID BLOCK 26, THENCE EAST 132 FEET; THENCE NORTH 22 FEET 5 INCHES, MORE OR LESS, THENCE WEST 132 FEET TO THE PLACE OF BEGINNING.	BAILEY, STEVEN R	\$267.43
01-022-0018	PART OF LOT 5, BLOCK 26, PLAT A, OGDEN CITY SURVEY, WEBER COUNTY, UTAH: BEGINNING AT A POINT 5.0 CHAINS, 47.81 FEET SOUTH OF THE NORTHWEST CORNER OF SAID BLOCK 26; SAID POINT BEING THE SOUTH BOUNDARY LINE OF THE LAND DEEDED TO D H PERRY ESTATE BY DEED DATED OCTOBER 3, 1916, AND RECORDED OCTOBER 5, 1916, IN BOOK 79 OF DEEDS, PAGE 368, RECORDS IN THE OFFICE OF THE COUNTY RECORDER OF WEBER COUNTY, UTAH; RUNNING THENCE SOUTH ALONG THE WEST LINE OF SAID LOT 5, 20 FEET 7 INCHES, MORE OR LESS, TO THE CENTER OF THE NORTH WALL OF THE TWO-STORY BRICK BUILDING KNOWN AS THE "KENNEDY BAKERY"; THENCE EAST 132 FEET, MORE OR LESS, TO THE EAST LINE OF SAID LOT 5; THENCE NORTH 20 FEET 7 INCHES, MORE OR LESS, ALONG SAID EAST LINE OF SAID LOT 5 TO A POINT EAST OF THE PLACE OF BEGINNING, THENCE WEST 132 FEET, MORE OR LESS, TO THE PLACE OF BEGINNING. PART OF LOT 5, BLOCK 26, PLAT A, OGDEN CITY SURVEY, WEBER COUNTY, UTAH: BEGINNING AT A POINT 5 CHAINS 47.81 FEET SOUTH FROM THE NORTHWEST CORNER OF SAID BLOCK 26, AND RUNNING THENCE NORTH 19 FEET, EAST 132 FEET, THENCE SOUTH 19 FEET, THENCE WEST 132 FEET TO THE PLACE OF BEGINNING. TOGETHER WITH ALL THE RIGHT, TITLE AND INTEREST OF THE GRANTORS OF, INC AND TO THE PARTITION WALLS ON THE NORTH AND SOUTH LINES OF THE ABOVE DESCRIBED PREMISES.	ZBF INVESTMENTS I LLC	\$284.49

67

2592419 PG 63 OF 140

APN	LEGAL DESCRIPTION	OWNER	ASSESSED VALUE .001492
01-022-0019	COMMENCING ON THE WEST LINE OF BLOCK 26, PLAT "A" OGDEN CITY SURVEY, AT A POINT OF INTERSECTION OF SAID WEST BLOCK LINE WITH THE NORTH LINE OF THE NORTH WALL OF THE BUILDING ON THE PROPERTY HEREBY CONVEYED, WHICH POINT IS 330.59 FEET MORE OR LESS SOUTH FROM THE NORTHWEST CORNER OF SAID BLOCK 26, AND NORTH LINE OF SAID NORTH WALL 122.5 FEET MORE OR LESS TO THE NORTHEAST CORNER OF SAID WALL, THENCE ONWARD FOLLOWING SAID NORTHLINE AS PROJECTED 9.696 FEET MORE OR LESS TO THE EAST LINE OF SAID LOT 6, BLOCK 26, AFORESAID; THENCE SOUTH ALONG THE EAST LINE OF LOTS 5 AND 6, BLOCK 26, AFORESAID 28.04 FEET MORE OR LESS TO A POINT OF INTERSECTION OF SAID EAST LOTS LINE WITH THE SOUTH LINE OF THE SOUTH WALL OF THE BUILDING ON THE PROPERTY HEREBY CONVEYED AS PROJECTED AND RUNNING THENCE WEST 8.796 FEET MORE OR LESS TO THE SOUTHEAST CORNER OF SAID SOUTH WALL; THENCE ONWARD, RUNNING WEST ALONG THE SOUTH LINE OF SAID SOUTH WALL OF SAID BUILDING 123.4 FEET MORE OR LESS TO THE WEST LINE OF SAID BLOCK 26, THENCE NORTH ALONG THE WEST LINE OF SAID BLOCK 26, 28.04 FEET MORE OR LESS TO THE POINT OF BEGINNING.	2444 WASHINGTON AVE LLC	\$710.21
01-022-0020	PART OF LOT 6, BLOCK 26, PLAT A, OGDEN CITY SURVEY: BEGINNING AT A POINT ON THE WEST LINE OF SAID LOT 3.29 FEET NORTH OF THE SOUTHWEST CORNER OF SAID LOT, WHICH POINT OF BEGINNING IS ON THE NORTH LINE OR FACE OF THE NORTH WALL OF BUILDING; THENCE NORTH 27.20 FEET TO THE MIDDLE LINE OF BUILDING WALL; THENCE EASTERLY FOLLOWING THE SAID MIDDLE LINE AND SAID LINE AS PROJECTED TO THE EAST LINE OF SAID LOT 6, THENCE SOUTH ALONG SAID LINE 26.58 FEET TO THE INTERSECTION THEREOF WITH A LINE DRAWN EASTERLY FROM THE POINT OF BEGINNING ALONG THE NORTH LINE OR FACE OF THE WALL FIRST ABOVE MENTIONED AND AS PROJECTED EASTERLY TO THE EAST LINE OF LOT 6, THENCE WEST ALONG SAID LAST MENTIONED LINE TO THE PLACE OF BEGINNING. TOGETHER WITH AND SUBJECT TO ALL PARTY WALL AGREEMENTS IN ANYWISE PERTAINING TO THE ABOVE DESCRIBED PROPERTY.	KUBLY LIVING TRUST	\$476.56
01-022-0021	PART OF LOT 6, BLOCK 26, PLAT A, OGDEN CITY SURVEY: BEGINNING AT A POINT ON THE WEST LINE OF SAID LOT, 30.49 FEET NORTH OF THE SOUTHWEST CORNER OF SAID LOT, WHICH POINT OF BEGINNING IS ON THE MIDDLE LINE OF A BUILDING WALL EXTENDING EAST FROM THE WEST LINE OF SAID LOT, THENCE NORTH 16.90 FEET TO THE MIDDLE LINE OF A BUILDING WALL; THENCE EASTERLY FOLLOWING THE SAID MIDDLE LINE AND SAID MIDDLE LINE AS PROJECTED TO THE EAST LINE OF SAID LOT 6, THENCE SOUTH ALONG SAID LINE 17 FEET TO THE INTERSECTION THEREOF WITH A LINE DRAWN EASTERLY FROM THE POINT OF BEGINNING ALONG THE MIDDLE LINE OF THE BUILDING WALL FIRST ABOVE MENTIONED AND AS PROJECTED EAST TO THE EAST LINE OF LOT 6, THENCE WEST ALONG SAID LAST MENTIONED LINE TO THE PLACE OF BEGINNING. TOGETHER WITH AND SUBJECT TO ALL PARTY WALL AGREEMENTS IN ANYWISE PERTAINING TO THE ABOVE DESCRIBED PROPERTY.	KUBLY LIVING TRUST	\$368.91
01-022-0022	PART OF LOT 6, BLOCK 26, PLAT A, OGDEN CITY SURVEY, WEBER COUNTY, UTAH: COMMENCING AT A POINT 16 RODS AND .32 FEET, MORE OR LESS, SOUTH FROM THE NORTHWEST CORNER OF SAID BLOCK 26, AT THE CENTER OF THE SOUTH WALL OF THE PATTERSON BLOCK, AND RUNNING THENCE SOUTH 22.25 FEET, MORE OR LESS, TO THE CENTER OF THE SOUTH BRICK WALL OF THE JAMES L DEE BUILDING, THENCE EAST 132 FEET; THENCE NORTH 22.25 FEET, MORE OR LESS, TO A POINT DUE EAST OF THE PLACE OF BEGINNING, THENCE WEST 132 FEET TO THE PLACE OF BEGINNING.	JACOBS, JAMES & MARY ANN JACOBS	\$257.51

24252419 06 05 01 140

APN	LEGAL DESCRIPTION	OWNER	ASSESSED VALUE .001492
01-022-0023	PART OF LOT 6 AND 7, BLOCK 26, PLAT "A" OGDEN CITY SURVEY: COMMENCING AT A POINT 16 RODS AND 32/100 OF ONE FOOT, MORE OR LESS, SOUTH OF THE NORTHWEST CORNER OF SAID BLOCK 26; SAID POINT BEING AT THE CENTER OF THE SOUTH WALL OF WHAT IS KNOWN AS THE PATTERSON BLOCK, IN OGDEN CITY, WEBER COUNTY, UTAH; AND RUNNING THENCE NORTH ALONG THE WEST LINE OF SAID LOT 6, A DISTANCE OF 49 FEET, AND 4 INCHES, TO THE SOUTH LINE OF LAND CONVEYED TO ADAM PATTERSON COMPANY, BY DEED RECORDED IN BOOK 80 OF DEEDS, PAGE 88 THEREOF WEBER COUNTY RECORDS; THENCE EAST 145.58 FEET, MORE OR LESS, TO THE WEST LINE OF CANAL ALLEY, AS SURVEYED AND PLATTED BY OGDEN CITY, THENCE SOUTH 17D12' WEST ALONG THE SAID WEST LINE OF SAID CANAL ALLEY, TO THE EAST LINE OF SAID LOT 6, THENCE SOUTH TO A POINT WHICH IS DIRECTLY EAST OF THE POINT OF BEGINNING; THENCE WEST TO THE PLACE OF BEGINNING.	2432 WASHINGTON BLVD LLC % THAINE FISCHER	\$898.35
01-022-0024	PART OF LOTS 6 AND 7, BLOCK 26, PLAT A, OGDEN CITY SURVEY: BEGINNING AT A POINT 161 FEET 11 INCHES SOUTH OF THE NORTHWEST CORNER OF SAID LOT 6, RUNNING THENCE SOUTH 53.15 FEET TO A POINT 118.57 FEET NORTH FROM THE SOUTHWEST CORNER OF SAID LOT 6, THENCE EAST 146.58 FEET, MORE OR LESS TO THE WEST LINE OF CANAL ALLEY, THENCE NORTHEASTERLY ALONG THE WEST LINE OF CANAL ALLEY TO A POINT 151.73 FEET EAST OF THE BEGINNING, THENCE WEST 151.73 FEET MORE OR LESS TO THE PLACE OF BEGINNING.	2420 WASHINGTON LLC	\$121.88
01-022-0025	PART OF LOTS 6 AND 7, IN BLOCK 26, PLAT A OF OGDEN CITY SURVEY BEGINNING AT A POINT 100 FEET SOUTH OF THE NORTHWEST CORNER OF SAID LOT 6 AND RUNNING THENCE SOUTH 61.9 FEET; THENCE EAST 149 FEET; THENCE NORTH 61.9 FEET; THENCE WEST 149 FEET TO PLACE OF BEGINNING. TOGETHER WITH ALL THE RIGHT, TITLE AND INTEREST OF SAID GRANTOR TO THE ALLEY RUNNING FROM 24TH STREET TO 25TH STREET ACROSS THE EAST END OF THE SAID PREMISES.	2420 WASHINGTON LLC	\$143.36
01-022-0028	PART OF LOT 7, BLOCK 26, PLAT A, OGDEN CITY SURVEY, WEBER COUNTY, UTAH: BEGINNING AT A POINT ON THE SOUTH LINE OF 24TH STREET 233.34 FEET EAST (233.2 FEET EAST, RECORD) OF THE NORTHWEST CORNER OF SAID BLOCK 26, AND RUNNING THENCE SOUTH 00D00'10" WEST 120.01 FEET (SOUTH 120 FEET, RECORD); THENCE EAST 25.01 FEET (25 FEET, RECORD); THENCE NORTH 00D00'10" EAST 20.00 FEET (NORTH 20 FEET, RECORD); THENCE EAST 6.19 FEET TO THE EAST LINE OF SAID LOT 7; THENCE SOUTH 00D00'10" WEST 105.77 FEET ALONG SAID EAST LINE (SOUTH, RECORD) TO A POINT WHICH IS 128 FEET NORTH OF THE SOUTHEAST CORNER OF SAID LOT 7; THENCE NORTH 89D59'07" WEST 99.66 FEET (WEST 99.6 FEET, RECORD) TO THE EASTERLY LINE OF CANAL ALLEY; THENCE NORTH 01D42'57" EAST 205.87 FEET (NORTHEASTERLY, RECORD) ALONG THE EAST LINE OF CANAL ALLEY TO THE NORTH LINE OF LOT 7, SAID NORTH LINE BEING ALSO THE SOUTH LINE OF 24TH STREET; THENCE EAST 61.71 FEET TO THE PLACE OF BEGINNING.	24TH & WASHINGTON LLC % PINNACLE AM MNGMNT SERV CO	\$170.82

4# 25924191667 I40

APN	LEGAL DESCRIPTION	OWNER	ASSESSED VALUE .001492
01-022-0029	PART OF LOT 7, BLOCK 26, PLAT A, OGDEN CITY SURVEY DESCRIBED AS FOLLOWS: BEGINNING AT A POINT 201.9 FEET SOUTH AND 165 FEET EAST OF THE NORTHWEST CORNER OF SAID BLOCK 26, AND RUNNING THENCE EAST 99 FEET MORE OR LESS TO THE EAST LINE OF SAID LOT 7, THENCE SOUTH ALONG THE EAST LINE OF SAID LOT 7, 65.88 FEET MORE OR LESS TO A POINT 4 RODS NORTH OF THE SOUTHEAST CORNER OF SAID LOT 7, THENCE WEST 116 FEET MORE OR LESS TO THE EAST LINE OF CANAL ALLEY, AS SURVEYED AND PLATTED BY OGDEN CITY, THENCE NORTHEASTERLY ALONG THE EAST LINE OF SAID CANAL ALLEY TO A POINT WEST OF THE POINT OF BEGINNING, THENCE EAST TO THE POINT OF BEGINNING.	2420 WASHINGTON LLC	\$48.36
01-022-0030	PART OF LOT 7, BLOCK 26, PLAT A, OGDEN CITY SURVEY, DESCRIBED AS FOLLOWS: THE SOUTH 66 FEET OF SAID LOT 7. EXCEPT THAT PORTION OF SAID LOT LYING AND BEING IN CANAL ALLEY, WHICH IS ALSO DESCRIBED BY SURVEY AS FOLLOWS: BEGINNING AT THE SOUTHEAST CORNER OF SAID LOT 7, RUNNING THENCE WESTERLY ALONG THE SOUTH LINE OF SAID LOT 7 TO THE EAST LINE OF CANAL ALLEY; THENCE NORTH 00D00'05" EAST 66 FEET, MORE OR LESS, TO A POINT 66 FEET NORTH FROM THE SOUTH LINE OF SAID LOT 7; THENCE SOUTH 89D59'07" EAST 116.27 FEET TO THE EAST LINE OF SAID LOT 7; THENCE SOUTH 00D00'10" WEST 66.01 FEET TO THE POINT OF BEGINNING.	24TH & WASHINGTON LLC % PINNACLE AM MNGMNT SERV CO	\$39.69
01-022-0031	PART OF LOTS 7 AND 8, BLOCK 26, PLAT A, OGDEN CITY SURVEY, WEBER COUNTY, UTAH; AS FOLLOWS: BEGINNING AT A POINT 233.2 FEET EAST FROM THE NORTHWEST CORNER OF BLOCK 26, AND RUNNING THENCE EAST 125 FEET, THENCE SOUTH 100 FEET, THENCE WEST 100 FEET, THENCE SOUTH 20 FEET, THENCE WEST 25 FEET, THENCE NORTH 120 FEET TO THE PLACE OF BEGINNING.	24TH & WASHINGTON LLC % PINNACLE AM MNGMNT SERV CO	\$66.39

01-022-0032

APN LEGAL DESCRIPTION OWNER ASSESSED VALUE .001492

01-022-0032 PART OF LOTS 8 & 9, IN BLOCK 26, PLAT A, OF OGDEN CITY SURVEY: BEGINNING AT A POINT 222.78 FEET NORTH 89D02' WEST FROM THE NORTHEAST CORNER OF SAID BLOCK 26, AND RUNNING THENCE SOUTH 0D58 WEST 118.00 FEET; THENCE SOUTH 62D21'40" WEST 25.06 FEET; THENCE SOUTH 0D58 WEST 36.00 FEET; THENCE NORTH 89D02 WEST 128.41 FEET, THENCE NORTH 0D58 EAST 18.00 FEET, THENCE NORTH 89D02 WEST 23.40 FEET, THENCE NORTH 0D58 EAST 48.00 FEET; THENCE SOUTH 89D02 EAST 93.81 FEET; THENCE NORTH 0D58 EAST 100 FEET; THENCE SOUTH 89D02 EAST 80 FEET TO THE PLACE OF BEGINNING. TOGETHER WITH AN EASEMENT FOR INGRESS AND EGRESS OVER AND ACROSS THE FOLLOWING DESCRIBED PROPERTY: BEGINNING AT A POINT SOUTH 0D58' WEST 469.0 FEET AND NORTH 89D02' WEST 149.50 FEET FROM THE NORTHEAST CORNER OF SAID BLOCK 26, AND RUNNING THENCE SOUTH 0D58' WEST 198.5 FEET TO THE NORTHERLY SIDE OF 25TH STREET; THENCE NORTH 89D02' WEST 20.00 FEET ALONG NORTHERLY SIDE OF 25TH STREET; THENCE NORTH 0D58' EAST 150.00 FEET; THENCE NORTH 89D02' WEST 5.50 FEET; THENCE NORTH 0D58' EAST 130.50 FEET; THENCE NORTH 89D02' WEST 4.50 FEET; THENCE NORTH 0D58' EAST 24.00 FEET; THENCE NORTH 56D49'10" WEST 33.77 FEET; THENCE SOUTH 89D02' EAST 53.07 FEET; THENCE SOUTH 0D58' WEST 124.00 FEET; THENCE SOUTH 89D02' EAST 5.50 FEET TO THE PLACE OF BEGINNING. ALSO: TOGETHER WITH A JOINT USE EASEMENT FOR INGRESS AND EGRESS OVER AND ACROSS THE FOLLOWING DESCRIBED PROPERTY: A PART OF LOTS 2, 8, 9 AND 10, BLOCK 26, PLAT A, OF OGDEN CITY SURVEY: BEGINNING 50 FEET NORTH 89D02' WEST FROM THE NORTHEAST CORNER OF SAID BLOCK 26, AND RUNNING THENCE SOUTH 0D58' WEST 43.00 FEET; THENCE NORTH 89D02' WEST 142.78 FEET; THENCE SOUTH 12D30'30" WEST 50.00 FEET; THENCE SOUTH 0D58' WEST 38.00 FEET; THENCE SOUTH 64D24' WEST 22.36 FEET; THENCE SOUTH 0D58' WEST 105.60 FEET; THENCE SOUTH 89D02' EAST 2.00 FEET; THENCE SOUTH 0D58' WEST 72.00 FEET; THENCE SOUTH 66D23'30" EAST 71.25 FEET; THENCE NORTH 89D02' WEST 53.07 FEET; THENCE NORTH 64D49'20" WEST 40.24 FEET; THENCE NORTH 89D02' WEST 128.41 FEET; THENCE NORTH 0D58' EAST 162.50 FEET; THENCE SOUTH 89D02' EAST 20.00 FEET; THENCE SOUTH 0D58' WEST 144.00 FEET; THENCE SOUTH 89D02' EAST 43.75 FEET; THENCE NORTH 0D58' WEST 144.00 FEET; THENCE SOUTH 89D02' EAST 20.00 FEET; THENCE SOUTH 0D58' WEST 144.00 FEET; THENCE SOUTH 89D02' EAST 44.66 FEET; THENCE NORTH 0D58' EAST 180.00 FEET; THENCE NORTH 62D21'40" EAST 25.06 FEET; THENCE NORTH 6D09'40" EAST 55.23 FEET; THENCE SOUTH 89D02' EAST 4.78 FEET; THENCE NORTH 0D58' EAST 40.00 FEET; THENCE SOUTH 89D02' EAST 133.00 FEET; THENCE NORTH 0D58' EAST 23.00 FEET TO THE SOUTHERLY SIDE OF 24TH STREET; THENCE SOUTH 89D02' EAST 30.00 FEET TO THE POINT OF BEGINNING. ALSO: TOGETHER WITH AND SUBJECT TO A JOINT USE AND NON EXCLUSIVE RIGHT TO PARK VEHICLES ON THE FOLLOWING DESCRIBED PROPERTY: BEGINNING AT A POINT 89D02' WEST 222.78 FEET AND SOUTH 0D58' WEST 118.00 FEET AND SOUTH 62D21'40" WEST 25.06 FEET AND SOUTH 0D58' WEST 36.00 FEET FROM THE NORTHEAST CORNER OF SAID BLOCK 26, AND RUNNING THENCE SOUTH 0D58' WEST 162.50 FEET; THENCE NORTH 89D02' WEST 151.81 FEET; THENCE NORTH 0D58' EAST 180.50 FEET; THENCE SOUTH 89D02' EAST 23.40 FEET; THENCE SOUTH 0D58' WEST 18.00 FEET; THENCE SOUTH 89D02' EAST 128.41 FEET TO THE PLACE OF BEGINNING. THIS RIGHT TO SHARE THE USE OF THE ABOVE DESCRIBED JOINT USE PARKING AREA IS EXPRESSLEY LIMITED TO THE GRANTEE, HIS SUCCESSORS, ASSIGNS AND HIS TENANTS AND THEIR SUCCESSORS OF THE LAND, BUILDING AND PREMISES PRESENTLY KNOWN AD VIRGINIA PROFESSIONAL BUILDING, THEIR RESPECTIVE EMPLOYEES AND PARTONS, BUT LIMITED TO 20 SPACES IN JOINT PARKING AREA.

VB ASSOCIATES LLC. % PINNACLE AM MNGMNT SERV CO

\$800.62

PH 2592419 00 60 01 149

APN

LEGAL DESCRIPTION

OWNER

ASSESSED VALUE .001492

01-022-0035

PART OF LOTS 1, 2, 8, 9 AND ALL OF 10, BLOCK 26, PLAT A, OGDEN CITY SURVEY: BEGINNING AT THE NORTHEAST CORNER OF BLOCK 26, PLAT A, OGDEN CITY SURVEY THEREOF AT THE INTERSECTION OF THE SOUTHERLY SIDE OF 24TH STREET WITH THE WESTERLY SIDE OF ADAMS AVE, THENCE SOUTHERLY ALONG THE WESTERLY SIDE OF ADAMS AVE SOUTH 00D58'00" WEST 469.00 FEET, THENCE WESTERLY NORTHERLY & WESTERLY THE FOLLOWING COURSES AND DISTANCES NORTH 89D02'00" WEST 155.00 FEET THENCE NORTH 00D58'00" EAST 124.00 FEET, THENCE NORTH 89D02'00" WEST 18.00 FEET, THENCE NORTH 00D58'00" EAST 16.50 FEET, THENCE NORTH 89D02'00" WEST 223.58 FEET, TO A CORNER, THENCE NORTHERLY, EASTERLY, NORTHERLY, AND EASTERLY THE FOLLOWING COURSES AND DISTANCES, NORTH 00D58'00" EAST 180.50 FEET, THENCE SOUTH 89D02'00" EAST 23.40 FEET, THENCE SOUTH 00D58'00" WEST 18.00 FEET, THENCE SOUTH 89D02'00" EAST 128.41 FEET, THENCE NORTH 00D58'00" EAST 36.00 FEET, THENCE NORTH 62D21'40" EAST 25.06 FEET, THENCE NORTH 00D28'00" EAST 118.00 FEET TO THE SOUTHERLY SIDE OF 24TH STREET, THENCE EASTERLY ALONG THE SOUTHERLY SIDE OF 24TH STREET SOUTH 89D02'00" EAST 222.78 FEET TO THE POINT AND PLACE OF BEGINNING TOGETHER WITH AN EASEMENT FOR THE RIGHT OF INGRESS AND EGRESS FROM PARCEL 1 TO 25TH STREET LOCATED IN A PART OF LOT 2, BLOCK 26, PLAT "A" OGDEN CITY SURVEY: BEGINNING ON THE EASTERLY SIDE THEREOF AT A POINT THE FOLLOWING COURSES AND DISTANCES SOUTHERLY AND WESTERLY FROM THE NORTHEAST CORNER OF BLOCK 26 AT INTERSECTION OF THE SOUTHERLY SIDE OF 24TH STREET WITH THE WESTERLY SIDE OF ADAMS AVENUE AND SOUTH 00D58'00" WEST 469.00 FEET AND NORTH 89D02'00" WEST 149.50 FEET, THENCE SOUTHERLY, WESTERLY AND NORTHERLY THE FOLLOWING COURSES AND DISTANCES: SOUTH 00D58'00" WEST 198.50 FEET TO THE NORTHERLY SIDE OF 25TH STREET, THENCE NORTH 89D02'00" WEST 20.00 FEET ALONG THE NORTHERLY SIDE OF 25TH STREET, THENCE NORTH 00D58'00" EAST 150.00 FEET, THENCE NORTH 89D02'00" WEST 5.50 FEET, THENCE NORTH 00D58'00" EAST 130.50 FEET, THENCE NORTH 89D02'00" WEST 4.50 FEET, THENCE NORTH 00D58'00" EAST 24.00 FEET, THENCE NORTH 56D49'10" WEST 33.77 FEET, THENCE EASTERLY, SOUTHERLY AND EASTERLY THE FOLLOWING COURSES AND DISTANCES ALONG PROPERTY LINE OF "RAMADA INN" THENCE SOUTH 89D02'00" EAST 53.07 FEET, THENCE SOUTH 00D58'00" WEST 124.00 FEET, THENCE SOUTH 89D02'00" EAST 5.50 FEET TO THE POINT AND PLACE OF BEGINNING. A RIGHT OF INGRESS AND EGRESS FROM PARCEL 01-022-0035 TO THE JOINT PARKING AREA LOCATED IN A PART OF LOTS 8 & 9, BLOCK 26, PLAT "A" OGDEN CITY SURVEY: BEGINNING AT THE NORTHEAST CORNER THEREOF; THE FOLLOWING COURSES AND DISTANCES, WESTERLY AND SOUTHERLY FROM THE NORTHEAST CORNER OF BLOCK 26 AT INTERSECTION OF THE SOUTHERLY SIDE OF 24TH STREET WITH THE WESTERLY SIDE OF ADAMS AVENUE; THENCE NORTH 89D02'00" WEST 222.78 FEET, THENCE SOUTH 00D58'00" WEST 118.00 FEET, THENCE SOUTH 62D21'40" WEST 25.06 FEET, THENCE SOUTHERLY, WESTERLY, SOUTHERLY WESTERLY, NORTHERLY AND EASTERLY THE FOLLOWING COURSES AND DISTANCES: SOUTH 00D58'00" WEST 18.00 FEET, THENCE NORTH 89D02'00" WEST 44.66 FEET, THENCE SOUTH 00D58'00" WEST 18.00 FEET, THENCE NORTH 89D02'00" WEST 20.00 FEET, THENCE NORTH 00D58'00" EAST 18.00 FEET, THENCE NORTH 89D02'00" WEST 43.75 FEET, THENCE SOUTH 00D58'00" WEST 18.00 FEET, THENCE NORTH 89D02'00" WEST 20.00 FEET, THENCE NORTH 00D58'00" EAST 36.00 FEET, THENCE SOUTH 89D02'00" EAST 128.41 FEET TO THE POINT AND PLACE OF BEGINNING.

OG2433ADAMS AVENUE LLC

\$2,850.52

01-022-0036
01-022-0037
01-022-0041
01-022-0042
01-022-0044
01-022-0045
01-022-0046

APN	LEGAL DESCRIPTION	OWNER	ASSESSED VALUE .001492
01-022-0036	PART OF LOT 2, BLOCK 26, PLAT "A", OGDEN CITY SURVEY; BEGINNING AT A POINT 173.00 FEET NORTH 89D02' WEST AND 11.25 FEET SOUTH 00D58'00" WEST FROM THE NORTHEAST CORNER OF LOT 1 IN SAID BLOCK 26, AND RUNNING THENCE SOUTH 89D02'00" EAST 18.00 FEET; THENCE SOUTH 00D58'00" WEST 124.50 FEET; THENCE NORTH 89D02'00" WEST 18.00 FEET; THENCE NORTH 00D58'00" EAST 124.50 FEET TO THE POINT OF BEGINNING.	OG2433ADAMS AVENUE LLC	\$9.70
01-022-0037	PART OF LOTS 2 AND 9, BLOCK 26, PLAT "A" OGDEN CITY SURVEY; BEGINNING AT A POINT 173.00 FEET NORTH 89D02' WEST AND 11.25 FEET SOUTH 0D58' WEST FROM THE NORTHEAST CORNER OF LOT 1 IN SAID BLOCK 26, AND RUNNING THENCE NORTH 89D02' WEST 34.162 FEET; THENCE NORTH 16.50 FEET, THENCE SOUTH 89D02' EAST 34.162 FEET, THENCE SOUTH 0D58' WEST 16.50 FEET TO THE POINT OF BEGINNING.	ADAMS NORTH WEST LLC	\$3.01
01-022-0041	BEGINNING AT A POINT WHICH IS NORTH 0D58' EAST 163.00 FEET AND SOUTH 89D02' EAST 132.20 FEET FROM THE SOUTHWEST CORNER OF LOT 5, BLOCK 26, PLAT A, OGDEN CITY SURVEY, THENCE NORTH 0D58' EAST 43.33 FEET, THENCE SOUTH 89D02' EAST 21.86 FEET; THENCE SOUTH 22D13'55" EAST 13.06 FEET; THENCE SOUTH 0D58' WEST 31.33 FEET; THENCE NORTH 89D02' WEST 27.00 FEET TO THE POINT OF BEGINNING.	POCKET PARK LLC	\$5.30
01-022-0042	BEGINNING AT A POINT WHICH IS NORTH 0D58' EAST 207.00 FEET AND SOUTH 89D02' EAST 132.20 FEET FROM THE SOUTHWEST CORNER OF LOT 5, BLOCK 26, PLAT A, OGDEN CITY SURVEY, THENCE NORTH 0D58' EAST 20.25 FEET; THENCE SOUTH 89D02' EAST 13.18 FEET; THENCE SOUTH 22D13'55" EAST 22.03 FEET; THENCE NORTH 89D58' WEST 21.86 FEET TO THE POINT OF BEGINNING.	POCKET PARK LLC	\$16.99
01-022-0044	BEGINNING AT A POINT WHICH IS NORTH 0D58' EAST 247.50 FEET, AND SOUTH 89D02' EAST 132.20 FEET FROM THE SOUTHWEST CORNER OF LOT 5, BLOCK 26, PLAT A, OGDEN CITY SURVEY; THENCE NORTH 0D58' EAST 10.50 FEET; THENCE SOUTH 22D13'55" EAST 11.42 FEET; THENCE NORTH 89D02' WEST 4.50 FEET TO THE POINT OF BEGINNING.	BAILEY, STEVEN R	\$0.14
01-022-0045	BEGINNING AT A POINT WHICH IS NORTH 0D58' EAST 227.00 FEET, AND SOUTH 89D02' EAST 132.20 FEET FROM THE SOUTHWEST CORNER OF LOT 5, BLOCK 26, PLAT A, OGDEN CITY SURVEY; THENCE NORTH 0D58' EAST 20.25 FEET; THENCE SOUTH 89D02' EAST 4.50 FEET; THENCE SOUTH 22D13'55" EAST 22.03 FEET; THENCE NORTH 89D02' WEST 13.18 FEET TO THE POINT OF BEGINNING.	BRIMHALL, SID	\$2.12
01-022-0046	BEGINNING AT A POINT ON THE WEST LINE OF LOT 6, BLOCK 26, PLAT A, OGDEN CITY SURVEY, SAID POINT BEING 50.00 FEET SOUTH 00D58'00" WEST FROM THE NORTHWEST CORNER OF SAID LOT 6, AND RUNNING THENCE SOUTH 00D58'00" WEST ALONG THE WEST LINE OF SAID LOT 6, FOR A DISTANCE OF 50.00 FEET, THENCE SOUTH 89D02'00" EAST 155.00 FEET, THENCE NORTH 00D58'00" EAST 49.87 FEET, THENCE NORTH 88D59'56" WEST 155.00 FEET TO THE POINT OF BEGINNING. (E# 2392741) [NOTE: BECAUSE THE DESCRIPTION OF RECORD DID NOT CONTAIN AN AREA FOR THIS PARCEL THE AREA FOR THIS PARCEL WAS CALCULATED BY THIS OFFICE FOR TAX PURPOSES.]	24TH & WASHINGTON LLC % PINNACLE AM	\$223.80

11-29-2010 10:14:00

APN	LEGAL DESCRIPTION	OWNER	ASSESSED VALUE .001492
01-022-0047	BEGINNING AT THE NORTHWEST CORNER OF LOT 6, BLOCK 26, PLAT A, OGDEN CITY SURVEY, AND RUNNING THENCE SOUTH 00D58'00" WEST ALONG THE WEST LINE OF SAID LOT 6, FOR A DISTANCE OF 50.00 FEET, THENCE SOUTH 88D59'56" EAST 155.00 FEET, THENCE NORTH 00D58'00" EAST 50.13 FEET TO THE SOUTH RIGHT OF WAY LINE OF 24TH STREET, THENCE NORTH 89D02'00" WEST ALONG SAID SOUTH RIGHT OF WAY LINE 155.00 FEET TO THE POINT OF BEGINNING. (E# 2392741) [NOTE: BECAUSE THE DESCRIPTION OF RECORD DID NOT CONTAIN AN AREA FOR THIS PARCEL THE AREA FOR THIS PARCEL WAS CALCULATED BY THIS OFFICE FOR TAX PURPOSES.]	24TH & WASHINGTON LLC % PINNACLE AM MNGMNT SERV CO	\$969.80
01-023-0005	PART OF LOT 6, BLOCK 27, PLAT A, OGDEN CITY SURVEY, WEBER COUNTY, UTAH: BEGINNING AT THE NORTHWEST CORNER OF SAID LOT 6, AND RUNNING THENCE SOUTH 123 FEET; THENCE EAST 99 FEET; THENCE NORTH 123 FEET; THENCE WEST 99 FEET TO THE PLACE OF BEGINNING. ALSO: PART OF LOTS 5 AND 6, BLOCK 27, PLAT A, OGDEN CITY SURVEY: BEGINNING AT THE NORTHWEST CORNER OF SAID LOT 5, AND RUNNING THENCE NORTH 10 FEET; THENCE EAST 129 FEET; THENCE SOUTH 58 FEET; THENCE WEST 129 FEET; THENCE NORTH 48 FEET TO THE PLACE OF BEGINNING.	CHOURNOS, GUS P & VEVE CHOURNOS TRUSTEES % TOMMY MELONAS	\$305.48
01-026-0030	PART OF LOT 6, BLOCK 30, PLAT A, OGDEN CITY SURVEY, WEBER COUNTY, UTAH: BEGINNING AT A POINT 206.2 FEET SOUTH OF THE NORTHWEST CORNER OF SAID LOT 6, SAID POINT BEING ON THE WEST LINE OF SAID LOT, RUNNING THENCE NORTH ALONG WEST LINE OF SAID LOT, 50 FEET, THENCE EAST 132 FEET, MORE OR LESS, TO THE EAST LINE OF SAID LOT 6, THENCE SOUTH 50 FEET, THENCE WEST 132 FEET, MORE OR LESS, TO THE PLACE OF BEGINNING.	HUHEM, VICTOR	\$165.12
01-026-0031	COMMENCING AT A POINT 119.35 FEET SOUTH FROM THE NORTHWEST CORNER OF LOT 6, BLOCK 30, PLAT A, OGDEN CITY SURVEY, WEBER COUNTY, UTAH; AND RUNNING THENCE SOUTH 36.85 FEET; THENCE EAST 132.00 FEET, MORE OR LESS, TO THE EAST LINE OF SAID LOT 6; THENCE NORTH 36.85 FEET; THENCE WEST 132 FEET, MORE OR LESS, TO THE PLACE OF BEGINNING. (BOOK 1656 PAGE 1268)	BRAINTREE LLC % WOODBURY CORPORATION	\$29.03
01-026-0032	PART OF LOT 6, BLOCK 30, PLAT A, OGDEN CITY SURVEY, WEBER COUNTY, UTAH: BEGINNING AT A POINT 82.5 FEET SOUTH FROM THE NORTHWEST CORNER OF SAID LOT 6, AND RUNNING THENCE SOUTH 36.85 FEET; THENCE EAST 132 FEET, MORE OR LESS, TO THE EAST LINE OF SAID LOT 6; THENCE NORTH 36.85 FEET; THENCE WEST 132 FEET, MORE OR LESS, TO THE PLACE OF BEGINNING.	BRAINTREE LLC % WOODBURY CORPORATION	\$29.03
01-026-0033	PART OF LOT 6, BLOCK 30, PLAT A, OGDEN CITY SURVEY, WEBER COUNTY, UTAH: BEGINNING AT THE NORTHWEST CORNER OF SAID LOT 6, AND RUNNING THENCE SOUTH 5 RODS; THENCE EAST 8 RODS; THENCE NORTH 5 RODS; THENCE WEST 8 RODS TO THE PLACE OF BEGINNING.	BRAINTREE LLC % WOODBURY CORPORATION	\$87.57

01-027-0002
01-027-0013
01-027-0014
01-027-0016

APN	LEGAL DESCRIPTION	OWNER	ASSESSED VALUE .001492
01-027-0002	PART OF BLOCK 31, PLAT A, OGDEN CITY SURVEY, DESCRIBED AS FOLLOWS: BEGINNING AT A POINT ON THE NORTH RIGHT OF WAY LINE OF TWENTY-FOURTH STREET WHICH IS 395.07 FEET EAST (SOUTH 89D02'12" EAST) ALONG THE OGDEN CITY MONUMENT LINE AND 49.50 FEET NORTH (NORTH 0D57'48" EAST) FROM OGDEN CITY MONUMENT NO.5 AT THE INTERSECTION OF TWENTY-FOURTH STREET AND WASHINGTON BOULEVARD (STATION A 115+28.90, B 99+90.00) SAID POINT ALSO BEING 1.60 FEET WEST (NORTH 89D02'12" WEST) FROM THE SOUTHEAST CORNER OF LOT 2, SAID BLOCK 31: RUNNING THENCE NORTH 175.178 FEET (NORTH 0D55'14" EAST 175.22 FEET); THENCE EAST 1.60 FEET (SOUTH 89D02'15" EAST) THENCE NORTH 40.50 FEET (NORTH 0D58'14" EAST 40.51 FEET) THENCE WEST 1.60 FEET (NORTH 89D02'16" WEST); THENCE NORTH 65.52 FEET (NORTH 0D55'14" EAST 65.54 FEET), THENCE EAST 166.84 FEET (SOUTH 89D02'12" EAST 166.95 FEET); THENCE SOUTH 261.79 FEET (SOUTH 0D58'21" WEST 281.28 FEET) TO SAID NORTH RIGHT OF WAY LINE, THENCE WEST 168.84 FEET (NORTH 89D02'12" WEST 168.94 FEET) ALONG SAID RIGHT OF WAY LINE TO THE POINT OF BEGINNING.	WEBER CENTER CONDOMINIUM ASSOCIATION % HOME ABSTRACT	\$209.33
01-027-0013	PART OF LOT 4, BLOCK 31, PLAT A, OGDEN CITY SURVEY, WEBER COUNTY, UTAH: BEGINNING AT A POINT 46 FEET NORTH OF THE SOUTHWEST CORNER OF SAID LOT 4; RUNNING THENCE NORTH 22 FEET, THENCE EAST 150 FEET, THENCE SOUTH 22 FEET, THENCE WEST 150 FEET TO THE PLACE OF BEGINNING.	LONDON CONNECTION LLC (THE)	\$345.12
01-027-0014	PART OF LOT 4, BLOCK 31, PLAT A, OGDEN CITY SURVEY, WEBER COUNTY, UTAH: BEGINNING AT A POINT 107 FEET 4 INCHES NORTH FROM THE SOUTHWEST CORNER OF SAID LOT 4, RUNNING THENCE EAST 132 FEET, THENCE NORTH 8 INCHES, THENCE EAST 4 RODS, THENCE NORTH 24.75 FEET, MORE OR LESS, TO THE NORTH LINE OF SAID LOT 4, THENCE WEST 12 RODS TO THE NORTHWEST CORNER OF SAID LOT 4, THENCE SOUTH 25 FEET 5 INCHES, MORE OR LESS, TO THE PLACE OF BEGINNING.	WINSTON PROPERTIES (UTAH) OF UTAH LLC	\$300.94
01-027-0016	COMMENCING AT THE SOUTHWEST CORNER OF LOT 5, BLOCK 31, PLAT A, OGDEN CITY SURVEY, WEBER COUNTY, UTAH; THENCE NORTH 59.4 FEET; THENCE EAST 181.5 FEET; THENCE NORTH 72.6 FEET; THENCE EAST 45.5 FEET; THENCE SOUTH 132 FEET; THENCE WEST 227 FEET TO THE PLACE OF BEGINNING. SUBJECT TO A RIGHT-OF-WAY COMMENCING 181.5 FEET EAST OF THE NORTHWEST CORNER OF SAID LOT 5, BLOCK 31, PLAT A, OGDEN CITY SURVEY, WEBER COUNTY, UTAH; THENCE EAST 45.5 FEET; THENCE SOUTH 132 FEET; THENCE WEST 6 FEET THENCE NORTH 117 FEET; THENCE WEST 39.5 FEET; THENCE NORTH 15 FEET TO THE PLACE OF BEGINNING. TOGETHER WITH A RIGHT-OF-WAY COMMENCING 227 FEET EAST OF THE NORTHWEST CORNER OF LOT 6, BLOCK 31, PLAT A, OGDEN CITY SURVEY, WEBER COUNTY, UTAH; THENCE EAST 5 FEET; THENCE SOUTH 132 FEET; THENCE EAST 1 FOOT; THENCE SOUTH 132 FEET THENCE WEST 6 FEET; THENCE NORTH 132 FEET; THENCE WEST 5 FEET; THENCE NORTH 123 FEET; THENCE 9 FEET, MORE OR LESS, IN A NORTHEASTERLY DIRECTION TO THE PLACE OF BEGINNING. SUBJECT TO THE CHANGE IN SAID RIGHT-OF-WAY SET OUT IN THE DEED OF EZRA WILLIAMS AND HENRIETTA E WILLIAMS, DATED SEPTEMBER 19, 1902, AND RECORDED IN BOOK 42 OF DEEDS, PAGE 283.	P C THOMAS INVESTMENT CO LC	\$1,083.75

75

SN 2592419 PG 73 OF 140

APN	LEGAL DESCRIPTION	OWNER	ASSESSED VALUE .001492
01-027-0017	BEGINNING AT A POINT 26 FEET 4 INCHES SOUTH OF THE NORTHWEST CORNER OF LOT 5, BLOCK 31, PLAT A, OGDEN CITY SURVEY, WEBER COUNTY, UTAH; AND RUNNING THENCE EAST 181.5 FEET, THENCE SOUTH 46 FEET 4 INCHES, THENCE WEST 181.5 FEET; THENCE NORTH 46 FEET 4 INCHES TO THE PLACE OF BEGINNING. A RIGHT-OF-WAY AS DISCLOSED BY QUIT CLAIM DEED RECORDED FEBRUARY 12, 1999 AS ENTRY NO. 1613076 IN BOOK 1992 AT PAGE 674 OF OFFICIAL RECORDS, DESCRIBED AS FOLLOWS: BEGINNING AT A POINT 222 FEET EAST OF THE NORTHWEST CORNER OF LOT 6, BLOCK 31, RUNNING THENCE EAST 10 FEET; THENCE SOUTH 147 FEET; THENCE WEST 50.5 FEET; THENCE SOUTH 11 FEET 4 INCHES; THENCE WEST 15 FEET; THENCE NORTH 26 FEET 4 INCHES; THENCE EAST 55.5 FEET TO A POINT DUE SOUTH OF BEGINNING; THENCE NORTH 132 FEET TO THE PLACE OF BEGINNING.	OGDEN PROPERTIES IV LLC % SCOT NICOL	\$842.67
01-027-0018	PART OF LOT 5, BLOCK 31, PLAT A, OGDEN CITY SURVEY, WEBER COUNTY, UTAH: BEGINNING AT THE NORTHWEST CORNER OF SAID LOT 5; AND RUNNING THENCE SOUTH ALONG THE WEST LINE OF SAID LOT 26 FEET AND 4 INCHES; THENCE EAST 181.5 FEET; THENCE NORTH 26 FEET AND 4 INCHES; THENCE WEST 181.5 FEET TO THE PLACE OF BEGINNING. A RIGHT-OF-WAY AS DISCLOSED BY WARRANTY DEED RECORDED AUGUST 28, 2002 AS ENTRY NO. 1871095 IN BOOK 2258 AT PAGE 1282 OF OFFICIAL RECORDS, DESCRIBED AS FOLLOWS: BEGINNING AT A POINT 222 FEET EAST OF THE NORTH WEST CORNER OF LOT 6, IN BLOCK 31, PLAT "A", OGDEN CITY SURVEY; AND RUNNING THENCE EAST 10 FEET; THENCE SOUTH 147 FEET; THENCE WEST 50.5 FEET, MORE OR LESS, TO THE EAST LINE OF THE FIRST ABOVE DESCRIBED LAND; THENCE NORTH 15 FEET; THENCE EAST 40.5 FEET, MORE OR LESS, TO A POINT DUE SOUTH OF THE PLACE OF BEGINNING; THENCE NORTH 132 FEET TO THE PLACE OF BEGINNING.	OGDEN PROPERTIES IV LLC % SCOT NICOL	\$570.79
01-027-0020	PART OF LOT 6, BLOCK 31, PLAT A, OGDEN CITY SURVEY, WEBER COUNTY, UTAH: BEGINNING AT THE SOUTHWEST CORNER OF SAID LOT 6; RUNNING THENCE EAST 227 FEET; THENCE NORTH 52 FEET; THENCE WEST 227 FEET; THENCE SOUTH 52 FEET TO THE PLACE OF BEGINNING. TOGETHER WITH A PERPETUAL RIGHT-OF-WAY FOR ALL PURPOSES OF INGRESS AND EGRESS, OVER AND UPON THE FOLLOWING DESCRIBED LAND: BEGINNING AT A POINT 222 FEET EAST FROM THE NORTHWEST CORNER OF SAID LOT 6, SAID BLOCK 31; RUNNING THENCE SOUTH 132 FEET, MORE OR LESS, TO THE SOUTH LINE OF SAID LOT 6; THENCE EAST 10 FEET; THENCE NORTH 132 FEET, MORE OR LESS, TO THE NORTH LINE OF SAID LOT 6; THENCE WEST 10 FEET TO THE PLACE OF BEGINNING.	POWDER PUFF LLC	\$846.97
01-027-0022	BEGINNING AT THE NORTHWEST CORNER OF LOT 6, BLOCK 31, PLAT A OF OGDEN CITY SURVEY, AND RUNNING THENCE SOUTH 89002' EAST ALONG THE SOUTH LINE OF 23RD STREET 222.00 FEET; THENCE SOUTH 0D58' WEST 80 FEET; THENCE NORTH 89D02' WEST 99.85 FEET; THENCE SOUTH 0D58' WEST .06 FEET; THENCE NORTH 89D02' WEST PARALLEL TO SOUTH LINE OF 23RD STREET 122.15 FEET TO EAST LINE OF WASHINGTON AVENUE; THENCE NORTH 0D58' EAST ALONG THE EAST LINE OF WASHINGTON AVENUE TO PLACE OF BEGINNING. SUBJECT TO A RIGHT-OF-WAY OVER THE EAST 5 FEET OF ABOVE DESCRIBED PROPERTY.	ZIONS FIRST NATIONAL BANK	\$3,986.23

OGDEN CITY RECORDS

APN	LEGAL DESCRIPTION	OWNER	ASSESSED VALUE .001492
01-027-0024	PART OF LOT 6, BLOCK 31, PLAT A, OGDEN CITY SURVEY, WEBER COUNTY, UTAH: COMMENCING AT A POINT 227 FEET EAST OF THE NORTHWEST CORNER OF SAID LOT, AND RUNNING THENCE EAST 31 FEET; THENCE SOUTH 8 RODS; THENCE WEST 31 FEET; THENCE NORTH 8 RODS TO THE PLACE OF BEGINNING. SUBJECT HOWEVER TO A RIGHT-OF-WAY OVER THE WEST 5 FEET OF THE ABOVE DESCRIBED REAL ESTATE. TOGETHER WITH ALL RIGHTS-OF-WAY APPURTENANT THERETO. PART OF LOT 5, BLOCK 31, PLAT A, OGDEN CITY SURVEY, WEBER COUNTY, UTAH: BEGINNING AT A POINT 227 FEET EAST FROM THE NORTHWEST CORNER OF SAID LOT 5, AND RUNNING THENCE EAST 34 FEET; THENCE SOUTH 108 FEET; THENCE EAST 32 FEET; THENCE SOUTH 24 FEET, TO THE SOUTH LINE OF LOT 5; THENCE WEST 66 FEET ALONG SAID SOUTH LINE OF LOT 5; THENCE NORTH 132 FEET TO THE POINT OF BEGINNING. SUBJECT TO A RIGHT-OF-WAY OVER THE WEST 6 FEET OF THE ABOVE DESCRIBED PROPERTY. TOGETHER WITH ALL RIGHTS-OF-WAY APPURTENANT THERETO. PART OF LOT 4, BLOCK 31, PLAT A, OGDEN CITY SURVEY, WEBER COUNTY, UTAH: BEGINNING AT A POINT 194 FEET EAST OF THE SOUTHWEST CORNER OF SAID LOT 4, AND RUNNING THENCE NORTH 0058' EAST 108 FEET; THENCE SOUTH 89002' EAST TO EAST LINE OF WATER SECT; THENCE NORTHERLY ALONG THE EAST LINE OF THE WATER SECT, TO THE NORTH LINE OF SAID LOT; THENCE EAST 66 FEET, MORE OR LESS, TO A POINT 66 FEET WEST FROM THE NORTHEAST CORNER OF SAID LOT 4; THENCE SOUTH 132 FEET TO THE SOUTH LINE OF SAID LOT; THENCE WEST 69 FEET, MORE OR LESS, TO THE PLACE OF BEGINNING. EXCEPTING FROM THE ABOVE DESCRIBED PARCEL OF LAND ANY PORTION THEREOF CONVEYED IN DEED RECORDED IN BOOK 44 OF DEEDS, PAGE 50 RECORDS OF WEBER COUNTY, UTAH.	P C THOMAS INVESTMENT CO LC	\$140.83
01-027-0025	PART OF LOT 1, BLOCK 31, PLAT A, OGDEN CITY SURVEY, WEBER COUNTY, UTAH: BEGINNING AT A POINT NORTH 89002' WEST 165.11 FEET FROM THE SOUTHEAST CORNER OF SAID LOT 1; RUNNING THENCE NORTH 0058' EAST 125.80 FEET TO AN EXISTING CONCRETE WALL; THENCE SOUTH 89002' EAST 41.65 FEET; THENCE SOUTH 0058' WEST 125.80 FEET ALONG THE EAST SIDE OF AN EXISTING BUILDING; THENCE NORTH 89002' WEST 41.65 FEET TO THE POINT OF BEGINNING.	KOKOMO COMMERCIAL PROPERTIES LLC	\$593.08
01-027-0027	PART OF LOT 6, BLOCK 31, PLAT A, OGDEN CITY SURVEY, WEBER COUNTY, UTAH: BEGINNING AT THE NORTHEAST CORNER OF SAID LOT 6; AND RUNNING THENCE WEST 72 FEET; THENCE SOUTH 132 FEET; THENCE EAST 72 FEET; THENCE NORTH 132 FEET TO THE PLACE OF BEGINNING.	ZIONS UTAH BANCORPORATION % ZIONS BANK #46 MAIL CODE 202C	\$147.72
01-027-0041	PART OF LOT 4, BLOCK 31, PLAT "A", OGDEN CITY SURVEY, WEBER COUNTY, UTAH: BEGINNING AT A POINT 25 FEET 5 INCHES SOUTH OF THE NORTHWEST CORNER OF SAID LOT 4, RUNNING THENCE EAST 132 FEET, THENCE NORTH 8 INCHES, THENCE EAST 18 FEET, THENCE SOUTH 20 FEET 4 INCHES, THENCE WEST 150 FEET, THENCE NORTH 19 FEET 8 INCHES TO THE POINT OF BEGINNING.	SONGER, STEVE ETAL % STEVE SONGER	\$152.20
01-027-0042	PART OF LOT 4, BLOCK 31, PLAT A, OGDEN CITY SURVEY, DESCRIBED AS FOLLOWS: BEGINNING AT A POINT 68 FEET NORTH OF THE SOUTHWEST CORNER OF SAID LOT, RUNNING THENCE NORTH ALONG THE WEST LINE OF SAID LOT 4 A DISTANCE OF 19 FEET 8 INCHES TO CENTER OF DIVIDING WALL, THENCE EAST ALONG CENTER OF WALL 150 FEET, THENCE SOUTH 19 FEET 8 INCHES TO A POINT EAST OF BEGINNING, THENCE WEST TO BEGINNING.	SONGER, STEVE ETAL % STEVE SONGER	\$147.71

77

2592419 16 73 OF 140

APN	LEGAL DESCRIPTION	OWNER	ASSESSED VALUE .001492
01-027-0043	PART OF LOT 1 AND 10, BLOCK 31, PLAT A, OGDEN CITY SURVEY, WEBER COUNTY, UTAH: BEGINNING AT THE SOUTHEAST CORNER OF SAID LOT 1; RUNNING THENCE WEST 123.46 FEET; THENCE NORTH 125.80 FEET; THENCE WEST 41.65 FEET THENCE NORTH 88.70 FEET TO A POINT 3 RODS SOUTH OF THE NORTH LINE OF SAID LOT 10; THENCE EAST 165 FEET; THENCE SOUTH 214.5 FEET TO THE PLACE OF BEGINNING. TOGETHER WITH A RIGHT-OF-WAY OVER THE FOLLOWING DESCRIBED PROPERTY: BEGINNING AT A POINT 3 RODS SOUTH OF THE NORTHEAST CORNER OF SAID LOT 10; RUNNING THENCE WEST 66 FEET; THENCE NORTH 12 FEET; THENCE EAST 66 FEET; THENCE SOUTH 12 FEET TO THE PLACE OF BEGINNING. AND: PART OF LOT 9, BLOCK 31, PLAT A, OGDEN CITY SURVEY, WEBER COUNTY, UTAH: BEGINNING AT THE SOUTHEAST CORNER OF LOT 9; RUNNING THENCE WEST 10 RODS; THENCE NORTH 3 RODS; THENCE EAST 10 RODS; THENCE SOUTH 3 RODS TO THE PLACE OF BEGINNING. PART OF LOT 10, BLOCK 31, PLAT A, OGDEN CITY SURVEY, WEBER COUNTY, UTAH: BEGINNING AT THE NORTHEAST CORNER OF SAID LOT 10; RUNNING THENCE SOUTH 3 RODS; THENCE WEST 10 RODS; THENCE NORTH 3 RODS; THENCE EAST 10 RODS TO THE PLACE OF BEGINNING. SUBJECT, HOWEVER, TO THE RIGHT-OF-WAY MENTIONED AND DESCRIBED IN THAT CERTAIN DEED GIVEN BY Z ASTELL TO EM LIBBY SCHANCENBACK AND RECORDED IN BOOK "S" OF DEEDS, WEBER COUNTY RECORDS, PAGE 599, SAID RIGHT-OF-WAY BEING 12 FEET NORTH AND SOUTH 60 FEET EAST AND WEST ON THE SOUTH SIDE OF THE ABOVE DESCRIBED LAND.	CIA LINDQUIST INC	\$430.73
01-029-0001	PART OF LOTS 1 AND 10, BLOCK 33, PLAT "A", OGDEN CITY SURVEY: BEGINNING AT THE SOUTHEAST CORNER OF SAID LOT 1, AND RUNNING THENCE NORTH 249.00 FEET; THENCE WEST 165 FEET; THENCE NORTH 15.00 FEET TO THE NORTH LINE OF LOT 10; THENCE WEST 73.25 FEET TO A POINT 91.75 FEET EAST OF THE WEST LINE OF SAID LOT; THENCE SOUTH 264 FEET TO THE SOUTH LINE OF LOT 1; THENCE EAST 238.25 FEET, MORE OR LESS, TO BEGINNING.	RED GATE PROPERTIES LLC	\$2,653.77
01-029-0002	PART OF LOTS 1 AND 10, BLOCK 33, PLAT 1, OGDEN CITY SURVEY, WEBER COUNTY, UTAH: BEGINNING AT A POINT 44.75 FEET EAST FROM THE SOUTHWEST CORNER OF THE SAID LOT 1, AND RUNNING THENCE EAST 47 FEET; THENCE NORTH 16 RODS; THENCE WEST 47 FEET; THENCE SOUTH 16 RODS TO THE PLACE OF BEGINNING.	CHARLES L CRITTENDEN TRUST	\$246.23
01-029-0003	PART OF LOTS 1 AND 10, BLOCK 33, PLAT A, OGDEN CITY SURVEY, WEBER COUNTY, UTAH: BEGINNING AT THE SOUTHWEST CORNER OF SAID LOT 1 AND RUNNING THENCE EAST 44.75 FEET; THENCE NORTH 16 RODS; THENCE WEST 44.75 FEET; THENCE SOUTH 16 RODS TO THE PLACE OF BEGINNING.	CHARLES L CRITTENDEN TRUST	\$600.87
01-029-0004	THAT CERTAIN PIECE OR PARCEL OF LAND IN OGDEN CITY, WEBER COUNTY, UTAH; PARTICULARLY DESCRIBED AS FOLLOWS: BEGINNING AT THE SOUTHEAST CORNER OF LOT 2, BLOCK 33, PLAT A, OGDEN CITY SURVEY, WEBER COUNTY, UTAH, AND RUNNING THENCE NORTH 182.6 FEET; THENCE WEST 70 FEET, SOUTH 181.5 FEET; THENCE EAST 70 FEET TO THE PLACE OF BEGINNING.	HERNANDEZ, HORTENCIA ESCAMILLA	\$253.76

APN	LEGAL DESCRIPTION	OWNER	ASSESSED VALUE .001492
01-029-0005	PART OF LOTS 2 AND 3, BLOCK 33, PLAT A, OGDEN CITY SURVEY, WEBER COUNTY, UTAH; MORE PARTICULARLY DESCRIBED AS FOLLOWS TO-WIT: BEGINNING AT A POINT 70 FEET WEST OF THE SOUTHEAST CORNER OF SAID LOT 2, AND RUNNING THENCE NORTH ALONG A CERTAIN OLD FENCE CONSISTING OF POSTS WITH TIMBER EXTENDING FROM POST TO POST AND ONE INCH BOARDS ON SAID TIMBERS EXTENDING FROM THE GROUND UPWARD, 183.6 FEET, MORE OR LESS, TO A CERTAIN OLD AND SIMILAR FENCE RUNNING EAST AND WEST, THENCE WEST ALONG SAID LAST NAMED FENCE 96.4 FEET TO A CERTAIN OTHER SIMILAR OLD FENCE RUNNING NORTHERLY AND SOUTHERLY, THENCE ALONG SAID LAST NAMED FENCE SOUTHERLY TO A POINT 100 FEET NORTH OF THE NORTH LINE OF TWENTY-FOURTH STREET, THENCE SOUTH 100 FEET TO A POINT ON THE NORTH LINE OF TWENTY-FOURTH STREET, 95.66 FEET WEST OF THE PLACE OF BEGINNING, THENCE EAST ALONG SAID NORTH LINE OF TWENTY-FOURTH STREET 95.66 FEET TO THE PLACE OF BEGINNING. EXCEPT THE WEST 0.66 FEET OF THE SOUTH 100 FEET THEREOF.	SAUSSAN, JAYHOUN 50% ETAL	\$451.85
01-029-0006	PART OF LOTS 2 AND 3, BLOCK 33, PLAT A, OGDEN CITY SURVEY, WEBER COUNTY, UTAH, PARTICULARLY DESCRIBED AS FOLLOWS: COMMENCING AT A POINT 10 RODS WEST FROM THE SOUTHEAST CORNER OF SAID LOT 2; THENCE NORTH 165 FEET; THENCE WEST 29 FEET 3 INCHES; THENCE SOUTH 165 FEET; THENCE EAST 29 FEET 3 INCHES TO THE PLACE OF BEGINNING. ALSO: THE WEST 0.66 FEET OF THE SOUTH 100 FEET OF THE PREMISES LYING IMMEDIATELY EAST FROM THE FIRST ABOVE DESCRIBED PREMISES THE SAME BEING OCCUPIED BY THE EAST WALL OF THE 2 STORY BRICK BUILDING LOCATED ON THE ABOVE DESCRIBED LANDS.	SRBTT RICHARDS FAMILY PARTNERSHIP LLC	\$188.18
01-029-0007	PART OF LOTS 2 AND 3, BLOCK 33, PLAT A, OGDEN CITY SURVEY, WEBER COUNTY, UTAH: BEGINNING AT A POINT 93 FEET 9 INCHES EAST OF THE SOUTHWEST CORNER OF SAID LOT 2, RUNNING THENCE NORTH 65 FEET; THENCE EAST 28 FEET; THENCE SOUTH 65 FEET; THENCE WEST 28 FEET TO PLACE OF BEGINNING. TOGETHER WITH A RIGHT-OF-WAY OVER THE FOLLOWING DESCRIBED TRACT OF LAND, SITUATE IN LOTS 2 AND 3, BLOCK 33, PLAT A, OGDEN CITY SURVEY: BEGINNING AT A POINT 65 FEET NORTH AND 99 FEET 9 INCHES EAST OF THE SOUTHWEST CORNER OF SAID LOT 2; THENCE EAST 16 FEET; THENCE NORTH 110 FEET; THENCE WEST 115 FEET 9 INCHES; THENCE SOUTH 10 FEET; THENCE EAST 99 FEET 3 INCHES; THENCE SOUTH 100 FEET TO PLACE OF BEGINNING.	LAFLEUR, HAL A & M LORENE LAFLEUR TRUSTEES	\$110.70
01-029-0008	PART OF LOTS 2 AND 3, BLOCK 33, PLAT A, OGDEN CITY SURVEY, WEBER COUNTY, UTAH: BEGINNING AT A POINT 11 RODS 15 FEET AND 6 INCHES WEST OF THE SOUTHEAST CORNER OF SAID LOT 2, RUNNING THENCE NORTH 155.99 FEET, THENCE NORTH 89D02'00" WEST 58.27 FEET; THENCE SOUTH 71 FEET AND 7 INCHES, THENCE WEST 2 FEET, THENCE SOUTH 84 FEET AND 5 INCHES TO A POINT ON THE SOUTH LINE OF SAID LOT 2 WHICH IS 77 FEET 9 INCHES EAST OF THE SOUTHWEST CORNER OF SAID LOT 2, THENCE EAST 16 FEET, THENCE NORTH 65 FEET, THENCE EAST 28 FEET, THENCE SOUTH 65 FEET, THENCE EAST TO THE PLACE OF BEGINNING. THIS CONVEYANCE IS SUBJECT TO RIGHT-OF-WAY HERETOFORE GRANTED WILLIAM JENKINS ON THE 10 FEET RUNNING EAST FROM LINCOLN AVENUE 4 RODS 13 FEET AND 9 INCHES. SUBJECT TO RIGHT-OF-WAY GRANTED TO MAYME RICHARDSON.	LAFLEUR II, HAL A & WF 1/2 ETAL	\$160.35

01-029-0009
01-029-0010

APN	LEGAL DESCRIPTION	OWNER	ASSESSED VALUE .001492
01-029-0009	PART OF LOT 2, BLOCK 33, PLAT A, OGDEN CITY SURVEY ACCORDING TO THE RECORDED PLAT THEREOF: BEGINNING AT THE SOUTHWEST CORNER OF SAID LOT 2 AND RUNNING THENCE SOUTH 89D09' EAST 77.75 FEET; THENCE NORTH 84 FEET 5 INCHES, THENCE WEST 4.00 FEET, THENCE IN A SOUTHWESTERLY DIRECTION TO A POINT WHICH IS NORTH 0D58' EAST 62.95 FEET AND SOUTH 89D32' EAST 69.2 FEET FROM THE SOUTHWEST CORNER OF SAID LOT 2, RUNNING THENCE NORTH 89D32' WEST 69.2 FEET, THENCE SOUTH 0D58' WEST 62.95 FEET TO THE POINT OF BEGINNING.	LAFLEUR, HAL A TRUSTEES 1/2 ETAL	\$301.27
01-029-0010	PART OF LOTS 2 AND 3 IN BLOCK 33 IN PLAT A OF OGDEN CITY SURVEY, BEGINNING 62.95 FEET NORTH FROM THE SOUTHWEST CORNER LOT 2, BLOCK 33, PLAT A OF OGDEN CITY SURVEY: THENCE NORTH 53 FEET 1.6 INCHES; THENCE EAST 79 FEET 8 INCHES, SOUTH 30 FEET 4 INCHES WEST 6 FEET SOUTHWEST 20.88 FEET TO A POINT SOUTH 89D32' EAST OF BEGINNING; THENCE NORTH 89D32' WEST TO BEGINNING.	LAFLEUR II, HAL A & WF JANE B LAFLEUR 1/2 ETAL	\$26.67

01-029-0015

APN	LEGAL DESCRIPTION	OWNER	ASSESSED VALUE .001492
01-029-0015	<p>PARCEL 1: PART OF LOTS 8 & 9, BLOCK 33, PLAT A, OGDEN CITY SURVEY: BEGINNING AT THE SOUTHEAST CORNER OF SAID LOT 8 AND RUNNING THENCE NORTH 61 FEET, THENCE WEST 125 FEET, THENCE SOUTH 5 FEET, THENCE WEST 40 FEET, THENCE NORTH 40 FEET, THENCE WEST 38.1 FEET, THENCE SOUTH 22.8 FEET, THENCE WEST 11.9 FEET, THENCE SOUTH 118.40 FEET, THENCE EAST 215 FEET, THENCE NORTH 45 FEET, MORE OR LESS, TO THE PLACE OF BEGINNING.</p> <p>PARCEL 2: A RIGHT-OF-WAY FOR INGRESS AND EGRESS AS DISCLOSED BY WARRANTY DEED RECORDED MAY 16, 2006 AS ENTRY NO. 2180064 OF OFFICIAL RECORDS, BEING 10.00 FEET EACH SIDE OF THE FOLLOWING-DESCRIBED CENTERLINE: BEGINNING AT A POINT ON THE EAST LINE OF LINCOLN AVE, AS MONUMENTED, SAID POINT BEING NORTH 01D00'34" EAST 175.00 FEET AND SOUTH 89D02'43" EAST 49.50 FEET FROM THE OGDEN CITY SURVEY MONUMENT AT THE INTERSECTION OF LINCOLN AVENUE AND 24TH STREET; RUNNING THENCE SOUTH 89D02'43" EAST 2.31 FEET; THENCE 70.43 FEET THROUGH A CURVE TO THE LEFT HAVING A RADIUS OF 80.00 FEET AND A DELTA ANGLE OF 50D26'24" LONG CHORD BEARS NORTH 65D44'05" EAST 68.18 FEET; THENCE NORTH 40D30'53" EAST 8.91 FEET; THENCE 24.74 FEET THROUGH A CURVE TO THE RIGHT HAVING A RADIUS OF 70.00 FEET AND A DELTA ANGLE OF 20D14'51", LONG CHORD BEARS NORTH 50D38'18" EAST 24.61 FEET TO A POINT NORTH 01D00'34" EAST 226.84 FEET AND SOUTH 89D02'43" EAST 137.88 FEET FROM THE OGDEN CITY MONUMENT AT THE INTERSECTION OF LINCOLN AND 24TH STREET.</p> <p>PARCEL 3: A RIGHT-OF-WAY FOR INGRESS AND EGRESS AS DISCLOSED BY WARRANTY DEED RECORDED MAY 16, 2006 AS ENTRY NO. 2180064 OF OFFICIAL RECORDS, BEING 10.50 FEET NORTHERLY AND 10.00 FEET SOUTHERLY FROM THE FOLLOWING-DESCRIBED CENTERLINE: BEGINNING AT A POINT NORTH 01D00'34" EAST 226.84 FEET AND SOUTH 89D02'43" EAST 137.88 FEET FROM THE OGDEN CITY MONUMENT AT THE INTERSECTION OF LINCOLN AVENUE AND 24TH STREET; RUNNING THENCE 24.74 FEET THROUGH A CURVE TO THE RIGHT HAVING A RADIUS OF 70.00 FEET AND A DELTA ANGLE OF 20D14'51", LONG CHORD BEARS NORTH 70D53'09" EAST 24.61 FEET; THENCE NORTH 81D00'34" EAST 55.18 FEET TO A POINT NORTH 01D00'34" EAST 244.81 FEET AND SOUTH 89D02'43" EAST 215.32 FEET FROM SAID OGDEN CITY SURVEY MONUMENT; THENCE NORTH 81D00'34" EAST 53.73 FEET, THENCE 67.20 FEET THROUGH A CURVE TO THE LEFT HAVING A RADIUS OF 110.00 FEET AND A DELTA ANGLE OF 35D00'00", LONG CHORD BEARS NORTH 63D30'34" EAST 66.16 FEET; THENCE NORTH 46D00'34" EAST 45.92 FEET; THENCE 47.01 FEET THROUGH A CURVE TO THE RIGHT HAVING A RADIUS OF 60.00 FEET AND A DELTA ANGLE OF 44D53'16", LONG CHORD BEARS NORTH 68D31'05" EAST 45.94 FEET, THENCE SOUTH 89D06'10" EAST 72.25 FEET TO THE END WHICH POINT IS ON THE EAST BOUNDARY OF OGDEN CITY PROPERTY.</p> <p>PARCEL 4: A RIGHT-OF-WAY FOR INGRESS AND EGRESS AS DISCLOSED BY WARRANTY DEED RECORDED MAY 16, 2006 AS ENTRY NO. 2180064 OF OFFICIAL RECORDS, BEING 10.00 FEET EACH SIDE OF THE FOLLOWING-DESCRIBED CENTERLINE: BEGINNING AT A POINT NORTH 01D00'34" EAST 244.81 FEET AND SOUTH 89D02'43" EAST 215.32 FEET FROM OGDEN CITY SURVEY MONUMENT AT THE INTERSECTION OF LINCOLN AVENUE AND 24TH STREET; RUNNING THENCE SOUTH 89D07'34" EAST 167.08 FEET TO THE WESTERLY LINE OF LOT 10, BLOCK 33, PLAT A, OGDEN CITY SURVEY.</p> <p>PARCEL 5: A PERMANENT BUT NON-EXCLUSIVE EASEMENT FOR INGRESS AND EGRESS AS DISCLOSED BY WARRANTY DEED RECORDED MAY 16, 2006 AS ENTRY NO. 2180064 OF OFFICIAL RECORDS, OVER THE FOLLOWING DESCRIBED TRACT OF LAND IN SAID BLOCK 33: BEGINNING AT THE SOUTHWEST CORNER OF LOT 4, IN SAID BLOCK 33, AND RUNNING THENCE EAST 495 FEET, MORE OR LESS, TO THE CENTERLINE OF LOT 9, IN SAID BLOCK 33, RUNNING THENCE NORTH 229.2 FEET</p>	GEORGE & DRAGON LLC	\$1,192.31

01-029-0027
01-029-0030
01-029-0034

APN

LEGAL DESCRIPTION

OWNER

ASSESSED VALUE .001492

TO A POINT 36.8 FEET SOUTH OF THE NORTH LINE OF LOT 8, IN SAID BLOCK 33, THENCE WEST 38.1 FEET, THENCE SOUTH 22.8 FEET, THENCE WEST 11.9 FEET, THENCE SOUTH 156.6 FEET TO A POINT 50 FEET NORTH OF THE SOUTH LINE OF SAID LOT 9; THENCE WEST 445 FEET, MORE OF LESS TO THE WEST LINE OF SAID LOT 4; THENCE SOUTH ALONG THE WEST LINE OF SAID LOT 4, 50 FEET, MORE OR LESS, TO THE PLACE OF BEGINNING. LESS AND EXCEPTING THEREFROM ANY INTEREST IN THAT PORTION OF THE EASEMENT LYING WITHIN THE PROPERTY DESCRIBED IN THAT CERTAIN QUITCLAIM DEED TO OGDEN CITY, A UTAH MUNICIPAL CORPORATION, RECORDED MAY 21, 1997 AS ENTRY NO. 1472909 IN BOOK 1863 AT PAGE 369 OF OFFICIAL RECORDS, BUT NOT EXCLUDING ANY PORTION OF PARCEL B DESCRIBED HERIN, AS IT WAS SUBSEQUENTLY CONVEYED. PARCEL 6: RESERVING UNTO THE GRANTOR FOR INGRESS AND EGRESS AS DISCLOSED BY WARRANTY DEED RECORDED MAY 16, 2006 AS ENTRY NO. 2180064 OF OFFICIAL RECORDS, THE FOLLOWING DESCRIBED RIGHT-OF-WAY: BEGINNING AT A POINT 94 FEET SOUTH AND WEST 157 FEET WEST OF THE NORTHEAST CORNER OF LOT 9, BLOCK 33, PLAT A, OGDEN CITY SURVEY, RUNNING THENCE NORTH 27.2 FEET; THENCE WEST 41.6 FEET; THENCE NORTH 21.8 FEET; THENCE WEST 16.4 FEET; SOUTH 38.2 FEET; THENCE EAST 50 FEET; THENCE SOUTH 10.8 FEET; THENCE EAST 8 FEET TO THE POINT OF BEGINNING. PARCEL 7: A RIGHT-OF-WAY AS DISCLOSED BY WARRANTY DEED RECORDED MAY 16, 2006 AS ENTRY

01-029-0027

PART OF LOT 8, BLOCK 33, PLAT A, OGDEN CITY SURVEY: BEGINNING AT A POINT 61 FEET NORTH OF THE SOUTHEAST CORNER OF SAID LOT 8, AND RUNNING THENCE NORTH 35 FEET, THENCE WEST 165 FEET, THENCE SOUTH 40 FEET, THENCE EAST 40 FEET, THENCE NORTH 5 FEET, THENCE EAST 125 FEET TO THE PLACE OF BEGINNING.

GEORGE & DRAGON LLC

\$220.13

01-029-0030

PART OF LOTS 9 AND 10, BLOCK 33, PLAT A, OGDEN CITY SURVEY, WEBER COUNTY, UTAH: BEGINNING AT THE SOUTHEAST CORNER OF LOT 9; THENCE NORTH 35.2 FEET; THENCE WEST 165 FEET; THENCE SOUTH 50.2 FEET; THENCE EAST 165 FEET; THENCE NORTH 15 FEET TO BEGINNING. WITH 8 FOOT RIGHT-OF-WAY ON THE NORTH.

PRESIDENTIAL UTAH PROPERTIES LLC 49.2% ETAL

\$967.42

01-029-0034

PART OF LOT 9, BLOCK 33, PLAT "A", OGDEN CITY SURVEY, WEBER COUNTY, UTAH: BEGINNING AT A POINT ON THE SOUTH LINE OF SAID LOT 9, SAID POINT LOCATED EAST OF THE SOUTHWEST CORNER OF SAID LOT 9, A DISTANCE OF 91.75 FEET, THENCE CONTINUING EAST ALONG THE SOUTH LINE OF SAID LOT 9 A DISTANCE OF 73.25 FEET; THENCE NORTH ALONG A LINE PERPENDICULAR TO THE SOUTH LINE OF SAID LOT 9 A DISTANCE OF 50 FEET; THENCE WEST ALONG A LINE PARALLEL TO THE SOUTH LINE OF SAID LOT 9 A DISTANCE OF 73.25 FEET; THENCE SOUTH ALONG A LINE PERPENDICULAR TO THE SOUTH LINE OF SAID LOT 9 A DISTANCE OF 50 FEET TO THE POINT OF BEGINNING.

PRESIDENTIAL UTAH PROPERTIES LLC 49.2% ETAL

\$21.86

2592419-18 BO OF 140

APN	LEGAL DESCRIPTION	OWNER	ASSESSED VALUE .001492
01-029-0035	BEGINNING AT A POINT 45 FEET SOUTH OF THE NORTHEAST CORNER OF LOT 9, BLOCK 33, PLAT A, OGDEN CITY SURVEY, RUNNING THENCE SOUTH 49 FEET, THENCE WEST 165 FEET, THENCE NORTH 49 FEET, THENCE EAST 165 FEET TO THE PLACE OF BEGINNING. SUBJECT TO A RIGHT OF WAY OVER THE SOUTH 4 FEET OF THE ABOVE DESCRIBED PROPERTY. TOGETHER WITH A RIGHT OF WAY OVER A STRIP OF GROUND 4 FEET WIDE ADJACENT TO SAID PROPERTY ON THE SOUTH. ALSO: PART OF LOT 9 OF SAID BLOCK 33, BEGINNING AT A POINT 50 FEET NORTH OF THE SOUTH LINE OF SAID LOT 9 AND 165 FEET WEST OF THE EAST LINE OF SAID LOT 9, RUNNING THENCE NORTH 38.2 FEET TO A POINT 45 FEET SOUTH OF THE NORTH LINE OF SAID LOT 9, THENCE WEST 50 FEET, THENCE SOUTH 38.2 FEET, THENCE EAST 50 FEET TO THE PLACE OF BEGINNING. TOGETHER WITH A PERMANENT BUT NON-EXCLUSIVE EASEMENT FOR INGRESS AND EGRESS OVER THE FOLLOWING DESCRIBED TRACT OF LAND IN SAID BLOCK 33. BEGINNING AT A POINT 50 FEET NORTH OF THE SOUTHWEST CORNER OF LOT 4 OF SAID BLOCK 33, RUNNING THENCE EAST 495 FEET, MORE OR LESS, TO THE CENTERLINE OF LOT 9, SAID BLOCK 33, THENCE SOUTH 50 FEET TO THE SOUTH LINE OF SAID LOT 9, THENCE WEST 495 FEET, MORE OR LESS, TO THE WEST LINE OF SAID LOT 4, THENCE NORTH 50 FEET TO THE POINT OF BEGINNING. ALSO: RESERVING UNTO THE GRANTOR FOR INGRESS AND EGRESS THE FOLLOWING DESCRIBED RIGHT OF WAY: BEGINNING AT A POINT 94 FEET SOUTH AND WEST 157 FEET WEST OF THE NORTHEAST CORNER OF LOT 9, BLOCK 33, PLAT A, OGDEN CITY SURVEY, RUNNING THENCE NORTH 27.2 FEET, THENCE WEST 41.6 FEET; THENCE NORTH 21.8 FEET; THENCE WEST 16.4 FEET, THENCE SOUTH 38.2 FEET, THENCE EAST 50 FEET, THENCE SOUTH 10.8 FEET, THENCE EAST 8 FEET TO THE POINT OF BEGINNING.	PRESIDENTIAL UTAH PROPERTIES LLC 49.2 % ETAL	\$65.26
01-030-0006	PART OF LOT 5, BLOCK 34, PLAT A, OGDEN CITY SURVEY, WEBER COUNTY, UTAH: BEGINNING AT THE SOUTHWEST CORNER OF SAID LOT 5, RUNNING THENCE EAST 132 FEET; THENCE NORTH 131 FEET; THENCE WEST 132 FEET; THENCE SOUTH 131 FEET TO THE PLACE OF BEGINNING.	WYL ORION PROPERTIES LLC % JAMES LEW	\$889.20
01-030-0007	PART OF LOT 5, BLOCK 34, PLAT A, OGDEN CITY SURVEY, WEBER COUNTY, UTAH: BEGINNING AT A POINT 131 FEET NORTH FROM SOUTHWEST CORNER OF SAID LOT 5, AND RUNNING THENCE NORTH 85.5 FEET, THENCE EAST 132 FEET, MORE OR LESS, TO THE EAST LINE OF SAID LOT 5, THENCE SOUTH 85.5 FEET, THENCE WEST 132 FEET, MORE OR LESS, TO THE PLACE OF BEGINNING.	ORTON, JUDY C	\$257.96
01-030-0008	COMMENCING AT A POINT 216.5 FEET NORTH OF THE SOUTHEAST CORNER OF LOT 5, BLOCK 34, PLAT A, OGDEN CITY SURVEY, WEBER COUNTY, UTAH: THENCE NORTH ALONG THE EAST LINE OF SAID LOT 5, 79.84 FEET, MORE OR LESS, THENCE WEST 132 FEET TO THE WEST LINE OF LOT 5, THENCE SOUTH 79.84 FEET, MORE OR LESS, THENCE EAST 132 FEET TO THE POINT OF BEGINNING. TOGETHER WITH RIGHT TO USE PARTY WALL.	ORTON, JUDY C	\$243.23
01-030-0010	PART OF LOT 9, BLOCK 34, PLAT A, OGDEN CITY, WEBER COUNTY, UTAH: BEGINNING AT THE NORTHWEST CORNER OF LOT 9; THENCE SOUTH 165 FEET; THENCE EAST 99 FEET; THENCE NORTH 165 FEET; THENCE WEST 99 FEET TO THE PLACE OF BEGINNING.	HUB CITY ENTERPRISES LLC	\$630.27
01-030-0017	PART OF LOTS 9 AND 10, BLOCK 34, PLAT A, OGDEN CITY SURVEY, WEBER COUNTY, UTAH: BEGINNING AT THE NORTHEAST CORNER OF SAID LOT 10, RUNNING THENCE SOUTH 47.75 FEET; THENCE WEST 132 FEET; THENCE SOUTH 117.25 FEET; THENCE WEST 33 FEET; THENCE NORTH 165 FEET; THENCE EAST 165 FEET TO THE PLACE OF BEGINNING.	BOYER RIO GRANDE HOLDINGS LC	\$134.85

APN	LEGAL DESCRIPTION	OWNER	ASSESSED VALUE .001492
01-030-0026	PART OF LOTS 9 AND 10, BLOCK 34, OGDEN CITY SURVEY, WEBER COUNTY, UTAH: BEGINNING AT A POINT 87.75 FEET SOUTH 0D58'00" WEST ALONG THE WEST RIGHT OF WAY LINE OF LINCOLN AVENUE FROM THE NORTHEAST CORNER OF SAID LOT 10, RUNNING THENCE SOUTH 0D58'00" WEST 241.50 FEET ALONG SAID WEST RIGHT OF WAY LINE, THENCE NORTH 89D30'41" WEST 266.63 FEET TO THE WEST LINE OF SAID LOT 9, THENCE NORTH 0D57'00" EAST 163.70 FEET, THENCE SOUTH 89D03'04" EAST 133.33 FEET, THENCE NORTH 0D57'30" EAST 79.98 FEET, THENCE SOUTH 89D02'00" EAST 133.35 FEET TO THE WEST RIGHT OF WAY LINE OF LINCOLN AVENUE AND THE POINT OF BEGINNING. (E# 2517859) [NOTE: BECAUSE THE DESCRIPTION OF RECORD DID NOT CONTAIN AN AREA FOR THIS PARCEL THE AREA FOR THIS PARCEL WAS CALCULATED BY THIS OFFICE FOR TAX PURPOSES.]	BOYER RIO GRANDE HOLDINGS LLC	\$619.17
01-030-0027	ALL OF LOT 1 AND 2 AND PART OF LOTS 9 AND 10, BLOCK 34, OGDEN CITY SURVEY, WEBER COUNTY, UTAH: BEGINNING AT THE SOUTHEAST CORNER OF SAID LOT 1, RUNNING THENCE NORTH 89D09'00" WEST 266.52 FEET ALONG THE NORTH RIGHT OF WAY LINE OF TWENTY FOURTH STREET TO THE WEST LINE OF SAID LOT 2, THENCE NORTH 0D57'00" EAST 335.30 FEET ALONG THE WEST LINE OF SAID LOTS 2 AND 9 THENCE SOUTH 89D30'41" EAST 266.63 FEET TO THE WEST RIGHT OF WAY LINE OF LINCOLN AVENUE, THENCE SOUTH 0D58'00" WEST 336.98 FEET ALONG SAID WEST RIGHT OF WAY LINE TO THE POINT OF BEGINNING. (E# 2517859) [NOTE: BECAUSE THE DESCRIPTION OF RECORD DID NOT CONTAIN AN AREA FOR THIS PARCEL THE AREA FOR THIS PARCEL WAS CALCULATED BY THIS OFFICE FOR TAX PURPOSES.]	BOYER RIO GRANDE HOLDINGS LC	\$24,242.54

01-032-0001-0002-0003-0004-0005-0006-0007-0008-0009-0010-0011-0012-0013-0014-0015-0016-0017-0018-0019-0020-0021-0022-0023-0024-0025-0026-0027-0028-0029-0030-0031-0032-0033-0034-0035-0036-0037-0038-0039-0040-0041-0042-0043-0044-0045-0046-0047-0048-0049-0050-0051-0052-0053-0054-0055-0056-0057-0058-0059-0060-0061-0062-0063-0064-0065-0066-0067-0068-0069-0070-0071-0072-0073-0074-0075-0076-0077-0078-0079-0080-0081-0082-0083-0084-0085-0086-0087-0088-0089-0090-0091-0092-0093-0094-0095-0096-0097-0098-0099-0100

APN	LEGAL DESCRIPTION	OWNER	ASSESSED VALUE .001492
01-032-0001	<p>PART OF LOTS 9 AND 10, BLOCK 38, PLAT A, OGDEN CITY SURVEY, WEBER COUNTY, UTAH: BEGINNING AT THE NORTHEAST CORNER OF SAID LOT 10; SAID POINT OF BEGINNING ALSO BEING NORTH 89D02' WEST 49.50 FEET AND SOUTH 0D58' WEST 49.50 FEET FROM THE OGDEN CITY SURVEY MONUMENT AT THE INTERSECTION OF THE CENTERLINES OF 22ND STREET AND GRANT AVENUE, OGDEN CITY, WEBER COUNTY, UTAH; RUNNING THENCE SOUTH 0D58' WEST 298.00 FEET TO A POINT; THENCE NORTH 89D02' WEST 33.00 FEET TO A POINT; THENCE NORTH 44D02' WEST 26.87 FEET TO A POINT; THENCE NORTH 89D02' WEST 140.00 FEET TO A POINT; THENCE NORTH 0D58' EAST 279.00 FEET TO A POINT; THENCE SOUTH 89D02' EAST 192.00 FEET TO THE POINT OF BEGINNING. SUBJECT TO A RIGHT OF WAY EASEMENT FOR INGRESS AND EGRESS OVER THE FOLLOWING DESCRIBED PROPERTY: A PART OF LOTS 9 AND 10, BLOCK 38, PLAT A, OGDEN CITY SURVEY, BEGINNING AT A POINT ON THE EAST LINE OF LOT 10, SAID POINT OF BEGINNING BEING SOUTH 0D58' WEST 298.00 FEET FROM THE NORTHEAST CORNER OF SAID LOT 10 AND SAID POINT OF BEGINNING BEING NORTH 89D02' WEST 818.30 FEET AND SOUTH 0D58' WEST 347.50 FEET ALONG THE WEST LINE OF GRANT AVENUE FROM THE OGDEN CITY SURVEY MONUMENT LOCATED 10 FEET WEST OF THE INTERSECTION OF THE CENTERLINES OF 22ND STREET AND WASHINGTON BOULEVARD IN OGDEN CITY, WEBER COUNTY, UTAH; AND RUNNING THENCE NORTH 89D02' WEST 33.00 FEET; THENCE NORTH 44D02' WEST 26.87 FEET; THENCE NORTH 89D02' WEST 140.00 FEET; THENCE NORTH 0D58' EAST 36.00 FEET TO THE BEGINNING OF A TANGENT CURVE; THENCE SOUTHEASTERLY ALONG THE ARC OF SAID CURVE HAVING A RADIUS OF 6.00 FEET AND A CENTRAL ANGLE OF 90D00' TO THE LEFT AN ARC DISTANCE OF 9.43 FEET; THENCE SOUTH 89D02' EAST 146.42 FEET; THENCE SOUTH 44D02' EAST 26.87 FEET; THENCE SOUTH 89D02' EAST 20.58 FEET; THENCE SOUTH 0D58' WEST 30.00 FEET TO THE POINT OF BEGINNING. TOGETHER WITH A RIGHT OF WAY EASEMENT FOR INGRESS AND EGRESS OVER THE FOLLOWING DESCRIBED PROPERTY: A PART OF LOT 9, BLOCK 38, PLAT A, OGDEN CITY SURVEY: BEGINNING AT A POINT ON THE NORTH LINE OF LOT 9, SAID POINT OF BEGINNING BEING NORTH 89D02' WEST 58.60 FEET FROM THE NORTHEAST CORNER OF LOT 9; AND SAID POINT OF BEGINNING ALSO BEING NORTH 89D02' WEST 1010.30 FEET AND SOUTH 0D58' WEST 49.50 FEET FROM THE OGDEN CITY SURVEY MONUMENT, LOCATED 10 FEET WEST OF THE INTERSECTION OF 22ND STREET AND WASHINGTON BOULEVARD, IN OGDEN CITY, WEBER COUNTY, UTAH; AND RUNNING THENCE SOUTH 0D58' WEST 279.00 FEET; THENCE NORTH 89D02' WEST 30.00 FEET; THENCE NORTH 0D58' EAST 279.00 FEET; THENCE SOUTH 89D02' EAST 30.00 FEET TO THE POINT OF BEGINNING.</p>	OGDEN SCHOOL DEVELOPMENT LLC	\$2,039.26
01-032-0059	<p>BEGINNING AT THE NORTHWEST CORNER OF BLOCK 38, PLAT A, OGDEN CITY SURVEY, WEBER COUNTY, UTAH, SAID POINT BEING SOUTH 0D58' WEST 49.50 FEET AND SOUTH 89D02' EAST 49.50 FEET FROM THE OGDEN CITY SURVEY MONUMENT AT THE INTERSECTION OF THE CENTERLINES OF 22ND STREET AND LINCOLN AVENUE, AND RUNNING THENCE SOUTH 89D02' EAST ALONG THE NORTH LINE OF SAID BLOCK 38, A DISTANCE OF 250.17 FEET; THENCE SOUTH 0D58' WEST 136.00 FEET; THENCE NORTH 89D02' WEST 250.17 FEET TO THE WEST LINE OF SAID BLOCK 38; THENCE NORTH 0D58' EAST ALONG SAID WEST LINE 136.00 FEET TO THE POINT OF BEGINNING.</p>	OGDEN SCHOOL DEVELOPMENT II LLC	\$4,533.33

01-034-0015
01-034-0016
01-034-0020
01-034-0021
01-034-0022

APN	LEGAL DESCRIPTION	OWNER	ASSESSED VALUE
01-034-0015	PART OF LOT 3, BLOCK 40, PLAT A, OGDEN CITY SURVEY, WEBER COUNTY, UTAH: BEGINNING AT THE SOUTHWEST CORNER OF SAID LOT, AND RUNNING THENCE NORTH 8 RODS; THENCE EASTERLY AT RIGHT ANGLES 7 RODS; THENCE SOUTHERLY AT RIGHT ANGLES 8 RODS; THENCE WESTERLY AT RIGHT ANGLES, PARALLEL WITH AND FRONTING ON 23RD STREET, 7 RODS TO THE PLACE OF BEGINNING; BEING THE SAME PREMISES CONVEYED BY JOHN HERBERT FARMER TO THE GRANTOR J.H. BENNETT, BY WARRANTY DEED, DATED JULY 1 1889, AND RECORDED IN THE OFFICE OF THE REGISTER OF WEBER COUNTY, UTAH, IN BOOK OF DEED NO. 3, PAGE 91, JULY 1, 1889.	KUBLY, DAVID S & TROY P KUBLY TRUSTEES 1/3 ETAL % SAN JUAN FINANCIAL	\$95.49
01-034-0016	PART OF LOT 3, BLOCK 40, PLAT A, OGDEN CITY SURVEY: BOUNDED AND DESCRIBED AS FOLLOWS, TO-WIT: BEGINNING AT A POINT 8 RODS NORTH AND 7 RODS EAST FROM THE SOUTHWEST CORNER OF SAID LOT, AND RUNNING THENCE NORTH 3 RODS, THENCE WEST 7 RODS, THENCE SOUTH 3 RODS, THENCE EAST 7 RODS TO THE PLACE OF BEGINNING.	EQUITY TRUST COMPANY 50% ETAL % JAIME MARTINEZ	\$34.12
01-034-0020	PART OF LOT 3, BLOCK 40, PLAT A, OGDEN CITY SURVEY: BEGINNING AT THE NORTHWEST CORNER OF SAID LOT 3, AND RUNNING THENCE EAST 7 RODS, THENCE SOUTH 2 RODS, THENCE WEST 7 RODS, THENCE NORTH 2 RODS TO THE PLACE OF BEGINNING.	MARTINEZ, JAIME	\$3.36
01-034-0021	PART OF LOTS 4 AND 5, BLOCK 40, PLAT A, OGDEN CITY SURVEY, WEBER COUNTY, UTAH: BEGINNING AT THE SOUTHEAST CORNER OF LOT 4; THENCE NORTH 230 FEET; THENCE WEST 84.5 FEET; THENCE SOUTH 56.225 FEET; THENCE SOUTHEASTERLY TO A POINT 157.25 FEET NORTH AND 69.5 FEET WEST OF THE SOUTHEAST CORNER OF LOT 4; THENCE SOUTH 74.75 FEET; THENCE WEST 194.5 FEET, MORE OR LESS, TO THE WEST LINE OF SAID LOT 5; THENCE SOUTH 82.5 FEET TO THE SOUTHWEST CORNER OF LOT 5; THENCE EAST 264 FEET, MORE OR LESS, TO THE PLACE OF BEGINNING. ALSO A RIGHT-OF-WAY OVER THE FOLLOWING: PART OF LOT 4, BLOCK 40, PLAT A, OGDEN CITY SURVEY, WEBER COUNTY, UTAH: BEGINNING AT A POINT 69.5 FEET WEST AND 82.5 FEET NORTH OF THE SOUTHEAST CORNER OF LOT 4; THENCE NORTH 74.75 FEET; THENCE NORTHWESTERLY ALONG THE LINE OF PARCEL 1, AFORESAID, TO A POINT 173.775 FEET, MORE OR LESS, NORTH AND 15 FEET WEST OF BEGINNING; THENCE SOUTH 173.775 FEET, MORE OR LESS, TO A POINT 15 FEET WEST OF BEGINNING; THENCE EAST 15 FEET TO THE PLACE OF BEGINNING. SUBJECT TO RIGHTS-OF-WAY, EASEMENTS, AND RESTRICTIONS OF RECORD AND/OR ENFORCEABLE IN LAW AND EQUITY.	KUBLY, DAVID S & TROY P KUBLY TRUSTEES 1/3 ETAL % SAN JUAN FINANCIAL	\$250.38
01-034-0022	PART OF LOTS 4 AND 5, BLOCK 40, PLAT A, OGDEN CITY SURVEY: BEGINNING AT A POINT 5 RODS NORTH OF THE SOUTHWEST CORNER OF SAID LOT 5; AND RUNNING THENCE NORTH 48 FEET 10 INCHES; THENCE EAST 100 FEET; THENCE NORTH 6 INCHES; THENCE EAST 80 FEET; THENCE SOUTH 49 FEET 4 INCHES; THENCE WEST 180 FEET TO THE PLACE OF BEGINNING. TOGETHER WITH A RIGHT-OF-WAY FOR ALL PURPOSES OVER THE FOLLOWING TRACT OF LAND AND EVERY PART AND PARCEL THEREOF: BEGINNING AT THE SOUTHEAST CORNER OF SAID LOT 4; AND RUNNING THENCE NORTH 230 FEET; THENCE WEST 84 1/2 FEET; THENCE SOUTH 148 1/2 FEET; THENCE EAST 15 FEET THENCE NORTH 128 1/2 FEET; THENCE EAST 54 1/2 FEET; THENCE SOUTH 210 FEET; THENCE EAST 15 FEET TO BEGINNING.	KUBLY, DAVID S & TROY P KUBLY TRUSTEES 1/3 ETAL % SAN JUAN FINANCIAL	\$52.22

44-2524-96-84

APN	LEGAL DESCRIPTION	OWNER	ASSESSED VALUE .001492
01-034-0023	PART OF LOTS 4 AND 5, BLOCK 40, PLAT A, OGDEN CITY SURVEY, WEBER COUNTY, UTAH: BEGINNING AT A POINT 9.5 RODS NORTH OF THE SOUTHWEST CORNER OF SAID LOT 5; RUNNING THENCE SOUTH 25 FEET 6 INCHES, THENCE EAST 100 FEET, THENCE NORTH 6 INCHES, THENCE EAST 80 FEET, MORE OR LESS, TO A POINT 84.5 FEET WEST OF THE EAST LINE OF SAID LOT 4, SAID POINT BEING ON THE WEST LINE OF A CERTAIN RIGHT-OF-WAY, THENCE NORTH ALONG RIGHT-OF-WAY, 25 FEET TO A POINT EAST OF BEGINNING, THENCE WEST 180 FEET, MORE OR LESS, TO THE PLACE OF BEGINNING.	KUBLY, DAVID S & TROY P KUBLY TRUSTEES 1/3 ETAL % SAN JUAN FINANCIAL	\$28.72
01-034-0024	PART OF LOTS 4 AND 5, BLOCK 40, PLAT A, OGDEN CITY SURVEY, WEBER COUNTY, UTAH: BEGINNING 9.5 RODS NORTH AND 180 FEET EAST OF THE SOUTHWEST CORNER OF SAID LOT 5, RUNNING THENCE SOUTH 25 FEET; THENCE EAST 15 FEET; THENCE NORTH 25 FEET; THENCE WEST 15 FEET TO BEGINNING. ALSO A RIGHT-OF-WAY OVER THE FOLLOWING DESCRIBED LAND: BEGINNING AT THE SOUTHEAST CORNER OF SAID LOT 4 AND RUNNING THENCE NORTH 230 FEET; THENCE WEST 84.5 FEET; THENCE SOUTH TO A POINT WHICH IS 157.25 FEET NORTH AND 84.5 FEET WEST OF THE SOUTHEAST CORNER OF SAID LOT 4; THENCE EAST 15 FEET; THENCE NORTH TO A POINT WHICH IS 210 FEET NORTH AND 69.5 FEET WEST OF SOUTHEAST CORNER OF SAID LOT 4; THENCE EAST 54.5 FEET; THENCE SOUTH 210 FEET; THENCE EAST 15 FEET TO THE PLACE OF BEGINNING.	KUBLY LIVING TRUST ETAL OGDEN TWO LLC % SAN JUAN TX/FIN	\$2.24
01-034-0025	PART OF LOTS 4 AND 5, BLOCK 40, PLAT A, OGDEN CITY SURVEY: BEGINNING AT A POINT 157.25 FEET NORTH FROM THE SOUTHWEST CORNER OF SAID LOT 5, RUNNING THENCE NORTH 38 FEET TO A POINT 135.97 FEET, SOUTH FROM THE NORTHWEST CORNER OF SAID LOT, THENCE EAST 165 FEET, THENCE SOUTH 5.5 FEET, THENCE SOUTH 42D14' EAST TO A POINT 157.25 FEET NORTH AND 194.5 FEET EAST FROM THE SOUTHWEST CORNER OF SAID LOT 5, THENCE WEST WEST 194.5 FEET TO THE PLACE OF BEGINNING. SUBJECT TO RIGHT-OF-WAY.	TRIBE, DAVID S TRUSTEE	\$219.36
01-034-0027	PART OF LOTS 4 AND 5, BLOCK 40, PLAT A, OGDEN CITY SURVEY, WEBER COUNTY, UTAH; DESCRIBED AS FOLLOWS: BEGINNING AT A POINT 99 FEET SOUTH FROM THE NORTHWEST CORNER OF SAID LOT 5, AND RUNNING THENCE SOUTH 36.97 FEET TO A POINT 195.25 FEET NORTH FROM THE SOUTHWEST CORNER OF SAID LOT 5, THENCE RUNNING EAST 165 FEET, THENCE NORTH 36.97 FEET; THENCE WEST 165 FEET TO THE PLACE OF BEGINNING. ALSO: BEGINNING AT A POINT 99 FEET SOUTH AND 84.5 FEET WEST FROM THE NORTHEAST CORNER OF SAID LOT 4, AND RUNNING THENCE WEST 14.5 FEET; THENCE SOUTH 41.25 FEET; THENCE SOUTH 42D14' EAST 21.57 FEET TO THE ALLEYWAY AND TO A POINT SOUTH OF THE PLACE OF BEGINNING; THENCE NORTH 57.225 FEET TO THE PLACE OF BEGINNING. TOGETHER WITH A RIGHT-OF-WAY OVER THE FOLLOWING LAND, TO-WIT: BEGINNING AT THE SOUTHEAST CORNER OF SAID LOT 4, AND RUNNING THENCE NORTH 230 FEET; THENCE WEST 84.5 FEET; THENCE SOUTH 56.225 FEET; THENCE EAST 15 FEET; THENCE NORTH 36.225 FEET; THENCE EAST 54.5 FEET; THENCE SOUTH 210 FEET; THENCE EAST 15 FEET TO THE PLACE OF BEGINNING. ALSO: A RIGHT-OF-WAY OVER THE FOLLOWING PARCEL OF LAND, TO-WIT: BEGINNING AT THE NORTHEAST CORNER OF SAID PROPERTY AND RUNNING THENCE IN A NORTHERLY DIRECTION TO 22ND STREET, OGDEN CITY, WEBER COUNTY, UTAH.	CRITCHLOW, CLARENE C ETAL	\$179.24

01-034-0028
01-034-0029
01-034-0030
01-034-0031

APN	LEGAL DESCRIPTION	OWNER	ASSESSED VALUE .001492
01-034-0028	PART OF LOTS 4 AND 5, BLOCK 40, PLAT A, OGDEN CITY SURVEY, WEBER COUNTY, UTAH: BEGINNING AT A POINT 68.5 FEET SOUTH FROM THE NORTHWEST CORNER OF SAID LOT 5, AND RUNNING THENCE SOUTH 30.5 FEET, THENCE EAST 180 FEET, MORE OR LESS, TO A POINT 99 FEET SOUTH AND 84 FEET WEST FROM THE NORTHEAST CORNER OF SAID LOT 4, THENCE NORTHWESTERLY TO A POINT 68.5 FEET SOUTH AND 89 FEET WEST FROM THE NORTHEAST CORNER OF SAID LOT 4, THENCE WEST 175 FEET, MORE OR LESS, TO THE PLACE OF BEGINNING. TOGETHER WITH A PERPETUAL RIGHT-OF-WAY OVER THE FOLLOWING DESCRIBED PART OF SAID LOT 4, BLOCK 40, PLAT A, OGDEN CITY SURVEY, WEBER COUNTY, UTAH: BEGINNING AT THE SOUTHEAST CORNER OF SAID LOT 4, AND RUNNING THENCE NORTH 230 FEET, THENCE WEST 72 FEET, THENCE NORTH 1 FOOT, THENCE NORTHWESTERLY TO A POINT 68.5 FEET SOUTH AND 77 FEET WEST FROM THE NORTHEAST CORNER OF SAID LOT 4, THENCE WEST 12 FEET, THENCE SOUTHEASTERLY TO A POINT 99 FEET SOUTH AND 84 FEET WEST FROM THE NORTHEAST CORNER OF SAID LOT 4, THENCE SOUTH 21 FEET, THENCE EAST 69 FEET, THENCE SOUTH 210 FEET, THENCE EAST 15 FEET TO THE PLACE OF BEGINNING.	CRITCHLOW, CLARENE C ETAL	\$271.71
01-034-0029	PART OF LOTS 4 AND 5, BLOCK 40, PLAT A, OGDEN CITY SURVEY, WEBER COUNTY, UTAH: BEGINNING AT A POINT 7.5 FEET SOUTH FROM THE NORTHWEST CORNER OF SAID LOT 5, AND RUNNING THENCE SOUTH 61 FEET; THENCE EAST 163 FEET; THENCE NORTH 61 FEET; THENCE WEST 163 FEET TO THE PLACE OF BEGINNING. ALSO A PERPETUAL RIGHT-OF-WAY OVER THE FOLLOWING DESCRIBED TRACT OF LAND: PART OF LOTS 4 AND 7, BLOCK 40, PLAT A, OGDEN CITY SURVEY, WEBER COUNTY, UTAH: BEGINNING 29.9 FEET EAST OF THE NORTHWEST CORNER OF SAID LOT 7, AND RUNNING THENCE SOUTH 20'46" EAST 208.5 FEET; THENCE SOUTH 130.5 FEET; THENCE WEST 34.5 FEET TO WEST LINE OF SAID LOT 4; THENCE SOUTH 12 FEET; THENCE EAST 46.5 FEET; THENCE NORTH 142.5 FEET; THENCE NORTH 20'46" WEST 208.5 FEET TO NORTH LINE OF SAID LOT 7; THENCE WEST 12 FEET TO PLACE OF BEGINNING.	CROSS BROTHERS L L C % CRAIG CROSS	\$317.60
01-034-0030	PART OF LOTS 4, 5, 6 AND 7, BLOCK 40, PLAT A, OGDEN CITY SURVEY, WEBER COUNTY, UTAH: BEGINNING AT A POINT 7.5 FEET SOUTH OF THE SOUTHWEST CORNER OF SAID LOT 6, RUNNING THENCE NORTH 25 FEET; THENCE EAST 160 FEET; THENCE SOUTH 25 FEET; THENCE WEST 160 FEET TO THE PLACE OF BEGINNING. ALSO A RIGHT-OF-WAY OVER AN 18 FOOT ALLEY IMMEDIATELY EAST AND IN THE REAR OF SAID PROPERTY, AND IN ADDITION THERETO A RIGHT-OF-WAY PERPETUAL FOR ALL PURPOSES OF INGRESS AND EGRESS NORTHERLY FROM SAID ALLEY TO 22ND STREET, AND SOUTHERLY OUT TO 23RD STREET.	BOSWORTH, GARY A	\$315.17
01-034-0031	PART OF LOTS 6 AND 7, BLOCK 40, PLAT A, OGDEN CITY SURVEY, WEBER COUNTY, UTAH: BEGINNING AT A POINT 17.5 FEET NORTH OF THE SOUTHWEST CORNER OF SAID LOT 6, AND RUNNING THENCE EAST 160 FEET, THENCE NORTH 20.5 FEET, THENCE WEST 160 FEET, THENCE SOUTH 20.5 FEET TO THE PLACE OF BEGINNING. ALSO: A RIGHT-OF-WAY OVER AN 18 FOOT ALLEY IMMEDIATELY EAST AND IN THE REAR OF SAID PROPERTY AND IN ADDITION THERETO A PERPETUAL RIGHT-OF-WAY FOR ALL PURPOSES OF INGRESS AND EGRESS, NORTHERLY FROM SAID ALLEY OUT TO 22ND STREET AND SOUTHERLY TO 23RD STREET.	WET DOG INVESTMENTS LLC & SANDS DEVELOPMENT LLC	\$137.92

01-034-0032-0033-0034-0035

APN	LEGAL DESCRIPTION	OWNER	ASSESSED VALUE .001492
01-034-0032	PART OF LOTS 6 AND 7, BLOCK 40, PLAT A, OGDEN CITY SURVEY, WEBER COUNTY, UTAH: BEGINNING AT A POINT 38 FEET NORTH OF THE SOUTHWEST CORNER OF SAID LOT 6, AND RUNNING THENCE NORTH 21.5 FEET, THENCE EAST 160 FEET, THENCE SOUTH 21.25 FEET, THENCE WEST 160 FEET TO THE PLACE OF BEGINNING. ALSO: A RIGHT-OF-WAY OVER AN 18 FOOT ALLEY IMMEDIATELY EAST AND IN THE REAR OF SAID PROPERTY AND IN ADDITION THERETO, A PERPETUAL RIGHT-OF-WAY FOR ALL PURPOSES OF INGRESS AND EGRESS, NORTHERLY FROM SAID ALLEY OUT TO 22ND STREET AND SOUTHERLY TO 23RD STREET.	WET DOG INVESTMENTS LLC & SANDS DEVELOPMENT LLC	\$141.97
01-034-0033	PART OF LOTS 6 & 7, BLOCK 40, PLAT A, OGDEN CITY SURVEY: WEBER COUNTY, UTAH. BEGINNING AT A POINT 59.25 FEET NORTH FROM THE SOUTHWEST CORNER OF SAID LOT 6, AND RUNNING THENCE NORTH 98.75 FEET; THENCE EAST 166.59 FEET TO THE WEST LINE OF RIGHT OF WAY; THENCE SOUTH 2D46' EAST ALONG RIGHT OF WAY 35 FEET, MORE OR LESS, TO A POINT 63.75 FEET NORTH AND 168.28 FEET, MORE OR LESS, EAST FROM THE PLACE OF BEGINNING; THENCE WEST 8.28 FEET, MORE OR LESS, TO A POINT 160 FEET EAST OF THE WEST LING OF SAID BLOCK 40; THENCE SOUTH 63.75 FEET THENCE WEST 160 FEET TO THE POINT OF BEGINNING. ALSO: A RIGHT OF WAY BEGINNING 29.9 FEET EAST OF THE NORTHWEST CORNER OF SAID LOT 7; THENCE SOUTH 2D46' EAST 208.5 FEET; THENCE EAST 12 FEET; THENCE NORTH 2D46' WEST 208.5 FEET; THENCE WEST 12 FEET TO THE POINT OF BEGINNING. ALSO: TOGETHER WITH A RIGHT OF WAY OVER AND ALLEY IMMEDIATELY EAST AND IN THE REAR OF SAID PREMISES, AND AN ADDITIONAL RIGHT OF WAY FOR ALL PURPOSES OF INGRESS AND EGRESS NORTHERLY FROM SAID ALLEY TO 22ND STREET, AND SOUTHERLY FROM SAID ALLEY TO 23RD STREET, OGDEN CITY, WEBER COUNTY, UTAH.	RENFRO FAMILY TRUST % COVEY APARTMENTS	\$441.26
01-034-0034	PART OF LOT 6, BLOCK 40, PLAT A, OGDEN CITY SURVEY, WEBER COUNTY, UTAH: BEGINNING AT A POINT 158 FEET NORTH OF THE SOUTHWEST CORNER OF SAID LOT 6, AND RUNNING THENCE NORTH 20 FEET, THENCE EAST 132 FEET, THENCE SOUTH 20 FEET, THENCE WEST 132 FEET TO THE PLACE OF BEGINNING. TOGETHER WITH A RIGHT OF-WAY OVER AND ACROSS THE FOLLOWING DESCRIBED TRACT OF LAND, TO-WIT: PART OF LOT 7, SAID BLOCK 40, PLAT A, OGDEN CITY SURVEY; BEGINNING AT A POINT 29.9 FEET EAST OF THE NORTHWEST CORNER OF SAID LOT 7, AND RUNNING THENCE EAST 12 FEET, THENCE SOUTH 2D46' EAST 153.5 FEET, THENCE IN A SOUTHWESTERLY DIRECTION TO THE EAST LINE OF LOT 6, SAID BLOCK 40, THENCE NORTH 12 FEET, THENCE IN A NORTHEASTERLY DIRECTION TO A POINT SOUTH 2D46' EAST FROM THE PLACE OF BEGINNING, THENCE NORTH 2D46' WEST TO THE PLACE OF BEGINNING.	HYDE, JEFF P & BONNIE HYDE TRUSTEES	\$127.70
01-034-0035	PART OF LOTS 6 AND 7, BLOCK 40, PLAT A, OGDEN CITY SURVEY, WEBER COUNTY, UTAH; BEGINNING AT A POINT 126.5 FEET SOUTH FROM THE NORTHWEST CORNER OF SAID LOT 6, RUNNING THENCE SOUTH 25.5 FEET, THENCE EAST 144 FEET, THENCE NORTH 25.5 FEET, THENCE WEST 144 FEET TO THE PLACE OF BEGINNING.	MCKAY, PENNY & HUS DANIEL P MCKAY	\$139.22

01-034-0036
01-034-0037
01-034-0038
01-034-0039
01-034-0040

APN.	LEGAL DESCRIPTION	OWNER	ASSESSED VALUE .001492
01-034-0036	PART OF LOTS 6 AND 7, BLOCK 40, PLAT A, OGDEN CITY SURVEY, WEBER COUNTY, UTAH: COMMENCING AT A POINT 203 FEET NORTH OF THE SOUTHWEST CORNER OF LOT 6, BLOCK 40, PLAT A, OGDEN CITY SURVEY, AND RUNNING THENCE NORTH 25 FEET; THENCE EAST 144 FEET; THENCE SOUTH 25 FEET; THENCE WEST 144 FEET TO THE PLACE OF BEGINNING. ALSO AN EASEMENT OVER THE FOLLOWING DESCRIBED PROPERTY. A RIGHT-OF-WAY, FOR ALL PURPOSES OF INGRESS AND EGRESS, OVER THE UNOCCUPIED LAND BETWEEN THE REAR OF THE FOLLOWING DESCRIBED TRACT OF LAND, TO-WIT: PART OF LOTS 6 AND 7, BLOCK 40, PLAT A, OGDEN CITY SURVEY, WEBER COUNTY, UTAH: BEGINNING AT A POINT 203 FEET NORTH OF THE SOUTHWEST CORNER OF SAID LOT 6, AND RUNNING THENCE NORTH 25 FEET; THENCE EAST 144 FEET; THENCE SOUTH 25 FEET; THENCE WEST 144 FEET TO THE PLACE OF BEGINNING, AND FOLLOWING DESCRIBED TRACT OF LAND WHICH IS USED AS A RIGHT-OF-WAY, TO-WIT: BEGINNING AT A POINT 29.9 FEET EAST OF THE NORTHWEST CORNER OF SAID LOT 7, BLOCK 40, PLAT A, OGDEN CITY SURVEY, AND RUNNING THENCE SOUTH 2D4S' EAST 154.5 FEET; THENCE EAST 12 FEET; THENCE NORTH 2D46' WEST 154.5 FEET; THENCE WEST 12 FEET TO THE PLACE OF BEGINNING. SAID RIGHT-OF-WAY HEREBY CONVEYED TO BE OVER THE UNOCCUPIED LAND LYING BETWEEN THE ABOVE DESCRIBED TRACTS OF LAND FROM REAR OF FIRST DESCRIBED TRACT TO THE SECOND DESCRIBED TRACT, AND TO BE APPURTENANT TO THE FIRST MENTIONED TRACT OF LAND.	TIMBERLODGE HOLDING COMPANY LLC	\$244.73
01-034-0037	PART OF LOT 6, BLOCK 40, PLAT A, OGDEN CITY SURVEY, WEBER COUNTY, UTAH: BEGINNING AT A POINT 62.37 FEET SOUTH OF THE NORTHWEST CORNER OF SAID LOT 6, AND RUNNING THENCE SOUTH 39.63 FEET; THENCE EAST 132 FEET; THENCE NORTH 39.63 FEET; THENCE WEST 132 FEET TO THE PLACE OF BEGINNING.	WHEELWRIGHT, A STUART	\$131.69
01-034-0038	PART OF LOT 6, BLOCK 40, PLAT A, OGDEN CITY SURVEY, WEBER COUNTY, UTAH: BEGINNING AT THE NORTHWEST CORNER OF SAID LOT 6, AND RUNNING THENCE SOUTH 40 FEET, THENCE EAST 132 FEET, THENCE NORTH 40 FEET, THENCE WEST 132 FEET TO THE PLACE OF BEGINNING.	PIKE, RICHARD TRUSTEE	\$203.62
01-034-0039	PART OF LOT 6, BLOCK 40, PLAT A, OGDEN CITY SURVEY, WEBER COUNTY, UTAH: BEGINNING AT A POINT 40 FEET SOUTH OF THE NORTHWEST CORNER OF SAID LOT 6 AND RUNNING THENCE SOUTH 22.37 FEET, MORE OR LESS, TO THE NORTH LINE OF BRICK WALL OWNED BY JAMES H DOUGLAS AND HENRY TRIBE; THENCE EAST 132 FEET; THENCE NORTH 22.37 FEET, MORE OR LESS, TO THE SOUTH LINE OF THE PROPERTY OWNED BY THE GUNN SUPPLY COMPANY; THENCE WEST 132 FEET TO THE PLACE OF BEGINNING. ALSO, AN UNDIVIDED 1/2 INTEREST IN THE FOLLOWING DESCRIBED PROPERTY, TOGETHER WITH AN UNDIVIDED 1/2 INTEREST IN BRICK WALL NOW EXISTING ON SAID REAL PROPERTY: BEGINNING AT A POINT 62.37 FEET SOUTH FROM THE NORTHWEST CORNER OF SAID LOT 6, BLOCK 40, PLAT A, OGDEN CITY SURVEY; RUNNING THENCE SOUTH 14 INCHES; THENCE EAST 132 FEET; THENCE NORTH 14 INCHES; THENCE WEST 132 FEET TO THE PLACE OF BEGINNING.	ALPINE COMMUNITY CHURCH	\$95.42
01-034-0040	BEGINNING 161.9 FEET EAST AND SOUTH 2D46' EAST 153.5 FEET FROM THE NORTHWEST CORNER OF LOT 6, BLOCK 40, PLAT A, OGDEN CITY SURVEY, AND RUNNING THENCE WEST 22 FEET; THENCE NORTH 25.5 FEET; THENCE EAST TO A POINT WHICH INTERSECTS WITH A LINE RUNNING SOUTH 2D46' EAST FROM A POINT 161.9 FEET EAST OF THE NORTHWEST CORNER OF SAID LOT 6, BLOCK 40, PLAT A, OGDEN CITY SURVEY; THENCE SOUTH 2D46' EAST TO THE PLACE OF BEGINNING.	MCKAY, PENNY & HUS DANIEL P MCKAY	\$3.35

259249 PG 88 OF 140

APN	LEGAL DESCRIPTION	OWNER	ASSESSED VALUE .001492
01-034-0041	PART OF LOT 7, BLOCK 40, PLAT A, OGDEN CITY SURVEY, WEBER COUNTY, UTAH: BEGINNING 203 FEET NORTH AND 12 FEET EAST OF THE SOUTHWEST CORNER OF SAID LOT 7, AND RUNNING THENCE NORTH 25 FEET; THENCE WEST 12 FEET; THENCE NORTH 102 FEET; THENCE EAST 29.9 FEET; THENCE SOUTH 2D46' EAST 128.5 FEET, MORE OR LESS, TO A POINT EAST OF BEGINNING; THENCE WEST TO BEGINNING. SUBJECT TO EXISTING RIGHTS-OF-WAY.	TIMBERLODGE HOLDING COMPANY LLC	\$75.69
01-034-0042	BEGINNING AT A POINT 158 FEET NORTH OF THE SOUTHWEST CORNER OF LOT 7, BLOCK 40, PLAT A, OGDEN CITY SURVEY, WEBER COUNTY, UTAH; AND RUNNING THENCE NORTH 20 FEET, THENCE EAST 34 FEET, MORE OR LESS, TO THE WEST LINE OF A RIGHT-OF-WAY, THENCE SOUTH 2D46' EAST 20 FEET, MORE OR LESS, TO A POINT EAST OF BEGINNING, THENCE WEST 34.59 FEET, MORE OR LESS, TO THE POINT OF BEGINNING.	HYDE, JEFF & BONNIE HYDE	\$4.05
01-034-0044	PART OF LOT 7, BLOCK 40, PLAT A, OGDEN CITY SURVEY, WEBER COUNTY, UTAH: BEGINNING AT A POINT ON THE NORTH LINE OF SAID BLOCK 40, A DISTANCE OF 147.3 FEET WEST OF THE NORTHEAST CORNER OF LOT 8, SAID BLOCK 40, AND RUNNING THENCE SOUTH 5 RODS, THENCE WEST 32.7 FEET, THENCE NORTH 5 RODS TO THE NORTH LINE OF SAID LOT 7, THENCE EAST 32.7 FEET TO THE PLACE OF BEGINNING.	BIGHORN INC	\$16.10
01-034-0045	PART OF LOTS 7 AND 8, BLOCK 40, PLAT A, OGDEN CITY SURVEY, WEBER COUNTY, UTAH: BEGINNING AT A POINT ON THE NORTH LINE OF SAID LOT 8, A DISTANCE OF 114.6 FEET WEST OF THE NORTHEAST CORNER OF SAID LOT 8, AND RUNNING THENCE SOUTH 5 RODS; THENCE WEST 32.7 FEET; THENCE NORTH 5 RODS TO THE NORTH LINE OF SAID LOT 7; THENCE EAST 32.7 FEET TO THE PLACE OF BEGINNING.	CROSS BROTHERS LLC % CRAIG CROSS	\$16.10
01-034-0046	PART OF LOT 8, BLOCK 40, PLAT A, OGDEN CITY SURVEY, WEBER COUNTY, UTAH. BEGINNING AT A POINT 81.9 FEET WEST OF THE NORTHEAST CORNER OF LOT 8, AND RUNNING THENCE SOUTH 80.5 FEET, MORE OR LESS, TO EXISTING RETAINING WALL, THENCE WEST 32.7 FEET ALONG SAID RETAINING WALL, THENCE NORTH 80.5 FEET, MORE OR LESS, TO A POINT 32.7 FEET WEST FROM THE POINT OF BEGINNING, THENCE EAST 32.7 FEET TO THE PLACE OF BEGINNING.	MAA CORPORATION	\$106.35
01-034-0047	PART OF LOT 8, BLOCK 40, PLAT A, OGDEN CITY SURVEY: BEGINNING AT A POINT ON THE NORTH LINE OF SAID LOT 8, A DISTANCE OF 49.2 FEET WEST OF THE NORTHEAST CORNER OF SAID LOT 8, AND RUNNING THENCE SOUTH 5 RODS; THENCE WEST 32.7 FEET; THENCE NORTH 5 RODS TO THE NORTH LINE OF SAID LOT 8; THENCE EAST 32.7 FEET TO THE PLACE OF BEGINNING.	CROSS BROTHERS LLC % CRAIG CROSS	\$24.15
01-034-0048	PART OF LOT 8, BLOCK 40, PLAT A, OGDEN CITY SURVEY, WEBER COUNTY, UTAH: BEGINNING 49.2 FEET WEST OF THE NORTHEAST CORNER OF SAID LOT 8, AND RUNNING THENCE SOUTH 5 RODS; THENCE EAST 32.7 FEET, THENCE NORTH 5 RODS, THENCE WEST 32.7 FEET TO BEGINNING.	CROSS BROTHERS LLC % CRAIG CROSS	\$24.15
01-034-0054	PART OF LOT 8, BLOCK 40, PLAT "A", OGDEN CITY SURVEY: BEGINNING AT A POINT ON THE WEST LINE OF MOFFATS LANE (NOW OGDEN AVENUE) SAID POINT BEING 50 FEET NORTH OF THE INTERSECTION OF THE SOUTH LINE OF SAID LOT 8 AND THE WEST LINE OF MOFFATS LANE (NOW OGDEN AVENUE) AND RUNNING THENCE WEST 115.5 FEET TO THE WEST LINE OF SAID LOT 8, THENCE NORTH ALONG THE WEST LINE OF LOT 8 40 FEET; THENCE EAST 115.5 FEET MORE OR LESS TO WEST LINE OF MOFFATS LANE, (NOW OGDEN AVENUE) THENCE SOUTH ALONG WEST LINE OF LOT 8 40 FEET TO PLACE OF BEGINNING.	TRIPLE V LLC	\$21.01

OGDEN CITY

APN	LEGAL DESCRIPTION	OWNER	ASSESSED VALUE .001492
01-034-0056	PART OF LOT 9, BLOCK 40, PLAT A, OGDEN CITY SURVEY, WEBER COUNTY, UTAH: BEGINNING AT A POINT 16.5 FEET EAST OF THE NORTHWEST CORNER OF SAID LOT 9, AND RUNNING THENCE SOUTH 104 FEET; THENCE EAST 59.5 FEET; THENCE NORTH 104 FEET; THENCE WEST 59.5 FEET, TO PLACE OF BEGINNING.	JEX, VICKIE LEE	\$36.93
01-034-0057	PART OF LOT 9, BLOCK 40, PLAT A, OGDEN CITY SURVEY, WEBER COUNTY, UTAH: BEGINNING AT A POINT 16 FEET WEST OF THE NORTHEAST CORNER OF SAID LOT 9, AND RUNNING THENCE WEST 40 FEET; THENCE SOUTH 104 FEET; THENCE EAST 40 FEET; THENCE NORTH 104 FEET TO THE PLACE OF BEGINNING.	JEX, JOHN C	\$58.02
01-034-0075	PART OF LOT 8, BLOCK 40, PLAT A, OGDEN CITY SURVEY: BEGINNING AT A POINT 81.9 FEET WEST AND SOUTH 80.5 FEET, MORE OR LESS, FROM THE NORTHEAST CORNER OF LOT 8, TO NORTH SIDE OF EXISTING RETAINING WALL, RUNNING THENCE WEST 32.7 FEET ALONG SAID RETAINING WALL, THENCE NORTH 2 FEET, THENCE EAST 32.7 FEET, THENCE SOUTH 2 FEET, TO THE PLACE OF BEGINNING.	KENNY, JACOB A	\$0.37
01-035-0076	PART OF LOT 3, BLOCK 41, PLAT A, OGDEN CITY SURVEY AND ALSO PART OF THE SOUTHWEST QUARTER OF SECTION 28, TOWNSHIP 6 NORTH, RANGE 1 WEST, SALT LAKE BASE & MERIDIAN, US SURVEY, DESCRIBED AS FOLLOWS: BEGINNING AT A POINT ON THE EAST RIGHT OF WAY LINE OF ADAMS AVENUE, SAID POINT BEING NORTH 00D58'00" EAST 287.28 FEET AND SOUTH 89D03'31" EAST 49.50 FEET FROM A POUND BRASS CAP MONUMENT IN THE INTERSECTION OF 23RD STREET AND ADAMS AVENUE, THENCE SOUTH 89D02'00" EAST 166.81 FEET, THENCE NORTH 69D16'53" EAST 82.18 FEET, THENCE SOUTH 20D43'07" EAST 10.00 FEET, THENCE SOUTH 69D16'53" WEST 84.09 FEET, THENCE NORTH 89D02'00" WEST 168.72 FEET TO THE EAST RIGHT OF WAY LINE OF SAID ADAMS AVENUE, THENCE NORTH 00D58'00" EAST ALONG SAID EAST RIGHT OF WAY LINE 10.00 FEET TO THE POINT OF BEGINNING. CONTAINING 2509 SQUARE FEET AND 0.06 ACRES. [NOTE: THIS TRANSACTION WAS NOT ACCOMPANIED WITH A WRITTEN NOTICE OF COMPLIANCE AS REQUIRED BY UTAH CODE 10-9a-605. {# 2545879}]	LIBERTY MOUNTAIN GROUP LLC % SCOTT MAZUR	\$11.23
01-039-0014	PART OF LOT 2, BLOCK 45, PLAT A, OGDEN CITY SURVEY, WEBER COUNTY, UTAH: BEGINNING AT A POINT 3 FEET WEST OF THE SOUTHEAST CORNER OF SAID LOT 2; RUNNING THENCE NORTH 100 FEET; THENCE WEST 138 FEET; THENCE SOUTH 100 FEET; THENCE EAST 138 FEET TO THE PLACE OF BEGINNING.	SUBURBAN LAND RESERVE INC	\$551.19
01-039-0017	PART OF LOT 2, BLOCK 45, PLAT A OF OGDEN CITY SURVEY: BEGINNING AT THE SOUTHWEST CORNER OF SAID LOT 2, AND RUNNING THENCE NORTH 100 FEET, THENCE EAST 165 FEET, THENCE SOUTH 100 FEET, THENCE WEST 165 FEET TO THE PLACE OF BEGINNING.	SUBURBAN LAND RESERVE INC % TAX DIVISION	\$833.31
01-039-0020	PART OF LOTS 3 AND 4, BLOCK 45, PLAT A, OGDEN CITY SURVEY, WEBER COUNTY, UTAH: BEGINNING AT A POINT 254.54 FEET NORTH FROM THE SOUTHWEST CORNER OF SAID BLOCK 45; RUNNING THENCE EAST 165 FEET; THENCE NORTH 22 FEET; THENCE WEST 165 FEET; THENCE SOUTH 22 FEET TO THE PLACE OF BEGINNING.	SUBURBAN LAND RESERVE INC	\$196.25
01-039-0021	PART OF LOTS 3 AND 4, BLOCK 45, PLAT A, OGDEN CITY SURVEY, WEBER COUNTY, UTAH: BEGINNING AT A POINT 4.19 CHAINS NORTH OF THE SOUTHWEST CORNER OF SAID BLOCK 45, AND RUNNING THENCE NORTH 3 RODS; THENCE EAST 10 RODS; THENCE SOUTH 3 RODS; THENCE WEST 10 RODS TO THE PLACE OF BEGINNING.	SUBURBAN LAND RESERVE INC % TAX DIVISION	\$345.58

01-039-0027
01-039-0028
01-039-0029
01-039-0030
01-039-0062
01-039-0071

APN	LEGAL DESCRIPTION	OWNER	ASSESSED VALUE .001492
01-039-0027	PART OF LOTS 3, 4 AND 5, BLOCK 45, PLAT A, OGDEN CITY SURVEY, WEBER COUNTY, UTAH: BEGINNING AT A POINT 324.75 FEET NORTH OF THE SOUTHWEST CORNER OF BLOCK 45, THENCE EAST 165 FEET, THENCE SOUTH 47 FEET, THENCE EAST 17 FEET, THENCE NORTH 135.28 FEET, THENCE EAST 68 FEET, THENCE NORTH 2.72 FEET, MORE OR LESS, THENCE WEST 85 FEET TO A POINT 165 FEET EAST OF THE WEST LINE OF LOT 5, THENCE NORTH 65.5 FEET, THENCE WEST 165 FEET, THENCE SOUTH 156.5 FEET, MORE OR LESS, TO THE POINT OF BEGINNING. TOGETHER WITH AND SUBJECT TO EXISTING RIGHT-OF-WAY.	SUBURBAN LAND RESERVE INC	\$423.03
01-039-0028	PART OF LOT 5, BLOCK 45, PLAT A, OGDEN CITY SURVEY, BEGINNING AT A POINT SOUTH 89D02' EAST 226 FEET FROM THE NORTHWEST CORNER OF SAID LOT 5, AND RUNNING THENCE SOUTH 89D02' EAST 24 FEET, THENCE SOUTH 37.2 FEET; THENCE WEST 24 FEET; THENCE NORTH 37.2 FEET TO THE POINT OF BEGINNING.	SUBURBAN LAND RESERVE INC % TAX DIVISION	\$10.66
01-039-0029	BEGINNING AT THE NORTHWEST CORNER OF LOT 5, BLOCK 45, PLAT A, OGDEN CITY SURVEY; RUNNING THENCE SOUTH 0D58' WEST 50.0 FEET; THENCE SOUTH 89D02' EAST 165.0 FEET; THENCE SOUTH 0D58' WEST 65.5 FEET; THENCE SOUTH 89D02' EAST 65.6 FEET TO THE SOUTHWEST CORNER OF THE CITIZENS NATIONAL BANK PROPERTY AS CONVEYED IN BOOK 1107 OF RECORDS, PAGE 805, THENCE NORTH 0D58' EAST 78.3 FEET; THENCE WEST 4.6 FEET; THENCE NORTH 0D58' EAST 37.2 FEET TO THE NORTH LINE OF SAID LOT 5, THENCE NORTH 89D02' WEST 226.0 FEET TO THE PLACE OF BEGINNING. TOGETHER WITH A RIGHT OF WAY FOR YEARS AS CREATED BY AGREEMENT DATED AUGUST 8, 1963 AND RECORDED IN BOOK 659 OF RECORDS, PAGE 322, DESCRIBED AS FOLLOWS: COMMENCING AT AT POINT 50 FEET SOUTH OF THE NORTHWEST CORNER OF LOT 5, BLOCK 45, PLAT A OF OGDEN CITY SURVEY, ON THE WEST LINE OF SAID LOT, AND RUNNING THENCE EAST 165 FEET; THENCE SOUTH 20 FEET; THENCE WEST 165 FEET; THENCE NORTH 20 FEET TO THE PLACE OF BEGINNING.	SUBURBAN LAND RESERVE INC % TAX DIVISION	\$233.32
01-039-0030	THE WEST 205 FEET OF LOT 6, BLOCK 45, PLAT A, OGDEN CITY SURVEY; ALSO DESCRIBED AS PART OF LOT 6, BLOCK 45, PLAT A, OGDEN CITY SURVEY, WEBER COUNTY, UTAH; DESCRIBED AS FOLLOWS: BEGINNING AT THE NORTHWEST CORNER OF SAID LOT 6, AND RUNNING THENCE EAST ALONG THE NORTH LINE OF LOT 6, A DISTANCE OF 205 FEET, THENCE SOUTH 132 FEET, THENCE WEST 205 FEET, THENCE NORTH 132 FEET TO THE PLACE OF BEGINNING.	SUBURBAN LAND RESERVE INC % S TRIAD CENTER	\$403.74
01-039-0062	PART OF LOT 10, BLOCK 45, PLAT A, OGDEN CITY SURVEY WEBER COUNTY, UTAH; DESCRIBED AS FOLLOWS: BEGINNING AT A POINT 16.5 FEET NORTH AND 165 FEET WEST OF THE SOUTHEAST CORNER OF LOT 10; THENCE WEST 33 FEET; THENCE NORTH 115.5 FEET; THENCE EAST 33 FEET; THENCE SOUTH 115.5 FEET TO THE POINT OF BEGINNING.	RAMIREZ, MARILYN R & JAMES DOYLE CUMINS	\$3.36
01-039-0071	PART OF LOTS 4 AND 5, BLOCK 45, PLAT A, OGDEN CITY SURVEY, WEBER COUNTY, UTAH: BEGINNING AT A POINT 269.75 FEET NORTH AND 250 FEET EAST AND NORTH 40.00 FEET OF THE SOUTHWEST CORNER OF BLOCK 45; THENCE NORTH 103.28 FEET; THENCE WEST 68 FEET TO THE EAST LINE OF CONCRETE RETAINING WALL; THENCE SOUTH ALONG SAID LINE 103.28 FEET; THENCE EAST 68.49 FEET TO THE POINT OF BEGINNING.	SUBURBAN LAND RESERVE INC % TAX DIVISION	\$41.91

01-039-0072
01-039-0076
01-041-0004
01-042-0001
01-042-0009
01-042-0013

APN	LEGAL DESCRIPTION	OWNER	ASSESSED VALUE .001492
01-039-0072	PART OF LOT 5, BLOCK 45, PLAT A, OGDEN CITY SURVEY: BEGINNING AT A POINT SOUTH 89D02' EAST 250 FEET FROM THE NORTHWEST CORNER OF SAID LOT 5, AND RUNNING THENCE SOUTH 89D02' EAST 75 FEET TO THE WEST LINE OF ROADWAY; THENCE SOUTH 0D58' WEST 115 FEET; THENCE NORTH 89D02' WEST 94.40 FEET; THENCE NORTH 0D58' EAST 81.8 FEET; THENCE EAST 22.4 FEET; THENCE NORTH 37.2 FEET TO POINT OF BEGINNING.	SUBURBAN LAND RESERVE INC % TAX DIVISION	\$59.82
01-039-0076	BEING A PORTION OF THE NORTHEAST QUARTER OF SECTION 29, TOWNSHIP 6 NORTH, RANGE 1 WEST, SALT LAKE BASE & MERIDIAN, OGDEN CITY, WEBER COUNTY, UTAH. ALSO BEING A PORTION OF LOTS TWO (2) THREE (3) AND FOUR (4) OF BLOCK 45, PLAT A OGDEN CITY SURVEY AND BEING DESCRIBED AS FOLLOWS: COMMENCING AT THE SOUTHWEST CORNER OF SAID BLOCK 45, THENCE NORTH 0D00'00" EAST ALONG THE WESTERLY LINE OF SAID BLOCK 45, COINCIDENT WITH THE EASTERLY LINE OF WASHINGTON AVENUE, 100.03 FEET TO THE POINT OF BEGINNING, THENCE CONTINUING ALONG SAID LINE NORTH 0D00'00" EAST, 154.59 FEE, THENCE NORTH 89D59'27" EAST, PARALLEL TO THE NORTHERLY LINE OF LOT 3 OF SAID BLOCK 45, 165.37 FEET, THENCE NORTH 0D00'02" WEST 23.16 FEET, THENCE NORTH 89D59'27" EAST, PARALLEL TO THE NORTHERLY LINE OF LOT 3 OF SAID BLOCK 45, 17.01 FEET, THENCE NORTH 0D00'02" WEST 32.01 FEET, THENCE NORTH 89D59'27" EAST, PARALLEL TO THE NORTHERLY LINE OF LOT 3 OF SAID BLOCK 45, 143.37 FEET, THENCE SOUTH 0D00'04" EAST 103.54 FEET, THENCE NORTH 89D59'27" EAST, PARALLEL TO THE NORTHERLY LINE OF LOT 3 OF SAID BLOCK 45, 2.00 FEET, THENCE SOUTH 0D00'04" EAST 106.28 FEET, THENCE NORTH 89D59'56" WEST 138.36 FEET, THENCE SOUTH 0D00'02" EAST 100.03 FEET TO THE SOUTHERLY LINE OF SAID LOT 2 COINCIDENT WITH THE NORTHERLY LINE OF 22ND STREET, THENCE NORTH 89D59'56" WEST, ALONG SAID LINES 24.02 FEET, THENCE NORTH 0D00'02" WEST 100.03 FEET, THENCE NORTH 89D59'56" WEST 165.38 FEET TO THE POINT OF BEGINNING. THIS PARCEL CONTAINS 1.07 ACRES OR 61286 SQUARE FEET. MORE OR LESS.	SUBURBAN LAND RESERVE INC	\$1,863.50
01-041-0004	PART OF LOT 1, BLOCK 47, PLAT A, OF OGDEN CITY SURVEY: BEGINNING AT A POINT 56 FEET WEST FROM THE SOUTHEAST CORNER OF SAID LOT 1, AND RUNNING THENCE WEST 88 FEET, THENCE NORTH 59.50 FEET THENCE EAST 88 FEET THENCE SOUTH 59.50 FEET TO THE PLACE OF BEGINNING.	FISHER, BILLY LEON % FISHER AUTO SERVICE	\$71.00
01-042-0001	PART OF LOT 1, BLOCK 48, PLAT A, OGDEN CITY SURVEY, WEBER COUNTY, UTAH: BEGINNING AT THE SOUTHEAST CORNER OF SAID LOT 1; AND RUNNING THENCE NORTH 114 FEET; THENCE WEST 82.5 FEET; THENCE SOUTH 114 FEET; THENCE EAST 82.5 FEET TO THE PLACE OF BEGINNING.	OMES & LAND INC 1/3 & TATD INVESTMENT CO L L C 2/3 % MAX D THOMPSON	\$42.67
01-042-0009	PART OF LOT 2, BLOCK 48, PLAT A, OGDEN CITY SURVEY, WEBER COUNTY, UTAH DESCRIBED AS FOLLOWS: BEGINNING AT A POINT 34.75 FEET WEST OF THE SOUTHEAST CORNER OF SAID LOT 2, AND RUNNING THENCE NORTH 92 FEET; THENCE WEST 35 FEET; THENCE NORTH 34 FEET; THENCE WEST 45.25 FEET TO THE EAST LINE OF PINGREE AVENUE; THENCE SOUTH 126 FEET; THENCE EAST 81.25 FEET TO THE PLACE OF BEGINNING.	KOLOVEAS, GEORGE & WF APHRODITE KOLOVEAS	\$274.46
01-042-0013	PART OF LOT 2, BLOCK 48, PLAT A, OGDEN CITY SURVEY, WEBER COUNTY, UTAH: BEGINNING AT THE NORTHEAST CORNER OF SAID LOT 2; RUNNING THENCE WEST 116 FEET, MORE OR LESS, TO A POINT 16 FEET EAST OF THE NORTHWEST CORNER OF SAID LOT; THENCE SOUTH 99 FEET; THENCE EAST 116 FEET, MORE OR LESS, TO A POINT SOUTH OF BEGINNING; THENCE NORTH 99 FEET TO THE PLACE OF BEGINNING.	MLS LC	\$50.43

01-042-0014
01-042-0016
01-042-0017
01-042-0018
01-042-0019
01-042-0020
01-042-0021
01-042-0022

APN	LEGAL DESCRIPTION	OWNER	ASSESSED VALUE .001492
01-042-0014	PART OF LOT 3, BLOCK 48, PLAT "A", OGDEN CITY SURVEY: BEGINNING AT A POINT 16 FEET WEST OF THE SOUTHEAST CORNER OF SAID LOT 3, RUNNING THENCE WEST 83 FEET, MORE OR LESS, TO A POINT 33.8 FEET EAST OF THE SOUTHWEST CORNER OF SAID LOT 3, RUNNING THENCE NORTH 85 FEET, THENCE EAST 83 FEET, MORE OR LESS, TO A POINT NORTH OF THE PLACE OF BEGINNING, THENCE SOUTH 85 FEET TO THE POINT OF BEGINNING.	MIS LC	\$236.76
01-042-0016	PART OF LOTS 3, 4, 7, AND 8, BLOCK 48, PLAT A, OGDEN CITY SURVEY, WEBER COUNTY, UTAH: BEGINNING AT A POINT 16 FEET WEST AND 110.00 FEET NORTH FROM THE NORTHEAST CORNER OF SAID LOT 3; THENCE SOUTH 355 FEET, THENCE WEST 149 FEET, THENCE NORTH 245 FEET, THENCE WEST 2.5 FEET, THENCE NORTH 110 FEET, THENCE EAST 151.5 FEET TO THE POINT OF BEGINNING.	MIS LC	\$1,074.57
01-042-0017	PART OF LOTS 7 AND 8, BLOCK 48, PLAT A, OGDEN CITY SURVEY, WEBER COUNTY, UTAH; DESCRIBED AS FOLLOWS: COMMENCING AT A POINT 5 RODS 14 FEET EAST OF THE NORTHWEST CORNER OF SAID LOTS 7; RUNNING THENCE EAST 52 FEET; THENCE SOUTH 220 FEET, THENCE WEST 52 FEET; THENCE NORTH 220 FEET TO THE PLACE OF BEGINNING.	MINNOCH, JACK MCLAREN TRUSTEE % J BRENT MINNOCH	\$50.43
01-042-0018	PART OF LOTS 4 AND 5, BLOCK 48, PLAT A, OGDEN CITY SURVEY, WEBER COUNTY, UTAH: BEGINNING 2 RODS WEST OF THE SOUTHEAST CORNER OF LOT 4; AND RUNNING THENCE NORTH 15 RODS, THENCE WEST 10 RODS, THENCE SOUTH 82.5 FEET, THENCE EAST 24 FEET, THENCE SOUTH 165 FEET TO THE SOUTH LINE OF LOT 5, THENCE EAST 141 FEET TO THE PLACE OF BEGINNING.	MIS LC	\$626.89
01-042-0019	COMMENCING AT THE SOUTHWEST CORNER OF LOT 5, BLOCK 48, PLAT A, OGDEN CITY SURVEY, WEBER COUNTY, UTAH: RUNNING THENCE NORTH ON THE EAST LINE OF WALL AVENUE 165 FEET; THENCE EAST 90 FEET; THENCE SOUTH 165 FEET TO THE NORTH LINE OF 22ND STREET; THENCE WEST ON THE NORTH LINE OF 22ND STREET 90 FEET TO BEGINNING. SUBJECT TO A RIGHT-OF-WAY ACROSS THE NORTH 12 FEET THEREOF (507-208).	MIS LC	\$65.95
01-042-0020	PART OF LOT 5, BLOCK 48, PLAT A, OGDEN CITY SURVEY, WEBER COUNTY, UTAH: COMMENCING 10 RODS NORTH OF THE SOUTHWEST CORNER OF SAID LOT; THENCE NORTH 5 RODS; THENCE EAST 4 RODS; THENCE SOUTH 5 RODS; THENCE WEST 4 RODS TO THE PLACE OF BEGINNING.	MIS LC	\$24.25
01-042-0021	ALL OF LOT 6 AND PART OF LOTS 4, 5 AND 7, BLOCK 48, PLAT A, OGDEN CITY SURVEY, WEBER COUNTY, UTAH; MORE PARTICULARLY DESCRIBED AS FOLLOWS TO-WIT: BEGINNING AT THE NORTHWEST CORNER OF SAID LOT 6; RUNNING THENCE SOUTH 412.5 FEET TO A POINT 82.5 FEET SOUTH OF THE SOUTH LINE OF SAID LOT 6; THENCE EAST 231.0 FEET; THENCE NORTH 82.5 FEET; THENCE WEST 2.5 FEET; THENCE NORTH 330.0 FEET TO THE NORTH LINE OF SAID LOT 7; THENCE WEST 228.5 FEET TO THE PLACE OF BEGINNING.	DUAL CONCEPTS LLC % NORTHWEST FOODS	\$1,925.37
01-042-0022	PART OF LOT 8, BLOCK 48, PLAT A, OGDEN CITY SURVEY: BEGINNING AT A POINT 1 ROD EAST OF THE NORTHWEST CORNER OF SAID LOT 8, AND RUNNING THENCE EAST 99.5 FEET MORE OR LESS TO THE WEST LINE OF ROYAL AVENUE, THENCE SOUTH ALONG THE WEST LINE OF SAID AVENUE 75 FEET, THENCE WEST 99.5 FEET MORE OR LESS TO A POINT DUE SOUTH OF THE PLACE OF BEGINNING, THENCE NORTH 75 FEET TO THE PLACE OF BEGINNING.	SOURCES HOLDINGS LLC & SOURCES INC	\$352.08

01-042-0023
01-042-0025
01-042-0026
01-042-0030
01-042-0031
01-042-0032
01-042-0038
01-042-0039
01-042-0040
01-042-0044

APN	LEGAL DESCRIPTION	OWNER	ASSESSED VALUE .001492
01-042-0023	PART OF LOT 8, BLOCK 48, PLAT A, OGDEN CITY SURVEY, WEBER COUNTY, UTAH: BEGINNING 16 FEET WEST AND 75 FEET SOUTH OF THE NORTHEAST CORNER OF LOT 8, RUNNING THENCE SOUTH 37 FEET, THENCE WEST 99.5 FEET, THENCE NORTH 37 FEET, THENCE EAST 99.5 FEET TO THE PLACE OF BEGINNING.	SMALLEY, SCOTT M & WF WENDY SMALLEY	\$29.84
01-042-0025	PART OF LOT 8, BLOCK 48, PLAT A, OGDEN CITY SURVEY, WEBER COUNTY, UTAH: BEGINNING AT A POINT 1 ROD EAST AND 148 FEET SOUTH OF THE NORTHWEST CORNER OF SAID LOT; RUNNING THENCE SOUTH 36 FEET; THENCE EAST 99.5 FEET, MORE OR LESS, TO A STREET; THENCE NORTH 36 FEET; THENCE WEST 99.5 FEET, MORE OR LESS, TO THE PLACE OF BEGINNING.	MINNOCH, JACK MCLAREN TRUSTEE % J BRENT MINNOCH	\$25.21
01-042-0026	PART OF LOT 8, BLOCK 48, PLAT A, OGDEN CITY SURVEY, WEBER COUNTY, UTAH: BEGINNING AT A POINT 1 ROD EAST AND 184 FEET SOUTH FROM THE NORTHWEST CORNER OF SAID LOT 8; RUNNING THENCE SOUTH 36 FEET THENCE EAST 99.5 FEET; THENCE NORTH 36 FEET; THENCE WEST 99.5 FEET TO THE PLACE OF BEGINNING.	MINNOCH, JACK MCLAREN TRUSTEE % J BRENT MINNOCH	\$207.49
01-042-0030	PART OF LOT 9, BLOCK 48, PLAT A, OGDEN CITY SURVEY: BEGINNING AT A POINT 32 FEET EAST OF THE SOUTHWEST CORNER OF 21ST STREET AND PINGREE AVENUE, AND RUNNING THENCE EAST 40 FEET; THENCE SOUTH 126 FEET; THENCE WEST 40 FEET; THENCE NORTH 126 FEET TO THE POINT OF BEGINNING.	SCOTT, BRYAN & JENNIFER WANTLAND	\$30.74
01-042-0031	PART OF LOT 9, BLOCK 48, PLAT A, OGDEN CITY SURVEY, WEBER COUNTY, UTAH: BEGINNING AT A POINT 56 FEET EAST OF THE NORTHWEST CORNER OF SAID LOT 9; RUNNING THENCE EAST 38 FEET; THENCE SOUTH 126 FEET; THENCE WEST 38 FEET; THENCE NORTH 126 FEET TO THE PLACE OF BEGINNING.	SCOTT, BRYAN & JENNIFER WANTLAND	\$21.34
01-042-0032	PART OF LOTS 9 AND 10, BLOCK 48, PLAT A, OGDEN CITY SURVEY, WEBER COUNTY, UTAH: BEGINNING AT A POINT 10 FEET EAST OF THE NORTHEAST CORNER OF SAID LOT 9, AND RUNNING THENCE SOUTH 40 FEET, THENCE WEST 10 FEET, THENCE SOUTH 86 FEET; THENCE WEST 38 FEET; THENCE NORTH 126 FEET; THENCE EAST 48 FEET TO THE PLACE OF BEGINNING.	STONE, ROBERT E & WF MARLENE L STONE	\$23.28
01-042-0038	PART OF LOT 10, BLOCK 48, PLAT A, OGDEN CITY SURVEY, WEBER COUNTY, UTAH: BEGINNING AT THE NORTHEAST CORNER OF LOT 10, AND RUNNING THENCE SOUTH 40 FEET; THENCE WEST 122 FEET, MORE OR LESS, TO A POINT 10 FEET EAST OF THE WEST LINE OF SAID LOT 10, THENCE NORTH 40 FEET; THENCE EAST 122 FEET, MORE OR LESS, TO THE PLACE OF BEGINNING.	STONE, ROBERT E & WF MARLENE L STONE	\$21.34
01-042-0039	PART OF LOT 10, BLOCK 48, PLAT A, OGDEN CITY SURVEY, WEBER COUNTY, UTAH: BEGINNING AT A POINT 247.3 FEET NORTH OF THE SOUTHEAST CORNER OF SAID LOT 10, AND RUNNING THENCE WEST 8 RODS, THENCE NORTH 44 FEET, THENCE EAST 8 RODS, THENCE SOUTH 44 FEET TO THE PLACE OF BEGINNING.	STONE, ROBERT E & WF MARLENE L STONE	\$25.21
01-042-0040	PART OF LOT 10, BLOCK 48, PLAT A, OGDEN CITY SURVEY, WEBER COUNTY, UTAH: BEGINNING AT A POINT 203.3 FEET NORTH OF THE SOUTHEAST CORNER OF SAID LOT 10, AND RUNNING THENCE WEST 8 RODS; THENCE NORTH 44 FEET; THENCE EAST 8 RODS; THENCE SOUTH 44 FEET TO THE PLACE OF BEGINNING.	STONE, ROBERT E & WF MARLENE L STONE	\$25.21
01-042-0044	PART OF LOT 3 & 4, BLOCK 48, PLAT A, OGDEN CITY SURVEY: BEGINNING AT A POINT 2 RODS EAST OF THE SOUTHWEST CORNER OF LOT 3, RUNNING THENCE NORTH 85 FEET; THENCE WEST 66 FEET; THENCE SOUTH 85 FEET; THENCE EAST 66 FEET TO THE POINT OF BEGINNING.	MIS LC	\$25.21

2592413 94 OF 140

APN	LEGAL DESCRIPTION	OWNER	ASSESSED VALUE .001492
01-042-0047	PART OF LOT 1, BLOCK 48, PLAT A, OGDEN CITY, WEBER COUNTY, UTAH; BEGINNING AT A POINT 5 RODS WEST OF THE SOUTHEAST CORNER OF SAID LOT 1, RUNNING THENCE NORTH 7 RODS 15.5 FEET, THENCE WEST 3 RODS TO THE WEST LINE OF SAID LOT 1, THENCE SOUTH ALONG THE WEST LINE OF SAID 1, 7 RODS 15.5 FEET, THENCE EAST 3 RODS TO THE PLACE OF BEGINNING. ALSO: PART OF LOT 1, BLOCK 48, PLAT A, OGDEN CITY SURVEY: BEGINNING AT A POINT 114 FEET NORTH OF THE SOUTHEAST CORNER OF SAID LOT 1, AND RUNNING THENCE NORTH 50 FEET, THENCE WEST 8 RODS, THENCE SOUTH 2 RODS, THENCE EAST 3 RODS, THENCE SOUTH 17 FEET, THENCE EAST 5 RODS TO THE PLACE OF BEGINNING. ALSO: PART OF LOT 2, BLOCK 48, PLAT A, OGDEN CITY SURVEY, WEBER COUNTY, UTAH; DESCRIBED AS FOLLOWS; TO-WIT: COMMENCING AT A POINT 97.25 FEET EAST OF THE SOUTHWEST CORNER OF SAID LOT RUNNING THENCE NORTH 110 FEET, THENCE EAST TO THE EAST LINE OF SAID LOT 2, THENCE SOUTH ALONG THE EAST LINE OF SAID LOT 1, 110 FEET, THENCE WEST TO THE PLACE OF BEGINNING. ALSO: BEGINNING AT A POINT 16 FEET EAST AND 126 FEET NORTH OF THE SOUTHWEST CORNER OF LOT 2, BLOCK 48, PLAT A, OGDEN CITY SURVEY: RUNNING THENCE EAST 46.25 FEET, THENCE SOUTH 34 FEET, THENCE EAST 35 FEET, THENCE NORTH 18 FEET, THENCE EAST 34.75 FEET, THENCE NORTH 81 FEET, THENCE WEST 116 FEET, THENCE SOUTH 65 FEET TO THE PLACE OF BEGINNING.	CRASE, CRAIG	\$201.17
01-043-0011	PART OF LOT 30, BLOCK 7, OGDEN FIVE ACRE PLAT A, OGDEN CITY SURVEY, WEBER COUNTY, UTAH, AND PART OF LOT 4, BLOCK 53, PLAT A, OGDEN CITY SURVEY, WEBER COUNTY, UTAH, MORE PARTICULARLY DESCRIBED AS FOLLOWS: BEGINNING AT THE NORTHEAST CORNER OF THE ABOVE MENTIONED LOT 4, THENCE SOUTH ALONG WASHINGTON BLVD 82.5 FEET, THENCE WEST PARALLEL TO 20TH STREET 80 FEET, THENCE NORTH 82.5 FEET TO THE SOUTH LINE OF THE ABOVE MENTIONED LOT 30, THENCE NORTH 9.6 FEET TO 20TH STREET, THENCE EAST 80 FEET ALONG 20TH STREET TO WASHINGTON BLVD, THENCE SOUTH ALONG WASHINGTON BLVD 9.6 FEET TO BEGINNING	BEXELL, BRANDON D & WF KIMBERLY M BEXELL	\$434.76
01-043-0012	PART OF LOT 4, BLOCK 53, PLAT A, OGDEN CITY SURVEY, WEBER COUNTY, UTAH, AND PART OF LOT 30, BLOCK 7, OGDEN FIVE ACRE PLAT A, OGDEN CITY SURVEY, WEBER COUNTY, UTAH: BEGINNING 80 FEET WEST OF THE NORTHEAST CORNER OF SAID BLOCK 53, AND RUNNING THENCE SOUTH 82.5 FEET; THENCE WEST 52 FEET; THENCE NORTH 92.1 FEET; THENCE EAST 52 FEET; THENCE SOUTH 9.6 FEET TO BEGINNING.	BEXELL, BRANDON D & WF KIMBERLY M BEXELL	\$70.75
01-043-0013	PART OF LOT 4, BLOCK 53, PLAT A, OGDEN CITY SURVEY, WEBER COUNTY, UTAH, AND PART OF LOT 30, BLOCK 7, OGDEN FIVE ACRE PLAT A, OGDEN CITY SURVEY, WEBER COUNTY, UTAH; DESCRIBED AS FOLLOWS TO-WIT: BEGINNING AT A POINT ON THE SOUTH LINE OF 20TH STREET, 9.6 FEET NORTH AND 132 FEET WEST FROM THE SOUTHEAST CORNER OF SAID LOT 30, RUNNING THENCE SOUTH 92.1 FEET; THENCE WEST 54 FEET; THENCE NORTH 92.1 FEET; THENCE EAST 54 FEET TO THE PLACE OF BEGINNING.	CARNEY, TERALYNN B & WF RODNEY M CARNEY	\$162.95
01-044-0010	PART OF LOTS 1 AND 2, BLOCK 54, PLAT A, OGDEN CITY SURVEY, WEBER COUNTY, UTAH: BEGINNING AT THE NORTHEAST CORNER OF SAID LOT 1; AND RUNNING THENCE SOUTH 44.25 FEET; THENCE WEST 9 RODS; THENCE NORTH 44.25 FEET; THENCE EAST 9 RODS TO THE PLACE OF BEGINNING.	WILLIAMS ADMINSTRATIVE TRUST	\$23.53

01-044-0021
01-044-0031
01-044-0032
01-044-0033
01-044-0035
01-044-0036
01-044-0039
01-044-0045

APN	LEGAL DESCRIPTION	OWNER	ASSESSED VALUE .001492
01-044-0021	PART OF LOT 3, BLOCK 54, PLAT A, OGDEN CITY SURVEY, WEBER COUNTY, UTAH: BEGINNING AT A POINT 17 RODS EAST OF THE SOUTHWEST CORNER OF SAID BLOCK 54 AND RUNNING EAST 41 FEET ALONG SOUTH LINE OF SAID LOT 3; THENCE NORTH 132 FEET; THENCE WEST 41 FEET; THENCE SOUTH 132 FEET TO THE PLACE OF BEGINNING. ALSO: A RIGHT-OF-WAY FOR INGRESS AND EGRESS FOR ALL PURPOSES PERSON, ANIMALS AND VEHICLES 16.5 FEET WIDE AND ALONG THE WEST SIDE OF THE ABOVE DESCRIBED PROPERTY AND EXTENDING FROM 21ST TO 20TH STREET IN OGDEN CITY.	WINWARD, DOLORES E 1/2 ETAL	\$4.85
01-044-0031	PART OF LOT 5, BLOCK 54, PLAT A, OGDEN CITY SURVEY, WEBER COUNTY, UTAH: BEGINNING AT THE SOUTHWEST CORNER OF SAID LOT 5; AND RUNNING THENCE NORTH 82.5 FEET, THENCE EAST 98 FEET, THENCE SOUTH 82.5 FEET, THENCE WEST 98 FEET TO THE PLACE OF BEGINNING.	HONE OIL CO INC % JOHN RICHARDSON	\$434.83
01-044-0032	PART OF LOTS 4 AND 5, BLOCK 54, PLAT A, OGDEN CITY SURVEY, WEBER COUNTY, UTAH: BEGINNING AT A POINT 82.5 FEET NORTH OF THE SOUTHWEST CORNER OF SAID LOT 5; AND RUNNING THENCE NORTH 66 FEET, THENCE EAST 198 FEET, THENCE SOUTH 66 FEET, THENCE WEST 198 FEET TO THE PLACE OF BEGINNING.	HONE OIL CO INC % JOHN RICHARDSON	\$194.97
01-044-0033	PART OF LOTS 4 AND 5, BLOCK 54, PLAT A, OGDEN CITY SURVEY: BEGINNING AT A POINT 9 RODS NORTH OF THE SOUTHWEST CORNER OF SAID LOT 5 AND RUNNING THENCE NORTH 58 FEET, THENCE EAST 108 FEET, THENCE SOUTH 58 FEET, THENCE WEST 108 FEET TO THE PLACE OF BEGINNING.	CORP PRES BP CH JESUS CHRIST LDS % TAX DIVISION	\$224.15
01-044-0035	PART OF LOTS 4, 5, 6 AND 7 IN BLOCK 54, PLAT A, OGDEN CITY SURVEY, MORE PARTICULARLY DESCRIBED AS FOLLOWS: BEGINNING AT A POINT 206.5 FEET NORTH OF THE SOUTHWEST CORNER OF SAID LOT 5, RUNNING THENCE NORTH 307.08 FEET, THENCE EAST 144 FEET, THENCE NORTH 134.5 FEET, THENCE EAST 120 FEET, THENCE SOUTH 648.00 FEET TO THE NORTH LINE OF 21ST STREET, THENCE WEST 166 FEET, THENCE NORTH 82.5 FEET, THENCE EAST 100 FEET, THENCE NORTH 66 FEET, THENCE WEST 90 FEET, THENCE NORTH 58 FEET, THENCE WEST 108 FEET TO THE POINT OF BEGINNING.	OF THE PRES BISHOP OF THE CHURCH OF JESUS CHRIST OF LDS % TAX DIVISION	\$3,090.24
01-044-0036	PART OF LOTS 6 AND 7, BLOCK 54, PLAT A, OGDEN CITY SURVEY, WEBER COUNTY, UTAH: BEGINNING AT NORTHWEST CORNER OF SAID LOT 6; THENCE EAST 144 FEET TO A POINT 12 FEET EAST OF NORTHWEST CORNER OF SAID LOT 7; THENCE SOUTH 134.5 FEET; THENCE WEST 144 FEET, TO WEST LINE OF LOT 6; THENCE NORTH 134.5 FEET, MORE OR LESS, TO BEGINNING.	LONG, FAY A & WF LARAE D LONG	\$413.00
01-044-0039	PART OF LOT 8, BLOCK 54, PLAT A, OGDEN CITY SURVEY: BEGINNING AT THE NORTHWEST CORNER OF SAID LOT 8 AND RUNNING THENCE SOUTH 288.75 FEET THENCE EAST 115.5 FEET, THENCE NORTH 288.75 FEET, THENCE WEST 115.5 FEET TO BEGINNING. CONTAINING 0.766 ACRES, MORE OR LESS. SUBJECT TO A RIGHT OF WAY OVER THE WEST 165 FEET OF SAID LAND.	AUDRY S COLLMAN REVOCABLE TRUST	\$298.40
01-044-0045	PART OF LOT 9, BLOCK 54, PLAT A, OGDEN CITY SURVEY, WEBER COUNTY, UTAH: BEGINNING 127 FEET SOUTH OF THE NORTHEAST CORNER OF LOT 9; THENCE WEST 33 FEET; THENCE SOUTH 8 FEET; THENCE EAST 33 FEET; THENCE NORTH 8 FEET TO BEGINNING. SUBJECT TO RIGHT-OF-WAY OVER THE WEST 5 FEET OF THE ABOVE DESCRIBED PROPERTY.	SILVER CREEK CAPITAL LC	\$1.57

SH 2592419 PG 96 OF 140

APN	LEGAL DESCRIPTION	OWNER	ASSESSED VALUE .001492
01-044-0054	PART OF LOT 10, BLOCK 54, PLAT A, OGDEN CITY SURVEY, WEBER COUNTY, UTAH: BEGINNING AT A POINT 105 FEET SOUTH FROM THE NORTHEAST CORNER OF SAID LOT 10, AND RUNNING THENCE SOUTH 30 FEET, THENCE WEST 132 FEET, THENCE NORTH 30 FEET, THENCE EAST 132 FEET TO THE PLACE OF BEGINNING.	ERTMANN, CASEY SHAY	\$62.66
01-044-0062	PART OF LOT 1, BLOCK 54, PLAT A, OGDEN CITY SURVEY: BEGINNING AT THE SOUTHEAST CORNER OF SAID LOT 1, AND RUNNING THENCE WEST 55.5 FEET, THENCE NORTH 65 FEET; THENCE EAST 55.5 FEET; THENCE SOUTH 65 FEET TO THE POINT OF BEGINNING, TOGETHER WITH AND SUBJECT TO EXISTING RIGHT OF WAY.	STRUBLE, LEROY D	\$18.70
01-074-0001	UNIT A-1, BASEMENT, SOUTH BUILDING, CRESTON PLAZA, A CONDOMINIUM, OGDEN CITY, WEBER COUNTY, UTAH. TOGETHER WITH THE FOLLOWING RIGHT OF WAY: PART OF LOT 1, BLOCK 24, PLAT A, OGDEN CITY SURVEY, WEBER COUNTY, UTAH: BEGINNING 91 FEET 5.5 INCHES WEST AND 89 FEET NORTH OF THE SOUTHEAST CORNER OF LOT 1; THENCE NORTH 11 FEET; THENCE WEST 8 FEET 6.5 INCHES; THENCE NORTH 55 FEET; THENCE WEST 34 FEET, MORE OR LESS, TO THE WEST LINE OF SAID LOT 1; THENCE SOUTH 66 FEET; THENCE EAST 42 FEET 6.5 INCHES TO BEGINNING. (1552-394) TOGETHER WITH THE FOLLOWING RIGHT OF WAY: THE NORTH 8 FEET OF THE FOLLOWING: PART OF LOT 1, BLOCK 24, PLAT A, OGDEN CITY SURVEY, WEBER COUNTY, UTAH: BEGINNING AT A POINT 69 FEET WEST FROM THE SOUTHEAST CORNER OF SAID LOT 1; AND RUNNING THENCE NORTH 100 FEET; THENCE WEST 22 FEET 5.5 INCHES; THENCE SOUTH 100 FEET; THENCE EAST 22 FEET 5.5 INCHES TO THE PLACE OF BEGINNING. (1552-401, 1552-404)	CECIL BYRAM LLC	\$42.47
01-074-0002	UNIT A-2, BASEMENT, SOUTH BUILDING, CRESTON PLAZA, A CONDOMINIUM, OGDEN CITY, WEBER COUNTY, UTAH. TOGETHER WITH THE FOLLOWING RIGHT OF WAY: PART OF LOT 1, BLOCK 24, PLAT A, OGDEN CITY SURVEY, WEBER COUNTY, UTAH: BEGINNING 91 FEET 5.5 INCHES WEST AND 89 FEET NORTH OF THE SOUTHEAST CORNER OF LOT 1; THENCE NORTH 11 FEET; THENCE WEST 8 FEET 6.5 INCHES; THENCE NORTH 55 FEET; THENCE WEST 34 FEET, MORE OR LESS, TO THE WEST LINE OF SAID LOT 1; THENCE SOUTH 66 FEET; THENCE EAST 42 FEET 6.5 INCHES TO BEGINNING. (1552-394) TOGETHER WITH THE FOLLOWING RIGHT OF WAY: THE NORTH 8 FEET OF THE FOLLOWING: PART OF LOT 1, BLOCK 24, PLAT A, OGDEN CITY SURVEY, WEBER COUNTY, UTAH: BEGINNING AT A POINT 69 FEET WEST FROM THE SOUTHEAST CORNER OF SAID LOT 1; AND RUNNING THENCE NORTH 100 FEET; THENCE WEST 22 FEET 5.5 INCHES; THENCE SOUTH 100 FEET; THENCE EAST 22 FEET 5.5 INCHES TO THE PLACE OF BEGINNING. (1552-401, 1552-404)	CECIL BYRAM LLC	\$35.42

44-25924-19 PG 97 OF 146

APN	LEGAL DESCRIPTION	OWNER	ASSESSED VALUE .001492
01-074-0003	UNIT B-1, FIRST LEVEL, SOUTH BUILDING, CRESTON PLAZA, A CONDOMINIUM, OGDEN CITY, WEBER COUNTY, UTAH. TOGETHER WITH THE FOLLOWING RIGHT OF WAY: PART OF LOT 1, BLOCK 24, PLAT A, OGDEN CITY SURVEY, WEBER COUNTY, UTAH: BEGINNING 91 FEET 5.5 INCHES WEST AND 89 FEET NORTH OF THE SOUTHEAST CORNER OF LOT 1; THENCE NORTH 11 FEET; THENCE WEST 8 FEET 6.5 INCHES; THENCE NORTH 55 FEET; THENCE WEST 34 FEET, MORE OR LESS, TO THE WEST LINE OF SAID LOT 1; THENCE SOUTH 66 FEET; THENCE EAST 42 FEET 6.5 INCHES TO BEGINNING. (1552-394) TOGETHER WITH THE FOLLOWING RIGHT OF WAY: THE NORTH 8 FEET OF THE FOLLOWING: PART OF LOT 1, BLOCK 24, PLAT A, OGDEN CITY SURVEY, WEBER COUNTY, UTAH: BEGINNING AT A POINT 69 FEET WEST FROM THE SOUTHEAST CORNER OF SAID LOT 1; AND RUNNING THENCE NORTH 100 FEET; THENCE WEST 22 FEET 5.5 INCHES; THENCE SOUTH 100 FEET; THENCE EAST 22 FEET 5.5 INCHES TO THE PLACE OF BEGINNING. (1552-401, 1552-404)	CECIL BYRAM LLC	\$111.90
01-074-0004	UNIT B-2, FIRST LEVEL, SOUTH BUILDING, CRESTON PLAZA, A CONDOMINIUM, OGDEN CITY, WEBER COUNTY, UTAH. TOGETHER WITH THE FOLLOWING RIGHT OF WAY: PART OF LOT 1, BLOCK 24, PLAT A, OGDEN CITY SURVEY, WEBER COUNTY, UTAH: BEGINNING 91 FEET 5.5 INCHES WEST AND 89 FEET NORTH OF THE SOUTHEAST CORNER OF LOT 1; THENCE NORTH 11 FEET; THENCE WEST 8 FEET 6.5 INCHES; THENCE NORTH 55 FEET; THENCE WEST 34 FEET, MORE OR LESS, TO THE WEST LINE OF SAID LOT 1; THENCE SOUTH 66 FEET; THENCE EAST 42 FEET 6.5 INCHES TO BEGINNING. (1552-394) TOGETHER WITH THE FOLLOWING RIGHT OF WAY: THE NORTH 8 FEET OF THE FOLLOWING: PART OF LOT 1, BLOCK 24, PLAT A, OGDEN CITY SURVEY, WEBER COUNTY, UTAH: BEGINNING AT A POINT 69 FEET WEST FROM THE SOUTHEAST CORNER OF SAID LOT 1; AND RUNNING THENCE NORTH 100 FEET; THENCE WEST 22 FEET 5.5 INCHES; THENCE SOUTH 100 FEET; THENCE EAST 22 FEET 5.5 INCHES TO THE PLACE OF BEGINNING. (1552-401, 1552-404)	CECIL BYRAM LLC	\$81.91
01-074-0005	UNIT B-3, FIRST LEVEL, SOUTH BUILDING, CRESTON PLAZA, A CONDOMINIUM, OGDEN CITY, WEBER COUNTY, UTAH. TOGETHER WITH THE FOLLOWING RIGHT OF WAY: PART OF LOT 1, BLOCK 24, PLAT A, OGDEN CITY SURVEY, WEBER COUNTY, UTAH: BEGINNING 91 FEET 5.5 INCHES WEST AND 89 FEET NORTH OF THE SOUTHEAST CORNER OF LOT 1; THENCE NORTH 11 FEET; THENCE WEST 8 FEET 6.5 INCHES; THENCE NORTH 55 FEET; THENCE WEST 34 FEET, MORE OR LESS, TO THE WEST LINE OF SAID LOT 1; THENCE SOUTH 66 FEET; THENCE EAST 42 FEET 6.5 INCHES TO BEGINNING. (1552-394) TOGETHER WITH THE FOLLOWING RIGHT OF WAY: THE NORTH 8 FEET OF THE FOLLOWING: PART OF LOT 1, BLOCK 24, PLAT A, OGDEN CITY SURVEY, WEBER COUNTY, UTAH: BEGINNING AT A POINT 69 FEET WEST FROM THE SOUTHEAST CORNER OF SAID LOT 1; AND RUNNING THENCE NORTH 100 FEET; THENCE WEST 22 FEET 5.5 INCHES; THENCE SOUTH 100 FEET; THENCE EAST 22 FEET 5.5 INCHES TO THE PLACE OF BEGINNING. (1552-401, 1552-404)	CECIL BYRAM LLC	\$100.26

APN	LEGAL DESCRIPTION	OWNER	ASSESSED VALUE .001492
01-074-0006	UNIT B-4, FIRST LEVEL, SOUTH BUILDING, CRESTON PLAZA, A CONDOMINIUM, OGDEN CITY, WEBER COUNTY, UTAH. TOGETHER WITH THE FOLLOWING RIGHT OF WAY: PART OF LOT 1, BLOCK 24, PLAT A, OGDEN CITY SURVEY, WEBER COUNTY, UTAH: BEGINNING 91 FEET 5.5 INCHES WEST AND 89 FEET NORTH OF THE SOUTHEAST CORNER OF LOT 1; THENCE NORTH 11 FEET; THENCE WEST 8 FEET 6.5 INCHES; THENCE NORTH 55 FEET; THENCE WEST 34 FEET, MORE OR LESS, TO THE WEST LINE OF SAID LOT 1; THENCE SOUTH 66 FEET; THENCE EAST 42 FEET 6.5 INCHES TO BEGINNING. (1552-394) TOGETHER WITH THE FOLLOWING RIGHT OF WAY. THE NORTH 8 FEET OF THE FOLLOWING: PART OF LOT 1, BLOCK 24, PLAT A, OGDEN CITY SURVEY, WEBER COUNTY, UTAH: BEGINNING AT A POINT 69 FEET WEST FROM THE SOUTHEAST CORNER OF SAID LOT 1; AND RUNNING THENCE NORTH 100 FEET; THENCE WEST 22 FEET 5.5 INCHES; THENCE SOUTH 100 FEET; THENCE EAST 22 FEET 5.5 INCHES TO THE PLACE OF BEGINNING. (1552-401, 1552-404)	CECIL BYRAM LLC	\$71.99
01-074-0007	UNIT C-1, SECOND LEVEL, SOUTH BUILDING, CRESTON PLAZA, A CONDOMINIUM, OGDEN CITY, WEBER COUNTY, UTAH. TOGETHER WITH THE FOLLOWING RIGHT OF WAY: PART OF LOT 1, BLOCK 24, PLAT A, OGDEN CITY SURVEY, WEBER COUNTY, UTAH: BEGINNING 91 FEET 5.5 INCHES WEST AND 89 FEET NORTH OF THE SOUTHEAST CORNER OF LOT 1; THENCE NORTH 11 FEET; THENCE WEST 8 FEET 6.5 INCHES; THENCE NORTH 55 FEET; THENCE WEST 34 FEET, MORE OR LESS, TO THE WEST LINE OF SAID LOT 1; THENCE SOUTH 66 FEET; THENCE EAST 42 FEET 6.5 INCHES TO BEGINNING. (1552-394) TOGETHER WITH THE FOLLOWING RIGHT OF WAY. THE NORTH 8 FEET OF THE FOLLOWING: PART OF LOT 1, BLOCK 24, PLAT A, OGDEN CITY SURVEY, WEBER COUNTY, UTAH: BEGINNING AT A POINT 69 FEET WEST FROM THE SOUTHEAST CORNER OF SAID LOT 1; AND RUNNING THENCE NORTH 100 FEET; THENCE WEST 22 FEET 5.5 INCHES; THENCE SOUTH 100 FEET; THENCE EAST 22 FEET 5.5 INCHES TO THE PLACE OF BEGINNING. (1552-401, 1552-404)	CECIL BYRAM LLC	\$98.77
01-074-0008	UNIT C-2, SECOND LEVEL, SOUTH BUILDING, CRESTON PLAZA, A CONDOMINIUM, OGDEN CITY, WEBER COUNTY, UTAH. TOGETHER WITH THE FOLLOWING RIGHT OF WAY: PART OF LOT 1, BLOCK 24, PLAT A, OGDEN CITY SURVEY, WEBER COUNTY, UTAH: BEGINNING 91 FEET 5.5 INCHES WEST AND 89 FEET NORTH OF THE SOUTHEAST CORNER OF LOT 1; THENCE NORTH 11 FEET; THENCE WEST 8 FEET 6.5 INCHES; THENCE NORTH 55 FEET; THENCE WEST 34 FEET, MORE OR LESS, TO THE WEST LINE OF SAID LOT 1; THENCE SOUTH 66 FEET; THENCE EAST 42 FEET 6.5 INCHES TO BEGINNING. (1552-394) TOGETHER WITH THE FOLLOWING RIGHT OF WAY. THE NORTH 8 FEET OF THE FOLLOWING: PART OF LOT 1, BLOCK 24, PLAT A, OGDEN CITY SURVEY, WEBER COUNTY, UTAH: BEGINNING AT A POINT 69 FEET WEST FROM THE SOUTHEAST CORNER OF SAID LOT 1; AND RUNNING THENCE NORTH 100 FEET; THENCE WEST 22 FEET 5.5 INCHES; THENCE SOUTH 100 FEET; THENCE EAST 22 FEET 5.5 INCHES TO THE PLACE OF BEGINNING. (1552-401, 1552-404)	CECIL BYRAM LLC	\$47.15

01-074-009
01-074-010
01-074-011

APN	LEGAL DESCRIPTION	OWNER	ASSESSED VALUE .001492
01-074-009	UNIT C-3, SECOND LEVEL, SOUTH BUILDING, CRESTON PLAZA, A CONDOMINIUM, OGDEN CITY, WEBER COUNTY, UTAH. TOGETHER WITH THE FOLLOWING RIGHT OF WAY: PART OF LOT 1, BLOCK 24, PLAT A, OGDEN CITY SURVEY, WEBER COUNTY, UTAH: BEGINNING 91 FEET 5.5 INCHES WEST AND 89 FEET NORTH OF THE SOUTHEAST CORNER OF LOT 1; THENCE NORTH 11 FEET; THENCE WEST 8 FEET 6.5 INCHES; THENCE NORTH 55 FEET; THENCE WEST 34 FEET, MORE OR LESS, TO THE WEST LINE OF SAID LOT 1; THENCE SOUTH 66 FEET; THENCE EAST 42 FEET 6.5 INCHES TO BEGINNING. (1552-394) TOGETHER WITH THE FOLLOWING RIGHT OF WAY: THE NORTH 8 FEET OF THE FOLLOWING: PART OF LOT 1, BLOCK 24, PLAT A, OGDEN CITY SURVEY, WEBER COUNTY, UTAH; BEGINNING AT A POINT 69 FEET WEST FROM THE SOUTHEAST CORNER OF LOT 1; AND RUNNING THENCE NORTH 100 FEET; THENCE WEST 22 FEET 5.5 INCHES; THENCE SOUTH 100 FEET; THENCE EAST 22 FEET 5.5 INCHES TO THE PLACE OF BEGINNING. (1552-401, 1552-404)	CECIL BYRAM LLC	\$44.31
01-074-010	UNIT C-4, SECOND LEVEL, SOUTH BUILDING, CRESTON PLAZA, A CONDOMINIUM, OGDEN CITY, WEBER COUNTY, UTAH. TOGETHER WITH THE FOLLOWING RIGHT OF WAY: PART OF LOT 1, BLOCK 24, PLAT A, OGDEN CITY SURVEY, WEBER COUNTY, UTAH; BEGINNING 91 FEET 5.5 INCHES WEST AND 89 FEET NORTH OF THE SOUTHEAST CORNER LOT 1; THENCE NORTH 11 FEET; THENCE WEST 8 FEET 6.5 INCHES; THENCE NORTH 55 FEET; THENCE WEST 34 FEET, MORE OR LESS, TO THE WEST LINE OF SAID LOT 1; THENCE SOUTH 66 FEET; THENCE EAST 42 FEET 6.5 INCHES TO BEGINNING. (1552-394) TOGETHER WITH THE FOLLOWING RIGHT OF WAY: THE NORTH 8 FEET OF THE FOLLOWING: PART OF LOT 1, BLOCK 24, PLAT A, OGDEN CITY SURVEY, WEBER COUNTY, UTAH; BEGINNING AT A POINT 69 FEET WEST FROM THE SOUTHEAST CORNER OF SAID LOT 1; AND RUNNING THENCE NORTH 100 FEET; THENCE WEST 22 FEET 5.5 INCHES; THENCE SOUTH 100 FEET; THENCE EAST 22 FEET 5.5 INCHES TO THE PLACE OF BEGINNING. (1552-401, 1552-404)	CECIL BYRAM LLC	\$35.96
01-074-011	UNIT C-5, SECOND LEVEL, SOUTH BUILDING, CRESTON PLAZA, A CONDOMINIUM, OGDEN CITY, WEBER COUNTY, UTAH. TOGETHER WITH THE FOLLOWING RIGHT-OF-WAY, PART OF LOT 1, BLOCK 24, PLAT A, OGDEN CITY SURVEY, WEBER COUNTY, UTAH: BEGINNING 91 FEET 5.5 INCHES WEST AND 89 FEET NORTH OF THE SOUTHEAST CORNER OF LOT 1; THENCE NORTH 11 FEET; THENCE WEST 8 FEET 6.5 INCHES; THENCE NORTH 55 FEET, THENCE WEST 34 FEET, MORE OR LESS, TO THE WEST LINE OF SAID LOT 1; THENCE SOUTH 66 FEET; THENCE EAST 42 FEET 6.5 INCHES TO BEGINNING. (1552-394) TOGETHER WITH THE FOLLOWING RIGHT-OF-WAY, THE NORTH 8 FEET OF THE FOLLOWING: PART OF LOT 1, BLOCK 24, PLAT A, OGDEN CITY SURVEY, WEBER COUNTY, UTAH: BEGINNING AT A POINT 69 FEET WEST FROM THE SOUTHEAST CORNER OF SAID LOT 1; AND RUNNING THENCE NORTH 100 FEET; THENCE WEST 11 FEET 5.5 INCHES; THENCE SOUTH 100 FEET; THENCE EAST 22 FEET 5.5 INCHES TO THE PLACE OF BEGINNING. (1552-401, 1552-404).	CECIL BYRAM LLC	\$47.00

01-074-0012
01-074-0013
01-074-0014

APN	LEGAL DESCRIPTION	OWNER	ASSESSED VALUE .001492
01-074-0012	UNIT AA, BASEMENT, NORTH BUILDING, CRESTON PLAZA, A CONDOMINIUM, OGDEN CITY, WEBER COUNTY, UTAH. TOGETHER WITH THE FOLLOWING RIGHT-OF-WAY, PART OF LOT 1, BLOCK 24, PLAT A, OGDEN CITY SURVEY, WEBER COUNTY, UTAH: BEGINNING 91 FEET 5.5 INCHES WEST AND 89 FEET NORTH OF THE SOUTHEAST CORNER OF LOT 1; THENCE NORTH 11 FEET; THENCE WEST 8 FEET 6.5 INCHES; THENCE NORTH 55 FEET; THENCE WEST 34 FEET, MORE OR LESS, TO THE WEST LINE OF SAID LOT 1; THENCE SOUTH 66 FEET; THENCE EAST 42 FEET 6.5 INCHES TO BEGINNING. (1552-394) TOGETHER WITH THE FOLLOWING RIGHT-OF-WAY, THE NORTH 8 FEET OF THE FOLLOWING: PART OF LOT 1, BLOCK 24, PLAT A, OGDEN CITY SURVEY, WEBER COUNTY, UTAH: BEGINNING AT A POINT 69 FEET WEST FROM THE SOUTHEAST CORNER OF SAID LOT 1; AND RUNNING THENCE NORTH 100 FEET; THENCE WEST 22 FEET 5.5 INCHES; THENCE SOUTH 100 FEET; THENCE EAST 22 FEET 5.5 INCHES TO THE PLACE OF BEGINNING. (1552-401, 1552-404).	CECIL BYRAM LLC	\$77.74
01-074-0013	UNIT BB, FIRST LEVEL, NORTH BUILDING, CRESTON PLAZA, A CONDOMINIUM, OGDEN CITY, WEBER COUNTY, UTAH. TOGETHER WITH THE FOLLOWING RIGHT-OF-WAY, PART OF LOT 1, BLOCK 24, PLAT A, OGDEN CITY SURVEY, WEBER COUNTY, UTAH: BEGINNING 91 FEET 5.5 INCHES WEST AND 89 FEET NORTH OF THE SOUTHEAST CORNER OF LOT 1; THENCE NORTH 11 FEET; THENCE WEST 8 FEET 6.5 INCHES; THENCE NORTH 55 FEET; THENCE WEST 34 FEET, MORE OR LESS, TO THE WEST LINE OF SAID LOT 1; THENCE SOUTH 66 FEET; THENCE EAST 42 FEET 6.5 INCHES TO BEGINNING. (1552-394). TOGETHER WITH THE FOLLOWING RIGHT-OF-WAY, THE NORTH 8 FEET OF THE FOLLOWING: PART OF LOT 1, BLOCK 24, PLAT A, OGDEN CITY SURVEY, WEBER COUNTY, UTAH: BEGINNING AT A POINT 69 FEET WEST FROM THE SOUTHEAST CORNER OF SAID LOT 1; AND RUNNING THENCE NORTH 100 FEET; THENCE WEST 22 FEET 5.5 INCHES; THENCE SOUTH 100 FEET; THENCE EAST 22 FEET 5.5 INCHES TO THE PLACE OF BEGINNING. (1552-401, 1552-404).	CECIL BYRAM LLC	\$354.80
01-074-0014	UNIT CC-1, SECOND LEVEL, NORTH BUILDING, CRESTON PLAZA, A CONDOMINIUM, OGDEN CITY, WEBER COUNTY, UTAH. TOGETHER WITH THE FOLLOWING RIGHT-OF-WAY, PART OF LOT 1, BLOCK 24, PLAT A, OGDEN CITY SURVEY, WEBER COUNTY, UTAH: BEGINNING 91 FEET 5.5 INCHES WEST AND 89 FEET NORTH OF THE SOUTHEAST CORNER OF LOT 1; THENCE NORTH 11 FEET; THENCE WEST 8 FEET 6.5 INCHES; THENCE NORTH 55 FEET; THENCE WEST 34 FEET, MORE OR LESS, TO THE WEST LINE OF SAID LOT 1; THENCE SOUTH 66 FEET; THENCE EAST 42 FEET 6.5 INCHES TO BEGINNING. (1552-394). TOGETHER WITH THE FOLLOWING RIGHT-OF-WAY, THE NORTH 8 FEET OF THE FOLLOWING: PART OF LOT 1, BLOCK 24, PLAT A, OGDEN CITY SURVEY, WEBER COUNTY, UTAH: BEGINNING AT A POINT 69 FEET WEST FROM THE SOUTHEAST CORNER OF SAID LOT 1; AND RUNNING THENCE NORTH 100 FEET; THENCE WEST 22 FEET 5.5 INCHES; THENCE SOUTH 100 FEET; THENCE EAST 22 FEET 5.5 INCHES TO THE PLACE OF BEGINNING. (1552-401, 1552-404).	CECIL BYRAM LLC	\$73.56

01-074-0015
01-074-0016
01-074-0017

APN	LEGAL DESCRIPTION	OWNER	ASSESSED VALUE .001492
01-074-0015	UNIT CC-2, SECOND LEVEL, NORTH BUILDING, CRESTON PLAZA, A CONDOMINIUM, OGDEN CITY, WEBER COUNTY, UTAH. TOGETHER WITH THE FOLLOWING RIGHT-OF-WAY, PART OF LOT 1, BLOCK 24, PLAT A, OGDEN CITY SURVEY, WEBER COUNTY, UTAH: BEGINNING 91 FEET 5.5 INCHES WEST AND 89 FEET NORTH OF THE SOUTHEAST CORNER OF LOT 1; THENCE NORTH 11 FEET; THENCE WEST 8 FEET 6.5 INCHES; THENCE NORTH 55 FEET; THENCE WEST 34 FEET, MORE OR LESS, TO THE WEST LINE OF SAID LOT 1; THENCE SOUTH 66 FEET; THENCE EAST 42 FEET 6.5 INCHES TO BEGINNING. (1552-394). TOGETHER WITH THE FOLLOWING RIGHT-OF-WAY, THE NORTH 8 FEET OF THE FOLLOWING: PART OF LOT 1, BLOCK 24, PLAT A, OGDEN CITY SURVEY, WEBER COUNTY, UTAH: BEGINNING AT A POINT 69 FEET WEST FROM THE SOUTHEAST CORNER OF SAID LOT 1; AND AND RUNNING THENCE NORTH 100 FEET; THENCE WEST 22 FEET 5.5 INCHES; THENCE SOUTH 100 FEET; THENCE EAST 22 FEET 5.5 INCHES TO THE PLACE OF BEGINNING. (1552-401, 1552-404).	ROBERT L NEELEY & DEANNA S NEELEY TRUST	\$221.02
01-074-0016	UNIT CC-3, SECOND LEVEL, NORTH BUILDING, CRESTON PLAZA, A CONDOMINIUM, OGDEN CITY, WEBER COUNTY, UTAH. TOGETHER WITH THE FOLLOWING RIGHT-OF-WAY. PART OF LOT 1, BLOCK 24, PLAT A, OGDEN CITY SURVEY, WEBER COUNTY, UTAH: BEGINNING 91 FEET 5.5 INCHES WEST AND 89 FEET NORTH OF THE SOUTHEAST CORNER OF LOT 1; THENCE NORTH 11 FEET; THENCE WEST 8 FEET 6.5 INCHES; THENCE NORTH 55 FEET; THENCE WEST 34 FEET, MORE OR LESS, TO THE WEST LINE OF SAID LOT 1; THENCE SOUTH 66 FEET; THENCE EAST 42 FEET 6.5 INCHES TO BEGINNING. (1552-394) TOGETHER WITH THE FOLLOWING RIGHT-OF-WAY. THE NORTH 8 FEET OF THE FOLLOWING: PART OF THE LOT 1, BLOCK 24, PLAT A, OGDEN CITY SURVEY, WEBER COUNTY, UTAH: BEGINNING AT A POINT 69 FEET WEST FROM THE SOUTHEAST CORNER OF SAID LOT 1; AND RUNNING THENCE NORTH 100 FEET; THENCE WEST 22 FEET 5.5 INCHES; THENCE SOUTH 100 FEET; THENCE EAST 22 FEET 5.5 INCHES TO THE PLACE OF BEGINNING. (1552-401, 1552-404).	ROBERT L NEELEY & DEANNA S NEELEY TRUST	\$76.23
01-074-0017	UNIT DD-1, THIRD LEVEL, NORTH BUILDING, CRESTON PLAZA, A CONDOMINIUM, OGDEN CITY, WEBER COUNTY, UTAH. TOGETHER WITH THE FOLLOWING RIGHT-OF-WAY. PART OF LOT 1, BLOCK 24, PLAT A, OGDEN CITY SURVEY, WEBER COUNTY, UTAH: BEGINNING 91 FEET 5.5 INCHES WEST AND 89 FEET NORTH OF THE SOUTHEAST CORNER OF LOT 1; THENCE NORTH 11 FEET; THENCE WEST 8 FEET 6.5 INCHES; THENCE NORTH 55 FEET; THENCE WEST 34 FEET, MORE OR LESS, TO THE WEST LINE OF SAID LOT 1; THENCE SOUTH 66 FEET; THENCE EAST 42 FEET 6.5 INCHES TO BEGINNING. (1552-394). TOGETHER WITH THE FOLLOWING RIGHT-OF-WAY. THE NORTH 8 FEET OF THE FOLLOWING: PART OF LOT 1, BLOCK 24, PLAT A, OGDEN CITY SURVEY, WEBER COUNTY, UTAH: BEGINNING AT A POINT 69 FEET WEST FROM THE SOUTHEAST CORNER OF SAID LOT 1; AND RUNNING THENCE NORTH 100 FEET; THENCE WEST 22 FEET 5.5 INCHES; THENCE SOUTH 100 FEET; THENCE EAST 22 FEET 5.5 INCHES TO THE PLACE OF BEGINNING. (1552-401, 1552-404)	CECIL BYRAM LLC	\$106.38

106

01-074-0018
01-075-0001
01-075-0002
01-075-0005
01-075-0006
01-075-0007
01-075-0008
01-075-0009
01-075-0010
01-075-0011
01-075-0012
01-075-0013
01-075-0014
01-075-0015

APN	LEGAL DESCRIPTION	OWNER	ASSESSED VALUE .001492
01-074-0018	UNIT 00-2, THIRD LEVEL, NORTH BUILDING, CRESTON PLAZA, A CONDOMINIUM, OGDEN CITY, WEBER COUNTY, UTAH. TOGETHER WITH THE FOLLOWING RIGHT-OF-WAY. PART OF LOT 1, BLOCK 24, PLAT A, OGDEN CITY SURVEY, WEBER COUNTY, UTAH: BEGINNING 91 FEET 5.5 INCHES WEST AND 89 FEET NORTH OF THE SOUTHEAST CORNER OF LOT 1; THENCE NORTH 11 FEET; THENCE WEST 8 FEET 6.5 INCHES; THENCE NORTH 55 FEET; THENCE WEST 34 FEET, MORE OR LESS, TO THE WEST LINE OF SAID LOT 1; THENCE SOUTH 66 FEET; THENCE EAST 42 FEET 6.5 INCHES TO BEGINNING. (1552-394). TOGETHER WITH THE FOLLOWING RIGHT-OF-WAY, THE NORTH 8 FEET OF THE FOLLOWING: PART OF LOT 1, BLOCK 24, PLAT A, OGDEN CITY SURVEY, WEBER COUNTY, UTAH: BEGINNING AT A POINT 69 FEET WEST FROM THE SOUTHEAST CORNER OF SAID LOT 1; AND RUNNING THENCE NORTH 100 FEET; THENCE WEST 22 FEET 5.5 INCHES; THENCE SOUTH 100 FEET; THENCE EAST 22 FEET 5.5 INCHES TO THE PLACE OF BEGINNING. (1552-401, 1552-404).	CECIL BRYAM LLC	\$299.71
01-075-0001	CONVERTIBLE SPACE NO. 1A, BUILDING A, AMENDED BEN LOMOND SUITES CONDOMINIUM PROJECT, OGDEN CITY, WEBER COUNTY, UTAH.	BEN LOMOND SUITES LLC % ANNA C GAVAN	\$150.23
01-075-0002	CONVERTIBLE SPACE NO. 1B, BUILDING A, AMENDED BEN LOMOND SUITES CONDOMINIUM PROJECT, OGDEN CITY, WEBER COUNTY, UTAH.	BEN LOMOND SUITES LLC % ANNA C GAVAN	\$225.03
01-075-0005	CONVERTIBLE SPACE NO. 102, BUILDING A, BEN LOMOND SUITES CONDOMINIUM PROJECT, OGDEN CITY, WEBER COUNTY, UTAH.	BEN LOMOND SUITES LLC % ANNA C GAVAN	\$107.42
01-075-0006	UNIT 103, BUILDING A, BEN LOMOND SUITES CONDOMINIUM PROJECT, OGDEN CITY, WEBER COUNTY, UTAH	BEN LOMOND SUITES LLC % ANNA C GAVAN	\$7.37
01-075-0007	CONVERTIBLE SPACE NO. 104, BUILDING A, BEN LOMOND SUITES CONDOMINIUM PROJECT, OGDEN CITY, WEBER COUNTY, UTAH.	BEN LOMOND SUITES LLC % ANNA C GAVAN	\$432.79
01-075-0008	CONVERTIBLE SPACE NO. 105, BUILDING A, BEN LOMOND SUITES CONDOMINIUM PROJECT, OGDEN CITY, WEBER COUNTY, UTAH.	BEN LOMOND SUITES LLC % ANNA C GAVAN	\$94.70
01-075-0009	CONVERTIBLE SPACE NO. 106, BUILDING A, BEN LOMOND SUITES CONDOMINIUM PROJECT, OGDEN CITY, WEBER COUNTY, UTAH.	BEN LOMOND SUITES LLC % ANNA C GAVAN	\$50.20
01-075-0010	UNIT 107, BUILDING A, BEN LOMOND SUITES CONDOMINIUM PROJECT, OGDEN CITY, WEBER COUNTY, UTAH.	BEN LOMOND SUITES LLC % ANNA C GAVAN	\$23.73
01-075-0011	CONVERTIBLE SPACE NO. 108, BUILDING A, BEN LOMOND SUITES CONDOMINIUM PROJECT, OGDEN CITY, WEBER COUNTY, UTAH.	BEN LOMOND SUITES LLC % ANNA C GAVAN	\$148.83
01-075-0012	CONVERTIBLE SPACE NO. 109, BUILDING A, BEN LOMOND SUITES CONDOMINIUM PROJECT, OGDEN CITY, WEBER COUNTY, UTAH.	BEN LOMOND SUITES LLC % ANNA C GAVAN	\$163.68
01-075-0013	CONVERTIBLE SPACE NO. 110, BUILDING A, BEN LOMOND SUITES CONDOMINIUM PROJECT, OGDEN CITY, WEBER COUNTY, UTAH.	BEN LOMOND SUITES LLC % ANNA C GAVAN	\$130.68
01-075-0014	CONVERTIBLE SPACE NO. 111, BUILDING A, BEN LOMOND SUITES CONDOMINIUM PROJECT, OGDEN CITY, WEBER COUNTY, UTAH.	PHILLIPS, DONNA TRUSTEE	\$84.41
01-075-0015	CONVERTIBLE SPACE NO. 201, BUILDING A, BEN LOMOND SUITES CONDOMINIUM PROJECT, OGDEN CITY, WEBER COUNTY, UTAH.	BEN LOMOND SUITES LLC % ANNA C GAVAN	\$170.96

01-075-0016
01-075-0017
01-075-0018
01-075-0019
01-075-0021
01-075-0022
01-075-0023
01-075-0024

APN	LEGAL DESCRIPTION	OWNER	ASSESSED VALUE .001492
01-075-0016	CONVERTIBLE SPACE NO. 1107, BUILDING A, BEN LOMOND SUITES CONDOMINIUM PROJECT, OGDEN CITY, WEBER COUNTY, UTAH.	TRIPLE V LLC	\$89.32
01-075-0017	CONVERTIBLE SPACE NO. 1108, BUILDING A, BEN LOMOND SUITES CONDOMINIUM PROJECT, OGDEN CITY, WEBER COUNTY, UTAH.	BEN LOMOND SUITES LLC % ANNA C GAVAN	\$84.45
01-075-0018	CONVERTIBLE SPACE NO. 1201, BUILDING A, BEN LOMOND SUITES CONDOMINIUM PROJECT, OGDEN CITY, WEBER COUNTY, UTAH.	BEN LOMOND SUITES LLC % ANNA C GAVAN	\$58.21
01-075-0019	CONVERTIBLE SPACE NO. 1301, BUILDING A, BEN LOMOND SUITES CONDOMINIUM PROJECT, OGDEN CITY, WEBER COUNTY, UTAH.	BEN LOMOND SUITES LLC % ANNA C GAVAN	\$52.87
01-075-0021	WEST 1/2 CONVERTIBLE SPACE NO. 101 BUILDING A, BEN LOMOND SUITES CONDOMINIUM PROJECT, OGDEN CITY, WEBER COUNTY, UTAH.	BEN LOMOND SUITES LLC % ANNA C GAVAN	\$40.67
01-075-0022	SOUTH 1/3 OF UNIT 2, BUILDING A, BEN LOMOND SUITES CONDOMINIUM PROJECT AS AMENDED.	DONNA F PHILLIPS TRUST	\$49.87
01-075-0023	CONVERTIBLE SPACE NO. 2, BUILDING A, AMENDED BEN LOMOND SUITES CONDOMINIUM PROJECT, OGDEN CITY, WEBER COUNTY, UTAH. EXCEPT THE FOLLOWING: SOUTH ONE THIRD OF UNIT 2, OF BUILDING A CONTAINED WITHIN THE BEN LOMOND SUITES CONDOMINIUM PROJECT (THE "CONDOMINIUM PROJECT"), AS THE SAME IDENTIFIED IN THE RECORD OF SURVEY MAP RECORDED SEPTEMBER 18, 1984, AS ENTRY NO. 919073 IN THE OFFICE OF THE WEBER COUNTY RECORDER (AS SAID RECORD SURVEY MAP MAY HAVE HERETOFORE BEEN AMENDED OR SUPPLEMENTED)(THE "RECORD OF SURVEY MAP") AND IN THE DECLARATION OF CONDOMINIUM THE BEN LOMOND SUITES CONDOMINIUM PROJECT RECORDED CONCURRENTLY WITH SAID RECORD OF SURVEY MAP IN SAID OFFICE AS ENTRY NO. 919072 IN BOOK 1454 AT PAGE 71 (AS SAID DECLARATION MAY HAVE HERETOFORE BEEN AMENDED OR SUPPLEMENTED)(THE "DECLARATION"), TOGETHER WITH THE UNDIVIDED OWNERSHIP IN SAID PROJECT'S COMMON AREAS AND FACILITIES WHICH IS APPURTENANT TO SAID UNIT (THE REFERENCED DECLARATION OF CONDOMINIUM PROVIDING FOR PERIODIC ALTERATION BOTH IN THE MAGNITUDE OF SAID UNDIVIDED OWNERSHIP INTEREST AND IN COMPOSITION OF THE COMMON FACILITIES TO WHICH SAID INTEREST RELATES) AS MORE PARTICULARLY DESCRIBED IN SAID DECLARATION MAY HAVE HERETOFORE BEEN AMENDED OR SUPPLEMENTED, AS ILLUSTRATED IN THE HERETO ATTACHED DIAGRAM WITH SPACE DESIGNATED AS C-1. (E# 2314078)	BEN LOMOND SUITES LLC % ANNA C GAVAN	\$75.27
01-075-0024	THE EASTERLY PORTION OF THE EAST 1/2 OF UNIT AND/OR CONVERTIBLE SPACE NO. 101 BUILDING A CONTAINED WITHIN BEN LOMOND SUITES CONDOMINIUM PROJECT ON THE SHOP MEZZANINE FLOOR (M-1LEVEL) BEGINNING AT THE SOUTHEAST CORNER OF SAID SPACE AND RUNNING NORTH 16.00 FEET, THENCE WEST 13.63 THENCE SOUTH 16.00 FEET, THENCE EAST 13.63 FEET TO THE POINT OF BEGINNING.	SAISSAN, JAYHOUN S 50% & JALALA A AFNANE 50%	\$26.46

106

01-076-0025
01-076-0001
01-076-0002
01-076-0003
01-076-0004
01-076-0006
01-076-0007
01-076-0008
01-076-0009
01-076-0010
01-076-0011
01-076-0012
01-076-0013
01-076-0014
01-076-0015
01-076-0016
01-076-0017

APN	LEGAL DESCRIPTION	OWNER	ASSESSED VALUE .001492
01-075-0025	EAST 1/2 OF CONVERTIBLE SPACE NO. 101, BUILDING A, BEN LOMOND SUITES CONDOMINIUM PROJECT, OGDEN CITY, WEBER COUNTY, UTAH. EXCEPT: THE EASTERLY PORTION OF THE EAST 1/2 OF UNIT AND/OR CONVERTIBLE SPACE NO. 101 BUILDING A CONTAINED WITHIN BEN LOMOND SUITES CONDOMINIUM PROJECT ON THE SHOP MEZZANINE FLOOR (M-1LEVEL) BEGINNING AT THE SOUTHEAST CORNER OF SAID SPACE AND RUNNING NORTH 16.00 FEET, THENCE WEST 13.63 THENCE SOUTH 16.00 FEET, THENCE EAST 13.63 FEET TO THE POINT OF BEGINNING.	BEN LOMOND SUITES LLC % ANNA C GAVAN	\$23.40
01-076-0001	UNIT 221, BUILDING A, AMENDED BEN LOMOND SUITES CONDOMINIUM PROJECT, OGDEN CITY, WEBER COUNTY, UTAH.	BEN LOMOND SUITES LLC % ANNA C GAVAN	\$45.07
01-076-0002	UNIT 222, BUILDING A, AMENDED BEN LOMOND SUITES CONDOMINIUM PROJECT, OGDEN CITY, WEBER COUNTY, UTAH.	BEN LOMOND SUITES LLC % ANNA C GAVAN	\$42.25
01-076-0003	UNIT 223, BUILDING A, AMENDED BEN LOMOND SUITES CONDOMINIUM PROJECT, OGDEN CITY, WEBER COUNTY, UTAH.	BEN LOMOND SUITES LLC % ANNA C GAVAN	\$43.34
01-076-0004	UNIT 224, BUILDING A, AMENDED BEN LOMOND SUITES CONDOMINIUM PROJECT, OGDEN CITY, WEBER COUNTY, UTAH.	BEN LOMOND SUITES LLC % ANNA C GAVAN	\$46.16
01-076-0006	UNIT 225, BUILDING A, AMENDED BEN LOMOND SUITES CONDOMINIUM PROJECT, OGDEN CITY, WEBER COUNTY, UTAH.	BEN LOMOND SUITES LLC % ANNA C GAVAN	\$33.95
01-076-0007	UNIT 321, BUILDING A, AMENDED BEN LOMOND SUITES CONDOMINIUM PROJECT, OGDEN CITY, WEBER COUNTY, UTAH.	BEN LOMOND SUITES LLC % ANNA C GAVAN	\$26.20
01-076-0008	UNIT 322, BUILDING A, AMENDED BEN LOMOND SUITES CONDOMINIUM PROJECT, OGDEN CITY, WEBER COUNTY, UTAH.	BEN LOMOND SUITES LLC % ANNA C GAVAN	\$24.20
01-076-0009	UNIT 323, BUILDING A, AMENDED BEN LOMOND SUITES CONDOMINIUM PROJECT, OGDEN CITY, WEBER COUNTY, UTAH.	BEN LOMOND SUITES LLC % ANNA C GAVAN	\$22.77
01-076-0010	UNIT 324, BUILDING A, AMENDED BEN LOMOND SUITES CONDOMINIUM PROJECT, OGDEN CITY, WEBER COUNTY, UTAH.	BEN LOMOND SUITES LLC % ANNA C GAVAN	\$24.60
01-076-0011	UNIT 325, BUILDING A, AMENDED BEN LOMOND SUITES CONDOMINIUM PROJECT, OGDEN CITY, WEBER COUNTY, UTAH.	BEN LOMOND SUITES LLC % ANNA C GAVAN	\$23.72
01-076-0012	UNIT 326, BUILDING A, AMENDED BEN LOMOND SUITES CONDOMINIUM PROJECT, OGDEN CITY, WEBER COUNTY, UTAH.	BEN LOMOND SUITES LLC % ANNA C GAVAN	\$20.44
01-076-0013	UNIT 327, BUILDING A, AMENDED BEN LOMOND SUITES CONDOMINIUM PROJECT, OGDEN CITY, WEBER COUNTY, UTAH.	BEN LOMOND SUITES LLC % ANNA C GAVAN	\$25.08
01-076-0014	UNIT 328, BUILDING A, AMENDED BEN LOMOND SUITES CONDOMINIUM PROJECT, OGDEN CITY, WEBER COUNTY, UTAH.	BEN LOMOND SUITES LLC % ANNA C GAVAN	\$23.17
01-076-0015	UNIT 329, BUILDING A, AMENDED BEN LOMOND SUITES CONDOMINIUM PROJECT, OGDEN CITY, WEBER COUNTY, UTAH.	BEN LOMOND SUITES LLC % ANNA C GAVAN	\$26.34
01-076-0016	UNIT 330, BUILDING A, AMENDED BEN LOMOND SUITES CONDOMINIUM PROJECT, OGDEN CITY, WEBER COUNTY, UTAH.	BEN LOMOND SUITES LLC % ANNA C GAVAN	\$32.38
01-076-0017	UNIT 331, BUILDING A, AMENDED BEN LOMOND SUITES CONDOMINIUM PROJECT, OGDEN CITY, WEBER COUNTY, UTAH.	BEN LOMOND SUITES LLC % ANNA C GAVAN	\$23.12

01-07-0018
01-07-0019
01-07-0001
01-07-0002
01-07-0003
01-07-0004
01-07-0005
01-07-0006
01-07-0007
01-07-0008
01-07-0009
01-07-0010
01-07-0011
01-07-0012
01-07-0013
01-07-0014
01-07-0015
01-07-0016
01-07-0017

APN	LEGAL DESCRIPTION	OWNER	ASSESSED VALUE .001492
01-076-0018	UNIT 332, BUILDING A, AMENDED BEN LOMOND SUITES CONDOMINIUM PROJECT, OGDEN CITY, WEBER COUNTY, UTAH.	BEN LOMOND SUITES LLC % ANNA C GAVAN	\$21.69
01-076-0019	UNIT 333, BUILDING A, AMENDED BEN LOMOND SUITES CONDOMINIUM PROJECT, OGDEN CITY, WEBER COUNTY, UTAH.	BEN LOMOND SUITES LLC % ANNA C GAVAN	\$20.81
01-077-0001	UNIT 401, BUILDING A, BEN LOMOND SUITES CONDOMINIUM PROJECT, OGDEN CITY, WEBER COUNTY, UTAH.	BEN LOMOND SUITES LLC % ANNA C GAVAN	\$23.33
01-077-0002	UNIT 402, BUILDING A, BEN LOMOND SUITES CONDOMINIUM PROJECT, OGDEN CITY, WEBER COUNTY, UTAH.	BEN LOMOND SUITES LLC % ANNA C GAVAN	\$20.59
01-077-0003	UNIT 403, BUILDING A, BEN LOMOND SUITES CONDOMINIUM SUITES, OGDEN CITY, WEBER COUNTY, UTAH.	BEN LOMOND SUITES LLC % ANNA C GAVAN	\$20.59
01-077-0004	UNIT 404, BUILDING A, BEN LOMOND SUITES CONDOMINIUM PROJECT, OGDEN CITY, WEBER COUNTY, UTAH.	BEN LOMOND SUITES LLC % ANNA C GAVAN	\$20.59
01-077-0005	UNIT 405, BUILDING A, BEN LOMOND SUITES CONDOMINIUM PROJECT, OGDEN CITY, WEBER COUNTY, UTAH.	BEN LOMOND SUITES LLC % ANNA C GAVAN	\$20.29
01-077-0006	UNIT 406, BUILDING A, BEN LOMOND SUITES CONDOMINIUM PROJECT, OGDEN CITY, WEBER COUNTY, UTAH.	BEN LOMOND SUITES LLC % ANNA C GAVAN	\$20.29
01-077-0007	UNIT 407, BUILDING A, BEN LOMOND SUITES CONDOMINIUM PROJECT, OGDEN CITY, WEBER COUNTY, UTAH.	BEN LOMOND SUITES LLC % ANNA C GAVAN	\$19.99
01-077-0008	UNIT 408, BUILDING A, BEN LOMOND SUITES CONDOMINIUM PROJECT, OGDEN CITY, WEBER COUNTY, UTAH.	BEN LOMOND SUITES LLC % ANNA C GAVAN	\$20.59
01-077-0009	UNIT 409, BUILDING A, BEN LOMOND SUITES CONDOMINIUM PROJECT, OGDEN CITY, WEBER COUNTY, UTAH.	BEN LOMOND SUITES LLC % ANNA C GAVAN	\$21.48
01-077-0010	UNIT 410, BUILDING A, BEN LOMOND SUITES CONDOMINIUM PROJECT, OGDEN CITY, WEBER COUNTY, UTAH.	BEN LOMOND SUITES LLC % ANNA C GAVAN	\$19.99
01-077-0011	UNIT 411, BUILDING A, BEN LOMOND SUITES CONDOMINIUM PROJECT, OGDEN CITY, WEBER COUNTY, UTAH.	BEN LOMOND SUITES LLC % ANNA C GAVAN	\$19.99
01-077-0012	UNIT 412, BUILDING A, BEN LOMOND SUITES CONDOMINIUM PROJECT, OGDEN CITY, WEBER COUNTY, UTAH.	BEN LOMOND SUITES LLC % ANNA C GAVAN	\$18.35
01-077-0013	UNIT 413, BUILDING A, BEN LOMOND SUITES CONDOMINIUM PROJECT, OGDEN CITY, WEBER COUNTY, UTAH.	BEN LOMOND SUITES LLC % ANNA C GAVAN	\$18.35
01-077-0014	UNIT 414, BUILDING A, BEN LOMOND SUITES CONDOMINIUM PROJECT, OGDEN CITY, WEBER COUNTY, UTAH.	BEN LOMOND SUITES LLC % ANNA C GAVAN	\$23.13
01-077-0015	UNIT 501, BUILDING A, BEN LOMOND SUITES CONDOMINIUM PROJECT, OGDEN CITY, WEBER COUNTY, UTAH.	BEN LOMOND SUITES LLC % ANNA C GAVAN	\$20.59
01-077-0016	UNIT 502, BUILDING A, BEN LOMOND SUITES CONDOMINIUM PROJECT, OGDEN CITY, WEBER COUNTY, UTAH.	BEN LOMOND SUITES LLC % ANNA C GAVAN	\$20.59
01-077-0017	UNIT 503, BUILDING A, BEN LOMOND SUITES CONDOMINIUM PROJECT, OGDEN CITY, WEBER COUNTY, UTAH.	BEN LOMOND SUITES LLC % ANNA C GAVAN	\$20.59

01-077-0018
01-077-0019
01-077-0020
01-077-0021
01-077-0022
01-077-0023
01-077-0024
01-077-0025
01-077-0026
01-077-0027
01-077-0028
01-078-0001
01-078-0002
01-078-0003
01-078-0004
01-078-0005
01-078-0006
01-078-0007
01-078-0008

APN	LEGAL DESCRIPTION	OWNER	ASSESSED VALUE .001492
01-077-0018	UNIT 504, BUILDING A, BEN LOMOND SUITES CONDOMINIUM PROJECT, OGDEN CITY, WEBER COUNTY, UTAH.	BEN LOMOND SUITES LLC % ANNA C GAVAN	\$20.29
01-077-0019	UNIT 505, BUILDING A, BEN LOMOND SUITES CONDOMINIUM PROJECT, OGDEN CITY, WEBER COUNTY, UTAH.	BEN LOMOND SUITES LLC % ANNA C GAVAN	\$20.29
01-077-0020	UNIT 506, BUILDING A, BEN LOMOND SUITES CONDOMINIUM PROJECT, OGDEN CITY, WEBER COUNTY, UTAH.	BEN LOMOND SUITES LLC % ANNA C GAVAN	\$20.29
01-077-0021	UNIT 507, BUILDING A, BEN LOMOND SUITES CONDOMINIUM PROJECT, OGDEN CITY, WEBER COUNTY, UTAH.	BEN LOMOND SUITES LLC % ANNA C GAVAN	\$19.99
01-077-0022	UNIT 508, BUILDING A, BEN LOMOND SUITES CONDOMINIUM PROJECT, OGDEN CITY, WEBER COUNTY, UTAH.	BEN LOMOND SUITES LLC % ANNA C GAVAN	\$20.59
01-077-0023	UNIT 509, BUILDING A, BEN LOMOND SUITES CONDOMINIUM PROJECT, OGDEN CITY, WEBER COUNTY, UTAH.	BEN LOMOND SUITES LLC % ANNA C GAVAN	\$21.48
01-077-0024	UNIT 510, BUILDING A, BEN LOMOND SUITES CONDOMINIUM PROJECT, OGDEN CITY, WEBER COUNTY, UTAH.	BEN LOMOND SUITES LLC % ANNA C GAVAN	\$19.99
01-077-0025	UNIT 511, BUILDING A, BEN LOMOND SUITES CONDOMINIUM PROJECT, OGDEN CITY, WEBER COUNTY, UTAH.	BEN LOMOND SUITES LLC % ANNA C GAVAN	\$19.99
01-077-0026	UNIT 512, BUILDING A, BEN LOMOND SUITES CONDOMINIUM PROJECT, OGDEN CITY, WEBER COUNTY, UTAH.	BEN LOMOND SUITES LLC % ANNA C GAVAN	\$18.35
01-077-0027	UNIT 513, BUILDING A, BEN LOMOND SUITES CONDOMINIUM PROJECT, OGDEN CITY, WEBER COUNTY, UTAH.	BEN LOMOND SUITES LLC % ANNA C GAVAN	\$18.35
01-077-0028	UNIT 514, BUILDING A, BEN LOMOND SUITES CONDOMINIUM PROJECT, OGDEN CITY, WEBER COUNTY, UTAH.	BEN LOMOND SUITES LLC % ANNA C GAVAN	\$23.13
01-078-0001	UNIT 601, BUILDING A, BEN LOMOND SUITES CONDOMINIUM PROJECT, OGDEN CITY, WEBER COUNTY, UTAH.	BEN LOMOND SUITES LLC % ANNA C GAVAN	\$23.13
01-078-0002	UNIT 602, BUILDING A, BEN LOMOND SUITES CONDOMINIUM PROJECT, OGDEN CITY, WEBER COUNTY, UTAH.	BEN LOMOND SUITES LLC % ANNA C GAVAN	\$20.59
01-078-0003	UNIT 603, BUILDING A, BEN LOMOND SUITES CONDOMINIUM PROJECT, OGDEN CITY, WEBER COUNTY, UTAH.	BEN LOMOND SUITES LLC % ANNA C GAVAN	\$20.59
01-078-0004	UNIT 604, BUILDING A, BEN LOMOND SUITES CONDOMINIUM PROJECT, OGDEN CITY, WEBER COUNTY, UTAH.	BEN LOMOND SUITES LLC % ANNA C GAVAN	\$20.59
01-078-0005	UNIT 605, BUILDING A, BEN LOMOND SUITES CONDOMINIUM PROJECT, OGDEN CITY, WEBER COUNTY, UTAH.	BEN LOMOND SUITES LLC % ANNA C GAVAN	\$20.29
01-078-0006	UNIT 606, BUILDING A, BEN LOMOND SUITES CONDOMINIUM PROJECT, OGDEN CITY, WEBER COUNTY, UTAH.	BEN LOMOND SUITES LLC % ANNA C GAVAN	\$20.29
01-078-0007	UNIT 607, BUILDING A, BEN LOMOND SUITES CONDOMINIUM PROJECT, OGDEN CITY, WEBER COUNTY, UTAH.	BEN LOMOND SUITES LLC % ANNA C GAVAN	\$20.29
01-078-0008	UNIT 608, BUILDING A, BEN LOMOND SUITES CONDOMINIUM PROJECT, OGDEN CITY, WEBER COUNTY, UTAH.	BEN LOMOND SUITES LLC % ANNA C GAVAN	\$19.99

14-25509-01-078-0014

APN	LEGAL DESCRIPTION	OWNER	ASSESSED VALUE .001492
01-078-0009	UNIT 609, BUILDING A, BEN LOMOND SUITES CONDOMINIUM PROJECT, OGDEN CITY, WEBER COUNTY, UTAH.	BEN LOMOND SUITES LLC % ANNA C GAVAN	\$20.59
01-078-0010	UNIT 610, BUILDING A, BEN LOMOND SUITES CONDOMINIUM PROJECT, OGDEN CITY, WEBER COUNTY, UTAH.	BEN LOMOND SUITES LLC % ANNA C GAVAN	\$21.48
01-078-0011	UNIT 611, BUILDING A, BEN LOMOND SUITES CONDOMINIUM PROJECT, OGDEN CITY, WEBER COUNTY, UTAH.	BEN LOMOND SUITES LLC % ANNA C GAVAN	\$19.99
01-078-0012	UNIT 612, BUILDING A, BEN LOMOND SUITES CONDOMINIUM PROJECT, OGDEN CITY, WEBER COUNTY, UTAH.	BEN LOMOND SUITES LLC % ANNA C GAVAN	\$19.99
01-078-0013	UNIT 613, BUILDING A, BEN LOMOND SUITES CONDOMINIUM PROJECT, OGDEN CITY, WEBER COUNTY, UTAH.	BEN LOMOND SUITES LLC % ANNA C GAVAN	\$18.35
01-078-0014	UNIT 614, BUILDING A, BEN LOMOND SUITES CONDOMINIUM PROJECT, OGDEN CITY, WEBER COUNTY, UTAH.	BEN LOMOND SUITES LLC % ANNA C GAVAN	\$18.35
01-078-0015	UNIT 701, BUILDING A, BEN LOMOND SUITES CONDOMINIUM PROJECT, OGDEN CITY, WEBER COUNTY, UTAH.	BEN LOMOND SUITES LLC % ANNA C GAVAN	\$23.13
01-078-0016	UNIT 702, BUILDING A, BEN LOMOND SUITES CONDOMINIUM PROJECT, OGDEN CITY, WEBER COUNTY, UTAH.	BEN LOMOND SUITES LLC % ANNA C GAVAN	\$20.59
01-078-0017	UNIT 703, BUILDING A, BEN LOMOND SUITES CONDOMINIUM PROJECT, OGDEN CITY, WEBER COUNTY, UTAH.	BEN LOMOND SUITES LLC % ANNA C GAVAN	\$20.59
01-078-0018	UNIT 704, BUILDING A, BEN LOMOND SUITES CONDOMINIUM PROJECT, OGDEN CITY, WEBER COUNTY, UTAH.	BEN LOMOND SUITES LLC % ANNA C GAVAN	\$20.59
01-078-0019	UNIT 705, BUILDING A, BEN LOMOND SUITES CONDOMINIUM PROJECT, OGDEN CITY, WEBER COUNTY, UTAH.	BEN LOMOND SUITES LLC % ANNA C GAVAN	\$20.29
01-078-0020	UNIT 706, BUILDING A, BEN LOMOND SUITES CONDOMINIUM PROJECT, OGDEN CITY, WEBER COUNTY, UTAH.	BEN LOMOND SUITES LLC % ANNA C GAVAN	\$19.93
01-078-0021	UNIT 707, BUILDING A, BEN LOMOND SUITES CONDOMINIUM PROJECT, OGDEN CITY, WEBER COUNTY, UTAH.	BEN LOMOND SUITES LLC % ANNA C GAVAN	\$20.29
01-078-0022	UNIT 708, BUILDING A, BEN LOMOND SUITES CONDOMINIUM PROJECT, OGDEN CITY, WEBER COUNTY, UTAH.	BEN LOMOND SUITES LLC % ANNA C GAVAN	\$19.99
01-078-0023	UNIT 709, BUILDING A, BEN LOMOND SUITES CONDOMINIUM PROJECT, OGDEN CITY, WEBER COUNTY, UTAH.	BEN LOMOND SUITES LLC % ANNA C GAVAN	\$20.59
01-078-0024	UNIT 710, BUILDING A, BEN LOMOND SUITES CONDOMINIUM PROJECT, OGDEN CITY, WEBER COUNTY, UTAH.	BEN LOMOND SUITES LLC % ANNA C GAVAN	\$21.48
01-078-0025	UNIT 711, BUILDING A, BEN LOMOND SUITES CONDOMINIUM PROJECT, OGDEN CITY, WEBER COUNTY, UTAH.	BEN LOMOND SUITES LLC % ANNA C GAVAN	\$19.99
01-078-0026	UNIT 712, BUILDING A, BEN LOMOND SUITES CONDOMINIUM PROJECT, OGDEN CITY, WEBER COUNTY, UTAH.	BEN LOMOND SUITES LLC % ANNA C GAVAN	\$19.99
01-078-0027	UNIT 713, BUILDING A, BEN LOMOND SUITES CONDOMINIUM PROJECT, OGDEN CITY, WEBER COUNTY, UTAH.	BEN LOMOND SUITES LLC % ANNA C GAVAN	\$18.35

110

01-079-0018
01-079-0017
01-079-0016
01-079-0015
01-079-0014
01-079-0013
01-079-0012
01-079-0011
01-079-0010
01-079-0009
01-079-0008
01-079-0007
01-079-0006
01-079-0005
01-079-0004
01-079-0003
01-079-0002
01-079-0001
01-078-0028

APN	LEGAL DESCRIPTION	OWNER	ASSESSED VALUE .001492
01-078-0028	UNIT 714, BUILDING A, BEN LOMOND SUITES CONDOMINIUM PROJECT, OGDEN CITY, WEBER COUNTY, UTAH.	BEN LOMOND SUITES LLC % ANNA C GAVAN	\$18.35
01-079-0001	UNIT 801, BUILDING A, BEN LOMOND SUITES CONDOMINIUM PROJECT, OGDEN CITY, WEBER COUNTY, UTAH.	BEN LOMOND SUITES LLC % ANNA C GAVAN	\$23.33
01-079-0002	UNIT 802, BUILDING A, BEN LOMOND SUITES CONDOMINIUM PROJECT, OGDEN CITY, WEBER COUNTY, UTAH.	BEN LOMOND SUITES LLC % ANNA C GAVAN	\$20.59
01-079-0003	UNIT 803, BUILDING A, BEN LOMOND SUITES CONDOMINIUM PROJECT, OGDEN CITY, WEBER COUNTY, UTAH.	BEN LOMOND SUITES LLC % ANNA C GAVAN	\$20.59
01-079-0004	UNIT 804, BUILDING A, BEN LOMOND SUITES CONDOMINIUM PROJECT, OGDEN CITY, WEBER COUNTY, UTAH.	BEN LOMOND SUITES LLC % ANNA C GAVAN	\$20.59
01-079-0005	UNIT 805, BUILDING A, BEN LOMOND SUITES CONDOMINIUM PROJECT, OGDEN CITY, WEBER COUNTY.	BEN LOMOND SUITES LLC % ANNA C GAVAN	\$20.29
01-079-0006	UNIT 806, BUILDING A, BEN LOMOND SUITES CONDOMINIUM PROJECT, OGDEN CITY, WEBER COUNTY, UTAH.	BEN LOMOND SUITES LLC % ANNA C GAVAN	\$20.29
01-079-0007	UNIT 807, BUILDING A, BEN LOMOND SUITES CONDOMINIUM PROJECT, OGDEN CITY, WEBER COUNTY, UTAH.	BEN LOMOND SUITES LLC % ANNA C GAVAN	\$20.29
01-079-0008	UNIT 808, BUILDING A, BEN LOMOND SUITES CONDOMINIUM PROJECT, OGDEN CITY, WEBER COUNTY, UTAH.	BEN LOMOND SUITES LLC % ANNA C GAVAN	\$19.99
01-079-0009	UNIT 809, BUILDING A, BEN LOMOND SUITES CONDOMINIUM PROJECT, OGDEN CITY, WEBER COUNTY, UTAH.	BEN LOMOND SUITES LLC % ANNA C GAVAN	\$20.59
01-079-0010	UNIT 810, BUILDING A, BEN LOMOND SUITES CONDOMINIUM PROJECT, OGDEN CITY, WEBER COUNTY, UTAH.	BEN LOMOND SUITES LLC % ANNA C GAVAN	\$21.48
01-079-0011	UNIT 811, BUILDING A, BEN LOMOND SUITES CONDOMINIUM PROJECT, OGDEN CITY, WEBER COUNTY, UTAH.	BEN LOMOND SUITES LLC % ANNA C GAVAN	\$19.99
01-079-0012	UNIT 812, BUILDING A, BEN LOMOND SUITES CONDOMINIUM PROJECT, OGDEN CITY, WEBER COUNTY, UTAH.	BEN LOMOND SUITES LLC % ANNA C GAVAN	\$19.99
01-079-0013	UNIT 813, BUILDING A, BEN LOMOND SUITES CONDOMINIUM PROJECT, OGDEN CITY, WEBER COUNTY, UTAH.	BEN LOMOND SUITES LLC % ANNA C GAVAN	\$18.35
01-079-0014	UNIT 814, BUILDING A, BEN LOMOND SUITES CONDOMINIUM PROJECT, OGDEN CITY, WEBER COUNTY, UTAH.	BEN LOMOND SUITES LLC % ANNA C GAVAN	\$18.35
01-079-0015	UNIT 901, BUILDING A, BEN LOMOND SUITES CONDOMINIUM PROJECT, OGDEN CITY, WEBER COUNTY, UTAH.	BEN LOMOND SUITES LLC % ANNA C GAVAN	\$23.13
01-079-0016	UNIT 902, BUILDING A, BEN LOMOND SUITES CONDOMINIUM PROJECT, OGDEN CITY, WEBER COUNTY, UTAH.	BEN LOMOND SUITES LLC % ANNA C GAVAN	\$20.59
01-079-0017	UNIT 903, BUILDING A, BEN LOMOND SUITES CONDOMINIUM PROJECT, OGDEN CITY, WEBER COUNTY, UTAH.	BEN LOMOND SUITES LLC % ANNA C GAVAN	\$20.59
01-079-0018	UNIT 904, BUILDING A, BEN LOMOND SUITES CONDOMINIUM PROJECT, OGDEN CITY, WEBER COUNTY, UTAH.	BEN LOMOND SUITES LLC % ANNA C GAVAN	\$20.59

111

01-079-0019
01-079-0020
01-079-0021
01-079-0022
01-079-0023
01-079-0024
01-079-0025
01-079-0026
01-079-0027
01-079-0028
01-080-0001
01-080-0002
01-080-0003
01-080-0004
01-080-0005
01-080-0006
01-080-0007
01-080-0008
01-080-0009

APN	LEGAL DESCRIPTION	OWNER	ASSESSED VALUE .001492
01-079-0019	UNIT 905, BUILDING A, BEN LOMOND SUITES CONDOMINIUM PROJECT, OGDEN CITY, WEBER COUNTY, UTAH.	BEN LOMOND SUITES LLC % ANNA C GAVAN	\$20.29
01-079-0020	UNIT 906, BUILDING A, BEN LOMOND SUITES CONDOMINIUM PROJECT, OGDEN CITY, WEBER COUNTY, UTAH.	BEN LOMOND SUITES LLC % ANNA C GAVAN	\$20.29
01-079-0021	UNIT 907, BUILDING A, BEN LOMOND SUITES CONDOMINIUM PROJECT, OGDEN CITY, WEBER COUNTY, UTAH.	BEN LOMOND SUITES LLC % ANNA C GAVAN	\$20.29
01-079-0022	UNIT 908, BUILDING A, BEN LOMOND SUITES CONDOMINIUM PROJECT, OGDEN CITY, WEBER COUNTY, UTAH.	BEN LOMOND SUITES LLC % ANNA C GAVAN	\$19.99
01-079-0023	UNIT 909, BUILDING A, BEN LOMOND SUITES CONDOMINIUM PROJECT, OGDEN CITY, WEBER COUNTY, UTAH.	BEN LOMOND SUITES LLC % ANNA C GAVAN	\$20.59
01-079-0024	UNIT 910, BUILDING A, BEN LOMOND SUITES CONDOMINIUM PROJECT, OGDEN CITY, WEBER COUNTY, UTAH.	BEN LOMOND SUITES LLC % ANNA C GAVAN	\$21.48
01-079-0025	UNIT 911, BUILDING A, BEN LOMOND SUITES CONDOMINIUM PROJECT, OGDEN CITY, WEBER COUNTY, UTAH.	BEN LOMOND SUITES LLC % ANNA C GAVAN	\$19.99
01-079-0026	UNIT 912, BUILDING A, BEN LOMOND SUITES CONDOMINIUM PROJECT, OGDEN CITY, WEBER COUNTY.	BEN LOMOND SUITES LLC % ANNA C GAVAN	\$19.99
01-079-0027	UNIT 913, BUILDING A, BEN LOMOND SUITES CONDOMINIUM PROJECT, OGDEN CITY, WEBER COUNTY, UTAH.	BEN LOMOND SUITES LLC % ANNA C GAVAN	\$18.35
01-079-0028	UNIT 914, BUILDING A, BEN LOMOND SUITES CONDOMINIUM PROJECT, OGDEN CITY, WEBER COUNTY, UTAH.	BEN LOMOND SUITES LLC % ANNA C GAVAN	\$18.35
01-080-0001	UNIT 1001, BUILDING A, BEN LOMOND SUITES CONDOMINIUM PROJECT, OGDEN CITY, WEBER COUNTY, UTAH.	BEN LOMOND SUITES LLC % ANNA C GAVAN	\$138.51
01-080-0002	UNIT 1002, BUILDING A, BEN LOMOND SUITES CONDOMINIUM PROJECT, OGDEN CITY, WEBER COUNTY, UTAH.	BEN LOMOND SUITES LLC % ANNA C GAVAN	\$8.50
01-080-0003	UNIT 1003, BUILDING A, BEN LOMOND SUITES CONDOMINIUM PROJECT, OGDEN CITY, WEBER COUNTY, UTAH.	BEN LOMOND SUITES LLC % ANNA C GAVAN	\$133.15
01-080-0004	UNIT 1004, BUILDING A, BEN LOMOND SUITES CONDOMINIUM PROJECT, OGDEN CITY, WEBER COUNTY, UTAH.	BEN LOMOND SUITES LLC % ANNA C GAVAN	\$8.50
01-080-0005	UNIT 1005, BUILDING A, BEN LOMOND SUITES CONDOMINIUM PROJECT, OGDEN CITY, WEBER COUNTY, UTAH.	BEN LOMOND SUITES LLC % ANNA C GAVAN	\$130.62
01-080-0006	UNIT 1006, BUILDING A, BEN LOMOND SUITES CONDOMINIUM PROJECT, OGDEN CITY, WEBER COUNTY, UTAH.	BEN LOMOND SUITES LLC % ANNA C GAVAN	\$8.50
01-080-0007	UNIT 1007, BUILDING A, BEN LOMOND SUITES CONDOMINIUM PROJECT, OGDEN CITY, WEBER COUNTY, UTAH.	BEN LOMOND SUITES LLC % ANNA C GAVAN	\$84.52
01-080-0008	UNIT 1008, BUILDING A, BEN LOMOND SUITE CONDOMINIUM PROJECT, OGDEN CITY, WEBER COUNTY, UTAH.	BEN LOMOND SUITES LLC % ANNA C GAVAN	\$132.51
01-080-0009	UNIT 1009, BUILDING A, BEN LOMOND SUITES CONDOMINIUM PROJECT, OGDEN CITY, WEBER COUNTY, UTAH.	BEN LOMOND SUITES LLC % ANNA C GAVAN	\$8.50

APN	LEGAL DESCRIPTION	OWNER	ASSESSED VALUE .001492
01-080-0010	UNIT 1010, BUILDING A, BEN LOMOND SUITES CONDOMINIUM PROJECT, OGDEN CITY, WEBER COUNTY, UTAH.	BEN LOMOND SUITES LLC % ANNA C GAVAN	\$132.51
01-080-0011	UNIT 1011, BUILDING A, BEN LOMOND SUITES CONDOMINIUM PROJECT, OGDEN CITY, WEBER COUNTY, UTAH.	BEN LOMOND SUITES LLC % ANNA C GAVAN	\$8.50
01-080-0012	UNIT 1012, BUILDING A, BEN LOMOND SUITES CONDOMINIUM PROJECT, OGDEN CITY, WEBER COUNTY, UTAH.	BEN LOMOND SUITES LLC % ANNA C GAVAN	\$131.04
01-080-0013	UNIT 1013, BUILDING A, BEN LOMOND SUITES CONDOMINIUM PROJECT, OGDEN CITY, WEBER COUNTY, UTAH.	BEN LOMOND SUITES LLC % ANNA C GAVAN	\$78.71
01-080-0014	UNIT 1014, BUILDING A, BEN LOMOND SUITES CONDOMINIUM PROJECT, OGDEN CITY, WEBER COUNTY, UTAH.	BEN LOMOND SUITES LLC % ANNA C GAVAN	\$78.71
01-080-0016	UNIT 1102, BUILDING A, BEN LOMOND SUITES CONDOMINIUM PROJECT, OGDEN CITY, WEBER COUNTY, UTAH.	BEN LOMOND SUITES LLC % ANNA C GAVAN	\$98.81
01-080-0017	UNIT 1103, BUILDING A, BEN LOMOND SUITES CONDOMINIUM PROJECT, OGDEN CITY, WEBER COUNTY, UTAH.	BEN LOMOND SUITES LLC % ANNA C GAVAN	\$92.00
01-080-0020	UNIT 1106, BUILDING A, BEN LOMOND SUITES CONDOMINIUM PROJECT, OGDEN CITY, WEBER COUNTY, UTAH.	BEN LOMOND SUITES LLC % ANNA C GAVAN	\$83.18
01-081-0001	UNIT 1, FROERER PLAZA, A CONDOMINIUM PROJECT, OGDEN CITY, WEBER COUNTY, UTAH.	BATCHELOR, CARL E & WF CARRIE S BATCHELOR	\$131.77
01-081-0002	UNIT 2, FROERER PLAZA, A CONDOMINIUM PROJECT, OGDEN CITY, WEBER COUNTY, UTAH.	BATCHELOR, CARL E & CARRIE S BATCHELOR	\$82.35
01-081-0003	UNIT 3, FROERER PLAZA, A CONDOMINIUM PROJECT, OGDEN CITY, WEBER COUNTY, UTAH.	BATCHELOR, CARRIE S & HUS CARL E BATCHELOR	\$51.92
01-081-0004	UNIT 4, FROERER PLAZA, A CONDOMINIUM PROJECT, OGDEN CITY, WEBER COUNTY, UTAH.	MCFARLAND, USA H % CARRIE BATCHER	\$73.77
01-081-0005	UNIT 5, FROERER PLAZA, A CONDOMINIUM PROJECT, OGDEN CITY, WEBER COUNTY, UTAH.	MCFARLAND, USA H % CARRIE BATCHER	\$57.31
01-081-0006	UNIT 6, FROERER PLAZA, A CONDOMINIUM PROJECT, OGDEN CITY, WEBER COUNTY, UTAH.	FROERER FAMILY INVESTMENT LLC	\$60.51
01-081-0007	UNIT 7, FROERER PLAZA, A CONDOMINIUM PROJECT, OGDEN CITY, WEBER COUNTY, UTAH.	FROERER FAMILY INVESTMENT LLC	\$85.50
01-081-0008	UNIT 8, FROERER PLAZA, A CONDOMINIUM PROJECT, OGDEN CITY, WEBER COUNTY, UTAH.	TSE INVESTMENT LLC % CARRIE BATCHELOR	\$46.24
01-081-0009	UNIT 9, FROERER PLAZA, A CONDOMINIUM PROJECT, OGDEN CITY, WEBER COUNTY, UTAH.	TSE INVESTMENT LLC % CARRIE BATCHELOR	\$36.43
01-081-0010	UNIT [15], FROERER PLAZA, A CONDOMINIUM PROJECT, OGDEN CITY, WEBER COUNTY, UTAH. #2444490 [NOTE: THE BRACKETED INFORMATION, WHICH IS NOT INCLUDED IN PRIOR DOCUMENTS, HAS BEEN ADDED BY DOCUMENT ENTRY # 2444490. UNIT 15 DOESN'T EXIST]	FROERER FAMILY INVESTMENT LLC	\$30.01

20120813 11:40

APN	LEGAL DESCRIPTION	OWNER	ASSESSED VALUE .001492
01-081-0011	PARKING AREA "A" FROERER PLAZA, A CONDOMINIUM PROJECT, OGDEN CITY, WEBER COUNTY, UTAH.	FROERER FAMILY INVESTMENT LLC SERIES CENTURY 21 OFFICE ETAL	\$296.35
01-081-0012	PARKING AREA "B" FROERER PLAZA, A CONDOMINIUM PROJECT, OGDEN CITY, WEBER COUNTY, UTAH.	FROERER PLAZA A COND PROJECT 50% ETAL % CARRIE BATCHER	\$48.76
01-083-0002	UNIT 102, OGDEN CITY CENTRE CONDOMINIUM PROJECT, AMENDED, OGDEN CITY, WEBER COUNTY, UTAH.	BOYER WASHINGTON BOULEVARD ASSOCIATES NO. 2 LTD	\$1,104.41
01-083-0003	UNIT 201, OGDEN CITY CENTRE CONDOMINIUM PROJECT, AMENDED, OGDEN CITY, WEBER COUNTY, UTAH.	BOYER WASHINGTON BOULEVARD ASSOCIATES NO. 2 LTD % THE BOYER COMPANY	\$1,858.55
01-083-0004	UNIT 301, OGDEN CITY CENTRE CONDOMINIUM PROJECT, AMENDED, OGDEN CITY, WEBER COUNTY, UTAH.	BOYER WASHINGTON BOULEVARD ASSOCIATES NO. 2 LTD	\$1,848.75
01-083-0006	UNIT 501, OGDEN CITY CENTRE CONDOMINIUM PROJECT, AMENDED, OGDEN CITY, WEBER COUNTY, UTAH.	BOYER WASHINGTON BOULEVARD ASSOCIATES NO 2	\$1,041.64
01-083-0007	UNIT 502, OGDEN CITY CENTRE CONDOMINIUM PROJECT, AMENDED, OGDEN CITY, WEBER COUNTY, UTAH.	BOYER WASHINGTON BOULEVARD ASSOCIATES NO. 2 LTD	\$791.95
01-083-0008	UNIT 601, OGDEN CITY CENTRE CONDOMINIUM PROJECT, AMENDED, OGDEN CITY, WEBER COUNTY, UTAH.	BOYER WASHINGTON BOULEVARD ASSOCIATES NO 2	\$1,721.76
01-085-0002	UNIT A-2, WEBER CENTER (THE), OGDEN CITY, WEBER COUNTY, UTAH.	LAND OF OG L L C	\$792.62
01-085-0004	UNIT A-4, WEBER CENTER (THE), OGDEN CITY, WEBER COUNTY, UTAH.	LAND OF OG L L C	\$9.42
01-085-0005	UNIT B-1, WEBER CENTER (THE), OGDEN CITY, WEBER COUNTY, UTAH.	LAND OF OG L L C	\$2,968.97
01-085-0008	UNIT C-1, WEBER CENTER (THE), OGDEN CITY, WEBER COUNTY, UTAH.	LAND OF OG L L C	\$915.67
01-085-0009	UNIT C-2, WEBER CENTER (THE), OGDEN CITY, WEBER COUNTY, UTAH.	BURGESS, JOAN ETAL	\$155.26
01-085-0010	UNIT C-3, WEBER CENTER (THE), OGDEN CITY, WEBER COUNTY, UTAH.	BURGESS, JOAN ETAL % PRIVATE CAPITAL GROUP INC	\$609.52
01-085-0019	UNIT C1, NEW BRIGHAM BUILDING (THE), A CONDOMINIUM, OGDEN CITY, WEBER COUNTY, UTAH.	NEW BRIGHAM INVESTORS LLC % DAVE GOODE	\$235.85
01-089-0001	ALL OF LOT 1, RIO GRAND SUBDIVISION, OGDEN CITY, WEBER COUNTY, UTAH.	BOYER OGDEN HOLDINGS LC	\$714.27

01-089-0002
01-090-0001
01-090-0002

APN	LEGAL DESCRIPTION	OWNER	ASSESSED VALUE .001492
01-089-0002	PART OF THE SOUTHEAST QUARTER OF SECTION 29, TOWNSHIP 6 NORTH, RANGE 1 WEST, SALT LAKE BASE & MERIDIAN, U S SURVEY, DESCRIBED AS FOLLOWS; ALL OF LOT 2, RIO GRAND SUBDIVISION, OGDEN CITY, WEBER COUNTY, UTAH. TOGETHER WITH ALL OF LOT 6 AND A PORTION OF LOT 5, BLOCK 34, PLAT A, OGDEN CITY, SURVEY, OGDEN CITY, WEBER COUNTY UTAH, BEING MORE PARTICULARLY DESCRIBED AS FOLLOWS; BEGINNING AT THE NORTHWEST CORNER OF SAID LOT 6, SAID POINT BEING SOUTH 89D01'24" EAST 49.51 FEET ALONG THE LINE BETWEEN THE OGDEN CITY MONUMENTS AT THE INTERSECTIONS OF 23RD STREET AND WALL AVENUE AND 23RD STREET AND LINCOLN AVENUE AND SOUTH 00D58'36" WEST 49.50 FEET FROM THE CITY MONUMENT IN SAID INTERSECTION OF 23RD STREET AND WALL AVENUE, THENCE SOUTH 89D01'24" EAST ALONG THE NORTH LINE OF SAID LOT 6 AND THE NORTH LINE OF SAID LOT 2 400.07 FEET, THENCE SOUTH 00D59'12" WEST ALONG THE EAST LINE OF SAID LOT 2 358.72 FEET, THENCE NORTH 88D14'37" WEST ALONG THE SOUTH LINE OF SAID LOT 2 266.65 FEET TO A POINT ON THE EAST LINE OF SAID LOT 5, THENCE SOUTH 00D58'24" WEST ALONG SAID LINE 16.37 FEET, THENCE NORTH 89D02'00" WEST 133.32 FEET TO A POINT ON THE WEST LINE OF SAID LOT 5, THENCE NORTH 00D58'00" EAST ALONG SAID WEST LINE AND THE WEST LINE OF SAID LOT 6, 371.48 FEET TO THE POINT OF BEGINNING. LESS AND EXCEPTING A LEASEHOLD INTEREST PURSUANT TO A CERTAIN MASTER LEASE AGREEMENT DATED NOVEMBER 4, 2002 BETWEEN GRANTOR & GRANTEE.	COTTONWOOD SCOWCROFT L C % JOHN L WEST	\$17,280.53
01-090-0001	UNIT NO.1, CONTAINED WITHIN THE ALTICE CORNER CONDOMINIUMS, A CONDOMINIUM PROJECT AS THE SAME IDENTIFIED IN THE RECORD OF SURVEY MAP RECORDED ON AUGUST 20, 2002 IN WEBER COUNTY, AS E# 1870686 IN BOOK 56 AT PAGE 37 (AS SAID RECORD OF SURVEY MAP MAY HAVE HERETOFORE BEEN AMENDED OR SUPPLEMENTED) AND IN THE DECLARATION RECORDED JULY 12, 2002 IN WEBER COUNTY, AS E# 1870687 IN BOOK 2257 AT PAGE 2624 (AS SAID DECLARATION MAY HAVE HERETOFORE BEEN AMENDED OR SUPPLEMENTED.) TOGETHER WITH THE APPURTENANT UNDIVIDED INTEREST IN SAID PROJECTS COMMON AREAS AS ESTABLISHED IN SAID DECLARATION AND ALLOWING FOR PERIODIC ALTERATION BOTH IN THE MAGNITUDE OF SAID UNDIVIDED INTEREST AND IN THE COMPOSITION OF THE COMMON AREAS AND FACILITIES TO WHICH SAID INTEREST RELATES.	BLACKSMITH PROPERTIES LLC	\$374.13
01-090-0002	ALL OF UNIT 2, ALTICE CORNER CONDOMINIUMS, OGDEN CITY, WEBER COUNTY, UTAH. TOGETHER WITH THE FOLLOWING RIGHT OF WAY; A PART OF BLOCK 23, PLAT A, OGDEN CITY SURVEY, WEBER COUNTY, UTAH; BEGINNING AT A POINT 130.00 FEET NORTH 0D58'00" EAST AND 39.25 FEET SOUTH 89D02'00" EAST FROM THE SOUTHWEST CORNER OF LOT 2 IN SAID BLOCK 23, RUNNING THENCE NORTH 0D58'00" EAST 27.75 FEET TO THE SOUTH LINE OF AN EXISTING 15.0 FOOT RIGHT OF WAY, THENCE SOUTH 89D02'00" EAST 12.25 FEET ALONG SAID LINE, THENCE SOUTH 89D02'00" THENCE SOUTH 0D58'00" WEST 27.75 FEET, THENCE NORTH 89D02'00" WEST 12.25 FEET TO THE POINT OF BEGINNING. (E#1869993 BK 2256 PG 2678). TOGETHER WITH THE FOLLOWING RIGHT OF WAY A PART OF BLOCK 23, PLAT A, OGDEN CITY SURVEY, WEBER COUNTY, UTAH; BEGINNING AT A POINT 130.00 FEET NORTH 0D58'00" EAST AND 92.25 FEET SOUTH 89D02'00" EAST FROM THE SOUTHWEST CORNER OF LOT 2 IN SAID BLOCK 23; RUNNING THENCE NORTH 0D58'00" EAST 27.75 FEET TO THE SOUTH LINE OF A 15.0 FOOT RIGHT OF WAY, THENCE SOUTH 89D02'00" EAST 13.50 FEET ALONG SAID LINE, THENCE SOUTH 0D58'00" WEST 27.75 FEET, THENCE NORTH 89D02'00" WEST 13.50 FEET TO THE POINT OF BEGINNING. (E# 1869993 BK 2256 PG 2678).	SALT LIGHT PROPERTY LLC	\$421.91

01-090-0003
01-090-0004
01-091-0001
01-091-0002
01-091-0003
01-091-0004
01-091-0005
01-091-0007

APN	LEGAL DESCRIPTION	OWNER	ASSESSED VALUE .001492
01-090-0003	ALL OF UNIT 3, ALTICE CORNER CONDOMINIUMS, OGDEN CITY, WEBER COUNTY, UTAH. TOGETHER WITH THE FOLLOWING RIGHT OF WAY; A PART OF BLOCK 23, PLAT A, OGDEN CITY SURVEY, WEBER COUNTY, UTAH, BEGINNING AT A POINT 130.00 FEET NORTH 0D58'00" EAST AND 39.25 FEET SOUTH 89D02'00" EAST FROM THE SOUTHWEST CORNER OF LOT 2 IN SAID BLOCK 23, RUNNING THENCE NORTH 0D58'00" EAST 27.75 FEET TO THE SOUTH LINE OF AN EXISTING 15.0 FOOT RIGHT OF WAY, THENCE SOUTH 89D02'00" EAST 12.25 FEET ALONG SAID LINE, THENCE SOUTH 0D58'00" WEST 27.75 FEET, THENCE NORTH 89D02'00" WEST 12.25 FEET TO THE POINT OF BEGINNING. (E#1869993 BK 2256 PG 2678). TOGETHER WITH THE FOLLOWING RIGHT OF WAY; A PART OF BLOCK 23, PLAT A, OGDEN CITY SURVEY, WEBER COUNTY, UTAH; BEGINNING AT A POINT 130.00 FEET NORTH 0D58'00" EAST AND 92.25 FEET SOUTH 89D02'00" EAST FROM THE SOUTHWEST CORNER OF LOT 2, IN SAID BLOCK 23, RUNNING THENCE NORTH 0D58'00" EAST 27.75 FEET TO THE SOUTH LINE OF 15.0 FOOT RIGHT OF WAY, THENCE SOUTH 89D02'00" EAST 13.50 ALONG SAID LINE, THENCE SOUTH 0D58'00" WEST 27.75 FEET, THENCE NORTH 89D02'00" WEST 13.50 FEET TO THE POINT OF BEGINNING. (E# 1869993 BK 2256 PG 2678).	ALTICE INVESTMENTS INC	\$154.09
01-090-0004	ALL OF UNIT 4, ALTICE CORNER CONDOMINIUMS, OGDEN CITY, WEBER COUNTY, UTAH. TOGETHER WITH THE FOLLOWING RIGHT OF WAY; A PART OF BLOCK 23, PLAT A, OGDEN CITY, WEBER COUNTY, UTAH; BEGINNING AT A POINT 130.00 FEET NORTH 0D58'00" EAST AND 39.25 FEET SOUTH 89D02'00" EAST FROM THE SOUTHEAST CORNER OF LOT 2 IN SAID BLOCK 23, RUNNING THENCE NORTH 0D58'00" EAST 27.75 FEET TO THE SOUTH LINE OF AN EXISTING 15.0 FOOT RIGHT OF WAY, THENCE SOUTH 89D02'00" EAST 12.25 FEET ALONG SAID LINE, THENCE SOUTH 0D58'00" WEST 27.75 FEET, THENCE NORTH 89D02'00" WEST 12.25 FEET TO THE POINT OF BEGINNING. (E#1869993 BK 2256 PG 2678). TOGETHER WITH THE FOLLOWING RIGHT OF WAY; A PART OF BLOCK 23, PLAT A, OGDEN CITY SURVEY, WEBER COUNTY, UTAH; BEGINNING AT A POINT 130.00 FEET NORTH 0D58'00" EAST AND 92.25 FEET SOUTH 89D02'00" EAST FROM THE SOUTHWEST CORNER OF LOT 2 IN SAID BLOCK 23, RUNNING THENCE NORTH 0D58'00" EAST 27.75 FEET TO THE SOUTH LINE OF A 15.0 FOOT RIGHT OF WAY, THENCE SOUTH 89D02'00" EAST 13.50 ALONG SAID LINE, THENCE SOUTH 0D58'00" WEST 27.75 FEET, THENCE NORTH 89D02'00" WEST 13.50 FEET TO THE POINT OF BEGINNING. (E#1869993 BK 2256 PG 2678).	WRA PROPERTIES LLC	\$839.60
01-091-0001	UNIT 1A, 25TH STREET UNION SQUARE CONDOMINIUMS PHASE 1, OGDEN CITY, WEBER COUNTY, UTAH.	GEORGE & DRAGON LLC	\$149.57
01-091-0002	UNIT 2A, 25TH STREET UNION SQUARE CONDOMINIUMS PHASE 1, OGDEN CITY, WEBER COUNTY, UTAH.	SINNO, BARRY & WF ANNE SINNO	\$241.52
01-091-0003	UNIT 3A, 25TH STREET UNION SQUARE CONDOMINIUMS PHASE 1, OGDEN CITY, WEBER COUNTY, UTAH.	CAROL WILTSE TRUST	\$149.57
01-091-0004	UNIT 4A, 25TH STREET UNION SQUARE CONDOMINIUMS PHASE 1, OGDEN CITY, WEBER COUNTY, UTAH.	HATTINGH, DIEDERIK JOHANNES & HENDRINA FANCINA HATTINGH	\$231.29
01-091-0005	UNIT 5A, 25TH STREET UNION SQUARE CONDOMINIUMS PHASE 1, OGDEN CITY, WEBER COUNTY, UTAH.	CAROL WILTSE TRUST	\$149.57
01-091-0007	UNIT 7A, 25TH STREET UNION SQUARE CONDOMINIUMS PHASE 1, OGDEN CITY, WEBER COUNTY, UTAH.	RICHTER, PATRICIA L	\$149.57

01-091-0009
01-091-0011
01-091-0013
01-091-0014
01-091-0015
01-091-0017
01-091-0019
01-091-0021
01-091-0022
01-091-0023
01-091-0025
01-091-0027
01-091-0028
01-091-0030
01-091-0031
01-091-0035
01-091-0037
01-091-0040
01-092-0001

APN	LEGAL DESCRIPTION	OWNER	ASSESSED VALUE .001492
01-091-0009	UNIT 9A, 25TH STREET UNION SQUARE CONDOMINIUMS PHASE 1, OGDEN CITY, WEBER COUNTY, UTAH.	B INVESTMENT LC	\$149.57
01-091-0011	UNIT 11A, 25TH STREET UNION SQUARE CONDOMINIUMS PHASE 1, OGDEN CITY, WEBER COUNTY, UTAH.	RESILIENT OGDEN LC	\$144.76
01-091-0013	UNIT 13A, 25TH STREET UNION SQUARE CONDOMINIUMS PHASE 1, OGDEN CITY, WEBER COUNTY, UTAH.	GLASMANN, MICHAEL J	\$145.83
01-091-0014	UNIT 14A, 25TH STREET UNION SQUARE CONDOMINIUMS PHASE 1, OGDEN CITY, WEBER COUNTY, UTAH.	GLASMANN, MICHAEL J	\$231.20
01-091-0015	UNIT 15A, 25TH STREET UNION SQUARE CONDOMINIUMS PHASE 1, OGDEN CITY, WEBER COUNTY, UTAH.	JORDAN, EDWARD A & WF RINA T JORDAN	\$184.90
01-091-0017	UNIT 1B, 25TH STREET UNION SQUARE CONDOMINIUMS PHASE 1, OGDEN CITY, WEBER COUNTY, UTAH.	RICHTER, PATRICIA L TRUSTEE	\$184.90
01-091-0019	UNIT 3B, 25TH STREET UNION SQUARE CONDOMINIUMS PHASE 1, OGDEN CITY, WEBER COUNTY, UTAH.	JORGENSEN, REBECCA L ETAL	\$145.83
01-091-0021	UNIT 5B, 25TH STREET UNION SQUARE CONDOMINIUMS PHASE 1, OGDEN CITY, WEBER COUNTY, UTAH.	JORGENSEN, REBECCA L ETAL	\$145.83
01-091-0022	UNIT 6B, 25TH STREET UNION SQUARE CONDOMINIUMS PHASE 1, OGDEN CITY, WEBER COUNTY, UTAH.	JOERS, JEFFREY R	\$231.29
01-091-0023	UNIT 7B, 25TH STREET UNION SQUARE CONDOMINIUMS PHASE 1, OGDEN CITY, WEBER COUNTY, UTAH.	JONES, BARBARA D	\$143.69
01-091-0025	UNIT 9B, 25TH STREET UNION SQUARE CONDOMINIUMS PHASE 1, OGDEN CITY, WEBER COUNTY, UTAH.	TIMELESS ATTIC L L C (THE)	\$144.76
01-091-0027	UNIT 11B, 25TH STREET UNION SQUARE CONDOMINIUMS PHASE 1, OGDEN CITY, WEBER COUNTY, UTAH.	ROSATO, RODNEY J & WF DEBRA M ROSATO	\$146.36
01-091-0028	UNIT 12B, 25TH STREET UNION SQUARE CONDOMINIUMS PHASE 1, OGDEN CITY, WEBER COUNTY, UTAH.	ROSATO, RODNEY & WF DEBBIE ROSATO	\$237.08
01-091-0030	UNIT 2C, 25TH STREET UNION SQUARE CONDOMINIUMS PHASE 1, OGDEN CITY, WEBER COUNTY, UTAH.	POPROWSKI, JERZY	\$167.83
01-091-0031	UNIT 3C, 25TH STREET UNION SQUARE CONDOMINIUMS PHASE 1, OGDEN CITY, WEBER COUNTY, UTAH.	POPROWSKI, JERZY	\$235.12
01-091-0035	UNIT 7C, 25TH STREET UNION SQUARE CONDOMINIUMS PHASE 1, OGDEN CITY, WEBER COUNTY, UTAH.	CALHOUN, HOBSON RA & WF SANDRA A MCINTRYE	\$204.07
01-091-0037	UNIT 9C, 25TH STREET UNION SQUARE CONDOMINIUMS PHASE 1, OGDEN CITY, WEBER COUNTY, UTAH.	SIMS, STEVEN	\$216.67
01-091-0040	UNIT 2D, 25TH STREET UNION SQUARE CONDOMINIUMS PHASE 1, OGDEN CITY, WEBER COUNTY, UTAH. TOGETHER WITH AND SUBJECT TO ALL RIGHT OF WAYS.	CUFF, RON	\$204.07
01-092-0001	ALL OF LOT 1, TWIN RIVERS SUBDIVISION, OGDEN CITY, WEBER COUNTY, UTAH.	BOYER 1ST SOUTH ASSOCIATES LTD %THE BOYER COMPANY	\$22,694.71

2592419 18 113 01 140

APN	LEGAL DESCRIPTION	OWNER	ASSESSED VALUE .001492
01-093-0002	ALL OF LOT 2, OGDEN CITY ENTERTAINMENT SUBDIVISION PHASE 1, OGDEN CITY, WEBER COUNTY, UTAH.	PROPERTY RESERVE INC	\$13,129.60
01-095-0001	UNIT 1, TIME SQUARE CONDOMINIUMS, OGDEN CITY, WEBER COUNTY, UTAH.	INDIGOSAGE GALLERIES LLC	\$149.46
01-096-0002	UNIT 2, TIME SQUARE CONDOMINIUMS, OGDEN CITY, WEBER COUNTY, UTAH.	INDIGOSAGE GALLERIES LLC	\$627.83
01-096-0003	UNIT 3, TIME SQUARE CONDOMINIUMS, OGDEN CITY, WEBER COUNTY, UTAH.	INDIGOSAGE GALLERIES LLC	\$181.49
01-096-0004	UNIT 4, TIME SQUARE CONDOMINIUMS, OGDEN CITY, WEBER COUNTY, UTAH.	KHW LLC	\$622.91
01-096-0005	UNIT 5, TIME SQUARE CONDOMINIUMS, OGDEN CITY, WEBER COUNTY, UTAH.	HARTLEY, KARL ROBERT	\$197.98
01-096-0006	UNIT 6, TIME SQUARE CONDOMINIUMS, OGDEN CITY, WEBER COUNTY, UTAH.	STEVALA INVESTMENTS LLC	\$948.81
01-097-0001	RETAIL UNIT 101, EARNSHAW CONDOMINIUM (THE), OGDEN CITY, WEBER COUNTY, UTAH.	GDP MANAGEMENT LLC % GORDON JAMES	\$1,773.82
01-097-0002	OFFICE UNIT 201, EARNSHAW CONDOMINIUM (THE), OGDEN CITY, WEBER COUNTY, UTAH.	339 EAST LLC % BECKSTRAND & ASSOCIATES	\$117.88
01-097-0003	OFFICE UNIT 202, EARNSHAW CONDOMINIUM (THE), OGDEN CITY, WEBER COUNTY, UTAH.	339 EAST LLC % BECKSTRAND & ASSOCIATES	\$117.88
01-097-0004	OFFICE UNIT 203, EARNSHAW CONDOMINIUM (THE), OGDEN CITY, WEBER COUNTY, UTAH.	339 EAST LLC % BECKSTRAND & ASSOCIATES	\$112.10
01-097-0005	OFFICE UNIT 204, EARNSHAW CONDOMINIUM (THE), OGDEN CITY, WEBER COUNTY, UTAH.	339 EAST LLC % BECKSTRAND & ASSOCIATES	\$122.95
01-098-0002	UNIT 2, BAMBERGER SQUARE CONDOMINIUM, OGDEN CITY, WEBER COUNTY, UTAH.	BARTHOLOMEW PROPERTIES LLC	\$152.69
01-098-0004	UNIT NO. 4 OF BAMBERGER SQUARE, A CONDOMINIUM PROJECT, ACCORDING TO THE PLAT THEREOF RECORDED IN BOOK 63, PAGE 69 OF THE OFFICIAL RECORDS OF WEBER COUNTY, STATE OF UTAH, AND SUBJECT TO THE DECLARATION OF CONDOMINIUM COVENANTS CONDITIONS AND RESTRICTIONS OF BAMBERGER SQUARE A CONDOMINIUM PROJECT RECORDED AS ENTRY NO 2173598 OF THE OFFICIAL RECORDS OF WEBER COUNTY, STATE OF UTAH. TOGETHER WITH ITS APPURTENANT UNDIVIDED INTEREST IN THE COMMON AREAS AND FACILITIES AND A RIGHT AND EASEMENT OF USE AND ENJOYMENT IN AND TO THE COMMON AREAS AS PROVIDED IN SUCH DECLARATION.	STECHSCHULTE, THOMAS F	\$152.69
01-098-0005	UNIT 5, BAMBERGER SQUARE CONDOMINIUM, OGDEN CITY, WEBER COUNTY, UTAH.	CISCO PROPERTIES LLC	\$295.63
01-098-0006	UNIT 6, BAMBERGER SQUARE CONDOMINIUMS, OGDEN CITY, WEBER COUNTY, UTAH.	BRADISON INVESTMENTS LLC	\$295.63
01-098-0007	UNIT 7, BAMBERGER SQUARE CONDOMINIUM, OGDEN CITY, WEBER COUNTY, UTAH.	BAMBERGER SQUARE PARTNERSHIP % DEAN O HOLBROOK	\$280.60

OGDEN CITY

APN	LEGAL DESCRIPTION	OWNER	ASSESSED VALUE .001492
01-098-0008	UNIT 8, BAMBERGER SQUARE CONDOMINIUM, OGDEN CITY, WEBER COUNTY, UTAH.	FARR, STEPHEN W 1/2 & STEVEN M KAUFMAN 1/2	\$163.76
01-098-0009	UNIT 9, BAMBERGER SQUARE CONDOMINIUM, OGDEN CITY, WEBER COUNTY, UTAH.	FARR, STEPHEN W & STEVEN M KAUFMAN	\$137.48
01-099-0002	ALL OF LOT 6, OGDEN CITY ENTERTAINMENT SUBDIVISION-PHASE 2 (AMENDED), OGDEN CITY, WEBER COUNTY, UTAH.	OGDEN CITY REDEVELOPMENT AGENCY % OGDEN MANAGEMENT SERVICES	\$14,566.40
01-099-0006	ALL OF LOT 10A, OGDEN CITY ENTERTAINMENT SUBDIVISION-PHASE 2 (AMENDED), OGDEN CITY, WEBER COUNTY, UTAH.	OGDEN CITY REDEVELOPMENT AGENCY ETAL % OGDEN MANAGEMENT SERVICES	\$23,980.72
01-100-0004	PART OF BLOCK 32, PLAT "A" OGDEN CITY SURVEY, OGDEN CITY, WEBER COUNTY, UTAH MORE PARTICULARLY DESCRIBED AS FOLLOWS: BEGINNING AT THE INTERSECTION OF THE EASTERLY RIGHT OF WAY LINE OF KIESEL AVENUE AND THE SOUTHERLY RIGHT OF WAY LINE OF 23RD STREET SAID POINT ALSO BEING THE NORTHWEST CORNER OF LOT 11C OGDEN CITY ENTERTAINMENT SUBDIVISION-PHASE 2 (AMENDED) LOT 11 2ND AMENDMENT: RUNNING THENCE SOUTH 88D42'50" EAST 187.28 FEET ALONG SAID SOUTHERLY RIGHT OF WAY LINE OF 23RD STREET TO THE WEST RIGHT OF WAY LINE OF WASHINGTON BOULEVARD, THENCE SOUTH 1D18'08" WEST 194.30 FEET ALONG SAID WEST RIGHT OF WAY LINE, THENCE NORTH 88D40'03" WEST 83.34 FEET, THENCE NORTH 30D00'04" WEST 8.49 FEET, THENCE NORTH 88D41'52" WEST 99.53 FEET TO THE EASTERLY RIGHT OF WAY LINE OF KIESEL AVENUE, THENCE NORTH 1D18'08" EAST 186.95 FEET ALONG SAID EASTERLY RIGHT OF WAY LINE KIESEL AVENUE TO THE POINT OF BEGINNING. CONTAINS 35639 SQUARE FEET OR 0.818 ACRE (E# 2361731)	OGDEN CITY REDEVELOPMENT AGENCY % OGDEN MANAGMENT SERVICES	\$2,610.64
01-101-0001	UNITS 1A, 1B, 1C AND 1D, ASHTON SQUARE CONDOMINIUM, OGDEN CITY, WEBER COUNTY, UTAH.	SUBURBAN LAND RESERVE INC % PROP # SLR 3026	\$336.83
01-101-0002	UNIT 2, ASHTON SQUARE CONDOMINIUM, OGDEN CITY, WEBER COUNTY, UTAH.	SUBURBAN LAND RESERVE INC % PROP # SLR 3026	\$14.92
01-101-0003	UNIT 3, ASHTON SQUARE CONDOMINIUM, OGDEN CITY, WEBER COUNTY, UTAH.	SUBURBAN LAND RESERVE INC % PROP # SLR 3026	\$14.92
01-101-0004	UNIT 4, ASHTON SQUARE CONDOMINIUM, OGDEN CITY, WEBER COUNTY, UTAH.	SUBURBAN LAND RESERVE INC % PROP # SLR 3026	\$14.92
01-101-0005	UNIT 5, ASHTON SQUARE CONDOMINIUM, OGDEN CITY, WEBER COUNTY, UTAH.	SUBURBAN LAND RESERVE INC % PROP # SLR 3026	\$14.92
01-101-0006	UNIT 6, ASHTON SQUARE CONDOMINIUM, OGDEN CITY, WEBER COUNTY, UTAH.	SUBURBAN LAND RESERVE INC % PROP # SLR 3026	\$14.92
01-101-0007	UNIT 7, ASHTON SQUARE CONDOMINIUM, OGDEN CITY, WEBER COUNTY, UTAH.	SUBURBAN LAND RESERVE INC % PROP # SLR 3026	\$14.92
01-101-0008	UNIT 8, ASHTON SQUARE CONDOMINIUM, OGDEN CITY, WEBER COUNTY, UTAH.	SUBURBAN LAND RESERVE INC % PROP # SLR 3026	\$14.92
01-101-0009	UNIT 9, ASHTON SQUARE CONDOMINIUM, OGDEN CITY, WEBER COUNTY, UTAH.	SUBURBAN LAND RESERVE INC % PROP # SLR 3026	\$14.92
01-101-0010	UNIT 10, ASHTON SQUARE CONDOMINIUM, OGDEN CITY, WEBER COUNTY, UTAH.	SUBURBAN LAND RESERVE INC % PROP # SLR 3026	\$14.92
01-101-0011	UNIT 11, ASHTON SQUARE CONDOMINIUM, OGDEN CITY, WEBER COUNTY, UTAH.	SUBURBAN LAND RESERVE INC % PROP # SLR 3026	\$14.92

140
141
142
143
144
145
146
147
148
149
150
151
152
153
154
155
156
157
158
159
160
161
162
163
164
165
166
167
168
169
170
171
172
173
174
175
176
177
178
179
180
181
182
183
184
185
186
187
188
189
190
191
192
193
194
195
196
197
198
199
200

APN	LEGAL DESCRIPTION	OWNER	ASSESSED VALUE .001492
01-101-0012	UNIT 12, ASHTON SQUARE CONDOMINIUM, OGDEN CITY, WEBER COUNTY, UTAH.	SUBURBAN LAND RESERVE INC % PROP # SLR 3026	\$14.92
01-101-0013	UNIT 13, ASHTON SQUARE CONDOMINIUM, OGDEN CITY, WEBER COUNTY, UTAH.	SUBURBAN LAND RESERVE INC % PROP # SLR 3026	\$14.92
01-101-0014	UNIT 14, ASHTON SQUARE CONDOMINIUM, OGDEN CITY, WEBER COUNTY, UTAH.	SUBURBAN LAND RESERVE INC % PROP # SLR 3026	\$14.92
01-101-0015	UNIT 15, ASHTON SQUARE CONDOMINIUM, OGDEN CITY, WEBER COUNTY, UTAH.	SUBURBAN LAND RESERVE INC % PROP # SLR 3026	\$14.92
01-101-0016	UNIT 16, ASHTON SQUARE CONDOMINIUM, OGDEN CITY, WEBER COUNTY, UTAH.	SUBURBAN LAND RESERVE INC % PROP # SLR 3026	\$14.92
01-101-0017	UNIT 17, ASHTON SQUARE CONDOMINIUM, OGDEN CITY, WEBER COUNTY, UTAH.	SUBURBAN LAND RESERVE INC % PROP # SLR 3026	\$14.92
01-101-0018	UNIT 18, ASHTON SQUARE CONDOMINIUM, OGDEN CITY, WEBER COUNTY, UTAH.	SUBURBAN LAND RESERVE INC % PROP # SLR 3026	\$14.92
01-101-0019	UNIT 19, ASHTON SQUARE CONDOMINIUM, OGDEN CITY, WEBER COUNTY, UTAH.	SUBURBAN LAND RESERVE INC % PROP # SLR 3026	\$14.92
01-101-0020	UNIT 20, ASHTON SQUARE CONDOMINIUM, OGDEN CITY, WEBER COUNTY, UTAH.	SUBURBAN LAND RESERVE INC % PROP # SLR 3026	\$14.92
01-101-0021	UNIT 21, ASHTON SQUARE CONDOMINIUM, OGDEN CITY, WEBER COUNTY, UTAH.	SUBURBAN LAND RESERVE INC % PROP # SLR 3026	\$14.92
01-101-0022	UNIT 22, ASHTON SQUARE CONDOMINIUM, OGDEN CITY, WEBER COUNTY, UTAH.	SUBURBAN LAND RESERVE INC % PROP # SLR 3026	\$14.92
01-101-0023	UNIT 23, ASHTON SQUARE CONDOMINIUM, OGDEN CITY, WEBER COUNTY, UTAH.	SUBURBAN LAND RESERVE INC % PROP # SLR 3026	\$14.92
01-101-0024	UNIT 24, ASHTON SQUARE CONDOMINIUM, OGDEN CITY, WEBER COUNTY, UTAH.	SUBURBAN LAND RESERVE INC % PROP # SLR 3026	\$14.92
01-101-0025	UNIT 25, ASHTON SQUARE CONDOMINIUM, OGDEN CITY, WEBER COUNTY, UTAH.	SUBURBAN LAND RESERVE INC % PROP # SLR 3026	\$14.92
01-101-0026	UNIT 26, ASHTON SQUARE CONDOMINIUM, OGDEN CITY, WEBER COUNTY, UTAH.	SUBURBAN LAND RESERVE INC % PROP # SLR 3026	\$14.92
01-101-0027	UNIT 27, ASHTON SQUARE CONDOMINIUM, OGDEN CITY, WEBER COUNTY, UTAH.	SUBURBAN LAND RESERVE INC % PROP # SLR 3026	\$14.92
01-101-0028	UNIT 28, ASHTON SQUARE CONDOMINIUM, OGDEN CITY, WEBER COUNTY, UTAH.	SUBURBAN LAND RESERVE INC % PROP # SLR 3026	\$14.92
01-101-0029	UNIT 29, ASHTON SQUARE CONDOMINIUM, OGDEN CITY, WEBER COUNTY, UTAH.	SUBURBAN LAND RESERVE INC % PROP # SLR 3026	\$14.92
01-101-0030	UNIT 30, ASHTON SQUARE CONDOMINIUM, OGDEN CITY, WEBER COUNTY, UTAH.	SUBURBAN LAND RESERVE INC % PROP # SLR 3026	\$14.92
01-101-0031	UNIT 31, ASHTON SQUARE CONDOMINIUM, OGDEN CITY, WEBER COUNTY, UTAH.	SUBURBAN LAND RESERVE INC % PROP # SLR 3026	\$14.92
01-101-0032	UNIT 32, ASHTON SQUARE CONDOMINIUM, OGDEN CITY, WEBER COUNTY, UTAH.	SUBURBAN LAND RESERVE INC % PROP # SLR 3026	\$14.92
01-101-0033	UNIT 33, ASHTON SQUARE CONDOMINIUM, OGDEN CITY, WEBER COUNTY, UTAH.	SUBURBAN LAND RESERVE INC % PROP # SLR 3026	\$14.92
01-101-0034	UNIT 34, ASHTON SQUARE CONDOMINIUM, OGDEN CITY, WEBER COUNTY, UTAH.	SUBURBAN LAND RESERVE INC % PROP # SLR 3026	\$14.92

01-101-0035
01-101-0036
01-101-0037
01-101-0038
01-101-0039
01-101-0040
01-101-0041
01-101-0042
01-101-0043
01-101-0044
01-101-0045
01-101-0046
01-101-0047
01-101-0048
01-101-0049
01-101-0050
01-101-0051
01-101-0052
01-101-0053
01-101-0054
01-101-0055
01-101-0056
01-101-0057

APN	LEGAL DESCRIPTION	OWNER	ASSESSED VALUE .001492
01-101-0035	UNIT 35, ASHTON SQUARE CONDOMINIUM, OGDEN CITY, WEBER COUNTY, UTAH.	SUBURBAN LAND RESERVE INC % PROP # SLR 3026	\$14.92
01-101-0036	UNIT 36, ASHTON SQUARE CONDOMINIUM, OGDEN CITY, WEBER COUNTY, UTAH.	SUBURBAN LAND RESERVE INC % PROP # SLR 3026	\$14.92
01-101-0037	UNIT 37, ASHTON SQUARE CONDOMINIUM, OGDEN CITY, WEBER COUNTY, UTAH.	SUBURBAN LAND RESERVE INC % PROP # SLR 3026	\$14.92
01-101-0038	UNIT 38, ASHTON SQUARE CONDOMINIUM, OGDEN CITY, WEBER COUNTY, UTAH.	SUBURBAN LAND RESERVE INC % PROP # SLR 3026	\$14.92
01-101-0039	UNIT 39, ASHTON SQUARE CONDOMINIUM, OGDEN CITY, WEBER COUNTY, UTAH.	SUBURBAN LAND RESERVE INC % PROP # SLR 3026	\$14.92
01-101-0040	UNIT 40, ASHTON SQUARE CONDOMINIUM, OGDEN CITY, WEBER COUNTY, UTAH.	SUBURBAN LAND RESERVE INC % PROP # SLR 3026	\$14.92
01-101-0041	UNIT 41, ASHTON SQUARE CONDOMINIUM, OGDEN CITY, WEBER COUNTY, UTAH.	SUBURBAN LAND RESERVE INC % PROP # SLR 3026	\$14.92
01-101-0042	UNIT 42, ASHTON SQUARE CONDOMINIUM, OGDEN CITY, WEBER COUNTY, UTAH.	SUBURBAN LAND RESERVE INC % PROP # SLR 3026	\$14.92
01-101-0043	UNIT 43, ASHTON SQUARE CONDOMINIUM, OGDEN CITY, WEBER COUNTY, UTAH.	SUBURBAN LAND RESERVE INC % PROP # SLR 3026	\$14.92
01-101-0044	UNIT 44, ASHTON SQUARE CONDOMINIUM, OGDEN CITY, WEBER COUNTY, UTAH.	SUBURBAN LAND RESERVE INC % PROP # SLR 3026	\$14.92
01-101-0045	UNIT 45, ASHTON SQUARE CONDOMINIUM, OGDEN CITY, WEBER COUNTY, UTAH.	SUBURBAN LAND RESERVE INC % PROP # SLR 3026	\$14.92
01-101-0046	UNIT 46, ASHTON SQUARE CONDOMINIUM, OGDEN CITY, WEBER COUNTY, UTAH.	SUBURBAN LAND RESERVE INC % PROP # SLR 3026	\$14.92
01-101-0047	UNIT 47, ASHTON SQUARE CONDOMINIUM, OGDEN CITY, WEBER COUNTY, UTAH.	SUBURBAN LAND RESERVE INC % PROP # SLR 3026	\$14.92
01-101-0048	UNIT 48, ASHTON SQUARE CONDOMINIUM, OGDEN CITY, WEBER COUNTY, UTAH.	SUBURBAN LAND RESERVE INC % PROP # SLR 3026	\$14.92
01-101-0049	UNIT 49, ASHTON SQUARE CONDOMINIUM, OGDEN CITY, WEBER COUNTY, UTAH.	SUBURBAN LAND RESERVE INC % PROP # SLR 3026	\$14.92
01-101-0050	UNIT 50, ASHTON SQUARE CONDOMINIUM, OGDEN CITY, WEBER COUNTY, UTAH.	SUBURBAN LAND RESERVE INC % PROP # SLR 3026	\$14.92
01-101-0051	UNIT 51, ASHTON SQUARE CONDOMINIUM, OGDEN CITY, WEBER COUNTY, UTAH.	SUBURBAN LAND RESERVE INC % PROP # SLR 3026	\$14.92
01-101-0052	UNIT 52, ASHTON SQUARE CONDOMINIUM, OGDEN CITY, WEBER COUNTY, UTAH.	SUBURBAN LAND RESERVE INC % PROP # SLR 3026	\$14.92
01-101-0053	UNIT 53, ASHTON SQUARE CONDOMINIUM, OGDEN CITY, WEBER COUNTY, UTAH.	SUBURBAN LAND RESERVE INC % PROP # SLR 3026	\$14.92
01-101-0054	UNIT 54, ASHTON SQUARE CONDOMINIUM, OGDEN CITY, WEBER COUNTY, UTAH.	SUBURBAN LAND RESERVE INC % PROP # SLR 3026	\$14.92
01-101-0055	UNIT 55, ASHTON SQUARE CONDOMINIUM, OGDEN CITY, WEBER COUNTY, UTAH.	SUBURBAN LAND RESERVE INC % PROP # SLR 3026	\$14.92
01-101-0056	UNIT 56, ASHTON SQUARE CONDOMINIUM, OGDEN CITY, WEBER COUNTY, UTAH.	SUBURBAN LAND RESERVE INC % PROP # SLR 3026	\$14.92
01-101-0057	UNIT 57, ASHTON SQUARE CONDOMINIUM, OGDEN CITY, WEBER COUNTY, UTAH.	SUBURBAN LAND RESERVE INC % PROP # SLR 3026	\$14.92

OGDEN CITY PLAZA

APN	LEGAL DESCRIPTION	OWNER	ASSESSED VALUE .001492 :
01-101-0058	UNIT 58, ASHTON SQUARE CONDOMINIUM, OGDEN CITY, WEBER COUNTY, UTAH.	SUBURBAN LAND RESERVE INC % PROP # SLR 3026	\$14.92
01-101-0059	UNIT 59, ASHTON SQUARE CONDOMINIUM, OGDEN CITY, WEBER COUNTY, UTAH.	SUBURBAN LAND RESERVE INC % PROP # SLR 3026	\$14.92
01-101-0060	UNIT 60, ASHTON SQUARE CONDOMINIUM, OGDEN CITY, WEBER COUNTY, UTAH.	SUBURBAN LAND RESERVE INC % PROP # SLR 3026	\$14.92
01-101-0061	UNIT 61, ASHTON SQUARE CONDOMINIUM, OGDEN CITY, WEBER COUNTY, UTAH.	SUBURBAN LAND RESERVE INC % PROP # SLR 3026	\$14.92
01-101-0062	UNIT 62, ASHTON SQUARE CONDOMINIUM, OGDEN CITY, WEBER COUNTY, UTAH.	SUBURBAN LAND RESERVE INC % PROP # SLR 3026	\$14.92
01-101-0063	UNIT 63, ASHTON SQUARE CONDOMINIUM, OGDEN CITY, WEBER COUNTY, UTAH.	SUBURBAN LAND RESERVE INC % PROP # SLR 3026	\$14.92
01-101-0064	UNIT 64, ASHTON SQUARE CONDOMINIUM, OGDEN CITY, WEBER COUNTY, UTAH.	SUBURBAN LAND RESERVE INC % PROP # SLR 3026	\$14.92
01-102-0001	ALL OF LOT 1, OGDEN CITY PLAZA SUBDIVISION, OGDEN CITY, WEBER COUNTY, UTAH. SUBJECT TO AND TOGETHER WITH ALL RIGHT OF WAY PER DEDICATION PLAT 68-44	OGDEN CITY PLAZA INVESTORS LTD % PINNACLE AMS	\$6,881.45
01-102-0002	ALL OF LOT 2, OGDEN CITY PLAZA SUBDIVISION, OGDEN CITY, WEBER COUNTY, UTAH. SUBJECT TO AND TOGETHER WITH ALL RIGHT OF WAY PER DEDICATION PLAT 68-44.	OGDEN CITY PLAZA INVESTORS LTD % INDUSTRY CONSULTING GROUP	\$1,088.06
01-102-0003	ALL OF LOT 3, OGDEN CITY PLAZA SUBDIVISION, OGDEN CITY, WEBER COUNTY, UTAH. SUBJECT TO AND TOGETHER WITH ALL RIGHT OF WAY PER DEDICATION PLAT 68-44	OGDEN CITY PLAZA INVESTORS LTD % PINNACLE AMS	\$524.65
01-103-0004	RETAIL UNIT A102, JUNCTION CONDOMINIUMS (THE), OGDEN CITY, WEBER COUNTY, UTAH.	GDEN CITY REDEVELOPMENT AGENCY ETAL % OGDEN MANAGEMENT SERVICES	\$1,144.29
01-103-0005	RETAIL UNIT B102, JUNCTION CONDOMINIUMS (THE), OGDEN CITY, WEBER COUNTY, UTAH.	GDEN CITY REDEVELOPMENT AGENCY ETAL % OGDEN MANAGEMENT SERVICES	\$1,346.03
01-103-0006	RETAIL UNIT F102, JUNCTION CONDOMINIUMS (THE), OGDEN CITY, WEBER COUNTY, UTAH.	GDEN CITY REDEVELOPMENT AGENCY ETAL % OGDEN MANAGEMENT SERVICES	\$1,108.13
01-103-0009	RETAIL PARKING UNIT, JUNCTION CONDOMINIUMS (THE), OGDEN CITY, WEBER COUNTY, UTAH.	GDEN CITY REDEVELOPMENT AGENCY ETAL % OGDEN MANAGEMENT SERVICES	\$179.35
01-104-0001	ALL OF LOT 11D, OGDEN CITY ENTERTAINMENT SUBDIVISION, PHASE 2, 3RD AMENDMENT, OGDEN CITY, WEBER COUNTY, UTAH.	OGDEN CITY REDEVELOPMENT AGENCY % OGDEN MNGMNT SERV	\$815.32
01-104-0002	ALL OF LOT 11E, OGDEN CITY ENTERTAINMENT SUBDIVISION, PHASE 2, 3RD AMENDMENT, OGDEN CITY, WEBER COUNTY, UTAH.	OGDEN CITY REDEVELOPMENT AGENCY % OGDEN MNGMNT SERV	\$10,902.54
01-105-0001	ALL OF LOT 1, PARK WALK SUBDIVISION, OGDEN CITY, WEBER COUNTY, UTAH.	PROPERTY RESERVE INC	\$1,601.39
01-105-0002	ALL OF LOT 2, PARK WALK SUBDIVISION, OGDEN CITY, WEBER COUNTY, UTAH.	PROPERTY RESERVE INC	\$1,429.81
01-105-0004	ALL OF LOT 4, PARK WALK SUBDIVISION, OGDEN CITY, WEBER COUNTY, UTAH.	PROPERTY RESERVE INC	\$863.09

2012-08-13 15:24:19 PG 120 OF 140

APN	LEGAL DESCRIPTION	OWNER	ASSESSED VALUE .001492
01-106-0001	ALL OF LOT 8A, OGDEN CITY ENTERTAINMENT SUBDIVISION PHASE 2, LOT 8-FIRST AMENDMENT, OGDEN CITY, WEBER COUNTY, UTAH.	WASHINGTON LODGING LLC	\$5,067.23
01-107-0001	UNIT 10, TIME SQUARE CONDOMINIUM THIRD FLOOR FIRST AMENDMENT, OGDEN CITY, WEBER COUNTY, UTAH.	GREENWOOD GROUP LLC	\$159.13
01-107-0002	UNIT 11, TIME SQUARE CONDOMINIUM THIRD FLOOR FIRST AMENDMENT, OGDEN CITY, WEBER COUNTY, UTAH.	HISTORIC INVESTMENTS LLC	\$537.58
01-107-0003	UNIT 12, TIME SQUARE CONDOMINIUM THIRD FLOOR FIRST AMENDMENT, OGDEN CITY, WEBER COUNTY, UTAH.	GREENWOOD GROUP LLC	\$454.84
01-107-0004	UNIT 13, TIME SQUARE CONDOMINIUM THIRD FLOOR FIRST AMENDMENT, OGDEN CITY, WEBER COUNTY, UTAH.	GREENWOOD GROUP LLC	\$103.15
01-107-0005	UNIT 14, TIME SQUARE CONDOMINIUM THIRD FLOOR FIRST AMENDMENT, OGDEN CITY, WEBER COUNTY, UTAH.	GREENWOOD GROUP LLC	\$109.03
01-107-0006	UNIT 15, TIME SQUARE CONDOMINIUM THIRD FLOOR FIRST AMENDMENT, OGDEN CITY, WEBER COUNTY, UTAH.	GREENWOOD GROUP LLC	\$107.51
01-107-0007	UNIT 16, TIME SQUARE CONDOMINIUM THIRD FLOOR FIRST AMENDMENT, OGDEN CITY, WEBER COUNTY, UTAH.	GREENWOOD GROUP LLC	\$457.62
02-049-0015	PART OF LOTS 1 AND 6, AND A PART OF THE SURPLUS LAND, IN BLOCK 66, PLAT "C", OF OGDEN CITY SURVEY: BEGINNING AT A POINT 35.65 FEET SOUTH 33D40' WEST FROM THE MOST WESTERLY CORNER OF SAID LOT 1, AND RUNNING THENCE SOUTH 33D40' WEST 86.70 FEET; THENCE SOUTH 89D02' EAST 216.63 FEET; THENCE SOUTH 47D44' EAST 37.86 FEET ALONG ROAD TO SOUTHEAST PROPERTY CORNER; THENCE NORTH 0D58' EAST 97.85 FEET TO A POINT WHICH IS 198.10 FEET SOUTH 89D02' EAST FROM THE POINT OF BEGINNING; THENCE SOUTH 89D02' EAST 30.84 FEET TO EAST PROPERTY LINE; THENCE NORTH 174.39 FEET TO THE SOUTH LINE OF PARK BLVD; THENCE SOUTH 84D15' WEST ALONG PARK BLVD, 40 FEET, MORE OR LESS; THENCE SOUTHWESTERLY ALONG PARK BLVD ALONG A 222.04 FOOT RADIUS CURVE TO THE LEFT A DISTANCE OF 222.83 FEET, MORE OR LESS, THENCE SOUTH 26D45' WEST 54.14 FEET, MORE OR LESS, ALONG PARK BLVD TO A POINT NORTH 89D02' WEST OF BEGINNING; THENCE SOUTH 89D02' EAST 7.43 FEET TO THE POINT OF BEGINNING. EXCEPTING THAT PORTION LYING WITHIN PARK BLVD ADJACENT TO COURSE RUNNING SOUTH 33D40' WEST 86.70 FEET.	PRAIRIE PROPERTIES LLC	\$1,113.86
02-050-0002	PART OF LOT 6, BLOCK 66, PLAT C, OGDEN CITY SURVEY, WEBER COUNTY, UTAH: BEGINNING AT A POINT 237.63 FEET SOUTH 33D40' WEST AND 229.19 FEET EAST FROM THE NORTH CORNER OF SAID LOT 6, RUNNING EAST 126.71 FEET; THENCE NORTH 47D44' WEST 113.6 FEET; THENCE WEST 42.85 FEET; THENCE SOUTH 0D06' EAST 76.5 FEET, MORE OR LESS, TO THE PLACE OF BEGINNING.	PRAIRIE PROPERTIES LLC	\$28.90

02-050-004 02-050-005 02-050-008 02-050-0017

APN	LEGAL DESCRIPTION	OWNER	ASSESSED VALUE .001492,
02-050-0004	TRACT OF LAND SITUATE IN LOT 6, OF BLOCK 66, PLAT C, OGDEN CITY, SURVEY. THE BOUNDARIES OF SAID TRACT OF LAND ARE DESCRIBED AS FOLLOWS: BEGINNING IN THE EASTERLY RIGHT OF WAY LINE OF WASHINGTON BOULEVARD AT A POINT 352.25 FEET NORTH (EQUALS HIGHWAY BEARING NORTH 0D58' EAST) FROM THE SOUTHWEST CORNER OF SAID LOT 6; AND RUNNING THENCE EAST 100.00 FEET; THENCE SOUTH 38.75 FEET; THENCE EAST 297.5 FEET; THENCE NORTH 69D08' EAST 6.72 FEET; THENCE SOUTH 40D21'10" EAST 5.75 FEET; THENCE NORTH 77D20'44" EAST 69.80 FEET; THENCE NORTH 0D58' EAST 136.65 FEET; THENCE NORTH 44D02' WEST 28.28 FEET; THENCE NORTH 89D02' WEST 329.0 FEET; THENCE NORTH 0D58' EAST 45.0 FEET; THENCE NORTH 29D02' WEST 55.17 FEET; THENCE NORTH 89D02' WEST 27.91 FEET TO THE SOUTHERLY RIGHT OF WAY LINE OF PARK BOULEVARD; THENCE SOUTHWESTERLY ALONG SAID SOUTHERLY RIGHT OF WAY LINE TO SAID EASTERLY RIGHT OF WAY LINE OF WASHINGTON BOULEVARD; THENCE SOUTH ALONG SAID EASTERLY RIGHT OF WAY LINE OF WASHINGTON BOULEVARD TO THE POINT OF BEGINNING.	SHEPHERD, GERALD S & MARION SANFORD	\$925.22
02-050-0005	PART OF LOT 6, BLOCK 66, PLAT C, OGDEN CITY SURVEY, WEBER COUNTY, UTAH: BEGINNING AT A POINT ON THE EAST LINE OF WASHINGTON BOULEVARD AT A POINT 189.25 FEET NORTH OF THE SOUTHWEST CORNER OF SAID LOT 6, SAID LOT CORNER BEING NORTH 334.62 FEET ALONG THE MONUMENT LINE OF WASHINGTON BOULEVARD AND EAST 66.00 FEET FROM AN OGDEN CITY MONUMENT LOCATED AT THE INTERSECTION OF WASHINGTON BOULEVARD AND 2000 SOUTH STREET, AND RUNNING THENCE EAST 119.50 FEET, THENCE NORTH 86.00 FEET, THENCE WEST 19.60 FEET, THENCE NORTH 77.00, THENCE WEST 99.90 FEET BY MEASUREMENT TO A POINT ON THE EAST RIGHT-OF-WAY LINE OF WASHINGTON BOULEVARD, THENCE SOUTH 163.00 FEET ALONG SAID EAST RIGHT-OF-WAY LINE TO THE POINT OF BEGINNING.	FREEMAN HOLDINGS LLC	\$663.52
02-050-0008	PART OF LOTS 6 AND 8, BLOCK 66, PLAT C, OGDEN CITY SURVEY, WEBER COUNTY, UTAH: BEGINNING AT A POINT 264 FEET NORTH FROM THE SOUTHWEST CORNER OF SAID LOT 8, AND RUNNING THENCE NORTH 135.62 FEET TO A POINT 114.5 FEET NORTH OF THE SOUTHWEST CORNER OF SAID LOT 6, THENCE EAST 100 FEET, THENCE SOUTH 6 FEET, THENCE EAST 230 FEET, THENCE SOUTH 129.62 FEET, MORE OR LESS, TO A POINT 264 FEET NORTH OF THE SOUTH LINE OF SAID LOT 8, THENCE WEST 330 FEET TO THE PLACE OF BEGINNING.	XIAO LONG HOLDINGS LLC	\$884.25
02-050-0017	PARCEL OF LAND BEING PART OF LOT 6, BLOCK 66, PLAT C, OGDEN CITY SURVEY AND BEING MORE PARTICULARLY DESCRIBED AS FOLLOWS: BEGINNING AT THE NORTHWEST CORNER OF A PARCEL RECORDED APRIL 28, 1995 AS ENTRY NO. 1342955 IN BOOK 1755 AT PAGE 76, WEBER COUNTY RECORDERS OFFICE, SAID POINT BEING 399.62 FEET NORTH FROM THE SOUTHWEST CORNER OF LOT 8, BLOCK 66, PLAT C, OGDEN CITY SURVEY AND RUNNING THENCE NORTH 0.50 FEET; THENCE EAST 100.50 FEET; THENCE SOUTH 6.00 FEET; THENCE EAST 229.50 FEET TO THE EAST LINE OF SAID LOT 6; THENCE SOUTH 0.50 FEET; THENCE WEST 230.00 FEET; THENCE NORTH 6.00 FEET; THENCE WEST 100.00 FEET TO THE POINT OF BEGINNING. [NOTE: BECAUSE THE DESCRIPTION OF RECORD DID NOT CONTAIN AN AREA FOR THIS PARCEL, THE AREA FOR THIS PARCEL WAS CALCULATED BY THIS OFFICE FOR TAX PURPOSES.]	XIAO LONG HOLDINGS LLC	\$251

121

SH 258249 0122 01

APN	LEGAL DESCRIPTION	OWNER	ASSESSED VALUE .001492
02-050-0018	PART OF LOT 6, BLOCK 66, PLAT C, OGDEN CITY SURVEY, WEBER COUNTY, UTAH: BEGINNING ON THE EAST LINE OF WASHINGTON BLVD. NORTH 114.5 FEET FROM THE SOUTHWEST CORNER OF SAID LOT 6, SAID SOUTHWEST CORNER OF LOT 6 BEING NORTH 334.62 FEET AND EAST 66 FEET FROM THE INTERSECTION OF 20TH STREET AND WASHINGTON BLVD RUNNING THENCE EAST 100 FEET; THENCE SOUTH 6 FEET; THENCE EAST 230 FEET; THENCE NORTH 205 FEET; THENCE WEST 230 FEET; THENCE SOUTH 38.25 FEET TO NORTH WALL OF BUILDING; THENCE EAST 19.5 FEET TO A POINT 4.5 FEET EAST OF THE BUILDING; THENCE SOUTH 56.37 FEET; THENCE EAST 136.5 FEET; THENCE SOUTH 57 FEET TO A POINT 47.38 FEET NORTH AND 256 FEET EAST OF BEGINNING; THENCE WEST 256 FEET TO WASHINGTON BLVD; THENCE SOUTH 47.38 FEET TO BEGINNING. NOTE: THIS TRANSACTION WAS NOT ACCOMPANIED WITH A WRITTEN NOTICE OF COMPLIANCE AS REQUIRED BY UTAH CODE 10-9A-103 (39)(C) OR 10-9A-605 (E#2442360). [NOTE: BECAUSE THE DESCRIPTION OF RECORD DID NOT CONTAIN AN AREA FOR THIS PARCEL THE AREA FOR THIS PARCEL WAS CALCULATED BY THIS OFFICE FOR TAX PURPOSES.]	HC & BETTY P MASSEY TRUST	\$400.07
02-050-0019	PART OF LOT 6, BLOCK 66, PLAT C, OGDEN CITY SURVEY, WEBER COUNTY, UTAH; BEGINNING 161.88 FEET NORTH OF THE SOUTHWEST CORNER OF SAID LOT 6; THENCE EAST 256 FEET; THENCE NORTH 57 FEET; THENCE WEST 136.5 FEET; THENCE SOUTH 29.63 FEET; THENCE WEST 119.5 FEET; THENCE SOUTH 27.37 FEET TO BEGINNING.	HC & BETTY P MASSEY TRUST	\$105.52
02-064-0001	PART OF LOT 8, BLOCK 66, PLAT C, OGDEN CITY SURVEY, WEBER COUNTY, UTAH: BEGINNING AT A POINT 76 FEET NORTH OF THE SOUTHWEST CORNER OF SAID LOT 8, RUNNING THENCE EAST 218.8 FEET; THENCE NORTH 105.5 FEET; THENCE EAST 111.2 FEET; THENCE NORTH 82.5 FEET; THENCE WEST 330 FEET; THENCE SOUTH 188 FEET TO THE PLACE OF BEGINNING. GRANTING AND RESERVING A RIGHT-OF-WAY OVER THE FOLLOWING DESCRIBED LAND TO WIT: BEGINNING AT A POINT 218.8 FEET EAST OF THE SOUTHWEST CORNER OF SAID LOT 8, RUNNING THENCE EAST 10 FEET THENCE NORTH 181.5 FEET; THENCE WEST 10 FEET; THENCE SOUTH 181.5 FEET TO THE PLACE OF BEGINNING.	SAISSAN, JAYHOUN	\$1,134.42
02-064-0002	PART OF LOT 8, BLOCK 66, PLAT C, OGDEN CITY SURVEY, WEBER COUNTY, UTAH: BEGINNING AT THE SOUTHWEST CORNER OF LOT 8; THENCE NORTH 76 FEET THENCE EAST 50 FEET; THENCE SOUTH 76 FEET; THENCE WEST 50 FEET TO THE PLACE OF BEGINNING.	MERRILL, ROBERT E & MARY M MERRILL TRUSTEES	\$132.30
02-064-0003	[PART OF] LOT 8, BLOCK 66, PLAT C, [OGDEN CITY SURVEY, WEBER COUNTY, UTAH; DESCRIBED AS FOLLOWS:] BEGINNING AT A POINT 50 FEET EAST OF THE SOUTHWEST CORNER OF SAID LOT 8, AND RUNNING THENCE NORTH 76 FEET, THENCE EAST 110 FEET, THENCE SOUTH 76 FEET TO THE NORTH LINE OF 20TH STREET, THENCE WEST ALONG THE NORTH LINE OF 20TH STREET 110 FEET TO THE PLACE OF BEGINNING. [NOTE: THE BRACKETED INFORMATION ABOVE (E# 2320618 & 2320627) APPEARS TO BE IN CONFLICT WITH PREVIOUS DESCRIPTION OF RECORD (E# 2038725)]	SAISSAN, JAYHOUN S	\$107.23

02-064-0009
02-064-0010
02-064-0011

APN	LEGAL DESCRIPTION	OWNER	ASSESSED VALUE .001492
02-064-0009	PART OF LOT 8, BLOCK 66, PLAT C, OGDEN CITY SURVEY, WEBER COUNTY, UTAH: BEGINNING AT A POINT 151.5 FEET NORTH OF THE SOUTHEAST CORNER OF SAID LOT 8, RUNNING THENCE WEST 31.2 FEET; THENCE NORTH 30 FEET; THENCE EAST 31.2 FEET; THENCE SOUTH 30 FEET TO PLACE OF BEGINNING. ALSO: THE FOLLOWING DESCRIBED TRACT OF LAND WHICH SHALL BE USED AS A PERPETUAL RIGHT-OF-WAY FOR ALL THE ADJOINING PROPERTY: BEGINNING 101.2 FEET WEST OF THE SOUTHEAST CORNER OF SAID LOT 8; THENCE NORTH 130.5 FEET; THENCE EAST 101.2 FEET; THENCE NORTH 21 FEET; THENCE WEST 101.2 FEET; THENCE NORTH 30 FEET; THENCE WEST 10 FEET; THENCE SOUTH 181.5 FEET; THENCE EAST 10 FEET TO PLACE OF BEGINNING.	SAISSAN, JAYHOUN	\$11.17
02-064-0010	PART OF LOT 8, BLOCK 66, PLAT C, OGDEN CITY SURVEY, WEBER COUNTY, UTAH: BEGINNING 258.8 FEET EAST AND 151.5 FEET NORTH OF THE SOUTHWEST CORNER OF LOT 8; THENCE NORTH 30 FEET; THENCE EAST 40 FEET; THENCE SOUTH 30 FEET; THENCE WEST 40 FEET TO BEGINNING. TOGETHER WITH RIGHT-OF-WAY OVER FOLLOWING DESCRIBED TRACT OF LAND: BEGINNING 218.8 FEET EAST OF THE SOUTHWEST CORNER OF LOT 8; THENCE NORTH 151.5 FEET; THENCE EAST 111.2 FEET; THENCE SOUTH 21 FEET; THENCE WEST 101.2 FEET; THENCE SOUTH 130.5 FEET; THENCE WEST 10 FEET TO PLACE OF BEGINNING.	BURR, RICHARD BLAKE 1/2 & BLAKE BURR 1/2	\$2.58
02-064-0011	PART OF LOT 8, BLOCK 66, PLAT C, OGDEN CITY SURVEY, WEBER COUNTY, UTAH: BEGINNING 228.8 FEET EAST AND 151.5 FEET NORTH FROM THE SOUTHWEST CORNER OF LOT 8; THENCE NORTH 30 FEET; THENCE EAST 30 FEET; THENCE SOUTH 30 FEET; THENCE WEST 30 FEET TO THE PLACE OF BEGINNING. TOGETHER WITH RIGHT-OF-WAY OVER FOLLOWING DESCRIBED TRACT OF LAND: BEGINNING AT A POINT 218.8 FEET EAST OF THE SOUTHWEST CORNER OF LOT 8; THENCE NORTH 181.5 FEET; THENCE EAST 10 FEET; THENCE SOUTH 30 FEET; THENCE EAST 101.2 FEET; THENCE SOUTH 21 FEET; THENCE WEST 101.2 FEET; THENCE SOUTH 130.5 FEET; THENCE WEST 10 FEET TO THE PLACE OF BEGINNING.	SAISSAN, JAYHOUN	\$10.74

126

03-002-0024
03-002-0025
03-003-0006

APN	LEGAL DESCRIPTION	OWNER	ASSESSED VALUE .001492
03-002-0024	PART OF LOT 1, BLOCK 1, OGDEN FIVE ACRE PLAT "A", OGDEN CITY, WEBER COUNTY, UTAH: BEGINNING AT A POINT 50 FEET SOUTH OF THE NORTHEAST CORNER OF SAID LOT 1, RUNNING THENCE SOUTH 34 FEET; THENCE WEST 67 FEET; THENCE NORTH 34 FEET; THENCE EAST 67 FEET TO THE PLACE OF BEGINNING. EXCEPTING THEREFROM THE FOLLOWING; BEGINNING AT THE SOUTHEAST CORNER OF SAID ENTIRE TRACT, WHICH POINT IS 25.603 METERS (84.00 FEET) SOUTH ALONG THE LOT LINE FROM THE NORTHEAST CORNER OF SAID LOT 1, (NOTE: SAID POINT OF BEGINNING IS 25.603 METERS (84.00 FEET) SOUTH ALONG THE MONUMENT LINE IN WALL AVENUE AND 15.088 METERS (49.50 FEET) WEST FROM AN OGDEN CITY MONUMENT AT THE INTERSECTION WALL AVENUE AND 27TH STREET), AND RUNNING THENCE WEST 0.326 METERS (1.07 FEET) ALONG THE SOUTH BOUNDARY LINE OF SAID ENTIRE TRACT TO A POINT WHICH IS 15.450 METERS (50.69 FEET) RADIIALLY DISTANT WESTERLY FROM THE CENTERLINE OF WALL AVENUE OF SAID PROJECT AT ENGINEER STATION 11+435.588, THENCE NORTHERLY 9.780 METERS (32.09 FEET) ALONG THE ARC OF A 1315.450-METER (4315.78-FOOT) RADIUS NON-TANGENT CURVE TO THE RIGHT (NOTE: CHORD TO SAID CURVE BEARS NORTH 00D12'47" WEST FOR A DISTANCE OF 9.780 METERS (32.09 FEET)) CONCENTRIC WITH SAID CENTERLINE TO A POINT OF TANGENCY OPPOSITE ENGINEER STATION 11+445.252, THENCE NORTH 0.711 METERS (2.33 FEET) PARALLEL TO SAID CENTERLINE, THENCE EAST 0.362 METERS (1.19 FEET) TO THE EAST BOUNDARY LINE OF SAID ENTIRE TRACT, THENCE SOUTH 10.491 METERS (34.42 FEET) ALONG THE EAST BOUNDARY LINE OF SAID ENTIRE TRACT TO THE POINT OF BEGINNING. (E#1778421 2148-1511)	MANHATTAN ASSOCIATES OGDEN LC	\$14.36
03-002-0025	PART OF LOT 1, BLOCK 1, OGDEN FIVE ACRE PLAT "A", OGDEN CITY, WEBER COUNTY, UTAH: BEGINNING AT THE NORTHEAST CORNER OF SAID LOT 1, RUNNING THENCE SOUTH 50 FEET; THENCE WEST 60 FEET; THENCE NORTH 50 FEET; THENCE EAST 60 FEET TO THE PLACE OF BEGINNING. EXCEPT THEREFROM THE FOLLOWING; A PARCEL OF LAND IN FEE FOR THE RECONSTRUCTION OF WALL AVENUE KNOWN AS PROJECT NUMBER 0204 AND NUMBER 0079, BEING PART OF AN ENTIRE TRACT OF PROPERTY SITUATE IN LOT 1, BLOCK 1, FIVE ACRE PLAT A OGDEN CITY SURVEY IN THE NORTHEAST QUARTER NORTHWEST QUARTER OF SECTION 32, TOWNSHIP 6 NORTH, RANGE 1 WEST, SALT LAKE BASE & MERIDIAN, THE BOUNDARIES OF SAID PARCEL OF LAND ARE DESCRIBED AS FOLLOWS; BEGINNING AT THE NORTHEAST CORNER OF SAID LOT 1, WHICH POINT IS 15.088 METERS (49.50 FEET) WEST FROM AN OGDEN CITY MONUMENT AT THE INTERSECTION OF WALL AVENUE AND 27TH STREET, AND RUNNING THENCE SOUTH 1.825 METERS (5.99 FEET) ALONG THE EAST BOUNDARY LINE OF SAID ENTIRE TRACT TO A POINT WHICH IS 15.088 METERS (49.50 FEET) PERPENDICULARLY DISTANT WESTERLY FROM THE CENTERLINE OF WALL AVENUE OF SAID PROJECT AT ENGINEER STATION 11+459.251, THENCE NORTH 43D17'26" WEST 2.507 METERS (8.22 FEET) TO THE NORTH BOUNDARY LINE OF SAID ENTIRE TRACT, THENCE EAST 1.719 METERS (5.64 FEET) ALONG SAID NORTH BOUNDARY LINE TO THE POINT OF BEGINNING. (E#1778421 2148-1511).	MANHATTAN, ASSOCIATES OGDEN LC	\$112.32
03-003-0006	PART OF LOT 8, BLOCK 1, FIVE ACRE PLAT A, OGDEN CITY SURVEY, WEBER COUNTY, UTAH: BEGINNING AT A POINT ON THE SOUTH LINE OF BINFORD STREET, WHICH IS 19 RODS NORTH OF THE SOUTHEAST CORNER OF SAID LOT 8, RUNNING THENCE WEST 132 FEET, THENCE SOUTH 66 FEET, THENCE EAST 132 FEET, THENCE NORTH 66 FEET TO BEGINNING.	GOSS, GVERNON TRUSTEE	\$55.25

44-25927419 PG 125 OF 146

APN	LEGAL DESCRIPTION	OWNER	ASSESSED VALUE .001492
03-003-0007	PART OF LOT 8, BLOCK 1, OGDEN FIVE ACRE PLAT A, OGDEN CITY SURVEY, WEBER COUNTY, UTAH: BEGINNING AT A POINT 13 RODS 8 FEET NORTH OF THE SOUTHEAST CORNER OF SAID LOT 8, AND RUNNING THENCE NORTH 25 FEET, THENCE WEST 8 RODS, THENCE SOUTH 25 FEET, THENCE EAST 8 RODS TO THE PLACE OF BEGINNING. TOGETHER WITH A RIGHT-OF-WAY FOR ALL PURPOSES OF INGRESS AND EGRESS FOR PEDESTRIANS OVER THE FOLLOWING DESCRIBED TRACT OF LAND TO-WIT: BEGINNING AT A POINT 11.5 RODS 29 FEET NORTH OF THE SOUTHEAST CORNER OF SAID LOT 8, AND RUNNING THENCE NORTH 3 FEET 9 INCHES, THENCE WEST 8 RODS, THENCE SOUTH 3 FEET 9 INCHES, THENCE EAST 8 RODS TO THE PLACE OF BEGINNING. ALSO: A RIGHT-OF-WAY FOR ALL PURPOSES OVER THE FOLLOWING DESCRIBED TRACT OF LAND TO-WIT: BEGINNING AT A POINT 11.5 RODS NORTH FROM THE SOUTHEAST CORNER OF SAID LOT 8, AND RUNNING THENCE NORTH 5 FEET; THENCE WEST 8 RODS; THENCE SOUTH 10 FEET; THENCE EAST 8 RODS; THENCE NORTH 5 FEET TO THE PLACE OF BEGINNING. ALSO: THE PRIVILEGE OF DRIVING OVER THE STRIP OF LAND 24 FEET IN WIDTH LYING BETWEEN THE 2 RIGHTS-OF-WAY HEREIN DESCRIBED THE PARTICULAR PLACE AND SPOT TO DO SO IS LEFT TO BE DESIGNATED BY THE OWNER OF THE SAID 24 FEET OF GROUND HEREIN REFERRED TO.	CARDONA, EFRAIN	\$110.20
03-003-0008	PART OF LOT 8, BLOCK 1, FIVE ACRE PLAT A, OGDEN CITY SURVEY, WEBER COUNTY, UTAH: BEGINNING 11.5 RODS NORTH OF THE SOUTHEAST CORNER OF LOT 8, AND RUNNING THENCE NORTH 29 FEET, THENCE WEST 132 FEET, THENCE SOUTH 29 FEET, THENCE EAST 132 FEET TO THE POINT OF BEGINNING. TOGETHER WITH A RIGHT-OF-WAY FOR INGRESS AND EGRESS OVER THE FOLLOWING DESCRIBED PROPERTY: BEGINNING AT A POINT 11.5 RODS AND 29 FEET NORTH OF THE SOUTHEAST CORNER OF SAID LOT 8, AND RUNNING THENCE NORTH 3 FEET 9 INCHES, THENCE WEST 8 RODS, THENCE SOUTH 3 FEET 9 INCHES, THENCE EAST 8 RODS TO THE POINT OF BEGINNING. SUBJECT TO AND TOGETHER WITH A RIGHT-OF-WAY OVER THE FOLLOWING DESCRIBED PROPERTY: BEGINNING AT A POINT 11.5 RODS NORTH FROM THE SOUTHEAST CORNER OF LOT 8, AND RUNNING THENCE NORTH 5 FEET, THENCE WEST 8 RODS, THENCE SOUTH 10 FEET, THENCE EAST 8 RODS, THENCE NORTH 5 FEET TO THE POINT OF BEGINNING.	GOSS, G VERNON TRUSTEE	\$13.43
03-003-0009	PART OF LOT 8, BLOCK 1, OGDEN FIVE ACRE PLAT "A", OGDEN CITY, WEBER COUNTY, UTAH: BEGINNING AT A POINT 8 RODS NORTH OF THE SOUTHEAST CORNER OF SAID LOT, AND RUNNING THENCE NORTH 3.5 RODS, THENCE WEST 8 RODS, THENCE SOUTH 3.5 RODS, THENCE EAST 8 RODS TO THE PLACE OF BEGINNING. GRANTING AND RESERVING HOWEVER, A PERPETUAL RIGHT OF WAY FOR ALL PURPOSES OVER THE FOLLOWING LAND: BEGINNING AT A POINT 11.5 RODS NORTH OF THE SOUTHEAST CORNER OF SAID LOT 8, BLOCK 1, OGDEN FIVE ACRE PLAT "A", OGDEN CITY, WEBER COUNTY, UTAH, THENCE NORTH 5 FEET, THENCE WEST 8 RODS, THENCE SOUTH 10 FEET, THENCE EAST 8 RODS, THENCE NORTH 5 FEET TO THE PLACE OF BEGINNING.	OGDEN CITY	\$115.34
03-006-0001	PART OF LOT 1, BLOCK 4, OGDEN FIVE ACRE PLAT A, OGDEN CITY WEBER COUNTY, UTAH; BOUNDED AS FOLLOWS: BEGINNING AT THE NORTHEAST CORNER OF SAID LOT, AND RUNNING THENCE SOUTH 4 RODS, THENCE WEST 12 RODS, THENCE NORTH 4 RODS, THENCE EAST 12 RODS TO THE PLACE OF BEGINNING.	A 1 MOVING & STORAGE LLC	\$337.44

0411061961614624

APN	LEGAL DESCRIPTION	OWNER	ASSESSED VALUE .001492
03-006-0002	PART OF LOT 1, BLOCK 4, OGDEN FIVE ACRE PLAT A, OGDEN CITY, WEBER COUNTY, UTAH: BEGINNING AT A POINT 4 RODS SOUTH FROM THE NORTHEAST CORNER OF SAID LOT 1; RUNNING THENCE SOUTH 3 RODS; THENCE WEST 12 RODS; THENCE NORTH 3 RODS; THENCE EAST 12 RODS TO THE PLACE OF BEGINNING.	A 1 MOVING & STORAGE LLC	\$109.67
03-006-0003	PART OF LOT 1, BLOCK 4, OGDEN FIVE ACRE PLAT A, OGDEN CITY, WEBER COUNTY, UTAH: BEGINNING AT A POINT 7 RODS SOUTH OF THE NORTHEAST CORNER OF SAID LOT, AND RUNNING THENCE SOUTH 3 RODS, THENCE WEST 12 RODS, THENCE NORTH 3 RODS, THENCE EAST 12 RODS TO THE PLACE OF BEGINNING.	A 1 MOVING & STORAGE LLC	\$109.67
03-006-0004	PART OF LOT 1 IN BLOCK 4, OGDEN FIVE ACRE LOTS, PLAT "A" IN OGDEN CITY SURVEY OF FIVE ACRE LOTS, COMMENCING 10 RODS SOUTH OF THE NORTHEAST CORNER OF SAID LOT, THENCE WEST 12 RODS, THENCE SOUTH 3 RODS AND 5 [HALF] FEET, THENCE EAST 12 RODS, THENCE NORTH 3 RODS 5 [HALF] FEET TO THE PLACE OF BEGINNING. PARCEL 1A, A RIGHT OF WAY OVER THE DESCRIBED PARCEL AS DISCLOSED BY WARRANTY DEED RECORDED AUGUST 23, 2001 AS ENTRY NO. 1790819 IN BOOK 2162 AT PAGE 1717 OF OFFICIAL RECORDS. LOT 1, BLOCK 4, OGDEN 5 ACRES PLAT "A" OF OGDEN CITY SURVEY: BEGINNING AT A POINT 198 FEET WEST AND 115 FEET SOUTH FROM THE NORTHEAST CORNER OF SAID LOT 1, RUNNING THENCE WEST 47.9 FEET, THENCE SOUTH 33.5 FEET, THENCE EAST 7.9 FEET AND SOUTH 16.5 FEET, THENCE EAST 40 FEET, THENCE NORTH 50 FEET TO THE PLACE OF BEGINNING. [NOTE: SPECIAL WD EH 2261124 APPEARS TO REFLECT THE ABOVE BRACKETED INFORMATION WHICH IS IN CONFLICT WITH PREVIOUS CORP WD OF RECORD E# 1790819]	BOOTJACK LLC % CN PETERSON	\$121.86
03-006-0005	PART OF LOT 1, IN BLOCK 4, FIVE ACRE PLAT "A" OF OGDEN CITY SURVEY: BEGINNING AT A POINT ON THE EAST LINE OF SAID LOT 1, A DISTANCE OF 220 FEET SOUTH OF THE NORTHEAST CORNER OF SAID LOT 1; AND RUNNING THENCE WEST 198 FEET; THENCE SOUTH 100 FEET; THENCE EAST 198 FEET, THENCE NORTH ALONG SAID EAST LINE 100 FEET TO THE PLACE OF BEGINNING. TOGETHER WITH RIGHT OF WAY OVER THE HEREINAFTER DESCRIBED PROPERTY, LOT 1, BLOCK 4, OGDEN FIVE ACRES PLAT A OF OGDEN CITY SURVEY: BEGINNING AT A POINT 198 FEET WEST AND 115 FEET SOUTH FROM THE NORTHEAST CORNER OF SAID LOT 1 RUNNING THENCE THENCE WEST 47.9 FEET THENCE SOUTH 33.5 FEET THENCE EAST 7.9 FEET AND SOUTH 16.5 FEET THENCE EAST 40 FEET THENCE NORTH 50 FEET TO PLACE OF BEGINNING. BOOK 780, PAGE 688.	BOOTJACK LLC % CN PETERSON	\$222.46
03-006-0006	PART OF LOT 1, BLOCK 4, FIVE ACRE PLAT A, OGDEN CITY SURVEY, WEBER COUNTY, UTAH: BEGINNING AT A POINT 263.2 FEET NORTH FROM THE SOUTHEAST CORNER OF SAID LOT 1, AND RUNNING THENCE WEST 95 FEET, THENCE NORTH 80.2 FEET, THENCE EAST 95 FEET, THENCE SOUTH 80.2 FEET TO THE PLACE OF BEGINNING.	BOOTJACK LLC % CN PETERSON	\$85.26
03-006-0007	PART OF LOT 1, BLOCK 4, OGDEN FIVE ACRE PLAT "A", OGDEN CITY SURVEY, WEBER COUNTY, UTAH: BEGINNING AT THE SOUTHEAST CORNER OF SAID LOT 1, RUNNING THENCE NORTH 263.2 FEET; THENCE WEST 95 FEET; THENCE NORTH 80.2 FEET, THENCE WEST 95.57 FEET THENCE SOUTH 178.67 FEET, THENCE SOUTH 10'11"10" WEST 104.72 FEET, THENCE SOUTHERLY ALONG THE ARC OF A 446.43 FOOT RADIUS CURVE TO THE LEFT 60.72 FEET TO THE SOUTH LINE OF SAID LOT 1, THENCE EAST 188 FEET, MORE OR LESS, TO THE POINT OF BEGINNING.	CFDW LLC	\$357.27

44-259249 PG 127 OF 148

APN	LEGAL DESCRIPTION	OWNER	ASSESSED VALUE .001492
03-008-0001	BEGINNING AT A POINT ON THE WEST LINE OF LINCOLN AVENUE AND THE NORTH LINE OF 21ST STREET; SAID POINT BEING WEST 94.54 FEET FROM THE SOUTHEAST CORNER OF LOT 1, BLOCK 6, OGDEN FIVE ACRE PLAT A, OGDEN CITY SURVEY; AND RUNNING THENCE NORTH 115.00 FEET; THENCE WEST 45.00 FEET; THENCE NORTH 51.00 FEET; THENCE WEST 38.00 FEET; THENCE NORTH 48.50 FEET; THENCE WEST 87.56 FEET; THENCE SOUTH 214.50 FEET; THENCE EAST 170.56 FEET TO THE POINT OF BEGINNING.	BAUR INVESTMENT & MANAGEMENT CORPORATION	\$185.56
03-008-0003	PART OF LOT 1, BLOCK 6, FIVE ACRE PLAT A, OGDEN CITY SURVEY, WEBER COUNTY, UTAH: BEGINNING AT A POINT IN THE WEST LINE OF LINCOLN AVENUE 94.54 FEET WEST AND 115 FEET NORTH FROM THE SOUTHEAST CORNER OF LOT 1, BLOCK 6, FIVE ACRE PLAT A, OGDEN CITY SURVEY, AND RUNNING THENCE WEST 45 FEET, THENCE NORTH 51 FEET THENCE WEST 38 FEET, THENCE NORTH 48.5 FEET, THENCE EAST 83 FEET TO THE WEST LINE OF LINCOLN AVENUE, THENCE SOUTH 99.5 FEET TO THE POINT OF BEGINNING.	NAYLOR FAMILY INVESTMENT COMPANY % GERALD C NAYLOR	\$33.04
03-008-0009	BEGINNING ON THE NORTH LINE OF 21ST STREET, AT A POINT 265.10 FEET WEST FROM THE SOUTHEAST CORNER OF LOT 1, BLOCK 6, FIVE ACRE PLAT "A", OGDEN CITY SURVEY, AND RUNNING THENCE NORTH 214.5 FEET; THENCE WEST 65 FEET, THENCE SOUTH 90 FEET, THENCE WEST 74.9 FEET, TO A POINT OF INTERSECTION WITH A LINE OF NORTH AND SOUTH FENCE MARKING THE EASTERN BOUNDARY OF THE SOUTHERLY PORTION OF THE PROPERTY OF UTAH POWER AND LIGHT COMPANY AND RUNNING THENCE SOUTH ALONG SAID LINE OF FENCE 124.5 FEET TO THE NORTH LINE OF 21ST STREET, THENCE EAST ALONG THE NORTH LINE OF 21ST STREET 140.9 FEET TO THE POINT OF BEGINNING. AND ALSO COMMENCING AT THE SOUTHEAST CORNER OF LOT 1, BLOCK 6, FIVE ACRE PLAT A, OGDEN CITY SURVEY, RUNNING THENCE WEST ALONG THE NORTH LINE OF 21ST STREET 265.10 FEET, THENCE NORTH 214.5 FEET, THENCE WEST 65 FEET TO THE NORTHEAST CORNER OF THE PREMISES OF UTAH POWER AND LIGHT COMPANY AND THE POINT OF BEGINNING OF EXTERIOR BOUNDARIES OF THE PREMISES HEREIN DESCRIBED, AND FROM SAID POINT OF BEGINNING RUNNING THENCE SOUTH ALONG THE EAST LINE OF THE PREMISES OF UTAH POWER AND LIGHT COMPANY 90 FEET, MORE OR LESS, TO THE SOUTH LINE OF THE PREMISES OF UTAH POWER AND LIGHT COMPANY, THENCE WEST ALONG SAID SOUTH LINE 74.9 FEET, MORE OR LESS, TO THE NORTHWEST CORNER OF THE PREMISES OF THE MOUNTAIN STATES TELEPHONE AND TELEGRAPH COMPANY, THENCE NORTH 90 FEET, MORE OR LESS TO THE NORTH LINE OF THE PREMISES OF UTAH POWER AND LIGHT COMPANY; AND THENCE EAST ALONG SAID NORTH LINE 74.9 FEET, MORE OR LESS, TO THE POINT OF BEGINNING. (E# 2489504) [NOTE: BECAUSE THE DESCRIPTION OF RECORD DID NOT CONTAIN AN AREA FOR THIS PARCEL THE AREA FOR THIS PARCEL WAS CALCULATED BY THIS OFFICE FOR TAX PURPOSES.]	BAUR INVESTMENT & MANAGEMENT CORPORATION	\$142.05

131

03-008-0014

APN	LEGAL DESCRIPTION	OWNER	ASSESSED VALUE .001492
03-008-0010	PART OF LOT 1, BLOCK 6, FIVE ACRE PLAT "A", OGDEN CITY SURVEY, COMMENCING IN THE SOUTH LINE OF SAID LOT 1 AT A POINT 406.00 FEET WEST FROM THE SOUTHEAST CORNER OF SAID LOT, WHICH POINT ALSO MARKS THE SOUTHWEST CORNER OF A PRESENTLY OWNED PARCEL OF THE GRANTEE, AND RUNNING THENCE NORTHERLY ALONG THE WESTERLY LINE OF GRANTEES PRESENTLY OWNED PREMISES 124.50 FEET, THENCE NORTH CONTINUING ALONG THE WEST LINE OF GRANTEES PRESENTLY OWNED PREMISES 90.00 FEET, THENCE WEST 135.54 FEET TO THE WEST LINE OF SAID LOT 1, THENCE SOUTH ALONG SAID WEST LOT LINE 90 FEET, THENCE EAST 44.54 FEET, THENCE SOUTH 124.50 FEET TO THE SOUTH LINE OF SAID LOT 1, THENCE EAST ALONG SAID SOUTH LOT LINE 90 FEET TO THE POINT OF BEGINNING. (E# 2489504) [NOTE: BECAUSE THE DESCRIPTION OF RECORD DID NOT CONTAIN AN AREA FOR THIS PARCEL THE AREA FOR THIS PARCEL WAS CALCULATED BY THIS OFFICE FOR TAX PURPOSES.]	BAUR INVESTMENT & MANAGEMENT CORPORATION	\$693.77
03-008-0012	PART OF LOTS 1 AND 2, BLOCK 6, OGDEN FIVE ACRE PLAT A, OGDEN CITY SURVEY, WEBER COUNTY, UTAH: BEGINNING AT A POINT 133.98 FEET WEST OF THE SOUTHEAST CORNER OF LOT 2, THENCE NORTH 165 FEET, THENCE EAST 66 FEET, THENCE NORTH 0058' EAST 49.5 FEET, THENCE SOUTH 89D02' EAST 67.98 FEET, THENCE CONTINUING EAST 135.54 FEET, THENCE NORTH 66 FEET, THENCE WEST 357 FEET, THENCE SOUTH 10 FEET, THENCE WEST 12 FEET TO THE EAST LINE OF WALL AVENUE, THENCE SOUTH 270.5 FEET, THENCE EAST 100.78 FEET TO THE PLACE OF BEGINNING.	BAUR & BAUR INVESTMENT CO LLC SERIES S&S	\$715.69
03-008-0013	PART OF LOT 1, BLOCK 6, FIVE ACRE PLAT "A", OGDEN CITY SURVEY, AND PART OF THE VACATED PORTION OF RUSHTON STREET BETWEEN WALL AVENUE AND LINCOLN AVENUE, OGDEN CITY, WEBER COUNTY, UTAH: BEGINNING 99.8 FEET NORTH 89D02' WEST AND 280.5 FEET NORTH 0028' EAST FROM THE SOUTHEAST CORNER OF SAID LOT 1, RUNNING THENCE NORTH 89D02' WEST 295.4 FEET; THENCE NORTH 0058' EAST 108.5 FEET; THENCE SOUTH 89D02' EAST 128.6 FEET; THENCE SOUTH 0058' WEST 12 FEET; THENCE SOUTH 89D02' EAST 25 FEET; THENCE NORTH 0058' WEST 12 FEET; THENCE SOUTH 89D02' EAST 141.8 FEET; THENCE SOUTH 0058' WEST 108.5 FEET TO THE POINT OF BEGINNING. TOGETHER WITH THAT PORTION OF VACATED RUSHTON STREET ABUTTING SAID PROPERTY ON THE NORTH. (VACATED 07-AUG-96 BOOK 1819 PAGE 2289 E#1422368)	NAYLOR FAMILY INVESTMENT % GERALD C NAYLOR	\$378.20
03-008-0014	PART OF LOTS 1 AND 2, AND (SPENCER AVENUE) RUSHTON STREET, BLOCK 6, OGDEN FIVE ACRE PLAT "A", OGDEN CITY SURVEY, WEBER COUNTY, UTAH, MORE PARTICULARLY DESCRIBED AS FOLLOWS: BEGINNING AT A POINT 99.8 FEET WEST AND 280.5 FEET NORTH AND NORTH 89D02' WEST 295.4 FEET AND WEST 220.1 FEET OF THE SOUTHEAST CORNER OF SAID LOT 1; THENCE WEST 148.0 FEET, THENCE SOUTH 10 FEET, THENCE WEST 12 FEET, MORE OR LESS, TO THE EAST LINE OF WALL AVENUE, THENCE NORTH ALONG THE EAST LINE OF SAID WALL AVENUE 118.5 FEET, THENCE EAST 160.0 FEET, THENCE SOUTH 108.5 FEET TO THE POINT OF BEGINNING. SUBJECT TO A PERPETUAL RIGHT OF WAY AS DESCRIBED IN BOOK 207 OF RECORDS, PAGE 374. ALSO THAT PART OF VACATED RUSHTON STREET ABUTTING SAID PROPERTY ON THE NORTH. (VACATED 07-AUG-96 BOOK 1819 PAGE 2289 E#1422368)	BAUR INVESTMENT & MANAGEMENT CORPORATION	\$369.18

131

03-008-0015
03-008-0016
03-008-0018
03-008-0019
03-009-0029

APN	LEGAL DESCRIPTION	OWNER	ASSESSED VALUE .001492
03-008-0015	PART OF BLOCK 6, FIVE ACRES PLAT A, OGDEN CITY SURVEY, WEBER COUNTY, UTAH: BEGINNING NORTH 26.00 FEET AND WEST 236.34 FEET FROM THE NORTHEAST CORNER OF LOT 1, IN SAID BLOCK 6, THENCE SOUTH 12.00 FEET, THENCE WEST 25.00 FEET, THENCE NORTH 12.00 FEET, THENCE EAST 25.00 FEET TO THE POINT OF BEGINNING. TOGETHER WITH THAT PORTION OF RUSHTON STREET ABUTTING SAID PROPERTY ON THE NORTH. (VACATED 07-AUG-96 BOOK 1819 PAGE 2289 E#1422368) ALSO A RIGHT OF WAY DESCRIBED AS FOLLOWS: BEGINNING AT A POINT NORTH 89D02'00" WEST 115.00 FEET AND SOUTH 0D58'00" WEST 13.80 FEET FROM THE OGDEN CITY MONUMENT AT RUSHTON STREET AND LINCOLN AVENUE, THENCE SOUTH 0D58'00" WEST 6.90 FEET, THENCE NORTH 89D02'00" WEST 20.00 FEET, THENCE NORTH 0D58'00" EAST 6.90 FEET, THENCE SOUTH 89D02'00" EAST 20.00 FEET TO THE POINT OF BEGINNING.	NAYLOR FAMILY INVESTMENT COMPANY % GERALD C NAYLOR	\$3.48
03-008-0016	PART OF LOT 1, BLOCK 6, FIVE ACRE PLAT "A", OGDEN CITY SURVEY: BEGINNING 99.8 FEET NORTH 89D02' WEST AND 280.5 FEET NORTH 0D28' EAST FROM THE SOUTHEAST CORNER OF SAID LOT, RUNNING THENCE NORTH 89D02' WEST 295.4 FEET, THENCE SOUTH 0D58' WEST 66 FEET, THENCE SOUTH 89D02' EAST 295.4 FEET, MORE OR LESS, TO THE WEST LINE OF LINCOLN AVENUE, THENCE NORTH ALONG SAID WEST LINE 66 FEET, MORE OR LESS, TO POINT OF BEGINNING.	NAYLOR FAMILY INVESTMENT COMPANY	\$116.35
03-008-0018	PART OF LOTS 1 AND 2, AND (SPENCER AVENUE) RUSHTON STREET, BLOCK 6, OGDEN FIVE ACRE PLAT A, OGDEN CITY SURVEY, WEBER COUNTY, UTAH, MORE PARTICULARLY DESCRIBED AS FOLLOWS: BEGINNING AT A POINT 99.8 FEET WEST AND 280.5 FEET NORTH AND NORTH 89D02' WEST 295.4 FEET OF THE SOUTHEAST CORNER OF SAID LOT 1, THENCE WEST 220.1 FEET, THENCE NORTH 108.5 FEET, THENCE EAST 220.1 FEET, THENCE SOUTH 108.5 FEET TO THE POINT OF BEGINNING. SUBJECT TO A PERPETUAL RIGHT OF WAY AS DESCRIBED IN BOOK 207 OF RECORDS PAGE 374, RECORDS OF WEBER COUNTY, UTAH. ALSO THAT PART OF VACATED RUSHTON STREET ABUTTING SAID PROPERTY ON THE NORTH SIDE THEREOF. (VACATED 07-AUG-96 BOOK 1819 PAGE 2289 E#1422368)	BAUR & BAUR INVESTMENT CO LLC SERIES PAINT SHOP	\$151.71
03-008-0019	PART OF LOTS 1 AND 2, BLOCK 6, OGDEN FIVE ACRE PLAT A, OGDEN CITY SURVEY, WEBER COUNTY, UTAH: BEGINNING AT THE SOUTHEAST CORNER OF SAID LOT 2, THENCE EAST 44.54 FEET, THENCE NORTH 124.5 FEET, THENCE EAST 44.54 FEET, (SHOULD BE WEST 44.54 FEET), THENCE NORTH 90 FEET, THENCE NORTH 89D02' WEST 67.98 FEET, THENCE SOUTH 0D58' WEST 49.5 FEET, THENCE WEST 66 FEET, THENCE SOUTH 165 FEET, THENCE EAST ALONG THE NORTH LINE OF 21ST STREET 133.98 FEET TO THE PLACE OF BEGINNING.	BAUR & BAUR INVESTMENT CO LLC SERIES S&S REAR	\$226.88
03-009-0029	BEGINNING AT THE SOUTHEAST CORNER OF LOT 3, BLOCK 6, FIVE ACRE PLAT A, OGDEN CITY SURVEY, AND RUNNING THENCE NORTH 89D02'00" WEST 457.41 FEET ALONG THE NORTHERLY LINE OF 21ST STREET, THENCE NORTH 0D58'00" EAST 68.00 FEET, THENCE NORTH 87D047'0" WEST 272.95 FEET, THENCE NORTH 0D58'00" EAST 289.05 FEET TO THE SOUTHERLY LINE OF RUSHTON STREET, THENCE SOUTH 89D02'00" EAST 730.30 FEET ALONG SAID SOUTHERLY LINE TO THE NORTHEAST CORNER OF SAID LOT 3, THENCE SOUTH 0D58'00" WEST 363.00 FEET ALONG THE WESTERLY LINE OF WALL AVENUE TO THE POINT OF BEGINNING.	PAPPAS INVESTMENT COMPANY LLC	\$2,504.35

130

03-013-0006
03-014-0001
03-014-0009
03-014-0027
03-014-0028
03-016-0003

APN	LEGAL DESCRIPTION	OWNER	ASSESSED VALUE .001492
03-013-0006	COMMENCING AT THE SOUTHWEST CORNER OF LOT 5, BLOCK 7, OGDEN FIVE ACRE PLAT "A", OGDEN CITY SURVEY, WEBER COUNTY, UTAH, WHICH IS 40 FEET NORTH AND 40 FEET EAST OF THE OGDEN CITY SURVEY MONUMENT AT THE CENTER OF WALL AVENUE AND 20TH STREET; THENCE NORTH ALONG THE EAST SIDE OF WALL AVENUE 150.20 FEET TO AN EXISTING PIPE POST OF A CHAIN LINK FENCE AND POINT OF BEGINNING; THENCE NORTH ALONG THE EAST SIDE OF WALL AVENUE 390.00 FEET; THENCE EAST 115 FEET; THENCE SOUTH 89D46'57" EAST 197.42 FEET; THENCE SOUTH 389.25 FEET ON THE WEST SIDE OF PINGREE AVENUE TO AN IRON PIPE; THENCE WEST 145.37 FEET TO AN EXISTING CHAIN LINK FENCE PIPE CORNER POST; THENCE WEST 167.13 FEET ALONG AN EXISTING CHAIN LINK FENCE TO POINT OF BEGINNING. TOGETHER WITH 1/2 OF THE VACATED STREET ABUTTING THEREON (1322-481).	REESE REAL ESTATE & INVESTMENT COMPANY, INC.	\$1,534.13
03-014-0001	PART OF LOTS 4 AND 5, BLOCK 7, FIVE ACRE PLAT A, OGDEN CITY SURVEY, WEBER COUNTY, UTAH: BEGINNING AT THE INTERSECTION OF THE NORTH LINE OF 20TH STREET AND THE EAST LINE OF WALL AVENUE, AND RUNNING THENCE NORTH 150 FEET, THENCE EAST 162.75 FEET, THENCE SOUTH 150.00 FEET TO THE NORTH LINE OF 20TH STREET; THENCE WEST ALONG THE NORTH LINE OF 20TH STREET 162.75 TO THE POINT OF BEGINNING.	ROBERT W SHEPPARD TRUST 1/2 ETAL	\$434.85
03-014-0009	ALL OF LOTS 1 THROUGH 12, INCLUSIVE, BLOCK 1, NEVADA ADDITION TO OGDEN CITY, WEBER COUNTY, UTAH. EXCEPTED, HOWEVER, THOSE PORTIONS THEREOF CONDEMNED IN FEE SIMPLE BY UTAH STATE ROAD COMMISSION FOR HIGHWAY PURPOSES BY INSTRUMENT RECORDED IN BOOK 1090 OF RECORDS, PAGE 365.	D2 INVESTMENTS LLC	\$650.84
03-014-0027	PART OF LOT 4, BLOCK 7, FIVE ACRE PLAT A, OGDEN CITY SURVEY, WEBER COUNTY, UTAH: BEGINNING AT A POINT ON THE NORTH LINE OF 20TH STREET, SAID POINT BEING WEST 69.75 FEET FROM THE NORTHWEST CORNER OF 20TH STREET AND PINGREE AVENUE; THENCE WEST 80.00 FEET ALONG THE NORTH LINE OF 20TH STREET; THENCE NORTH 150 FEET PARALLEL TO THE WEST LINE OF PINGREE AVENUE; THENCE EAST 80.00 FEET PARALLEL TO THE NORTH LINE OF 20TH STREET; THENCE SOUTH 150 FEET PARALLEL TO THE WEST LINE OF PINGREE AVENUE TO THE POINT OF BEGINNING.	ROBERT W SHEPPARD TRUST 1/2 ETAL	\$571.93
03-014-0028	PART OF LOTS 3 AND 4, BLOCK 7, FIVE ACRE PLAT A, OGDEN CITY SURVEY, WEBER COUNTY, UTAH: BEGINNING AT A POINT ON THE NORTH LINE OF 20TH STREET AT THE NORTHWEST CORNER OF 20TH STREET AND PINGREE AVENUE; THENCE WEST 69.75 FEET ALONG NORTH LINE OF 20TH STREET; THENCE NORTH 150 FEET PARALLEL TO THE WEST LINE OF PINGREE AVENUE; THENCE EAST 69.75 FEET PARALLEL TO THE NORTH LINE OF 20TH STREET; THENCE SOUTH 150 FEET PARALLEL TO THE WEST LINE OF PINGREE AVENUE TO THE POINT OF BEGINNING. TOGETHER WITH 1/2 OF THE VACATED STREET ABUTTING THEREON (1322-481).	ROBERT W SHEPPARD TRUST 1/2 ETAL	\$156.09
03-016-0003	ALL OF LOT 2, AMERICAN CAN SUBDIVISION, OGDEN CITY, WEBER COUNTY, UTAH. ALSO: PART OF LOT 14, BLOCK 7, OGDEN FIVE ACRE PLAT A, OGDEN CITY SURVEY, WEBER COUNTY, UTAH: BEGINNING AT A POINT 2 RODS WEST OF THE SOUTHEAST CORNER OF SAID LOT, AND RUNNING THENCE WEST 495.33 FEET, THENCE NORTH 10 RODS, THENCE EAST 495.33 FEET, THENCE SOUTH 10 RODS TO THE PLACE OF BEGINNING.	MSN MANAGMENT LLC 80% ETAL	\$1,982.49

132

03-016-009
03-016-010
03-016-011
03-018-038
03-031-004
03-034-001
03-034-002

APN	LEGAL DESCRIPTION	OWNER	ASSESSED VALUE .001492
03-016-009	PART OF LOT 14, BLOCK 7, OGDEN FIVE ACRE PLAT A, OGDEN CITY SURVEY, WEBER COUNTY, UTAH: BEGINNING AT A POINT 129 FEET EAST OF THE SOUTHWEST CORNER OF SAID LOT 14; RUNNING THENCE NORTH 10 RODS; THENCE EAST 35 FEET 8 INCHES; THENCE SOUTH 10 RODS; THENCE WEST 35 FEET 8 INCHES TO THE PLACE OF BEGINNING.	LA RANCHERA PROCESSING LLC % BO McDONALD	\$201.63
03-016-010	PART OF LOT 14, BLOCK 7, FIVE ACRE PLAT A, OGDEN CITY SURVEY: BEGINNING AT THE SOUTHWEST CORNER OF SAID LOT 14, THENCE NORTH 10 RODS, THENCE EAST 129 FEET, THENCE SOUTH 10 RODS TO 21ST STREET, THENCE WEST 129 FEET TO BEGINNING.	NAYLOR FAMILY INVESTMENT COMPANY LTD % GERALD C NAYLOR	\$572.38
03-016-011	PART OF LOT 1, BLOCK 6, FIVE ACRE PLAT A, OGDEN CITY SURVEY, WEBER COUNTY, UTAH: BEGINNING AT THE SOUTHEAST CORNER OF LOT 1, AND RUNNING THENCE WEST 19.8 FEET, MORE OR LESS, TO THE EAST LINE OF LINCOLN AVENUE; THENCE NORTH 165 FEET, THENCE EAST 19.8 FEET, MORE OR LESS, TO THE EAST LINE OF LOT 1, BLOCK 6, FIVE ACRE PLAT A, THENCE SOUTH 165 FEET TO THE POINT OF BEGINNING.	NAYLOR FAMILY INVESTMENT COMPANY LTD % GERALD C NAYLOR	\$38.99
03-018-038	PART OF LOT 19, BLOCK 7, OGDEN FIVE ACRE PLAT A, OGDEN CITY, WEBER COUNTY, UTAH: BEGINNING ON THE WEST LINE OF GRANT AVENUE 380 FEET SOUTH FROM THE SOUTH LINE OF 18TH STREET; RUNNING THENCE SOUTH 40 FEET, MORE OR LESS, TO GRANTORS SOUTH PROPERTY LINE; THENCE WEST 100 FEET, MORE OR LESS, TO WEST LINE OF SAID LOT 19; THENCE NORTH 40 FEET, MORE OR LESS, TO A POINT WEST OF BEGINNING; THENCE EAST 100 FEET TO THE PLACE OF BEGINNING.	OGDEN RIVERFRONT DEVELOPMENT CO LP	\$23.50
03-031-004	ALL OF LOTS 4, 5 AND 6, BLOCK 4, FORESTDALE ADDITION, OGDEN CITY, WEBER COUNTY, UTAH.	JENSEN, RAYMOND A & MARY K JENSEN TRUSTEES	\$346.11
03-034-001	BEING A PART OF LOTS 1 AND 2, BLOCK 7, OGDEN CITY FIVE ACRE PLAT A, THE SOUTH PART OF BLOCK 3 IN RIVERSIDE PARK ADDITION, AND DESCRIBED AS FOLLOWS: BEGINNING AT A POINT OF THE EAST LINE OF LOT 21, RIVERSIDE ADDITION TO OGDEN CITY, SAID POINT BEING NORTH 00D58'00" EAST, 425.00 FEET AND NORTH 89D02'00" WEST 40.00 FEET, FROM THE OGDEN CITY MONUMENT AT THE INTERSECTION OF 20TH STREET AND LINCOLN AVENUE AND RUNNING; THENCE NORTH 89D02'00" WEST, 180.00 FEET; THENCE NORTH 00D58'00" EAST 140.00 FEET; THENCE SOUTH 89D02'00" EAST 180.00 FEET TO THE EAST LINE OF LOT 26, RIVERSIDE ADDITION TO OGDEN CITY; THENCE SOUTH 00D58'00" WEST ALONG SAID EAST LINE A DISTANCE OF 140.00 FEET TO THE POINT OF BEGINNING.	SECURITY BUILDING LLC	\$432.90
03-034-002	PART OF LOTS 1 & 2, BLOCK 7, OGDEN CITY FIVE ACRE PLAT A, THE SOUTH PART OF BLOCK 3, IN RIVERSIDE PARK ADDITION, AND DESCRIBED AS FOLLOWS: BEGINNING AT A POINT ON THE EAST LINE OF LOT 26, RIVERSIDE PARK ADDITION TO OGDEN CITY, SAID POINT BEING NORTH 00D58'00" EAST 565.00 FEET AND NORTH 89D02'00" WEST 40.00 FEET FROM THE OGDEN CITY MONUMENT AT THE INTERSECTION OF 20TH STREET AND LINCOLN AVENUE AND RUNNING THENCE NORTH 89D02'00" WEST 180.00 FEET, THENCE NORTH 00D58'00" EAST 140.00 FEET, THENCE SOUTH 89D02'00" EAST 180.00 FEET TO THE EAST LINE OF LOT 32, RIVERSIDE PARK ADDITION TO OGDEN CITY, THENCE SOUTH 00D58'00" WEST ALONG SAID EAST LINE A DISTANCE OF 140.00 FEET TO POINT OF BEGINNING.	M T R PRODUCTS INC	\$452.96



APN	LEGAL DESCRIPTION	OWNER	ASSESSED VALUE .001492'
03-034-0003	PART OF LOT 2,3,4,5 AND PART OF AN UNNUMBERED LOT IN BLOCK 7, FIVE ACRE PLAT A, RIVERSIDE PARK ADDITION IN OGDEN CITY, MORE PARTICULARLY DESCRIBED AS FOLLOWS; BEGINNING AT A POINT ON THE EAST RIGHT OF WAY LINE OF WALL AVENUE, SAID POINT BEING NORTH 89D02'00" WEST 725.00 FEET AND NORTH 00D58'00" EAST 579.99 FEET FROM THE FOUND OGDEN CITY MONUMENT IN THE INTERSECTION OF LINCOLN AVENUE AND 20TH STREET (BASIS OF BEARINGS BEING SOUTH 89D02'00" EAST ALONG THE LINE BETWEEN THE SAID FOUND MONUMENT IN THE INTERSECTION OF SAID LINCOLN AVENUE AND SAID 20TH STREET AND IN THE INTERSECTION OF GRANT AVENUE AND SAID 20TH STREET); THENCE NORTH 00D58'00" EAST ALONG SAID EAST LINE OF WALL AVENUE 378.36 FEET, THENCE SOUTH 89D02'00" EAST 64.69 FEET TO THE WEST WALL OF AN EXISTING BUILDING, THENCE ALONG SAID BUILDING NORTH 01D04'16" EAST 63.31 FEET AND SOUTH 89D20'50" EAST 20.20 FEET TO AN EXISTING FENCE, THENCE ALONG SAID FENCE THE FOLLOWING FOUR (4) COURSES; (1) SOUTH 80D01'45" EAST 201.79 FEET, (2) SOUTH 72D44'33" EAST 38.03 FEET, (3) SOUTH 00D22'54" WEST 120.21 FEET AND (4) SOUTH 88D39'05" EAST 187.78 FEET, THENCE SOUTH 01D54'26" WEST 293.11 FEET, THENCE SOUTH 00D58'00" WEST 140.00 FEET, THENCE NORTH 89D02'00" WEST 159.50 FEET TO THE CENTERLINE OF THE ABANDONED PINGREE AVENUE, THENCE NORTH 00D58'00" EAST ALONG SAID CENTERLINE 154.25 FEET, THENCE NORTH 88D50'49" WEST 230.42 FEET, THENCE NORTH 89D02'00" WEST 115.08 FEET TO THE POINT OF BEGINNING.	JOSEPH'S LUCKY DUCKS LLC	\$2,783.90
03-034-0004	PART OF BLOCK 3, RIVERSIDE PARK ADDITION, OGDEN CITY, WEBER COUNTY, UTAH. BEGINNING AT A POINT NORTH 00D58'00" EAST 40.00 FEET AND NORTH 89D02'00" WEST 40.00 FEET AND NORTH 00D58'00" EAST 665.00 FEET FROM THE OGDEN CITY MONUMENT AT THE INTERSECTION OF 20TH STREET AND LINCOLN AVENUE; THENCE NORTH 89D02'00" WEST 178.13 FEET TO AN EXISTING FENCE; THENCE NORTH 01D37'18" EAST ALONG SAID FENCE 152.98 FEET TO A FENCE CORNER; THENCE SOUTH 88D49'23" EAST ALONG THE EXTENSION OF A FENCE 176.38 FEET TO THE WEST LINE OF LINCOLN AVENUE; THENCE SOUTH ALONG THE WEST LINE OF LINCOLN AVENUE 152.32 FEET TO THE POINT OF BEGINNING.	MARKER, FLOYD R & WF JOLENE MARKER	\$290.19
03-035-0001	ALL OF LOTS 22 AND 23, BLOCK 1, RIVERSIDE PARK ADDITION, OGDEN CITY, WEBER COUNTY, UTAH.	OGDEN RIVERFRONT DEVELOPMENT CO LP	\$41.78
03-035-0002	ALL OF LOTS 24 AND 25, BLOCK 1, RIVERSIDE PARK ADDITION, OGDEN CITY, WEBER COUNTY, UTAH.	REMINGTON COMMERCIAL PROPERTIES LLC	\$41.78
03-035-0003	ALL OF LOT 26, BLOCK 1, RIVERSIDE PARK ADDITION, OGDEN CITY, WEBER COUNTY, UTAH.	OGDEN RIVERFRONT DEVELOPMENT CO LP	\$20.89
03-035-0004	ALL OF LOTS 27 AND 28, BLOCK 1, RIVERSIDE PARK ADDITION, OGDEN CITY, WEBER COUNTY, UTAH.	OGDEN RIVERFRONT DEVELOPMENT CO LP	\$41.78
03-035-0005	ALL OF LOTS 29 AND 30, TOGETHER WITH THE SOUTH 20 FEET OF LOT 31, BLOCK 1, RIVERSIDE PARK ADDITION, OGDEN CITY, WEBER COUNTY, UTAH.	OGDEN RIVERFRONT DEVELOPMENT CO LP	\$60.05
03-035-0008	ALL OF LOTS 36, 37 AND 38, BLOCK 1, RIVERSIDE PARK ADDITION, OGDEN CITY, WEBER COUNTY, UTAH.	OGDEN RIVERFRONT DEVELOPMENT CO LP	\$62.66
03-035-0009	ALL OF LOT 39, 40, 41 AND 42, BLOCK 1, RIVERSIDE PARK ADDITION, OGDEN CITY, WEBER COUNTY, UTAH.	OGDEN RIVERFRONT DEVELOPMENT CO LP	\$83.55

135

03-035-0011 to 03-035-0035

APN	LEGAL DESCRIPTION	OWNER	ASSESSED VALUE .001492
03-035-0011	ALL OF LOT 43, AND THE NORTH 1/2 OF LOT 44, BLOCK 1, RIVERSIDE PARK ADDITION, OGDEN CITY, WEBER COUNTY, UTAH.	OGDEN RIVERFRONT DEVELOPMENT CO LP	\$33.94
03-035-0012	THE SOUTH 1/2 OF LOT 44, ALL OF LOT 45, AND 46, BLOCK 1, RIVERSIDE PARK ADDITION, OGDEN CITY, WEBER COUNTY, UTAH.	OGDEN RIVERFRONT DEVELOPMENT CO LP	\$52.22
03-035-0014	ALL OF LOTS 50 AND 51, AND THE SOUTH 12 FEET OF LOT 49, BLOCK 1, RIVERSIDE PARK ADDITION, OGDEN CITY, WEBER COUNTY, UTAH.	OGDEN RIVERFRONT DEVELOPMENT CO LP	\$54.83
03-035-0021	ALL OF LOTS 22 AND 23, BLOCK 2, RIVERSIDE PARK ADDITION, OGDEN CITY, WEBER COUNTY, UTAH.	OGDEN RIVERFRONT DEVELOPMENT CO LP	\$41.78
03-035-0024	ALL OF LOTS 28 AND 29, BLOCK 2, RIVERSIDE PARK ADDITION, ACCORDING TO THE OFFICIAL PLAT THEREOF ON FILE AND OF RECORD IN THE WEBER COUNTY RECORDERS OFFICE.	OGDEN RIVERFRONT DEVELOPMENT CO LP	\$41.78
03-035-0025	ALL OF LOTS 30 AND 31, BLOCK 2, RIVERSIDE PARK ADDITION TO OGDEN CITY, WEBER COUNTY, STATE OF UTAH.	OGDEN RIVERFRONT DEVELOPMENT CO LP	\$41.78
03-035-0026	ALL OF LOTS 32 AND 33, BLOCK 2, RIVERSIDE PARK ADDITION, OGDEN CITY, WEBER COUNTY, UTAH.	OGDEN RIVERFRONT DEVELOPMENT CO LP	\$41.78
03-035-0027	ALL OF LOTS 34, 35 AND 36, IN BLOCK 2 OF RIVERSIDE PARK ADDITION TO OGDEN CITY, UTAH.	OGDEN RIVERFRONT DEVELOPMENT CO LP	\$62.66
03-035-0028	ALL OF LOTS 37, 38 AND 39, BLOCK 2, RIVERSIDE PARK ADDITION, OGDEN CITY, WEBER COUNTY, UTAH.	OGDEN RIVERFRONT DEVELOPMENT CO LP	\$73.11
03-035-0029	ALL OF LOTS 40 AND 41, BLOCK 2, RIVERSIDE PARK ADDITION, OGDEN CITY, WEBER COUNTY, UTAH: BEING PART OF LOT 14, BLOCK 7, OGDEN FIVE ACRE PLAT A, ACCORDING TO THE OFFICIAL PLAT THEREOF ON FILE AND OF RECORD IN THE WEBER COUNTY RECORDERS OFFICE.	OGDEN RIVERFRONT DEVELOPMENT COMPANY LP	\$41.78
03-035-0031	ALL OF LOTS 44 AND 45, BLOCK 2, RIVERSIDE PARK ADDITION, OGDEN CITY, WEBER COUNTY, UTAH.	OGDEN RIVERFRONT DEVELOPMENT CO LP	\$41.78
03-035-0032	ALL OF LOTS 46 AND 47, BLOCK 2, RIVERSIDE PARK ADDITION, OGDEN CITY, WEBER COUNTY, UTAH.	OGDEN RIVERFRONT DEVELOPMENT CO LP	\$41.78
03-035-0033	ALL OF LOTS 48 TO 77, INCLUSIVE, BLOCK 2, RIVERSIDE PARK ADDITION, OGDEN CITY, WEBER COUNTY, UTAH.	BERRETT, EMOGENE	\$554.95
03-035-0035	ALL OF LOTS 47, 48 AND THE NORTHERLY 13 FEET OF LOT 49, BLOCK 1, RIVERSIDE PARK ADDITION, OGDEN CITY, WEBER COUNTY, UTAH.	OGDEN RIVERFRONT DEVELOPMENT CO LP	\$54.83

136

03-036-001 03-036-006 03-036-007 03-037-004 03-037-005 03-037-006 03-037-007 03-037-008 03-037-010

APN	LEGAL DESCRIPTION	OWNER	ASSESSED VALUE .001492
03-036-001	PART OF LOTS 1, 2, AND 3 IN THE SOUTH PART OF BLOCK 3, IN BLOCK 7 FIVE ACRE PLAT A, RIVERSIDE ADDITION IN OGDEN CITY AND DESCRIBED AS FOLLOWS: BEGINNING AT THE SOUTHEAST CORNER OF BECKSTROM SUBDIVISION AND ALSO BEING A POINT ON THE WEST LINE OF LINCOLN AVENUE, SAID POINT LOCATED NORTH 00D58'00" EAST 250.00 FEET AND NORTH 89D02'00" WEST 40.00 FEET FROM THE OGDEN CITY MONUMENT AT THE INTERSECTION OF 20TH STREET AND LINCOLN AVENUE, AND RUNNING: THENCE SOUTH 00D58'00" WEST ALONG SAID WEST LINE OF LINCOLN AVENUE, 210.00 FEET TO THE NORTH LINE OF 20TH STREET; THENCE NORTH 89D02'00" WEST ALONG SAID NORTH LINE OF 20TH STREET, A DISTANCE OF 339.50 FEET; THENCE NORTH 00D58'00" EAST 210.00 FEET; THENCE SOUTH 89D02'00" EAST 159.50 FEET TO THE SOUTHWEST CORNER OF SAID BECKSTROM SUBDIVISION AND CONTINUING ALONG THE SOUTH LINE THEREOF FOR A TOTAL DISTANCE OF 339.50 FEET TO THE POINT OF BEGINNING.	O2 INVESTMENTS LLC	\$1,112.61
03-036-006	PART OF LOT 14, ALL OF LOTS 15 THRU 20 AND PART OF LOT 21, AND PART OF LOTS 61 THRU 68, BLOCK 3, RIVERSIDE PARK ADDITION, OGDEN CITY, WEBER COUNTY, UTAH; DESCRIBED AS FOLLOWS: BEGINNING AT A POINT ON THE WEST LINE OF LINCOLN AVENUE, SAID POINT BEING NORTH 00D58'00" EAST 210.00 FEET FROM THE INTERSECTION OF THE NORTH LINE OF 20TH STREET, AND THE WEST LINE OF LINCOLN AVENUE AND RUNNING THENCE NORTH 89D02'00" WEST 180.00 FEET, THENCE NORTH 00D58'00" EAST 175.00 FEET, THENCE SOUTH 89D02'00" EAST 180.00 FEET TO THE WEST LINE OF LINCOLN AVENUE, THENCE SOUTH 00D58'00" WEST ALONG SAID LINE 175.00 FEET TO THE POINT OF BEGINNING.	BECKSTROM, JAY & WF LECIA BECKSTROM	\$521.56
03-036-007	BEING A PART OF LOTS 2 & 3, IN BLOCK 7, OGDEN CITY FIVE ACRE PLAT A, AND DESCRIBED AS FOLLOWS: BEGINNING AT THE SOUTHWEST CORNER OF THE BECKSTROM SUBDIVISION PARCEL, SAID POINT BEING NORTH 00D58'00" EAST, 40.00 FEET, NORTH 89D02'00" WEST, 40.00 FEET, NORTH 00D58'00" EAST, 210.00 FEET AND NORTH 89D02'00" WEST 180.00 FEET FROM THE OGDEN CITY MONUMENT AT THE INTERSECTION OF 20TH STREET AND LINCOLN AVENUE, AND RUNNING THENCE NORTH 89D02'00" WEST 159.50 FEET, THENCE NORTH 00D58'00" EAST 175.00 FEET, THENCE SOUTH 89D02'00" EAST 159.50 FEET TO THE NORTHWEST CORNER OF SAID BECKSTROM SUBDIVISION PARCEL, THENCE SOUTH 00D58'00" WEST 175.00 FEET TO THE POINT OF BEGINNING.	BECKSTROM, JAY & WF LECIA BECKSTROM	\$167.31
03-037-004	ALL OF LOTS 11 AND 11-1/2, BLOCK 1, RIVERSIDE PARK ADDITION, OGDEN CITY, WEBER COUNTY, UTAH.	CARPENTER, DUANE C & PATRICIA I CARPENTER	\$34.91
03-037-005	ALL OF LOTS 12 AND 13, BLOCK 1, RIVERSIDE PARK ADDITION, OGDEN CITY, WEBER COUNTY, UTAH.	OGDEN RIVERFRONT DEVELOPMENT CO LP	\$41.78
03-037-006	ALL OF LOT 14, BLOCK 1, RIVERSIDE PARK ADDITION, OGDEN CITY, WEBER COUNTY, UTAH.	OGDEN RIVERFRONT DEVELOPMENT CO LP	\$20.89
03-037-007	ALL OF LOT 15, AND THE SOUTH 8 1/3 FEET OF LOT 16, BLOCK 1, RIVERSIDE PARK ADDITION, OGDEN CITY, WEBER COUNTY, UTAH.	OGDEN RIVERFRONT DEVELOPMENT CO LP	\$28.72
03-037-008	THE NORTH 16.66 FEET OF LOT 16, AND THE SOUTH 16.66 FEET OF LOT 17, BLOCK 1, RIVERSIDE PARK ADDITION, OGDEN CITY, WEBER COUNTY, UTAH.	OGDEN RIVERFRONT DEVELOPEMENT CO LP	\$28.72
03-037-010	THE NORTH 14 FEET OF LOT 19, AND ALL OF LOTS 20 AND 21, BLOCK 1, RIVERSIDE PARK ADDITION, OGDEN CITY, WEBER COUNTY, UTAH.	OGDEN RIVERFRONT DEVELOPMENT CO LP	\$54.83

137

EH 2229760 AND DED PLAT 65-6

APN	LEGAL DESCRIPTION	OWNER	ASSESSED VALUE .001492
03-037-0011	ALL OF LOTS 62 AND 63, BLOCK 1, RIVERSIDE PARK ADDITION, OGDEN CITY, WEBER COUNTY, UTAH.	OGDEN RIVERFRONT DEVELOPMENT COMPANY LP	\$41.78
03-037-0012	ALL OF LOTS 64 AND 65, BLOCK 1, RIVERSIDE PARK ADDITION, OGDEN CITY, WEBER COUNTY, UTAH.	LESHEM, MORI	\$41.78
03-037-0013	ALL OF LOTS 66, 67 AND 68, BLOCK 1, RIVERSIDE PARK ADDITION, OGDEN CITY, WEBER COUNTY, UTAH.	OGDEN RIVERFRONT DEVELOPMENT CO LP	\$62.66
03-037-0014	ALL OF LOTS 69, 70 AND 71, BLOCK 1, RIVERSIDE PARK ADDITION, OGDEN CITY, WEBER COUNTY, UTAH.	OGDEN RIVERFRONT DEVELOPMENT CO LP	\$62.66
03-037-0015	ALL OF LOTS 1 TO 6, INCLUSIVE, BLOCK 2, RIVERSIDE PARK ADDITION, OGDEN CITY, WEBER COUNTY, UTAH. TOGETHER WITH 1/2 THE VACATED ALLEY ABUTTING THEREON (AGREEMENT BOOK 751 PAGE 296).	CHIC AUTOMOTIVE CORP	\$543.30
03-037-0017	ALL OF LOTS 14 AND 15, BLOCK 2, RIVERSIDE PARK ADDITION TO OGDEN CITY, WEBER COUNTY, UTAH.	OGDEN RIVERFRONT DEVELOPMENT CO LP	\$41.78
03-037-0018	ALL OF LOTS 16 AND 17, BLOCK 2, RIVERSIDE PARK ADDITION, OGDEN CITY, WEBER COUNTY, UTAH.	LESHEM, MIRI	\$41.78
03-037-0020	ALL OF LOTS 78 THROUGH 91 AND 7 THROUGH 11, BLOCK 2, RIVERSIDE PARK ADDITION, OGDEN CITY, WEBER COUNTY, UTAH. RESERVING HOWEVER, FOR THE BENEFIT OF THE OWNERS OF ALL OF LOTS 13 THROUGH 77, BLOCK 2, RIVERSIDE PARK ADDITION, AN APPURTENANT, PERPETUAL EASEMENT FOR INGRESS AND EGRESS, OVER AND ACROSS LOT 82, BLOCK 2, RIVERSIDE PARK ADDITION.	CHIANTI HOLDINGS LLC	\$618.15
03-037-0023	ALL OF LOTS 20 AND 21, IN BLOCK 2, RIVERSIDE PARK ADDITION OF OGDEN CITY, UTAH.	OGDEN RIVERFRONT DEVELOPMENT COMPANY LP	\$41.78
03-041-0001	ALL OF LOT 1, OGDEN RIVER DRIVE SUBDIVISION, OGDEN CITY, WEBER COUNTY, UTAH.	SKY MAC GROUP LLC	\$1,715.98
03-041-0008	ALL OF LOT 8, OGDEN RIVER DRIVE SUBDIVISION, OGDEN CITY, WEBER COUNTY, UTAH. TOGETHER WITH AND SUBJECT TO A 32 FOOT WIDE COMMON ACCESS EASEMENT (EH 2229760 AND DED PLAT 65-6)	AMERICA FIRST FEDERAL CREDIT UNION	\$1,024.91
03-041-0010	PORTION OF LOT 5, OF THE OGDEN RIVER DRIVE SUBDIVISION OR MORE PARTICULARLY DESCRIBED AS FOLLOWS: BEGINNING AT A POINT WHICH IS NORTH 01D17'55" EAST 219.03 FEET, AND SOUTH 88D37'58" EAST 40.00 FEET FROM THE OGDEN CITY MONUMENT AT THE INTERSECTION OF 20TH STREET AND GRANT AVENUE, THENCE NORTH 01D17'55" EAST 233.27 FEET TO THE SOUTHERLY RIGHT OF WAY OF PARK BOULEVARD, THENCE ALONG SAID RIGHT OF WAY THE FOLLOWING THREE (3) COURSES NORTH 85D17'55" EAST 38.86 FEET, THENCE 113.45 FEET ALONG THE ARC OF A 430.00 FOOT RADIUS CURVE TO THE LEFT (CHORD BEARS NORTH 78D44'22" EAST 113.13 FEET) THENCE NORTH 71D10'50" EAST 26.46 FEET THENCE SOUTH 18D44'43" EAST 80.60 FEET, THENCE 66.55 FEET ALONG THE ARC OF A 250.00 FOOT RADIUS CURVE TO THE RIGHT (CHORD BEARS SOUTH 11D07'08" EAST 66.36 FEET, THENCE SOUTH 00D58'17" WEST 130.09 FEET, THENCE NORTH 88D37'58" WEST 216.62 FEET TO THE POINT OF BEGINNING. CONTAINS 51822 SQUARE FEET OF 1.19 ACRES MORE OR LESS.	SOUTHRIVER TOWNHOMES LLC	\$310.71

138

OGDEN CITY

APN	LEGAL DESCRIPTION	OWNER	ASSESSED VALUE .001492
03-042-0001	ALL OF UNIT 1, AMCAN CONDOMINIUMS, OGDEN CITY, WEBER COUNTY, UTAH.	AMCAN PROPERTIES UNIT 1 LLC	\$5,688.98
03-042-0002	ALL OF UNIT 2, AMCAN CONDOMINIUMS, OGDEN CITY, WEBER COUNTY, UTAH.	AMCAN PROPERTIES LLC	\$2,503.87
03-043-0001	UNIT 3, AMCAN CONDOMINIUM, PHASE 2, OGDEN CITY, WEBER COUNTY, UTAH.	AMCAN PROPERTIES LLC	\$932.60
03-043-0002	UNIT 4, AMCAN CONDOMINIUM, PHASE 2, OGDEN CITY, WEBER COUNTY, UTAH.	AMCAN PROPERTIES LLC	\$906.66
03-043-0005	UNIT 7, AMCAN CONDOMINIUM, PHASE 2, OGDEN CITY, WEBER COUNTY, UTAH.	VANZEBEN, DAN J & DARIA LONGHURST VANZEBEN	\$663.90
03-044-0004	ALL OF LOT 4, OGDEN WAL-MART SUBDIVISION, OGDEN CITY, WEBER COUNTY, UTAH.	ARROWHEAD CAPITAL CORPORATION	\$429.68
03-044-0005	ALL OF LOT 5, OGDEN WAL-MART SUBDIVISION, OGDEN CITY, WEBER COUNTY, UTAH.	ARROWHEAD CAPITAL CORPORATION	\$320.21
03-044-0006	ALL OF LOT 6, OGDEN WAL-MART SUBDIVISION, OGDEN CITY, WEBER COUNTY, UTAH.	RIVERWALK COMPANY LP	\$1,227.77
03-045-0001	ALL OF LOT 1, OGDEN WAL-MART FIRST AMENDMENT, OGDEN CITY, WEBER COUNTY, UTAH.	WAL MARTH REAL ESTATE BUSINESS TRUST	\$12,735.47
03-045-0002	ALL OF LOT 2, OGDEN WAL MARTH FIRST AMENDMENT OGDEN CITY, WEBER COUNTY, UTAH.	WAL MARTH TRS LLC	\$319.75
04-029-0046	PART OF LOT 27, BLOCK 4, SOUTH OGDEN SURVEY OF OGDEN CITY SURVEY: BEGINNING AT A POINT ON THE NORTH LINE OF SAID LOT 27 WHICH LIES SOUTH 89D02' EAST 270 FEET FROM THE NORTHWEST CORNER OF SAID LOT 27, AND RUNNING THENCE SOUTH 0D58' WEST 132 FEET; THENCE NORTH 89D02' WEST 1.8 FEET; THENCE NORTH, BEARING SLIGHTLY EAST, 132 FEET MORE OR LESS, TO THE POINT OF BEGINNING.	JOHNSON JR, CHARLES HENRY & WF HELEN MILLER JOHNSON	\$0.97
04-041-0016	PART OF LOTS 9 AND 21, BLOCK 10, SOUTH OGDEN SURVEY OF OGDEN CITY SURVEY: BEGINNING AT THE NORTHEAST CORNER OF SAID LOT 9 AND RUNNING THENCE SOUTH 0D58' WEST 159.0 FEET; THENCE SOUTH 94.5 FEET, THENCE WEST 209.45 FEET, MORE OR LESS, THENCE NORTH 87.9 FEET, THENCE WEST 221.5 FEET, MORE OR LESS, THENCE NORTH 165 FEET, THENCE EAST 155.5 FEET, THENCE SOUTH 137 FEET, THENCE EAST 42.5 FEET, THENCE NORTH 137 FEET, THENCE SOUTH 89D2' EAST 231 FEET, MORE OR LESS, TO THE PLACE OF BEGINNING.	PINNACLE ENTERPRISES L L C % JERRY PETERSEN	\$2,615.13

Exhibit B

**REPORT OF THE
BOARD OF EQUALIZATION AND REVIEW
OGDEN CITY, UTAH CENTRAL SPECIAL ASSESSMENT AREA NO. 2**

The Board of Equalization and Review (the "Board") for Ogden City, Utah Special Assessment Area No. 2 (the "Special Assessment Area"), as appointed by the City Council of Ogden City, Weber County, Utah held hearings (the "Hearings") on August 8, 9, and 10, 2012 at 2549 Washington Boulevard, Ogden, Utah. The Board has completed the Hearings and has prepared a report of its findings and recommendations. Copies of the report of the Board were mailed to property owners who appeared at the Hearings and objected to the assessment proposed to be levied against the owner's properties. The following City Council members and Board members were present at all or part of the Hearings:

- Bart Blair
- Richard Hyer
- Doug Stephens
- Susan Van Hooser

At the Hearings, the Board heard arguments from persons who believed themselves to be aggrieved, including arguments relating to the benefits accruing to their respective parcels or relating to the amount of the proposed assessment against their tracts or parcels. The Board also responded to questions and heard comments, complaints, and statements of property owners in the Special Assessment Area.

The Report of the Board identifying the property owners or their agents who appeared before the Board and describing the nature of their comments follows.

**BOARD OF EQUALIZATION AND REVIEW
OGDEN CITY, UTAH CENTRAL SPECIAL ASSESSMENT AREA NO. 2**

DOWNTOWN ECONOMIC PROMOTION ACTIVITIES

SUMMARY OF PROTESTS

- I. Judy C. Orton**
2364 Wall Avenue
Ogden, Utah 84401

Tax ID No.	01-030-0007 and 01-030-0008
Total Proposed 3-Year Assessment:	\$501.19

Arguments and Grounds for Grievance:

- A. Ms. Orton does not own a business to help her recover the assessment.
- B. Ms. Orton only uses the building for personal storage.
- C. Ms. Orton complained that the building is subject to burglary.

2. Telephone call received from:

David Ford Doxey
2769 Adams Avenue
Ogden, Utah 84401

Tax ID No. 01-003-0034
Total Proposed 3-Year Assessment: \$31.85

Arguments and Grounds for Grievance:

A. Mr. Doxey argued that his parcel is zoned for residential, not commercial, purposes and as such should not be subject to the proposed assessment.

FINDINGS

The findings and factual conclusions of the Board, following the August 8, 9, and 10, 2012 hearing are as follows:

Adjustments or amendments to the proposed Assessment List: Remove parcel 01-003-0034, owned by Mr. Doxey.

That Ms. Orton, sole attendee at the hearings conducted on three consecutive days, and owner of parcels 01-030-007 and 01-030-0008, failed to provide sufficient evidence to cause the Board to find that her parcels not be included with other parcels in the Special Assessment Area in bearing a proportionate share of the costs of the area; and


That Mr. Doxey, owner of parcel 01-003-0034, is correct in his assertion that his property is zoned for residential uses and is therefore exempt from the proposed assessment.

RECOMMENDATION


It is the recommendation of the Board that parcel 01-003-0034 be removed from the proposed Special Assessment Area. With the exclusion of parcel 01-003-0034, it is the recommendation of the Board that the proposed assessments shown on the assessment rolls are equitable and that the improvements and economic promotion activities being financed thereby constitute a benefit to the properties to be assessed. The assessment rolls are approved by the Board without further revision.

The Board respectfully recommends that the City Council of Ogden City, at a public meeting, approve and confirm the assessment rolls and adopt an ordinance levying the assessments set out in the equalized assessment rolls.


DATED this 21st day of August, 2012.



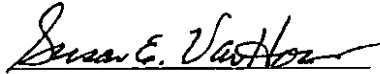
Bart Blair




Richard Hyer



Doug Stephens



Susan Van Hooser



W2449003

~~EH 2449003 PG 1 OF 178
ERNEST O ROWLEY, NEDEER COUNTY RECORDER
10-DEC-09 11:31 AM FEE \$0.00 DEP SPY
REC FOR: OGDEN CITY~~

ORDINANCE NO. 2009-66

AN ORDINANCE OF OGDEN CITY, UTAH, PROVIDING FOR A TERMINATION DATE OF THE OGDEN CITY, UTAH CENTRAL BUSINESS IMPROVEMENT DISTRICT NO. 1; PROVIDING FOR A TWO-THIRDS REDUCTION IN THE ASSESSMENT ADOPTED IN ORDINANCE NO. 2009-65; AND PROVIDING THAT THIS ORDINANCE SHALL BECOME EFFECTIVE IMMEDIATELY.

WHEREAS, the Ogden City, Utah Central Business Improvement District No. 1 (Assessment Area) was created effective January 1, 1994; and

WHEREAS, on October 27, 2009 the Ogden City Council adopted Ordinance No. 2009-65 providing for new assessments within the Assessment Area and providing that the Ordinance become effective January 1, 2010; and

WHEREAS, the Ogden City Council, based on a significant response of Assessment Area property owners, has determined that Ordinance No. 2009-65 should be modified to provide for a December 31, 2010 sunset date of the Assessment Area and to amend the three year assessment amount provided for in said Ordinance to one-third thereof for a one year assessment.

NOW, THEREFORE, the Ogden City Council hereby ordains:

SECTION 1. Assessment Area Termination Date. The Ogden City, Utah Central Business Improvement District No. 1 (Assessment Area) shall terminate at midnight on December 31, 2010.

SECTION 2. Assessment Amount. The Council hereby modifies and amends the levy of assessments upon the property identified in the Assessment List attached to Ordinance No. 2009-65 to be one-third of the assessment amount stated in said Assessment List. A revised Assessment List incorporating the reduction is attached hereto as Exhibit A. Further, the Council hereby modifies and amends Section 7: of Ordinance No. 2009-65 and hereby provides that the new reduced one year assessment amount shall be due and payable on or before January 31, 2010.

SECTION 3. Effective Date. This Ordinance shall become effective immediately.

PASSED, ADOPTED AND ORDERED PUBLISHED by the Council of Ogden City, Utah this 24th day of November 2009.

[Signature]
Chair

ATTEST:
[Signature]
City Recorder



SUBMITTED TO THE MAYOR ON 11-25-09

MAYOR'S ACTION: X APPROVED _____ VETOED _____

[Signature]
Mayor



ATTEST:
[Signature]
City Recorder

PUBLICATION DATE: 12-11-09

EFFECTIVE DATE: 11-24-09

APPROVED AS TO FORM: [Signature] 11/19/09
Legal Date

EXHIBIT "A"
ASSESSMENT LIST

146

DOWNTOWN OGDEN SPECIAL ASSESSMENT DISTRICT 2009

TAX SERIAL NO.	LEGAL DESCRIPTION	OWNER	ASSESSMENT .071704%
010020027	PART OF LOTS 4 AND 5, BLOCK 2, PLAT A, OGDEN CITY SURVEY BEGINNING AT THE SOUTHWEST CORNER OF BLOCK 2, PLAT A, OGDEN CITY SURVEY, AND RUNNING THENCE EAST 264 FEET, THENCE NORTH 185 FEET, THENCE WEST 264 FEET, THENCE SOUTH 185.6 FEET, MORE OR LESS, TO THE PLACE OF BEGINNING.	ALLIANCE CREDIT UNION	\$944.15
010020035	PART OF LOT 6, BLOCK 2, PLAT A, OGDEN CITY SURVEY BEGINNING 16 FEET NORTH OF THE SOUTHWEST CORNER OF LOT 6, AND RUNNING THENCE NORTH 44 FEET, THENCE EAST 132 FEET, MORE OR LESS, TO THE EAST LINE OF LOT 6, THENCE SOUTH 44 FEET, THENCE WEST 132 FEET, MORE OR LESS TO THE BEGINNING. TOGETHER WITH AND SUBJECT TO EXISTING RIGHTS-OF-WAY.	SADEGHI, VAHID	\$44.58
010030006	PART OF LOTS 1 AND 10, BLOCK 3, PLAT A, OGDEN CITY SURVEY BEGINNING AT A POINT 4 RODS AND 10 FEET SOUTH AND 15 RODS WEST FROM THE NORTHEAST CORNER OF SAID LOT 10 AND RUNNING THENCE WEST 5 RODS, THENCE SOUTH 4 RODS 6 1/2 FEET, THENCE EAST 5 RODS, THENCE NORTH 4 RODS 6 1/2 FEET TO THE PLACE OF BEGINNING.	VILLA VIEW LLC	\$41.72
010030007	PART OF LOTS 1 AND 10, BLOCK 3, PLAT A, OGDEN CITY SURVEY. BEGINNING AT A POINT 5 RODS SOUTH AND 104 FEET WEST FROM THE NORTHEAST CORNER OF SAID LOT 10, RUNNING THENCE SOUTH 48 FEET, THENCE EAST 104 FEET, THENCE SOUTH 18 FEET, THENCE WEST 247.5 FEET; THENCE NORTH 68 FEET, THENCE EAST 143.5 FEET TO THE PLACE OF BEGINNING. RESERVING A PERPETUAL RIGHT-OF-WAY OVER THE AREA HEREINBELOW DESCRIBED. BEGINNING AT A POINT 130.5 FEET SOUTH FROM THE NORTHEAST CORNER OF LOT 10, BLOCK 3, PLAT A, THENCE WEST 165.5 FEET, THENCE SOUTH 18 FEET; THENCE EAST 165.5 FEET, THENCE NORTH 18 FEET TO POINT OF BEGINNING.	VILLA VIEW LLC	\$69.14

2945003 PG 4 OF 178

TAX SERIAL NO.	LEGAL DESCRIPTION	OWNER	ASSESSMENT .071704%
010030009	PART OF LOT 2, BLOCK 3, PLAT A, OGDEN CITY SURVEY. BEGINNING AT THE SOUTHWEST CORNER OF LOT 2, THENCE EAST 8 RODS, THENCE NORTH 4 RODS, THENCE WEST 8 RODS, THENCE SOUTH 4 RODS TO BEGINNING	SWEET FAMILY TRUST (THE)	\$49.97
010030010	PART OF LOTS 2, 5, 8 & 10, ALL OF LOTS 3 & 4, BLOCK 3 PLAT A OGDEN CITY SURVEY, OGDEN CITY, WEBER COUNTY, UTAH, BEING MORE PARTICULARLY DESCRIBED AS FOLLOWS. BEGINNING AT THE SOUTHEAST CORNER OF LOT 2, IN SAID BLOCK 3, RUNNING THENCE WEST 198 FEET ALONG THE SOUTH LINE OF SAID LOT 2, THENCE NORTH 66 FEET, THENCE WEST 132 FEET TO THE WEST LINE OF SAID LOT 2, SAID POINT ALSO BEING ON THE EAST LINE OF WASHINGTON BLVD, THENCE NORTH 368.55 FEET ALONG THE EAST LINE OF WASHINGTON BLVD, TO A POINT WHICH IS NORTH 37.5 FEET FROM THE SOUTHWEST CORNER OF LOT 5, BLOCK 3, THENCE EAST 330 FEET TO THE EAST LINE OF SAID LOT 5, THENCE SOUTH 37.5 FEET TO THE NORTHWEST CORNER OF LOT 9. IN SAID BLOCK 3, THENCE EAST 165 FEET, THENCE SOUTH 66.55 FEET TO THE SOUTH LINE OF THE NORTH 1/2 OF SAID LOT 9, THENCE WEST 93.5 FEET, MORE OR LESS, TO A POINT 258.5 FEET WEST FROM THE EAST LINE OF SAID LOT 9, THENCE SOUTH 66.5 FEET SOUTH 24D11'17" EAST 41.43 FEET, THENCE SOUTH 60.75 FEET, THENCE WEST 7.1 FEET, THENCE NORTH 6.5 FEET, THENCE WEST 82.5 FEET, THENCE SOUTH 188 FEET, MORE OR LESS, ALONG THE EAST LINE OF LOTS 2 3 AND 4, IN SAID BLOCK 3, TO THE POINT OF BEGINNING	SWEET FAMILY TRUST (THE)	\$820.75
010030011	PART OF LOT 5, BLOCK 3, PLAT A, OGDEN CITY SURVEY. BEGINNING AT A POINT 37.5 FEET NORTH OF THE SOUTHWEST CORNER OF LOT 5, RUNNING THENCE NORTH 94.5 FEET MORE OR LESS TO THE NORTH LINE OF LOT 5, THENCE EAST 330 FEET, THENCE SOUTH 84.5 FEET TO POINT 37.5 FEET NORTH OF THE SOUTH LINE OF LOT 5, THENCE WEST 330 FEET TO THE PLACE OF BEGINNING.	WASATCH COMMUNITY INVESTMENTS	\$388.97
010030012	PART OF LOT 6, BLOCK 3, PLAT A, OGDEN CITY SURVEY: BEGINNING AT THE NORTHWEST CORNER OF SAID LOT 6, RUNNING THENCE EAST 120 FEET, THENCE SOUTH 132 FEET, THENCE WEST 120 FEET, THENCE NORTH 132 FEET TO THE PLACE OF BEGINNING.	UI DEVELOPMENT L C	\$224.23

11-24-09 09:51:17

TAX SERIAL NO.	LEGAL DESCRIPTION	OWNER	ASSESSMENT .071704%
010030013	<p>PART OF LOT 6, BLOCK 3, PLAT A, OGDEN CITY SURVEY BEGINNING AT A POINT 120 FEET EAST OF THE NORTHWEST CORNER OF SAID LOT 6, AND RUNNING THENCE EAST 40 FEET; THENCE SOUTH 8 RODS, THENCE WEST 40 FEET; THENCE NORTH 8 RODS TO THE PLACE OF BEGINNING.</p> <p>TOGETHER WITH A RIGHT-OF-WAY OVER THE FOLLOWING DESCRIBED TRACT OF LAND PART OF LOT 6, BLOCK 3, PLAT A, OGDEN CITY SURVEY BEGINNING AT A POINT 160 FEET EAST OF THE NORTHWEST CORNER OF SAID LOT 6, AND RUNNING THENCE EAST 10 FEET; THENCE SOUTH 8 RODS, THENCE WEST 10 FEET, THENCE NORTH 8 RODS TO THE PLACE OF BEGINNING.</p>	RACKHAM, BRENT	\$44.76
010030014	<p>PART OF LOT 6, BLOCK 3, PLAT A, OGDEN CITY SURVEY BEGINNING AT A POINT 160 FEET EAST OF THE NORTHWEST CORNER OF SAID LOT 6, RUNNING THENCE EAST 62 FEET, THENCE SOUTH 8 RODS; THENCE WEST 62 FEET, THENCE NORTH 8 RODS TO THE PLACE OF BEGINNING</p> <p>SUBJECT TO A RIGHT-OF-WAY OVER THE FOLLOWING DESCRIBED TRACT OF LAND: PART OF LOT 6, BLOCK 3, PLAT A, OGDEN CITY SURVEY BEGINNING AT A POINT 160 FEET EAST OF THE NORTHWEST CORNER OF SAID LOT 6, AND RUNNING THENCE EAST 10 FEET, THENCE SOUTH 8 RODS, THENCE WEST 10 FEET, THENCE NORTH 8 RODS TO THE PLACE OF BEGINNING.</p>	CANYON CASTLE INVESTMENTS LLC	\$99.65
010030015	<p>PART OF LOT 6, BLOCK 3, PLAT A, OGDEN CITY SURVEY BEGINNING AT A POINT 222 FEET EAST OF THE NORTHWEST CORNER OF SAID LOT 6, AND RUNNING THENCE EAST 58 FEET, THENCE SOUTH 132 FEET, THENCE WEST 58 FEET, THENCE NORTH 132 FEET TO THE PLACE OF BEGINNING</p>	WASATCH COMMUNITY INVESTMENTS	\$10.98
010030016	<p>PART OF LOT 6, BLOCK 3, PLAT A, OGDEN CITY SURVEY BEGINNING AT THE NORTHEAST CORNER OF SAID LOT 6, AND RUNNING THENCE WEST 50 FEET, THENCE SOUTH 8 RODS, THENCE EAST 50 FEET, THENCE NORTH 8 RODS TO THE PLACE OF BEGINNING.</p>	WOLKING, CORDELL C	\$105.78
010040001	<p>PART OF LOT 1, BLOCK 4, PLAT A, OGDEN CITY SURVEY BEGINNING</p>	WANG, WEN Y &	\$170.68

2445005 PG 3 OF 174

TAX SERIAL NO.	LEGAL DESCRIPTION	OWNER	ASSESSMENT .071704%
010040001	AT THE SOUTHEAST CORNER OF SAID LOT 1, AND RUNNING THENCE NORTH 100 FEET, THENCE WEST 7 RODS 8 INCHES, MORE OR LESS, THENCE SOUTH 100 FEET, THENCE EAST 7 RODS 8 INCHES MORE OR LESS TO THE PLACE OF BEGINNING.	WANG, WEN Y &	\$170.68
010040003	BEGINNING AT A POINT 100 FEET NORTH FROM THE SOUTHEAST CORNER OF BLOCK 4, PLAT A, OGDEN CITY SURVEY AND RUNNING THENCE WEST 115.5 FEET, THENCE NORTH 65 FEET, THENCE EAST 115.5 FEET, THENCE SOUTH 65 FEET TO THE PLACE OF BEGINNING.	WANG, WEN Y &	\$29.41
010040004	PART OF LOT 1, BLOCK 4, PLAT A, OGDEN CITY SURVEY BEGINNING AT A POINT 122.5 FEET SOUTH OF THE NORTHEAST CORNER OF SAID LOT 1, AND RUNNING THENCE WEST 8 RODS, THENCE SOUTH 43 FEET MORE OR LESS, TO A POINT 10 RODS NORTH OF THE SOUTHWEST CORNER OF SAID LOT 1, THENCE EAST 8 RODS TO THE WEST LINE OF WASHINGTON AVENUE; THENCE NORTH 43 FEET, MORE OR LESS, TO THE PLACE OF BEGINNING.	FREE SPIRIT INVESTMENTS LLC	\$104.93
010040005	PART OF LOT 1, BLOCK 4, PLAT A, OGDEN CITY SURVEY, BEGINNING AT A POINT 5 RODS SOUTH OF THE NORTHEAST CORNER SAID LOT 1 AND RUNNING THENCE WEST 8 RODS, THENCE SOUTH 40 FEET, THENCE EAST 8 RODS, THENCE NORTH 40 FEET TO THE PLACE OF BEGINNING. TOGETHER WITH A RIGHT OF WAY OVER THE FOLLOWING DESCRIBED PROPERTY BEGINNING AT A POINT 7 RODS 7 FEET SOUTH OF THE NORTHEAST CORNER OF SAID LOT 1, AND RUNNING THENCE WEST 8 RODS, THENCE SOUTH 7 FEET 2 INCHES, THENCE EAST 8 RODS THENCE NORTH 7 FEET 2 INCHES TO THE PLACE OF BEGINNING.	FREE SPIRIT INVESTMENTS LLC	\$110.23
010040006	BEING PART OF LOT 1, BLOCK 4, PLAT A, OGDEN CITY SURVEY, BEGINNING AT A POINT 2 RODS SOUTH OF THE NORTHEAST CORNER OF SAID LOT, AND RUNNING THENCE WEST 8 RODS, THENCE SOUTH 3 RODS, THENCE EAST 8 RODS, THENCE NORTH 3 RODS TO THE PLACE OF BEGINNING.	P F INVESTMENTS L L C	\$137.02
010040007	PART OF LOT 1, BLOCK 4, PLAT A, OGDEN CITY SURVEY BEGINNING AT THE NORTHEAST CORNER OF SAID LOT 1, AND RUNNING THENCE	P F INVESTMENTS L L C	\$124.53

2449003 18 7 01 14 09

TAX SERIAL NO.	LEGAL DESCRIPTION	OWNER	ASSESSMENT .071704%
010040007	WEST 8 RODS, THENCE SOUTH 2 RODS, THENCE EAST 8 RODS, THENCE NORTH 2 RODS TO THE PLACE OF BEGINNING.	P F INVESTMENTS L L C	\$124.53
010040036	PART OF LOT 6, BLOCK 4, PLAT A, OGDEN CITY SURVEY BEGINNING 6 RODS NORTH OF THE SOUTHWEST CORNER OF SAID LOT 6, AND RUNNING THENCE EAST 132 FEET, THENCE NORTH 233.75 FEET, THENCE WEST 132 FEET, THENCE SOUTH 233.75 FEET TO THE PLACE OF BEGINNING.	FRY, MIKE & WF	\$213.03
010040046	PART OF LOT 7 AND 8, BLOCK 4, PLAT A, OGDEN CITY SURVEY. BEGINNING AT A POINT 54.5 FEET EAST OF THE NORTHWEST CORNER OF SAID LOT 7, RUNNING THENCE SOUTH 165 FEET, THENCE EAST 94.5 FEET, THENCE NORTH 165 FEET, THENCE WEST 94.5 FEET TO THE PLACE OF BEGINNING. TOGETHER WITH THE FOLLOWING DESCRIBED RIGHT OF WAY BEGINNING AT THE NORTHWEST CORNER OF SAID LOT 7, RUNNING THENCE EAST 10 FEET, THENCE SOUTH 155 FEET, THENCE EAST 44.5 FEET, THENCE SOUTH 10 FEET, THENCE WEST 54.5 FEET, THENCE NORTH 165 FEET TO THE PLACE OF BEGINNING. ALSO TOGETHER WITH A RIGHT OF WAY OVER THE FOLLOWING: A PART OF LOT 8, BLOCK 4, PLAT A, OGDEN CITY SURVEY; BEGINNING AT A POINT 33 FEET EAST OF THE NORTHWEST CORNER OF SAID LOT 8, AND RUNNING THENCE WEST 16 FEET, THENCE SOUTH 165 FEET, THENCE EAST 16 FEET, THENCE NORTH 165 FEET TO THE PLACE OF BEGINNING	BITTON, RON	\$43.03
010040057	PART OF LOT 8, BLOCK 4, PLAT A, OGDEN CITY SURVEY, WEBER COUNTY, UTAH BEGINNING AT A POINT 2 RODS WEST OF THE NORTHEAST CORNER OF SAID LOT 8 AND RUNNING THENCE WEST 66 FEET, THENCE SOUTH 12 RODS, THENCE EAST 66 FEET, THENCE NORTH 12 RODS TO THE POINT OF THE BEGINNING.	OCHSENBEIN, JEANINE H TRUSTEE	\$95.14
010040060	PART OF LOT 9, BLOCK 4, PLAT A, OGDEN CITY SURVEY; BEGINNING AT THE NORTHWEST CORNER OF SAID LOT 9, AND RUNNING THENCE SOUTH 250 FEET, MORE OR LESS, TO A POINT 83 FEET NORTH OF THE SOUTHWEST CORNER OF SAID LOT, THENCE EAST 66 FEET, MORE OR LESS, TO CENTER LINE OF SAID LOT, THENCE NORTH 250 FEET, MORE OR LESS, TO THE NORTH LINE OF SAID LOT, THENCE WEST 66 FEET, TO THE PLACE OF BEGINNING.	SALMON, CHAD 75% ETAL	\$31.94

2449003 PG 5 OF 174

TAX SERIAL NO.	LEGAL DESCRIPTION	OWNER	ASSESSMENT .071704%
010040060	SUBJECT TO AND INCLUDING ALL RIGHTS OF WAY OVER THE EAST 10 FEET OF SAID LAND IN CONNECTION WITH OTHER PROPERTY	SALMON, CHAD 75% ETAL	\$31.94
010040062	THE NORTH 208.75 FEET OF THE EAST 1/2 OF LOT 9, BLOCK 4, PLAT A, OGDEN CITY SURVEY, WEBER COUNTY, UTAH. TOGETHER WITH AN EASEMENT OVER THE WEST 6 FEET OF THE FOLLOWING DESCRIBED PROPERTY A PART OF LOT 9, BLOCK 4, PLAT A, OGDEN CITY SURVEY: BEGINNING AT THE SOUTHEAST CORNER OF SAID LOT 9, RUNNING THENCE NORTH 89D02' WEST 66.33 FEET, THENCE NORTH 0D58' EAST 124.00 FEET, THENCE SOUTH 89D02' EAST 66.33 FEET TO THE EAST LINE OF SAID LOT 9, THENCE SOUTH 0D58' WEST 124.00 FEET ALONG SAID LOT LINE TO THE POINT OF BEGINNING, AS RESERVED IN WARRANTY DEED RECORDED DECEMBER 28, 1973 AS ENTRY NO. 607002 IN BOOK 1042, PAGE 835 OF OFFICIAL RECORDS.	SALMON, CHAD 75% ETAL	\$23.89
010040065	PART OF LOT 10, BLOCK 4, PLAT A, OGDEN CITY SURVEY BEGINNING AT A POINT 108 1/2 FEET SOUTH OF THE NORTHEAST CORNER OF SAID LOT 10, THENCE SOUTH 45 FEET, THENCE WEST 132 FEET, THENCE NORTH 45 FEET, THENCE EAST 132 FEET TO PLACE OF BEGINNING TOGETHER WITH A RIGHT-OF-WAY FOR ALL OF THE PURPOSES OF ABOVE PROPERTY OVER THE FOLLOWING DESCRIBED LAND. BEGINNING AT A POINT 108 1/2 FEET SOUTH OF THE NORTHEAST CORNER OF SAID LOT 10, THENCE WEST 132 FEET, THENCE NORTH 5 FEET, THENCE EAST 132 FEET, THENCE SOUTH 5 FEET TO PLACE OF BEGINNING. EXCEPTING AND RESERVING A RIGHT-OF-WAY OVER THE NORTH 5 FEET OF THE TRACT OF LAND FIRST DESCRIBED ABOVE FOR ALL THE PURPOSES OF THE LANDS OF THE GRANTORS ADJOINING SAID LANDS ON THE NORTH.	NGUYEN, ANH	\$162.67
010040066	PART OF LOT 10, BLOCK 4, PLAT A, OGDEN CITY SURVEY: BEGINNING AT A POINT 153.5 FEET SOUTH OF THE NORTHEAST CORNER OF SAID LOT 10, AND RUNNING THENCE SOUTH 88.25 FEET TO A POINT 91 FEET NORTH OF THE SOUTHEAST CORNER OF SAID LOT 10, THENCE WEST 132 FEET, THENCE NORTH 88.25 FEET TO A POINT WEST OF THE POINT OF BEGINNING, THENCE EAST 132 FEET TO THE PLACE OF BEGINNING.	BURGI, GUY &	\$37.44

24-9003-18-5-01-174

TAX SERIAL NO.	LEGAL DESCRIPTION	OWNER	ASSESSMENT .071704%
010040068	PART OF LOT 9, BLOCK 4, PLAT A, OGDEN CITY SURVEY BEGINNING AT THE SOUTHEAST CORNER OF SAID LOT 9, RUNNING THENCE NORTH 89D02' WEST 68.33 FEET, THENCE NORTH 0D58' EAST 124.00 FEET; THENCE SOUTH 89D02' EAST 68.33 FEET TO THE EAST LINE OF SAID LOT 9, THENCE SOUTH 0D58' WEST 33 FEET, THENCE EAST 132 FEET, MORE OR LESS, THENCE SOUTH 81 FEET, THENCE WEST 132 FEET, MORE OR LESS, TO BEGINNING.	J A M PARTNERS L L C	\$363.77
010050027	PART OF LOT 7, BLOCK 5, PLAT A, OGDEN CITY SURVEY BEGINNING AT A POINT 146.25 FEET EAST OF THE NORTHWEST CORNER OF SAID LOT 7, AND RUNNING THENCE EAST 60 FEET; THENCE SOUTH 132 FEET, THENCE WEST 60 FEET, THENCE NORTH 132 FEET TO THE PLACE OF BEGINNING. SUBJECT TO A RIGHT-OF-WAY.	PETERSEN, KENNETH G & WF	\$54.96
010050028	PART OF LOT 7, BLOCK 5, PLAT A, OGDEN CITY SURVEY BEGINNING AT A POINT 82 FEET WEST OF THE NORTHEAST CORNER OF SAID LOT, AND RUNNING THENCE WEST 41 FEET, THENCE SOUTH 82 FEET, THENCE EAST 41 FEET, THENCE NORTH 82 FEET TO THE PLACE OF BEGINNING.	BITTON, RONALD H ETAL TRUSTEES	\$45.02
010050030	PART OF LOT 7, BLOCK 5, PLAT A, OGDEN CITY SURVEY DESCRIBED AS FOLLOWS, TO-WIT COMMENCING AT THE NORTHEAST CORNER OF SAID LOT AND RUNNING THENCE SOUTH 82 FEET, THENCE WEST 82 FEET, THENCE NORTH 82 FEET, THENCE EAST 82 FEET TO THE PLACE OF BEGINNING.	BITTON, RONALD H ETAL TRUSTEES	\$33.37
010050032	PART OF LOTS 7 & 8, BLOCK 5, PLAT A, OGDEN CITY SURVEY. BEGINNING 82 FEET SOUTH FROM THE NORTHEAST CORNER OF LOT 7, AND RUNNING THENCE WEST 123 FEET, THENCE SOUTH 50 FEET, THENCE WEST 27 FEET, THENCE SOUTH 47 FEET, THENCE EAST 150 FEET, THENCE NORTH 87 FEET TO THE PLACE OF BEGINNING	OGDEN AUTO BODY INC	\$161.25
010050033	PART OF LOT 8, BLOCK 5, PLAT A, OGDEN CITY SURVEY BEGINNING 38 FEET NORTH OF THE SOUTHEAST CORNER OF SAID LOT, THENCE WEST 150 FEET, THENCE NORTH 47 FEET, THENCE EAST 150 FEET,	DANA PANKEY & RUTH E PANKEY	\$48.61

2009-11-18 10:06:47 AM

TAX SERIAL NO.	LEGAL DESCRIPTION	OWNER	ASSESSMENT .071704%
010050033	THENCE SOUTH 47 FEET TO BEGINNING. WITH A RIGHT-OF-WAY AS FOLLOWS: BEGINNING 28 FEET NORTH OF THE SOUTHEAST CORNER OF SAID LOT 8, THENCE WEST 150 FEET, THENCE SOUTH 28 FEET, THENCE WEST 10 FEET, THENCE NORTH 132 FEET, THENCE EAST 10 FEET, THENCE SOUTH 84 FEET, THENCE EAST 150 FEET, THENCE SOUTH 10 FEET TO THE PLACE OF BEGINNING.	DANA PANKEY & RUTH E PANKEY	\$48.61
010060027	PART OF LOT 6, BLOCK 6, PLAT A, OGDEN CITY SURVEY BEGINNING 1 19 FEET EAST OF THE NORTHWEST CORNER OF SAID LOT 6, AND RUNNING THENCE SOUTH 2 39 FEET TO A POINT OF CURVATURE WITH A 4214.40 FOOT RADIUS CURVE TO THE LEFT; THENCE SOUTHERLY 121.38 FEET ALONG THE ARC OF SAID CURVE (LONG CHORD BEARS SOUTH 00D49'30" EAST A DISTANCE OF 121.37 FEET), THENCE EAST 79.66 FEET, THENCE NORTH 123.75 FEET; THENCE WEST 81.31 FEET, MORE OR LESS, TO THE POINT OF BEGINNING.	CHAMBERS, DORENE W ETAL	\$54.16
010060040	PART OF LOT 8, BLOCK 6, PLAT A, OGDEN CITY SURVEY BEGINNING AT THE NORTHEAST CORNER OF SAID LOT 8, AND RUNNING THENCE SOUTH 8 RODS, THENCE WEST 70 FEET, THENCE NORTH 8 RODS; THENCE EAST 70 FEET TO THE PLACE OF BEGINNING.	A M CREAMER COMPANY	\$73.62
010070014	THE SOUTH 1/2 OF LOT 3, BLOCK 8, PLAT A, OGDEN CITY, WEBER COUNTY, UTAH EXCEPT THE FOLLOWING: PART OF LOT 3, BLOCK 8, PLAT A, OGDEN CITY SURVEY: BEGINNING AT THE SOUTHWEST CORNER OF SAID LOT AND RUNNING THENCE NORTH 8.43 FEET; THENCE EAST 84 FEET, THENCE SOUTH 8.43 FEET, THENCE WEST 84 FEET TO THE POINT OF BEGINNING. E#1752871 2117-1672	COTTRELL, RICHARD M	\$62.75
010070015	THE NORTH 1/2 OF LOT 3, BLOCK 8, PLAT A, OGDEN CITY SURVEY, WEBER COUNTY, UTAH.	ELLIS PLANING MILL	\$54.63
010070016	PART OF LOT 4, BLOCK 8, PLAT A, OGDEN CITY SURVEY: BEGINNING AT THE SOUTHWEST CORNER OF SAID LOT 4, AND RUNNING THENCE EAST 115.6 FEET, THENCE NORTH 112 FEET THENCE WEST	ROGER INVESTMENTS LLC	\$79.51

EH 2449003 PG 11 OF 174

TAX SERIAL NO.	LEGAL DESCRIPTION	OWNER	ASSESSMENT .071704%
010070016	99 18 FEET; THENCE SOUTH 44D48'46" WEST 23.29 FEET, THENCE SOUTH 95.48 FEET TO BEGINNING.	ROGER INVESTMENTS LLC	\$79.51
010070022	PART OF LOT 5, BLOCK 9, PLAT A, OGDEN CITY SURVEY BEGINNING AT THE NORTHWEST CORNER OF SAID LOT 5, AND RUNNING THENCE EAST 115.5 FEET, THENCE SOUTH 119.5 FEET, THENCE WEST 97.53 FEET, THENCE NORTH 43D53'19" WEST 25.92 FEET, THENCE NORTH 100.82 FEET TO THE PLACE OF BEGINNING. SAID PROPERTY EXTENDS ONLY TO BINFORD AVENUE ON THE SOUTH.	GOLDENWEST CREDIT UNION	\$28.90
010070024	PART OF LOT 5, BLOCK 9, PLAT A, OGDEN CITY SURVEY. BEGINNING AT A POINT 7 RODS EAST AND 1 ROD NORTH OF THE SOUTHWEST CORNER OF SAID LOT 5, AND RUNNING THENCE NORTH 7 RODS TO THE NORTH LINE OF SAID LOT, THENCE EAST 2 1/2 RODS, THENCE SOUTH 7 RODS, THENCE WEST 2 1/2 RODS TO THE PLACE OF BEGINNING.	OGDEN RAILWAY CREDIT UNION	\$10.25
010070025	PART OF LOT 5, BLOCK 9, PLAT A, OGDEN CITY SURVEY BEGINNING AT A POINT 156.75 FEET EAST OF THE NORTHWEST CORNER OF SAID LOT 5, AND RUNNING THENCE EAST 3 25 FEET, THENCE SOUTH 0D58' WEST 3.72 FEET, SOUTH 89D02' EAST 53.59 FEET, THENCE SOUTH 111.78 FEET, THENCE WEST 54.75 FEET, THENCE NORTH 115.5 FEET TO THE PLACE OF BEGINNING.	OGDEN RAILWAY CREDIT UNION	\$13.05
010070026	PART OF LOTS 5 TO 8, BLOCK 9, PLAT A, OGDEN CITY SURVEY, WEBER COUNTY, UTAH BEGINNING AT THE NORTHEAST CORNER OF SAID LOT 6; RUNNING THENCE SOUTH 89D02' EAST 172.09 FEET ALONG THE SOUTH LINE OF 26TH STREET TO A POINT 161.00 FEET NORTH 89D02' WEST FROM THE NORTHEAST CORNER OF SAID LOT 7; THENCE SOUTH 0D58' WEST 249.35 FEET ALONG AN EXISTING FENCE, THENCE NORTH 89D02' WEST 291.70 FEET; THENCE NORTH 0D58' EAST 112.71 FEET; THENCE SOUTH 89D02' EAST 0.61 FEET, THENCE NORTH 1D05'18" EAST 136.65 FEET ALONG THE EAST WALL OF AN EXISTING BUILDING TO THE SOUTH LINE OF 26TH STREET; SAID POINT BEING 263.88 FEET SOUTH 89D02' EAST AND 49.50 FEET SOUTH 0D58' WEST FROM THE OGDEN CITY MONUMENT AT THE INTERSECTION OF 26TH STREET AND WALL AVENUE, THENCE SOUTH 89D02' EAST 118.71 FEET ALONG SAID SOUTH LINE TO THE POINT OF BEGINNING.	OGDEN RAILWAY CREDIT UNION	\$999.41

EN 2449003 18 12 09 174

TAX SERIAL NO.	LEGAL DESCRIPTION	OWNER	ASSESSMENT .071704%
----------------	-------------------	-------	---------------------

010070029	PART OF LOT 6, BLOCK 9, PLAT A, OGDEN CITY SURVEY BEGINNING AT THE NORTHWEST CORNER OF SAID LOT 6, AND RUNNING THENCE EAST 62.02 FEET, THENCE SOUTH 24.5 FEET, THENCE EAST 24.13 FEET, THENCE SOUTH 66.5 FEET, THENCE WEST 66.15 FEET, THENCE NORTH 91.00 FEET TO THE PLACE OF BEGINNING.	BURBIDGE, ROBERT G &	\$71.16
-----------	---	----------------------	---------

SUBJECT TO AN EASEMENT RIGHT-OF-WAY FOR INGRESS AND EGRESS OVER THE FOLLOWING DESCRIBED PARCEL. PART OF LOT 6, BLOCK 9, OGDEN CITY SURVEY: BEGINNING 52.02 FEET EAST OF THE NORTHWEST CORNER OF SAID LOT 6; RUNNING THENCE EAST 10 FEET, THENCE SOUTH 24.50 FEET, THENCE EAST 24.13 FEET, THENCE SOUTH 39.00 FEET, THENCE WEST 24.13 FEET, THENCE NORTH 19.00 FEET, THENCE NORTH 45D WEST 14.14 FEET, THENCE NORTH 34.50 FEET TO POINT OF BEGINNING.

010070031	PART OF LOT 5 AND 6, BLOCK 9, PLAT A, OGDEN CITY SURVEY BEGINNING AT A POINT ON THE NORTH LINE OF SAID LOT 8, 459.92 FEET WEST OF THE NORTHEAST CORNER OF LOT 7, IN SAID BLOCK 9, SAID POINT BEING THE NORTHWEST CORNER OF THE OGDEN RAILWAY CREDIT UNION PROPERTY, AND RUNNING THENCE SOUTH 140.37 FEET, THENCE NORTH 89D02' WEST 53.59 FEET, THENCE NORTH 0D58' EAST 3.72 FEET, THENCE WEST 161.01 FEET TO WEST LINE OF SAID LOT 6, THENCE NORTH 45.65 FEET, THENCE EAST 86.15 FEET, MORE OR LESS, THENCE NORTH 66.50 FEET, THENCE WEST 24.13 FEET, THENCE NORTH 24.50 FEET TO THE NORTH LINE OF SAID LOT 6, 62.02 FEET EAST OF THE NORTHWEST CORNER OF SAID LOT 6, THENCE EAST 152.58 FEET, MORE OR LESS, TO THE POINT OF BEGINNING.	STERRETT, MORRIS R TRUSTEE	\$137.40
-----------	---	----------------------------	----------

TOGETHER WITH AN EASEMENT RIGHT OF WAY FOR INGRESS AND EGRESS OVER THE FOLLOWING DESCRIBED PARCEL. A PART OF LOT 6, BLOCK 9, OGDEN CITY SURVEY: BEGINNING 52.02 FEET EAST OF THE NORTHWEST CORNER OF SAID LOT 6; RUNNING THENCE EAST 10 FEET, THENCE SOUTH 24.50 FEET, THENCE EAST 24.13 FEET, THENCE SOUTH 39.00 FEET, THENCE WEST 24.13 FEET, THENCE NORTH 19.00 FEET, THENCE NORTH 45D WEST 14.14 FEET, THENCE NORTH 34.50 FEET TO THE POINT OF BEGINNING.

010070037	PART OF LOT 7, BLOCK 9, PLAT A, OGDEN CITY SURVEY, WEBER COUNTY, UTAH: BEGINNING AT THE NORTHEAST CORNER OF LOT 7,	STOFFERS, JODI MARIE &	\$188.10
-----------	--	------------------------	----------

2449003 PG 13 OF 174

TAX SERIAL NO.	LEGAL DESCRIPTION	OWNER	ASSESSMENT .071704%
010070037	BLOCK 9, PLAT 1, OGDEN CITY SURVEY, WEBER COUNTY, UTAH, RUNNING THENCE WEST 106.77 FEET ALONG THE SOUTH LINE OF 26TH STREET; THENCE SOUTH 132.93 FEET ALONG AN EXISTING BUILDING LINE AND ITS PROJECTION TO THE SOUTH LINE OF SAID LOT 7; THENCE EAST 106.77 FEET, MORE OR LESS, ALONG THE SOUTH LINE OF SAID LOT 7 TO THE WEST LINE OF LINCOLN AVENUE, THENCE NORTH 132.93 FEET ALONG SAID WEST LINE TO THE POINT OF BEGINNING.	STOFFERS, JODI MARIE &	\$188.10
010070038	PART OF LOT 7, BLOCK 9, PLAT A, OGDEN CITY SURVEY: BEGINNING AT A POINT 106.77 FEET WEST FROM THE SOUTHEAST CORNER OF SAID LOT; RUNNING THENCE WEST 25.23 FEET; THENCE NORTH 43 00 FEET, THENCE EAST 25.23 FEET; THENCE SOUTH 43 FEET TO THE PLACE OF BEGINNING.	FARRER, JODI MARIE &	\$2.52
010070039	PART OF LOT 8, BLOCK 9, PLAT A, OGDEN CITY SURVEY, BEGINNING AT THE NORTHEAST CORNER OF SAID LOT 8, RUNNING THENCE WEST 82 FEET, THENCE SOUTH 53 FEET, THENCE EAST 82 FEET, THENCE NORTH 53 FEET TO THE PLACE OF BEGINNING.	B I H REAL ESTATE LLC	\$29.44
010070040	PART OF LOT 8, BLOCK 9, PLAT A, OGDEN CITY SURVEY, BEGINNING 16 FEET NORTH OF THE SOUTHEAST CORNER OF LOT 8, BLOCK 9, PLAT A, OGDEN CITY SURVEY, AND RUNNING THENCE NORTH 63 FEET, THENCE WEST 82 FEET, THENCE SOUTH 63 FEET, THENCE EAST 82 FEET TO THE PLACE OF BEGINNING. TOGETHER WITH ALL RIGHT-OF-WAY OVER THE SOUTH 16 FEET OF SAID LOT 8.	B I H REAL ESTATE LLC	\$50.29
010070044	PART OF LOT 8, BLOCK 9, PLAT A, OGDEN CITY SURVEY: BEGINNING AT A POINT 172 FEET EAST AND 12.5 FEET NORTH OF THE SOUTHWEST CORNER OF SAID LOT 8, THENCE NORTH 119.5 FEET TO THE NORTH LINE OF SAID LOT, THENCE EAST 40 FEET, THENCE SOUTH 119.5 FEET TO THE NORTH LINE OF BINFORD STREET AND TO A POINT EAST OF BEGINNING, THENCE WEST 40 FEET TO BEGINNING.	FARRER, JODI MARIE &	\$2.52
010070050	PART OF LOTS 9 AND 10, BLOCK 9, PLAT A, OGDEN CITY SURVEY. COMMENCING AT A POINT 107.25 FEET WEST OF THE NORTHEAST CORNER	HOSKINS REAL ESTATE LLC	\$102.69

11-18-09 10:44:23 AM

157

TAX SERIAL NO.	LEGAL DESCRIPTION	OWNER	ASSESSMENT .071704%
010070050	<p>OF LOT 9, AND RUNNING THENCE WEST 74.74 FEET, THENCE SOUTH 148.00 FEET, THENCE EAST 85 FEET, THENCE NORTH 144.86 FEET, THENCE WEST 10.25 FEET, THENCE NORTH 5 FEET, MORE OR LESS, TO THE POINT OF BEGINNING.</p> <p>TOGETHER WITH AND SUBJECT TO A RIGHT-OF-WAY COMMENCING AT THE NORTHEAST CORNER OF SAID LOT 9, THENCE SOUTH 5 FEET, THENCE WEST 132 FEET, THENCE SOUTH 11.5 FEET, THENCE WEST 165 FEET, THENCE NORTH 16.5 FEET, THENCE EAST 297 FEET TO BEGINNING.</p> <p>ALSO, A RIGHT-OF-WAY IN COMMON WITH OTHERS OVER THAT CERTAIN RIGHT-OF-WAY DESCRIBED IN DEED TO JOSEPH WILLIAM LOVEDAHL RECORDED IN BOOK 46 OF DEED, PAGE 18, WEBER COUNTY RECORDS.</p> <p>EXCEPT OGDEN CITY STREET (113-297).</p>	HOSKINS REAL ESTATE LLC	\$102.69
010070056	<p>PART OF LOTS 9 AND 10, BLOCK 9, PLAT A, OGDEN CITY SURVEY- BEGINNING AT A POINT ON THE WEST LINE OF LINCOLN AVENUE 116 FEET NORTH OF THE SOUTHEAST CORNER OF SAID LOT 10, SAID POINT BEING 298.43 FEET NORTH OF THE CENTER LINE OF 27TH STREET, RUNNING THENCE NORTH 106.86 FEET, THENCE WEST 97.0 FEET, THENCE SOUTH 106.86 FEET; THENCE EAST 97 FEET TO THE POINT OF BEGINNING.</p>	CHRISTENSEN, JON SCOTT &	\$63.87
010070059	<p>PART OF LOTS 1 AND 10, BLOCK 9, PLAT A, OGDEN CITY SURVEY, BEGINNING AT SOUTHEAST CORNER OF SAID LOT 10, AND RUNNING THENCE SOUTH 24.9 FEET, THENCE WEST 132 FEET, THENCE NORTH 24.9 FEET, THENCE WEST 198 FEET, THENCE NORTH 66 FEET, THENCE EAST 40 FEET, THENCE NORTH 40 FEET, THENCE EAST 108 FEET, THENCE NORTH 10 FEET, THENCE EAST 182 FEET, THENCE SOUTH 116 FEET TO THE POINT OF BEGINNING.</p>	SQUIRE FAMILY TRUST	\$180.79
010070063	<p>PART OF LOT 7, BLOCK 9, PLAT A, OGDEN CITY SURVEY, WEBER COUNTY, UTAH- BEGINNING AT A POINT 172 FEET EAST OF THE NORTHWEST CORNER OF SAID LOT 7, AND RUNNING THENCE SOUTH 132.93 FEET, MORE OR LESS, TO SOUTH LINE OF SAID LOT, THENCE EAST 26 FEET TO A POINT 132 FEET WEST OF EAST LINE OF SAID LOT 7; THENCE NORTH 43 FEET, THENCE EAST 25 23 FEET, THENCE NORTH 89.93 FEET TO NORTH LINE OF SAID LOT 7, THENCE WEST</p>	FARRER, JODI MARIE &	\$13.30

PH 2449003 PG 15 OF 174

TAX SERIAL NO.	LEGAL DESCRIPTION	OWNER	ASSESSMENT .071704%
010070063	51.23 FEET, MORE OR LESS, TO BEGINNING.	FARRER, JODI MARIE &	\$13.30
010070065	THE WEST 94 FEET OF LOT 2, BLOCK 9, PLAT A, OGDEN CITY SURVEY, WEBER COUNTY, UTAH. ALSO PART OF LOT 3, BLOCK 9, PLAT A, OGDEN CITY, SURVEY, BEGINNING AT THE SOUTHWEST CORNER OF SAID LOT AND RUNNING THENCE NORTH 8.43 FEET, THENCE EAST 94 FEET, THENCE SOUTH 8.43 FEET, THENCE WEST 94 FEET TO THE POINT OF BEGINNING.	LOPEZ, GRISEL CITLALI &	\$116.99
010080001	PART OF LOT 1, BLOCK 10, PLAT A, OGDEN CITY SURVEY COMMENCING AT THE SOUTHEAST CORNER OF SAID LOT 1, AND RUNNING THENCE NORTH 70 FEET, THENCE WEST 70 FEET, THENCE SOUTH 70 FEET, THENCE EAST 70 FEET TO POINT OF BEGINNING.	SCOTT, BOYD G & WF	\$41.20
010080002	PART OF LOT 1, BLOCK 10, PLAT A, OGDEN CITY SURVEY COMMENCING AT A POINT 70 FEET WEST OF THE SOUTHEAST CORNER OF SAID LOT 1, RUNNING THENCE NORTH 70 FEET, THENCE WEST 53 FEET, THENCE SOUTH 70 FEET, THENCE EAST 53 FEET TO THE PLACE OF BEGINNING.	SCOTT, BOYD G & WF	\$7.18
010080054	PART OF LOT 9, BLOCK 10, PLAT A, OGDEN CITY SURVEY BEGINNING AT A POINT 45.5 FEET WEST FROM THE NORTHEAST CORNER OF SAID LOT 9, AND RUNNING THENCE WEST 45 FEET, THENCE SOUTH 125 FEET, THENCE EAST 45 FEET, THENCE NORTH 125 FEET TO THE PLACE OF BEGINNING	DRIVE YOU HOME PROPERTIES LLC	\$217.00
010090001	PART OF LOT 1, BLOCK 11, PLAT A, OGDEN CITY SURVEY, WEBER COUNTY, UTAH BEGINNING AT THE SOUTHEAST CORNER OF SAID LOT 1, AND RUNNING THENCE WEST ALONG THE NORTH LINE OF 27TH STREET 110.0 FEET, THENCE NORTH 45.0 FEET, THENCE EAST 110.0 FEET TO THE WEST LINE OF WASHINGTON BLVD, THENCE SOUTH ALONG SAID WEST LINE 45.0 FEET TO THE POINT OF BEGINNING.	MACRATE-WOODBURY L C	\$122.43
010090002	PART OF LOTS 1 & 10, BLOCK 11, PLAT A, OGDEN CITY SURVEY, WEBER COUNTY UTAH, BEGINNING AT A POINT 45 FEET NORTH ALONG THE WEST LINE OF WASHINGTON BLVD. FROM THE SOUTHEAST CORNER OF SAID LOT 1, AND RUNNING THENCE WEST 110.0 FEET, THENCE SOUTH	MACRATE-WOODBURY L C	\$228.40

PH 2449005 PG 13 OF 174

159

TAX SERIAL NO.	LEGAL DESCRIPTION	OWNER	ASSESSMENT .071704%
010090002	45 FEET, THENCE WEST 30.5 FEET, THENCE NORTH 165.00 FEET, THENCE EAST 38.5 FEET THENCE SOUTH 50 FEET, THENCE EAST 102 FEET, THENCE SOUTH 70 FEET TO THE POINT OF BEGINNING.	MACRATE-WOODBURY L C	\$228.40
010090003	PART OF LOTS 1 AND 10, BLOCK 11, PLAT A, OGDEN CITY SURVEY, WEBER COUNTY, UTAH BEGINNING AT A POINT 115.0 FEET NORTH ALONG THE WEST LINE OF WASHINGTON BLVD FROM THE SOUTHEAST CORNER OF SAID LOT 1; AND RUNNING THENCE WEST 102 FEET, THENCE NORTH 50.0 FEET, THENCE EAST 102.0 FEET TO THE WEST LINE OF WASHINGTON BLVD., THENCE SOUTH ALONG SAID WEST LINE 50.0 FEET TO THE POINT OF BEGINNING. TOGETHER WITH THE RIGHT TO USE A STRIP OF LAND 10 FEET WIDE AND 102 FEET LONG IMMEDIATELY SOUTH OF THE AFOREDESCRIBED PROPERTY.	MACRATE-WOODBURY L C	\$192.60
010090005	PART OF LOTS 1 & 10, BLOCK 11 PLAT A, OGDEN CITY SURVEY, WEBER COUNTY, UTAH, BEGINNING AT A POINT 140.5 FEET WEST ALONG THE NORTH LINE OF 27TH STREET FROM THE SOUTHEAST CORNER OF SAID LOT 1, AND RUNNING THENCE WEST ALONG SAID NORTH LINE 173.15 FEET, THENCE NORTH 165.0 FEET, THENCE EAST 173.15 FEET, THENCE SOUTH 165.0 FEET TO THE POINT OF BEGINNING.	MACRATE-WOODBURY L C	\$118.31
010090011	PART OF LOT 2, BLOCK 11, PLAT A, OGDEN CITY SURVEY BEGINNING AT A POINT 130 FEET WEST OF THE SOUTHEAST CORNER OF SAID LOT 2, RUNNING THENCE NORTH 132 FEET MORE OR LESS, TO THE NORTH LINE OF SAID LOT 2, THENCE WEST 35.3 FEET, THENCE SOUTH 3 FEET, THENCE WEST 67.7 FEET, THENCE SOUTH 129 FEET, MORE OR LESS TO THE SOUTH LINE OF SAID LOT 2, THENCE EAST 103 FEET TO THE PLACE OF BEGINNING.	GRANT PROPERTIES LLC	\$220.45
010090012	PART OF LOT 3, BLOCK 11, PLAT A, OGDEN CITY SURVEY BEGINNING AT A POINT 165.3 FEET WEST AND 86.83 FEET SOUTH FROM THE NORTHEAST CORNER OF SAID LOT 3; RUNNING THENCE SOUTH 49 FEET, THENCE WEST 67.7 FEET, THENCE NORTH 3 FEET, THENCE EAST 83 FEET, THENCE NORTH 46 FEET, THENCE EAST 4.7 FEET TO THE PLACE OF BEGINNING.	UTAH BOTTLING WORKS LIMITED	\$1.20

FILE 2449003 OF 17 OF 179

160

TAX SERIAL NO.	LEGAL DESCRIPTION	OWNER	ASSESSMENT .071704%
010090013	PART OF LOT 2, BLOCK 11, PLAT A, OGDEN CITY SURVEY BEGINNING AT THE SOUTHWEST CORNER OF SAID LOT 2, AND RUNNING THENCE EAST 98.65 FEET, THENCE NORTH 132 FEET, THENCE WEST 98.65 FEET, THENCE SOUTH 132 FEET TO THE POINT OF BEGINNING.	GRANT PROPERTIES LLC	\$37.35
010090015	PART OF LOT 3, BLOCK 11, PLAT A, OGDEN CITY SURVEY BEGINNING AT A POINT 30 FEET WEST OF THE SOUTHEAST CORNER OF SAID LOT 3, AND RUNNING THENCE WEST 135.3 FEET; THENCE NORTH 49 FEET, THENCE EAST 135.3 FEET, THENCE SOUTH 49 FEET TO THE PLACE OF BEGINNING.	UTAH BOTTLING WORKS LIMITED	\$69.32
010090016	PART OF LOT 3, BLOCK 11, PLAT A, OGDEN CITY SURVEY BEGINNING AT A POINT 30 FEET WEST AND 40.93 FEET SOUTH FROM THE NORTHEAST CORNER OF SAID LOT 3, AND RUNNING THENCE SOUTH 43 FEET, THENCE WEST 135.3 FEET, THENCE SOUTH 3 FEET, THENCE WEST 47 FEET, THENCE NORTH 46 FEET, THENCE EAST 140 FEET TO THE PLACE OF BEGINNING. TOGETHER WITH A RIGHT-OF-WAY OVER THE EAST 30 FEET OF LOTS 2 AND 3, BLOCK 11, PLAT A, OGDEN CITY SURVEY, WEBER COUNTY, UTAH	UTAH BOTTLING WORKS LIMITED	\$17.97
010090017	PART OF LOT 3, BLOCK 11, PLAT A, OGDEN CITY SURVEY: BEGINNING AT A POINT 30 FEET WEST OF THE NORTHEAST CORNER OF SAID LOT 3, AND RUNNING THENCE SOUTH 40.93 FEET, THENCE WEST 140 FEET, THENCE NORTH 37.83 FEET, THENCE WEST 10 FEET, THENCE NORTH 3.0 FEET, THENCE EAST 150 FEET TO THE PLACE OF BEGINNING. TOGETHER WITH A RIGHT-OF-WAY OVER THE EAST 30 FEET OF LOTS 2 AND 3, IN SAID BLOCK 11, PLAT A, OGDEN CITY SURVEY, WEBER COUNTY, UTAH.	UTAH BOTTLING WORKS LIMITED	\$17.19
010090018	PART OF LOTS 3 AND 4, BLOCK 11, PLAT A, OGDEN CITY SURVEY BEGINNING AT A POINT 3 FEET SOUTH FROM THE SOUTHWEST CORNER OF SAID LOT 4, AND RUNNING THENCE NORTH 100 FEET, THENCE EAST 165 FEET, THENCE SOUTH 57 FEET, THENCE EAST 137 FEET, THENCE SOUTH 40 FEET, THENCE WEST 151.16 FEET, THENCE SOUTH 3 FEET, THENCE WEST 150.84 FEET TO THE PLACE OF BEGINNING.	GRANT PROPERTIES LLC	\$62.47

2449003 PG 18 OF 174

161

TAX SERIAL NO.	LEGAL DESCRIPTION	OWNER	ASSESSMENT .071704%
010090021	PART OF LOT 4, BLOCK 11, PLATA, OGDEN CITY SURVEY BEGINNING AT A POINT 12 FEET SOUTH OF THE NORTHWEST CORNER OF SAID LOT 4; RUNNING THENCE SOUTH 23 FEET, THENCE EAST 50 FEET, THENCE NORTH 23 FEET, THENCE WEST 50 FEET TO THE PLACE OF BEGINNING.	SOLARES, SIGFREDO & WF	\$13.56
010090029	PART OF LOTS 4 AND 5, BLOCK 11, PLAT A, OGDEN CITY SURVEY BEGINNING AT THE SOUTHWEST CORNER OF SAID LOT 5 AND RUNNING THENCE NORTH 40 FEET TO A POINT 225 FEET SOUTH FROM THE NORTHWEST CORNER OF SAID BLOCK 11, THENCE EAST 162 FEET, THENCE SOUTH 40 FEET, THENCE EAST 3 FEET, THENCE SOUTH 35 FEET, THENCE WEST 115 FEET, THENCE NORTH 23 FEET, THENCE WEST 50 FEET, THENCE NORTH 12 FEET TO THE PLACE OF BEGINNING.	SOLARES, SIGFREDO &	\$98.18
010090030	PART OF LOT 5, BLOCK 11, PLAT A, OGDEN CITY SURVEY BEGINNING AT A POINT 165 FEET SOUTH OF THE NORTHWEST CORNER OF SAID BLOCK 11, AND RUNNING THENCE EAST 82.5 FEET, THENCE SOUTH 60 FEET, THENCE WEST 82.5 FEET, THENCE NORTH 60 FEET TO THE PLACE OF BEGINNING	MARTINEZ, RICHARD T	\$39.93
010090031	PART OF LOTS 5 AND 6, BLOCK 11, PLAT A, OGDEN CITY SURVEY BEGINNING AT A POINT 82.5 FEET EAST OF THE NORTHWEST CORNER OF SAID BLOCK 11, RUNNING THENCE SOUTH PARALLELING THE EAST LINE OF GRANT AVENUE 225 FEET TO THE NORTH LINE OF THE MURPHY NEILL ELECTRIC SERVICE INC. PROPERTY, THENCE EAST 79.5 FEET TO THE NORTHEAST CORNER OF THE MURPHY NEILL ELECTRIC SERVICE INC. PROPERTY, THENCE SOUTH 40 FEET TO THE SOUTH LINE OF SAID LOT 5, THENCE EAST 139.95 FEET TO THE WEST LINE OF KEISEL AVENUE AS CONVEYED TO OGDEN CITY IN 1980, THENCE NORTH ALONG THE WEST LINE OF KEISEL AVENUE 264 FEET TO THE SOUTH LINE OF 26TH STREET; THENCE WEST ALONG THE SOUTH LINE OF 26TH STREET 25.75 FEET TO THE NORTHEAST CORNER OF THE RALPH P RICHARDSON PROPERTY, THENCE SOUTH 116 FEET TO A POINT 148 FEET NORTH OF THE SOUTH LINE OF SAID LOT 5, THENCE WEST 6.25 FEET, THENCE SOUTH 48.5 FEET TO THE SOUTHEAST CORNER OF THE RALPH P RICHARDSON PROPERTY, THENCE WEST 26.75 FEET TO THE SOUTHWEST	BANK OF UTAH	\$191.63

2449003 18 18 OF 174

162

TAX SERIAL NO.	LEGAL DESCRIPTION	OWNER	ASSESSMENT .071704%
010090031	CORNER OF THE RALPH P RICHARDSON PROPERTY, THENCE NORTH 165 FEET TO THE SOUTH LINE OF 26TH STREET, THENCE WEST ALONG THE SOUTH LINE OF 26TH STREET 160.7 FEET TO THE POINT OF BEGINNING. SUBJECT TO THE 12 FOOT RIGHT-OF-WAY DESCRIBED AS PER AGREEMENT (651-330). CONTAINING 1.139 ACRE	BANK OF UTAH	\$191.63
010090037	PART OF LOTS 5 AND 6, BLOCK 11, PLAT A, OGDEN CITY SURVEY, DESCRIBED AS FOLLOWS: BEGINNING AT THE NORTHWEST CORNER OF SAID LOT 6 AND RUNNING THENCE EAST 5 RODS, THENCE SOUTH 10 RODS, THENCE WEST 5 RODS, THENCE NORTH 10 RODS TO THE PLACE OF BEGINNING.	BANK OF UTAH	\$38.90
010090041	PART OF LOTS 5 AND 6, BLOCK 11, PLAT A, OGDEN CITY SURVEY. BEGINNING AT A POINT WHICH IS 276.7 FEET EAST OF THE NORTHWEST CORNER OF SAID LOT 6, THENCE WEST 33 FEET TO A POINT 86.75 FEET WEST OF THE NORTHEAST CORNER OF SAID LOT 6; THENCE SOUTH 165 FEET; THENCE EAST 26.75 FEET, THENCE NORTH 48.5 FEET; THENCE EAST 6.25 FEET TO A POINT SOUTH OF BEGINNING, THENCE NORTH 116.5 FEET TO THE PLACE OF BEGINNING. RIGHT-OF-WAY DESCRIBED AS FOLLOWS: BEGINNING AT A POINT 60 FEET WEST AND 165 FEET SOUTH OF THE NORTHEAST CORNER OF LOT 6, BLOCK 11, PLAT A, OGDEN CITY SURVEY, WEBER COUNTY, UTAH; THENCE NORTH 12 FEET, THENCE EAST 60 FEET, MORE OR LESS, TO A RIGHT-OF-WAY RUNNING NORTH AND SOUTH ON THE EAST SIDE OF LOTS 5 AND 6, THENCE SOUTH 12 FEET, THENCE WEST 60 FEET, MORE OR LESS TO POINT OF BEGINNING.	BANK OF UTAH	\$15.06
010090044	PART OF LOTS 7 AND 8, BLOCK 11, PLAT A, OGDEN CITY SURVEY. BEGINNING AT THE NORTHEAST CORNER OF SAID BLOCK 11, RUNNING THENCE SOUTH 0058' WEST ALONG THE WEST LINE OF WASHINGTON BOULEVARD 110.00 FEET, THENCE NORTH 89D02' WEST 132.00 FEET; THENCE SOUTH 0058' WEST 87.36 FEET MORE OR LESS TO THE OUTSIDE EDGE OF AN EXTERIOR WALL OF AN EXISTING BUILDING, THENCE NORTH 89D06'00" WEST 48.40 FEET, MORE OR LESS, TO A BUILDING CORNER, THENCE NORTH 89D06'00" WEST 8.10 FEET TO SOUTH EDGE OF EXISTING CURB AND GUTTER, THENCE ALONG SAID SOUTH EDGE THE	BANK OF UTAH	\$1,747.61

EN 2449005 N 20 OF 174

163

TAX SERIAL NO.	LEGAL DESCRIPTION	OWNER	ASSESSMENT .071704%
010080044	<p>FOLLOWING 2 COURSES. LEFT ALONG THE ARC OF A 30.06 FOOT RADIUS CURVE A DISTANCE OF 3.07 FEET (CHORD BEARS SOUTH 57D31'27" WEST 3.07 FEET) RIGHT ALONG THE ARC OF A 30.06 FOOT RADIUS CURVE A DISTANCE OF 18.99 FEET (CHORD BEARS SOUTH 72D41'57" WEST 18.68 FEET), THENCE NORTH 89D16'52" WEST 101.9 FEET, THENCE NORTH 0D58' EAST 206.00 FEET TO THE SOUTH LINE OF 26TH STREET, THENCE SOUTH 89D02' EAST 313.65 FEET TO THE POINT OF BEGINNING.</p> <p>SUBJECT TO AND TOGETHER WITH A 12 FOOT RIGHT OF WAY DESCRIBED AS FOLLOWS: BEGINNING AT A POINT 132 FEET WEST FROM THE NORTHEAST CORNER OF SAID BLOCK 11 AND RUNNING THENCE SOUTH 0D58' WEST 198 FEET, THENCE NORTH 89D02' WEST 12 FEET, THENCE NORTH 0D58' EAST 198 FEET, THENCE SOUTH 89D02' EAST 12 FEET TO BEGINNING.</p>	BANK OF UTAH	\$1,747.61
010090049	<p>PART OF LOTS 7 & 8, BLOCK 11, PLAT A, OGDEN CITY SURVEY: BEGINNING AT A POINT 110 FEET SOUTH OF THE NORTHEAST CORNER OF LOT 7, BLOCK 11, PLAT A, OGDEN CITY SURVEY AND RUNNING THENCE SOUTH 86.36 FEET, THENCE ALONG THE OUTSIDE EDGE OF AN EXTERIOR WALL OF AN EXISTING BUILDING NORTH 89D06'00" WEST 127.40 FEET, THENCE SOUTH 0D54'00" WEST 1.00 FEET, THENCE NORTH 89D06'00" WEST 4.60 FEET, THENCE NORTH 87.36 FEET, THENCE EAST 132 FEET TO THE PLACE OF BEGINNING.</p> <p>TOGETHER WITH A RIGHT-OF-WAY OVER THE FOLLOWING DESCRIBED PROPERTY: BEGINNING AT A POINT 132 FEET WEST OF THE NORTHEAST CORNER OF SAID LOT 7, AND RUNNING THENCE WEST 12 FEET, THENCE SOUTH 198 FEET, THENCE EAST 12 FEET, THENCE NORTH 198 FEET TO THE PLACE OF BEGINNING.</p>	BANK OF UTAH	\$41.45
010090052	<p>PART OF LOT 8, BLOCK 11, PLAT A, OGDEN CITY SURVEY, WEBER COUNTY, UTAH BEGINNING AT A POINT LOCATED SOUTH 0D58'00" WEST 243.36 FEET FROM THE NORTHEAST CORNER OF BLOCK 11, PLAT A, OGDEN CITY SURVEY, THENCE WESTERLY 145.84 FEET THENCE SOUTH 0D58'00" WEST 6.0 FEET, SOUTH 89D02'00" EAST 52.00 FEET ALONG THE NORTH LINE OF PARKING AREA "A" FROERER PLAZA, A CONDOMINIUM PROJECT, SOUTH 0D58'00" WEST 77.35 FEET, SOUTH 89D02'00" EAST 93.84 FEET AND RUNNING THENCE NORTH 0D58' EAST 82.09 FEET, MORE OR LESS, TO BEGINNING.</p>	FROERER FAMILY INVESTMENT LLC	\$236.11

EH-2449003 PG 24 OF 174

TAX SERIAL NO.	LEGAL DESCRIPTION	OWNER	ASSESSMENT .071704%
----------------	-------------------	-------	---------------------

010090059	PART OF LOTS 9 & 10, BLOCK 11, PLAT A, OGDEN CITY SURVEY: BEGINNING AT A POINT LOCATED NORTH 0D58'00" EAST 0.34 FEET FROM THE SOUTHEAST CORNER OF LOT 9, BLOCK 11, PLAT A, OGDEN CITY SURVEY, POINT OF BEGINNING BEING ON THE SOUTH EDGE OF AN EXISTING BUILDING, THENCE ALONG THE EDGE OF SAID EXISTING BUILDING THE FOLLOWING TWO COURSES NORTH 89D07'00" WEST 265.03 FEET, NORTH 0D53'00" EAST 0.19 FEET, TO SOUTH LINE OF SAID LOT 9, THENCE NORTH 89D00'06" WEST 48.62 FEET ALONG SAID SOUTH LINE TO THE EAST LINE OF KIESEL AVENUE, THENCE SOUTH 99 FEET, THENCE EAST 312 FEET, THENCE NORTH 99.34 FEET TO POINT OF BEGINNING	FMH PROPERTIES LLC	\$444.30
-----------	---	--------------------	----------

010090065	PART OF LOT 9, BLOCK 11, PLAT A, OGDEN CITY SURVEY, BEGINNING NORTH 0D58'00" EAST 0.34 FEET, NORTH 89D07'00" WEST 265.03 FEET, AND NORTH 0D53'00" EAST 0.19 FEET FROM THE SOUTHEAST CORNER OF LOT 9, BLOCK 11, PLAT A, OGDEN CITY SURVEY, RUNNING THENCE NORTH 0D53' EAST 0.72 FEET, NORTH 89D07'00" WEST 48.62 FEET, THENCE SOUTH 0.62 FEET, THENCE SOUTH 89D00'06" EAST 48.62 FEET TO POINT OF BEGINNING.	FROERER APPRAISAL & INVESTMENT	\$0.09
-----------	---	--------------------------------	--------

010090066	PART OF LOT 8, BLOCK 11, PLAT A, OGDEN CITY SURVEY, WEBER COUNTY, UTAH. BEGINNING AT A POINT LOCATED SOUTH 0D58'00" WEST 196.36 FEET FROM THE NORTHEAST CORNER OF BLOCK 11, PLAT A, OGDEN CITY SURVEY, RUNNING THENCE NORTH 89D06'00" WEST 72.00 FEET ALONG THE OUTSIDE EDGE OF AN EXTERIOR WALL OF AN EXISTING BUILDING, THENCE SOUTH 0D54'00" WEST 47.00 FEET ALONG THE CENTER OF AN INTERIOR BUILDING WALL, THENCE ALONG THE OUTSIDE EDGE OF AN EXTERIOR WALL OF AN EXISTING BUILDING THE FOLLOWING TWO COURSES: SOUTH 89D06'00" EAST 72.00 FEET, NORTH 54'00" EAST 47.00 FEET TO THE POINT OF BEGINNING.	BANK OF UTAH	\$174.17
-----------	--	--------------	----------

010090067	PART OF LOT 8, BLOCK 11, PLAT A, OGDEN CITY SURVEY, WEBER COUNTY, UTAH. BEGINNING AT A POINT LOCATED SOUTH 0D58'00" WEST 196.36 FEET AND NORTH 89D06'00" WEST 72.00 FEET FROM THE NORTHEAST CORNER OF BLOCK 11, PLAT A, OGDEN CITY SURVEY,	BANK OF UTAH	\$256.77
-----------	---	--------------	----------

2449003 P8 22 OF 125

165

TAX SERIAL NO.	LEGAL DESCRIPTION	OWNER	ASSESSMENT .071704%
----------------	-------------------	-------	---------------------

010090067
 RUNNING THENCE ALONG THE OUTSIDE EDGE OF AN EXTERIOR WALL OF AN EXISTING BUILDING THE FOLLOWING THREE COURSES NORTH 89D06'00" WEST 55.40 FEET, SOUTH 0D54'00" WEST 1.00 FEET, NORTH 89D06'00" WEST 53 FEET TO A BUILDING CORNER, THENCE NORTH 89D06'00" WEST 6.10 FEET TO SOUTH EDGE OF EXISTING CURB AND GUTTER, THENCE ALONG SAID SOUTH EDGE THE FOLLOWING THREE COURSES LEFT ALONG THE ARC OF A 30.06 FOOT RADIUS CURVE A DISTANCE OF 3.07 FEET, (CHORD BEARS SOUTH 57D31'27" WEST 3.07 FEET) RIGHT ALONG THE ARC OF A 30.06 FOOT RADIUS CURVE A DISTANCE OF 18.49 FEET (CHORD BEARS SOUTH 72D41'57" WEST 18.68 FEET) NORTH 89D18'52" WEST 106.98 FEET TO EAST LINE OF KIESEL AVENUE, THENCE SOUTH 0D58'00" WEST 38.14 FEET ALONG SAID EAST LINE TO NORTHWEST CORNER OF PARKING AREA "A" FROERER PLAZA, A CONDOMINIUM PROJECT; RUNNING THENCE ALONG THE NORTH LINE THE FOLLOWING COURSES SOUTH 89D02'00" EAST 127.34 FEET TO A CORNER OF PARKING AREA A, AS DESIGNATED ON 01-081 OF OFFICIAL RECORDS, THENCE SOUTH 6 FEET, THENCE EAST 40.47 FEET, THENCE NORTH 6 FEET, THENCE EASTERLY TO THE SOUTHWEST CORNER OF TOLLER ASSOCIATES, AS RECORDED IN DEED (BOOK 1670, PAGE 900); THENCE NORTH 0D54'00" EAST 47.00 FEET TO THE POINT OF BEGINNING

BANK OF UTAH

\$256.77

SUBJECT TO A PERPETUAL RIGHT OF WAY OVER THE WEST 7.0 FEET THEREOF.

SUBJECT AND TOGETHER WITH THE 12 FOOT RIGHT OF WAY DESCRIBED AS FOLLOWS BEGINNING AT A POINT 132 FEET WEST FROM THE NORTHEAST CORNER OF SAID BLOCK 11 AND RUNNING THENCE SOUTH 0D58' WEST 188 FEET, THENCE NORTH 89D02' WEST 12 FEET, THENCE NORTH 0D58' EAST 188 FEET, THENCE SOUTH 89D02' EAST 12 FEET TO BEGINNING.

010100009
 PART OF LOT 2, BLOCK 12, PLAT A, OGDEN CITY SURVEY BEGINNING 18 FEET WEST FROM THE NORTHEAST CORNER OF SAID LOT 2, AND RUNNING THENCE WEST 114 FEET TO THE NORTHWEST CORNER OF SAID LOT 2, THENCE SOUTH 73.4 FEET, THENCE EAST 132 FEET; THENCE NORTH 25.07 FEET, THENCE WEST 18 FEET; THENCE NORTH 47 FEET 4 INCHES TO BEGINNING.

MCKAY BEGINNINGS LLC

\$12.65

RESERVING TO THE GRANTORS HOWEVER, A RIGHT-OF-WAY FOR FOOT AND VEHICULAR TRAVEL OVER AND ACROSS THE WEST 12 FEET THEREOF. A RIGHT-OF-WAY FOR THE FOOT AND VEHICULAR TRAVEL OF

RI 2449003 PG 23 OF 174

166

TAX SERIAL NO.	LEGAL DESCRIPTION	OWNER	ASSESSMENT .071704%
010100009	<p>THE GRANTEE, ITS OFFICERS, EMPLOYEES, CUSTOMERS AND INVITEES OVER AND ACROSS THE FOLLOWING DESCRIBED LAND IN LOT 1 AND 2, BLOCK 12, PLAT A, OGDEN CITY SURVEY, WEBER COUNTY, UTAH BEGINNING AT A POINT 73 FEET SOUTH OF THE NORTHWEST CORNER OF SAID LOT 2, AND RUNNING THENCE SOUTH 81.7 FEET, MORE OR LESS TO THE SOUTH LINE OF THE NORTH 1/2 OF THE SAID LOT 2, THENCE EAST 18 FEET; THENCE NORTH 73.7 FEET, MORE OR LESS TO A POINT 18 FEET SOUTH AND 18 FEET EAST FROM THE POINT OF BEGINNING; THENCE EAST 246 FEET TO THE EAST LINE OF THE SAID LOT 1, THENCE NORTH 18 FEET; THENCE WEST 264 FEET TO THE POINT OF BEGINNING. SAID RIGHT-OF-WAY TO BE APPURTENANT TO THE REAL PROPERTY FIRST ABOVE DESCRIBED AND TO ALL OTHER REAL PROPERTY HERETOFORE ACQUIRED OR HEREAFTER TO BE ACQUIRED BY THE GRANTEE IN THE SAID BLOCK 12</p>	MCKAY BEGINNINGS LLC	\$12.65
010100016	<p>PART OF LOTS 3, 4, AND 5, IN BLOCK 12, PLAT A, OGDEN CITY SURVEY BEGINNING AT A POINT 126 FEET SOUTH AND 300 FEET EAST OF THE NORTHWEST CORNER OF SAID LOT 5, AND RUNNING THENCE EAST 40 FEET, THENCE SOUTH 85 FEET, THENCE WEST 40 FEET, THENCE NORTH 85 FEET TO THE PLACE OF BEGINNING. ALSO A RIGHT OF WAY FOR PURPOSES, ANIMALS, AND VEHICLES TO BE USED IN COMMON WITH OTHERS AND APPURTENANT TO THE ABOVE DESCRIBED PROPERTY, BEGINNING AT A POINT 95 FEET SOUTH OF THE NORTHWEST CORNER OF LOT 5, AND RUNNING THENCE EAST 24 RODS, MORE OR LESS, TO THE EAST LINE OF SAID LOT 3, THENCE SOUTH 30 FEET, THENCE WEST 24 RODS, MORE OR LESS, TO THE WEST LINE OF SAID LOT 5, THENCE NORTH ON THE WEST LINE OF SAID LOT 5 TO THE PLACE OF BEGINNING.</p>	EDEN HOLDING CORPORATION	\$5.27
010100018	<p>PART OF LOT 3, BLOCK 12, PLAT A, OGDEN CITY SURVEY. BEGINNING AT A POINT 95 FEET SOUTH AND 344 FEET EAST FROM THE NORTHWEST CORNER OF LOT 5, BLOCK 12, PLAT A, OGDEN CITY SURVEY, WEBER COUNTY, UTAH, AND RUNNING THENCE NORTH 85 FEET, THENCE EAST 34 FEET, MORE OR LESS TO A POINT 18 FEET WEST OF THE EAST LINE OF LOT 3, BLOCK 12, THENCE SOUTH 45D EAST 8.48 FEET, THENCE SOUTH 79 FEET, THENCE WEST 40 FEET, MORE OR LESS TO THE PLACE OF BEGINNING.</p> <p>ALSO, TOGETHER WITH A RIGHT-OF-WAY OVER THE FOLLOWING DESCRIBED LAND BEGINNING AT A POINT 95 FEET SOUTH OF THE</p>	DRANEY, RONALD S	\$5.27

SH 2469003 PG 24 OF 128

167

TAX SERIAL NO.	LEGAL DESCRIPTION	OWNER	ASSESSMENT .071704%
010100018	NORTHWEST CORNER OF LOT 5, BLOCK 12, THENCE SOUTH 15 FEET, THENCE EAST 396 FEET, MORE OR LESS TO THE EAST LINE OF LOT 3, BLOCK 12, THENCE NORTH 15 FEET, THENCE WEST 396 FEET, MORE OR LESS TO THE PLACE OF BEGINNING.	DRANEY, RONALD S	\$5.27
010100019	PART OF LOT 3, BLOCK 12, PLAT A, OGDEN CITY SURVEY: BEGINNING AT A POINT 95 FEET SOUTH AND 304 FEET EAST FROM THE NORTHWEST CORNER OF LOT 5, BLOCK 12, AND RUNNING THENCE EAST 40 FEET, THENCE NORTH 85 FEET, THENCE WEST 40 FEET, THENCE SOUTH 85 FEET TO THE PLACE OF BEGINNING. ALSO. A PERPETUAL RIGHT-OF-WAY OVER AND UPON THE FOLLOWING DESCRIBED TRACT OF LAND: BEGINNING AT A POINT 95 FEET SOUTH FROM THE NORTHWEST CORNER OF LOT 5, BLOCK 12, AND RUNNING THENCE EAST 396 FEET, MORE OR LESS TO THE EAST LINE OF LOT 3, BLOCK 12, AND RUNNING THENCE SOUTH 15 FEET, THENCE WEST 396 FEET, MORE OR LESS, TO THE EAST LINE OF WASHINGTON AVENUE, THENCE NORTH 15 FEET TO THE PLACE OF BEGINNING.	EDEN HOLDING CORPORATION	\$5.27
010100020	PART OF LOT 3, BLOCK 12, PLAT A, OGDEN CITY SURVEY. BEGINNING AT A POINT 95 FEET SOUTH AND 264 FEET EAST FROM THE NORTHWEST CORNER OF LOT 5, BLOCK 12, AND RUNNING THENCE EAST 40 FEET, THENCE NORTH 85 FEET, THENCE WEST 40 FEET, THENCE SOUTH 85 FEET TO THE PLACE OF BEGINNING. ALSO. A PERPETUAL RIGHT-OF-WAY OVER AND UPON THE FOLLOWING TRACT OF LAND: BEGINNING AT A POINT 95 FEET SOUTH OF THE NORTHWEST CORNER OF LOT 5, BLOCK 12, AND RUNNING THENCE EAST 396 FEET, MORE OR LESS TO THE EAST LINE OF LOT 3, BLOCK 12, THENCE SOUTH 15 FEET, THENCE WEST 396 FEET, MORE OR LESS TO THE EAST LINE OF WASHINGTON AVENUE, THENCE NORTH 15 FEET TO THE PLACE OF BEGINNING.	EDEN HOLDING CORPORATION	\$7.90
010100021	PART OF LOTS 3 AND 4, BLOCK 12, PLAT A, OGDEN CITY SURVEY BEGINNING AT THE SOUTHEAST CORNER OF SAID LOT 4, AND RUNNING THENCE WEST ALONG THE SOUTH LINE OF SAID LOT, 45 FEET, THENCE NORTH AND PARALLEL TO WASHINGTON AVENUE 110 FEET, THENCE EAST AND PARALLEL TO 27TH STREET, 55.5 FEET, THENCE SOUTH 110 FEET, THENCE WEST 10.5 FEET TO THE PLACE OF BEGINNING. ALSO. A RIGHT-OF-WAY FOR INGRESS AND EGRESS OVER, ACROSS	BURDETT, WILLIAMS GIBBONS ETAL	\$38.08

2449002 PG 25 OF 174

168

TAX SERIAL NO.	LEGAL DESCRIPTION	OWNER	ASSESSMENT .071704%
010100021	AND ALONG THE FOLLOWING DESCRIBED TRACTS OF LAND, IN WEBER COUNTY, UTAH, TO-WIT. PART OF LOTS 3, 4 AND 5, BLOCK 12, PLAT A, OGDEN CITY SURVEY. BEGINNING AT A POINT ON THE EAST LINE OF WASHINGTON AVENUE, IN SAID OGDEN CITY, 95 FEET SOUTH OF THE NORTHWEST CORNER OF SAID LOT 5, AND RUNNING THENCE EAST 24 RODS, MORE OR LESS TO THE EAST LINE OF SAID LOT 3, THENCE SOUTH 30 FEET, THENCE WEST 24 RODS, MORE OR LESS TO THE WEST LINE OF SAID LOT 5, OR THE EAST LINE OF SAID WASHINGTON AVENUE, THENCE NORTH 30 FEET TO THE POINT OF BEGINNING.	BURDETT, WILLIAMS GIBBONS ETAL	\$38.08
010100022	THE EAST 33 FEET OF THE WEST 87 FEET OF THE SOUTH 110 FEET OF LOT 4, BLOCK 12, PLAT A, OGDEN CITY SURVEY, WEBER COUNTY UTAH.	BURDETT, WILLIAM GIBBONS ETAL	\$26.20
010100023	PART OF LOT 4, BLOCK 12, PLAT A, OGDEN CITY SURVEY BEGINNING AT A POINT 78 FEET WEST OF THE SOUTHEAST CORNER OF SAID LOT 4, AND RUNNING THENCE NORTH 110 FEET, MORE OR LESS TO THE NORTH LINE OF THE SOUTH 1/3 OF SAID LOT, THENCE WEST 54 FEET, THENCE SOUTH 110 FEET, MORE OR LESS TO A POINT DUE WEST OF THE PLACE OF BEGINNING, THENCE EAST 54 FEET TO THE PLACE OF BEGINNING. TOGETHER WITH A RIGHT-OF-WAY (129-271).	EDEN HOLDING CORPORATION	\$12.53
010100024	PART OF LOTS 3 & 4, BLOCK 12, PLAT A, OGDEN CITY SURVEY: BEGINNING AT A POINT 125 FEET SOUTH AND 226 FEET EAST FROM THE NORTHWEST CORNER OF LOT 5, BLOCK 12, AND RUNNING THENCE EAST 40 FEET; THENCE SOUTH 85 FEET; THENCE WEST 40 FEET, THENCE NORTH 85 FEET TO THE PLACE OF BEGINNING.	EDEN HOLDING CORPORATION	\$7.02
010100025	PART OF LOTS 3, 4 AND 5, BLOCK 12, PLAT A, OGDEN CITY SURVEY. BEGINNING AT A POINT 125 FEET SOUTH AND 186 FEET EAST FROM THE NORTHWEST CORNER OF LOT 5, AND RUNNING THENCE EAST 40 FEET, THENCE SOUTH 85 FEET, THENCE WEST 40 FEET, THENCE NORTH 85 FEET TO THE PLACE OF BEGINNING. ALSO. A RIGHT-OF-WAY FOR PERSONS, ANIMALS, AND VEHICLES, TO BE USED IN COMMON WITH OTHERS OVER AND ACROSS BEGINNING AT A POINT 95 FEET SOUTH OF THE NORTHWEST CORNER OF SAID LOT 5,	EDEN HOLDING CORPORATION	\$6.89

EN 2449005 PG 28 OF 478

169

TAX SERIAL NO.	LEGAL DESCRIPTION	OWNER	ASSESSMENT .071704%
010100025	AND RUNNING THENCE EAST 24 RODS, MORE OR LESS TO THE EAST LINE OF SAID LOT 3, THENCE SOUTH 30 FEET, THENCE WEST 24 RODS, MORE OR LESS, TO THE WEST LINE OF SAID LOT 5, TO THE PLACE OF BEGINNING.	EDEN HOLDING CORPORATION	\$6.89
010100026	PART OF LOT 4, BLOCK 12, PLAT A, OGDEN CITY SURVEY BEGINNING AT A POINT 125 FEET SOUTH AND 146 FEET EAST FROM THE NORTHWEST CORNER OF LOT 5, BLOCK 12, AND RUNNING THENCE EAST 40 FEET, THENCE SOUTH 85 FEET, THENCE WEST 40 FEET, THENCE NORTH 85 FEET TO THE PLACE OF BEGINNING. TOGETHER WITH THE FOLLOWING DESCRIBED RIGHT-OF-WAY FOR PERSONS, ANIMALS AND VEHICLES TO BE USED IN COMMON WITH OTHERS AND APPURTENANT ONLY TO THE ABOVE DESCRIBED PROPERTY, TO-WIT PART OF LOTS 3, 4, 5, BLOCK 12, PLAT A, OGDEN CITY SURVEY: BEGINNING AT A POINT 95 FEET SOUTH OF THE NORTHWEST CORNER OF SAID LOT 5, AND RUNNING THENCE EAST 24 RODS, MORE OR LESS, TO THE EAST LINE OF SAID LOT 3, THENCE SOUTH 30 FEET, THENCE WEST 24 RODS, MORE OR LESS, TO THE WEST LINE OF SAID LOT 5, THENCE NORTH 30 FEET ALONG THE WEST LINE OF SAID LOT 5, TO THE PLACE OF BEGINNING. ALSO A RIGHT OF WAY ACROSS THE FOLLOWING. BEGINNING AT A POINT 125 FEET SOUTH AND 132 FEET EAST FROM THE NORTHWEST CORNER OF SAID LOT 5 AND RUNNING THENCE SOUTH 95 FEET, MORE OR LESS, TO A POINT 110 FEET NORTH FROM THE SOUTH LINE OF SAID BLOCK 12; THENCE EAST 264 FEET, MORE OR LESS, TO THE EAST LINE OF SAID LOT 3, THENCE NORTH 95 FEET, MORE OR LESS, ALONG THE EAST LINE OF SAID LOT 3 TO A 30 FOOT RIGHT OF WAY, ABOVE DESCRIBED, THENCE WEST 10 FEET, MORE OR LESS, TO A POINT 386 FEET EAST OF THE WEST LINE OF SAID LOT 5, THENCE SOUTH 85 FEET THENCE WEST 240 FEET, THENCE NORTH 85 FEET; MORE OR LESS, TO THE 30 FOOT RIGHT OF WAY DESCRIBED, THENCE WEST 14 FEET TO THE PLACE OF BEGINNING.	EDEN HOLDING CORPORATION	\$5.27
010100027	PART OF LOT 4, BLOCK 12, PLAT A, OGDEN CITY SURVEY BEGINNING AT A POINT 95 FEET SOUTH AND 224 FEET EAST OF THE NORTHWEST CORNER OF LOT 5, IN SAID BLOCK 12, AND RUNNING THENCE EAST 40 FEET, THENCE NORTH 85 FEET, THENCE WEST 40 FEET, THENCE SOUTH 85 FEET TO THE PLACE OF BEGINNING. TOGETHER WITH A PERPETUAL RIGHT OF WAY FOR ALL PURPOSES	EDEN HOLDING CORPORATION	\$4.89

2009-11-18 10:27:19 AM

TAX SERIAL NO.	LEGAL DESCRIPTION	OWNER	ASSESSMENT .071704%
----------------	-------------------	-------	---------------------

01010027

OVER AND UPON THE FOLLOWING TRACTS OF LAND, TO-WIT; BEGINNING AT A POINT 95 FEET SOUTH AND 132 FEET EAST FROM THE NORTHWEST CORNER OF LOT 5 IN SAID BLOCK 12, PLAT A, OF OGDEN CITY SURVEY AND RUNNING THENCE EAST 12 FEET, THENCE NORTH 79 FEET; THENCE NORTH 45D EAST 8.48 FEET, THENCE EAST 228 FEET, MORE OR LESS, TO A POINT 18 FEET WEST OF THE EAST LINE OF LOT 3 IN SAID BLOCK 12; THENCE SOUTH 45D EAST 8.48 FEET; THENCE SOUTH 79 FEET, THENCE EAST 12 FEET; THENCE NORTH 95 FEET; THENCE WEST 284 FEET, MORE LESS, TO A POINT NORTH OF THE PLACE OF BEGINNING, THENCE SOUTH 85 FEET TO PLACE OF BEGINNING.

ALSO. A PERPETUAL RIGHT-OF-WAY OVER AND UPON THE FOLLOWING DESCRIBED TRACT OF LAND: BEGINNING AT A POINT 95 FEET SOUTH FROM THE NORTHWEST CORNER OF LOT 5, IN SAID BLOCK 12, AND RUNNING THENCE EAST 388 FEET, MORE OR LESS TO THE EAST LINE OF LOT 3, IN SAID BLOCK 12, THENCE SOUTH 15 FEET, THENCE WEST 298 FEET, MORE OR LESS TO THE EAST LINE OF WASHINGTON AVENUE, THENCE NORTH 15 FEET TO THE PLACE OF BEGINNING.

EDEN HOLDING CORPORATION

\$4.89

01010028

PART OF LOT 4, BLOCK 12, PLAT A, OGDEN CITY SURVEY BEGINNING AT A POINT 85 FEET SOUTH 184 FEET EAST OF THE NORTHWEST CORNER OF LOT 5, IN SAID BLOCK 12, THENCE RUNNING NORTH 85 FEET, THENCE EAST 40 FEET, THENCE SOUTH 85 FEET, THENCE WEST 40 FEET TO THE PLACE OF BEGINNING.

TOGETHER WITH A PERPETUAL RIGHT OF WAY FOR ALL PURPOSES OVER AND UPON THE FOLLOWING TRACTS OF LAND, TO-WIT, BEGINNING AT A POINT 95 FEET SOUTH AND 132 FEET EAST FROM THE NORTHWEST CORNER OF LOT 5 IN SAID BLOCK 12, PLAT A, OF OGDEN CITY SURVEY AND RUNNING THENCE EAST 12 FEET; THENCE NORTH 79 FEET; THENCE NORTH 45D EAST 8.48 FEET, THENCE EAST 228 FEET, MORE OR LESS, TO A POINT 18 FEET WEST OF THE EAST LINE OF LOT 3 IN SAID BLOCK 12; THENCE SOUTH 45D EAST 8.48 FEET, THENCE SOUTH 79 FEET, THENCE EAST 12 FEET, THENCE NORTH 95 FEET; THENCE WEST 284 FEET, MORE LESS, TO A POINT NORTH OF THE PLACE OF BEGINNING, THENCE SOUTH 85 FEET TO PLACE OF BEGINNING.

ALSO BEGINNING AT A POINT 95 FEET SOUTH OF THE NORTHWEST CORNER OF SAID LOT 5, IN SAID BLOCK 12, AND RUNNING THENCE SOUTH 15 FEET, THENCE EAST 388 FEET, MORE OR LESS TO THE EAST LINE OF LOT 3, IN SAID BLOCK 12, THENCE NORTH 15 FEET,

EDEN HOLDING CORPORATION

\$4.89

2449005 10 20 09 170

171

TAX SERIAL NO.	LEGAL DESCRIPTION	OWNER	ASSESSMENT .071704%
010100028	THENCE WEST 396 FEET, MORE OR LESS, TO THE PLACE OF BEGINNING.	EDEN HOLDING CORPORATION	\$4.89
010100029	PART OF LOT 4, BLOCK 12, PLAT A, OGDEN CITY SURVEY BEGINNING AT A POINT 95 FEET SOUTH AND 144 FEET EAST FROM THE NORTHWEST CORNER OF LOT 5, IN SAID BLOCK 12, AND RUNNING THENCE NORTH 79 FEET, THENCE NORTH 45D EAST 8 48 FEET, THENCE EAST 34 FEET, THENCE SOUTH 85 FEET, THENCE WEST 40 FEET TO THE PLACE OF BEGINNING. TOGETHER WITH A PERPETUAL RIGHT OF WAY FOR ALL PURPOSES OVER AND UPON THE FOLLOWING TRACTS OF LAND, TO-WIT, BEGINNING AT A POINT 95 FEET SOUTH AND 132 FEET EAST FROM THE NORTHWEST CORNER OF LOT 5 IN SAID BLOCK 12, PLAT A, OF OGDEN CITY SURVEY AND RUNNING THENCE EAST 12 FEET, THENCE NORTH 79 FEET, THENCE NORTH 45D EAST 8.48 FEET, THENCE EAST 228 FEET, MORE OR LESS, TO A POINT 18 FEET WEST OF THE EAST LINE OF LOT 3 IN SAID BLOCK 12; THENCE SOUTH 45D EAST 8.48 FEET, THENCE SOUTH 79 FEET; THENCE EAST 12 FEET, THENCE NORTH 95 FEET, THENCE WEST 264 FEET, MORE LESS, TO A POINT NORTH OF THE PLACE OF BEGINNING, THENCE SOUTH 95 FEET TO PLACE OF BEGINNING. ALSO BEGINNING AT A POINT 95 FEET SOUTH OF THE NORTHWEST CORNER OF SAID LOT 5, IN SAID BLOCK 12, THENCE SOUTH 15 FEET, THENCE EAST 396 FEET, MORE OR LESS TO THE EAST LINE OF LOT 3, IN SAID BLOCK 12, THENCE NORTH 15 FEET, THENCE WEST 396 FEET, MORE OR LESS, TO THE PLACE OF BEGINNING.	EDEN HOLDING CORPORATION	\$4.89
010100030	PART OF LOT 5, BLOCK 12, PLAT A, OGDEN CITY SURVEY BEGINNING AT THE SOUTHWEST CORNER OF SAID LOT 5, AND RUNNING THENCE EAST 132 FEET, THENCE NORTH 86 FEET, THENCE WEST 0.3 FEET, THENCE NORTH 58 FEET; THENCE WEST 132 FEET, THENCE SOUTH 124 FEET TO THE PLACE OF BEGINNING.	VOGEL ROBERT L &	\$168.05
010100032	PART OF LOT 5, BLOCK 12, PLAT A, OGDEN CITY SURVEY, WEBER COUNTY, UTAH, BOUNDED AS FOLLOWS; BEGINNING AT A POINT 143 FEET SOUTH OF THE NORTHWEST CORNER OF SAID LOT 5, AND RUNNING THENCE SOUTH 63 FEET, THENCE EAST 132 FEET TO THE EAST LINE OF SAID LOT, THENCE NORTH 10 FEET, THENCE WEST 35 FEET, THENCE NORTH 53 FEET, THENCE WEST 97 FEET TO THE PLACE OF BEGINNING.	TANNER, BLAINE E &	\$141.57

2449003 OF 29 OF 174

172

TAX SERIAL NO.	LEGAL DESCRIPTION	OWNER	ASSESSMENT .071704%
010100032	TOGETHER WITH A PERPETUAL RIGHT OF WAY FOR PERSONS TEAMS & VEHICLES TO TRAVEL ALONG OVER & ACROSS THE FOLLOWING TRACT OR PARCEL OF LAND TO WIT, BEGINNING AT A POINT 110 FEET SOUTH OF THE NORTHWEST CORNER OF SAID LOT 5, THENCE RUNNING EAST 132 FEET, THENCE SOUTH 15 FEET, THENCE WEST 132 FEET THENCE NORTH 15 FEET TO THE PLACE OF BEGINNING.	TANNER, BLAINE E &	\$141.57
010100033	PART OF LOT 5, BLOCK 12, PLAT A, OGDEN CITY SURVEY BEGINNING AT A POINT 125 FEET SOUTH FROM THE NORTHWEST CORNER OF SAID LOT 5, AND RUNNING THENCE SOUTH ON THE WEST LINE OF SAID LOT, 18 FEET, THENCE EAST 97 FEET, MORE OR LESS, TO A POINT 35 FEET WEST OF THE EAST LINE OF SAID LOT 5, THENCE NORTH 18 FEET, THENCE WEST 97 FEET, MORE OR LESS, TO THE PLACE OF BEGINNING. TOGETHER WITH A RIGHT-OF-WAY FOR PERSONS, ANIMALS, VEHICLES TO BE USED IN COMMON WITH OTHERS AND APPURTENANT ONLY TO THE ABOVE DESCRIBED PROPERTY, OVER AND ACROSS BEGINNING 95 FEET SOUTH OF THE NORTHWEST CORNER OF SAID LOT 5, AND RUNNING THENCE EAST 24 RODS, MORE OR LESS, TO THE EAST LINE OF LOT 3, SAID BLOCK 12, THENCE SOUTH 30 FEET, THENCE WEST 24 RODS, MORE OR LESS, TO THE WEST LINE OF SAID LOT 5, THENCE NORTH ON THE WEST LINE OF SAID LOT 5 TO THE PLACE OF BEGINNING.	TANNER, BLAINE E &	\$23.89
010100034	PART OF LOT 5, BLOCK 12, PLAT A, OGDEN CITY SURVEY, BEGINNING AT A POINT OF THE EAST LINE OF SAID LOT 5, 125 FEET SOUTH AND 132 FEET, MORE OR LESS, EAST FROM THE NORTHWEST CORNER OF SAID LOT 5, AND RUNNING THENCE SOUTH ALONG THE EAST LINE OF SAID LOTS 5, 71 FEET, THENCE WEST 35 FEET, THENCE NORTH 71 FEET, THENCE EAST 35 FEET TO THE PLACE OF BEGINNING. ALSO; A RIGHT OF WAY OVER HERRICK AVENUE.	TANNER, BLAINE E &	\$18.38
010100035	PART OF LOT 5, BLOCK 12, PLAT A, OGDEN CITY SURVEY: BEGINNING AT THE NORTHWEST CORNER OF SAID LOT 5, AND RUNNING THENCE SOUTH 85 FEET; THENCE EAST 132 FEET; THENCE NORTH 85 FEET, THENCE WEST 132 FEET TO THE PLACE OF BEGINNING. TOGETHER WITH A PERPETUAL RIGHT OF WAY FOR ALL PURPOSE OVER AND UPON THE FOLLOWING TRACTS OF LAND, TO-WIT, BEGINNING AT A POINT 95 FEET SOUTH AND 132 FEET EAST FROM THE NORTHWEST	EDEN HOLDING CORPORATION	\$584.02

EN 2449003 16 30 05 1703

173

TAX SERIAL NO.	LEGAL DESCRIPTION	OWNER	ASSESSMENT .071704%
010100035	<p>CORNER OF LOT 5 IN SAID BLOCK 12, PLAT A, OF OGDEN CITY SURVEY AND RUNNING THENCE EAST 12 FEET; THENCE NORTH 79 FEET; THENCE NORTH 45D EAST 8.48 FEET, THENCE EAST 228 FEET, MORE OR LESS, TO A POINT 18 FEET WEST OF THE EAST LINE OF LOT 3 IN SAID BLOCK 12; THENCE SOUTH 45D EAST 8.48 FEET, THENCE SOUTH 79 FEET, THENCE EAST 12 FEET; THENCE NORTH 85 FEET, THENCE WEST 264 FEET, MORE LESS, TO A POINT NORTH OF THE PLACE OF BEGINNING, THENCE SOUTH 95 FEET TO PLACE OF BEGINNING.</p> <p>ALSO BEGINNING AT A POINT 95 FEET SOUTH OF THE NORTHWEST CORNER OF SAID LOT 5, AND RUNNING THENCE SOUTH 30 FEET, THENCE EAST 396 FEET, MORE OR LESS TO THE EAST LINE OF LOT 3, IN SAID BLOCK 12; THENCE NORTH 30 FEET, THENCE WEST 396 FEET, MORE OR LESS, TO THE PLACE OF BEGINNING.</p>	EDEN HOLDING CORPORATION	\$584.02
010100037	<p>PART OF LOTS 6 AND 7, BLOCK 12, PLAT A, OGDEN CITY SURVEY. COMMENCING AT A POINT 4 RODS NORTH OF THE SOUTHWEST CORNER OF LOT 6, BLOCK 12, PLAT A, OGDEN CITY SURVEY, AND RUNNING THENCE SOUTH 66 FEET, THENCE EAST 264 FEET, THENCE NORTH 66 FEET, THENCE WEST 264 FEET TO THE PLACE OF BEGINNING.</p> <p>ALSO PART OF LOT 7, BLOCK 12, PLAT A, OGDEN CITY SURVEY BEGINNING AT A POINT 4 RODS NORTH AND 18 FEET 3 INCHES EAST OF THE SOUTHWEST CORNER OF SAID LOT 7, SAID POINT BEING ON THE EAST WALL OF J E BROWNING BUILDING NOW LOCATED THEREON, RUNNING THENCE EAST 113 FEET 9 INCHES, MORE OR LESS, TO THE EAST LINE OF SAID LOT, THENCE NORTH 4 FEET, THENCE WEST 113 FEET 9 INCHES, MORE OR LESS TO THE SAID WALL, THENCE SOUTH ALONG SAID WALL 4 FEET TO THE PLACE OF BEGINNING.</p>	EDEN HOLDING CORPORATION	\$56.00
010100039	<p>PART OF LOT 6, BLOCK 12, PLAT A, OGDEN CITY SURVEY BEGINNING AT A POINT WHICH IS 19 FEET 8 INCHES SOUTH OF THE NORTHWEST CORNER OF THE SOUTH 1/2 OF SAID LOT 6, AND RUNNING THENCE NORTH 40.831 FEET TO A POINT WHICH IS 145 FEET SOUTH OF THE NORTHWEST CORNER OF SAID LOT 6, THENCE EAST 132 FEET, THENCE SOUTH 40.831 FEET TO A POINT WHICH IS 19 FEET 8 INCHES SOUTH OF THE NORTH LINE OF THE SOUTH 1/2 OF SAID LOT 6, THENCE WEST 132 FEET TO THE POINT OF BEGINNING.</p>	FROERER REAL ESTATE INC	\$95.96
010100040	<p>PART OF LOT 6, BLOCK 12, PLAT A, OGDEN CITY SURVEY. BEGINNING</p>	POLLARD, GARY DEE	\$54.28

TH 2449003 P0 31 OF 178

TAX SERIAL NO.	LEGAL DESCRIPTION	OWNER	ASSESSMENT .071704%
010100040	<p>AT A POINT 115 FEET SOUTH OF THE NORTHWEST CORNER OF SAID LOT 6, AND RUNNING THENCE SOUTH 30 FEET, THENCE EAST 120 FEET, THENCE NORTH 30 FEET, THENCE WEST 120 FEET TO THE PLACE OF BEGINNING.</p> <p>TOGETHER WITH AND AS APPURTENANT TO THE ABOVE DESCRIBED TRACT OF LAND, A RIGHT-OF-WAY OVER THE FOLLOWING DESCRIBED LAND BEGINNING AT A POINT 120 FEET EAST OF THE NORTHWEST CORNER OF SAID LOT 6, BLOCK 12, PLAT A, OF OGDEN CITY SURVEY AND RUNNING THENCE SOUTH 145 FEET, THENCE EAST 12 FEET, THENCE NORTH 145 FEET, THENCE WEST 12 FEET TO THE PLACE OF BEGINNING.</p>	POLLARD, GARY DEE	\$54.28
010100041	<p>PART OF LOT 6, BLOCK 12, PLAT A, OGDEN CITY SURVEY BEGINNING AT THE NORTHWEST CORNER OF SAID LOT 6 AND RUNNING THENCE SOUTH 115 FEET, THENCE EAST 120 FEET, THENCE SOUTH 30 FEET, THENCE EAST 12 FEET, THENCE NORTH 145 FEET, THENCE WEST 132 FEET TO THE PLACE OF BEGINNING.</p> <p>SUBJECT TO A RIGHT-OF-WAY OVER THE FOLLOWING DESCRIBED PART OF SAID TRACT OF LAND, BEGINNING AT A POINT 120 FEET EAST OF THE NORTHWEST CORNER OF SAID LOT 6 AND RUNNING THENCE EAST 12 FEET, THENCE SOUTH 145 FEET, THENCE WEST 12 FEET, THENCE NORTH 145 FEET TO THE PLACE OF BEGINNING.</p>	FROERER REAL ESTATE INC	\$524.03
010100042	<p>PART OF LOT 7, BLOCK 12, PLAT "A", OGDEN CITY SURVEY. BEGINNING AT THE NORTHWEST CORNER OF SAID LOT 7, AND RUNNING THENCE EAST 3 RODS, THENCE SOUTH 10 RODS 4 FEET, THENCE WEST 3 RODS, THENCE NORTH 10 RODS 4 FEET, ALONG THE WEST LINE OF SAID LOT 7 TO THE PLACE OF BEGINNING.</p> <p>SUBJECT TO EXISTING RIGHT-OF-WAY OVER THE EAST 6 FEET OF SAID PROPERTY AND TOGETHER WITH A RIGHT-OF-WAY OVER A STRIP OF GROUND 4 FEET IN WIDTH ADJACENT TO AND EAST OF SAID PROPERTY.</p>	FROERER REAL ESTATE INC	\$58.79
010100045	<p>PART OF LOT 8, BLOCK 12, PLAT A, OGDEN CITY SURVEY. BEGINNING AT A POINT 260 FEET SOUTH FROM THE NORTHWEST CORNER OF SAID LOT 8, RUNNING THENCE SOUTH 70 FEET, THENCE EAST 70 FEET, THENCE NORTH 70 FEET, THENCE WEST 70 FEET TO THE PLACE OF BEGINNING.</p>	EDEN HOLDING CORPORATION	\$6.83

E-2449003-08-2009-174

175

TAX SERIAL NO.	LEGAL DESCRIPTION	OWNER	ASSESSMENT .071704%
----------------	-------------------	-------	---------------------

010100046	<p>PART OF LOT 8, BLOCK 12, PLAT A, OGDEN CITY SURVEY- BEGINNING AT A POINT 187 FEET SOUTH FROM THE NORTHEAST CORNER OF SAID LOT 8, RUNNING THENCE SOUTH 143 FEET, THENCE WEST 62 FEET, THENCE NORTH 143 FEET, THENCE EAST 62 FEET TO THE PLACE OF BEGINNING.</p> <p>SUBJECT TO AND TOGETHER WITH THE FOLLOWING RIGHT OF WAY, PART OF LOTS 8 AND 9, BLOCK 12, PLAT "A" OF OGDEN CITY SURVEY, BEGINNING AT A POINT 6 FEET EAST OF THE NORTHWEST CORNER OF SAID LOT 9 AND RUNNING THENCE SOUTH 300 FEET, THENCE EAST 6 FEET, THENCE SOUTH 30 FEET, TO THE SOUTH LINE OF SAID LOT 9, THENCE WEST 18 FEET, THENCE NORTH 330 FEET TO THE NORTH LINE OF SAID LOT 9, THENCE EAST 12 FEET TO THE PLACE OF BEGINNING. (1561-1755)</p>	EDEN HOLDING CORPORATION	\$15.05
-----------	--	--------------------------	---------

010100048	<p>ALL OF LOT 8, BLOCK 12, PLAT "A" OF OGDEN CITY SURVEY, TOGETHER WITH AND SUBJECT TO A RIGHT OF WAY WHICH BEGINS AT THE NORTHWEST CORNER OF SAID LOT 9, AND RUNNING THENCE EAST 6 FEET, THENCE SOUTH 300 FEET; THENCE EAST 6 FEET, THENCE SOUTH 30 FEET TO THE SOUTH LINE OF SAID LOT 9, THENCE WEST 18 FEET, THENCE NORTH 330 FEET TO THE NORTH LINE OF LOT 8 IN SAID BLOCK 12; THENCE EAST 6 FEET TO THE PLACE OF BEGINNING CONTAINING 1.0 ACRES MORE OR LESS.</p> <p>RESERVING TO GRANTOR A PERPETUAL EASEMENT, PLUS ACCESS FOR INGRESS AND EGRESS FOR GRANTOR'S CONSTRUCTION, OPERATION, ENLARGEMENT, UPGRADING AND MAINTENANCE OF ITS ELECTRICAL FACILITIES, INCLUDING TELEGRAPH, TELEPHONE OR FIBER OPTICS USE, PLUS UNDERGROUND OR OVERHEAD BOOSTER STATIONS, IF NECESSARY, LOCATED OVER AND ACROSS THE EAST 6 FEET AND THE SOUTH 6 FEET THEREOF.</p>	MCKAY BEGINNINGS LLC	\$486.06
-----------	--	----------------------	----------

010100051	<p>PART OF THE NORTH 1/2 OF LOT 10, BLOCK 12, PLAT A, OGDEN CITY SURVEY: BEGINNING AT A POINT 90 FEET NORTH OF THE SOUTHEAST CORNER OF THE NORTH 1/2 OF LOT 10, AND RUNNING THENCE WEST 132 FEET, MORE OR LESS TO THE WEST LINE OF LOT 10, THENCE NORTH 75 FEET, MORE OR LESS TO THE NORTHWEST CORNER OF LOT 10, THENCE EAST 132 FEET, MORE OR LESS TO THE NORTHEAST CORNER OF LOT 10, THENCE SOUTH 75 FEET, MORE OR LESS TO THE</p>	WHITE, CHARLES H	\$63.20
-----------	--	------------------	---------

11-18-09 10:55:11 AM

TAX SERIAL NO.	LEGAL DESCRIPTION	OWNER	ASSESSMENT .071704%
010100051	PLACE OF BEGINNING	WHITE, CHARLES H	\$63.20
010100060	PART OF LOTS 3, 4, AND 5, BLOCK 12, PLAT A, OF OGDEN CITY SURVEY BEGINNING AT A POINT 125 FEET SOUTH AND 132 FEET EAST FROM THE NORTHWEST CORNER OF SAID LOT 5, AND RUNNING THENCE SOUTH 95 FEET, MORE OR LESS, TO A POINT 110 FEET NORTH FROM THE SOUTH LINE OF SAID BLOCK 12, AND RUNNING THENCE EAST 264 FEET, MORE OR LESS, TO THE EAST LINE OF SAID LOT 3, THENCE NORTH ON THE EAST LINE OF SAID LOT, 85 FEET; THENCE WEST 10 FEET, MORE OR LESS, TO A POINT 388 FEET EAST OF THE WEST LINE OF LOT 5, THENCE SOUTH 85 FEET, THENCE WEST 240 FEET; THENCE NORTH 85 FEET, THENCE WEST 14 FEET TO THE PLACE OF BEGINNING. SUBJECT TO A RIGHT OF WAY OVER AND UPON THE ABOVE DESCRIBED PARCEL. (E#1524616)	EDEN HOLDING CORPORATION	\$7.25
010100061	PART OF LOTS 3, 4, AND 5, BLOCK 12, PLAT A, OF OGDEN CITY SURVEY: BEGINNING AT A POINT 95 FEET SOUTH AND 132 FEET EAST FROM THE NORTHWEST CORNER OF LOT 5, BLOCK 12, PLAT A, OGDEN CITY SURVEY, AND RUNNING THENCE EAST 12 FEET, THENCE NORTH 85 FEET; THENCE EAST 240 FEET, MORE OR LESS, TO A POINT 12 FEET WEST OF THE EAST HALF OF LOT 3, BLOCK 12, THENCE SOUTH 85 FEET; THENCE EAST 12 FEET, THENCE NORTH 85 FEET, THENCE WEST 264 FEET, MORE OR LESS, TO A POINT NORTH OF THE PLACE OF BEGINNING, THENCE SOUTH 95 FEET TO THE PLACE OF BEGINNING. SUBJECT TO A RIGHT OF WAY OVER AND ACROSS THE ABOVE DESCRIBED PARCEL. (E#1524617 TO 1524620)	EDEN HOLDING CORPORATION	\$7.25
010110022	PART OF LOT 6, BLOCK 13, PLAT A, OGDEN CITY SURVEY BEGINNING AT A POINT 4 RODS SOUTH OF THE NORTHWEST CORNER OF SAID LOT 6, AND RUNNING THENCE SOUTH 3 RODS, THENCE EAST 8 RODS, THENCE NORTH 7 RODS, THENCE WEST 2 FEET, THENCE SOUTH 4 RODS, THENCE WEST 130 FEET TO THE PLACE OF BEGINNING.	WESTERN MORTGAGE SERVICES INC	\$65.83
010140021	PART OF LOTS 4 AND 5, BLOCK 16, PLAT A, OGDEN CITY SURVEY, WEBER COUNTY, UTAH BEGINNING AT A POINT 523.5 FEET SOUTH FROM THE NORTHWEST CORNER OF SAID BLOCK 16, AND RUNNING THENCE SOUTH 136.5 FEET, MORE OR LESS, TO THE NORTH LINE	AJK PARTNERS INC	\$69.73

2449003 RE 34 OF 174

177

TAX SERIAL NO.	LEGAL DESCRIPTION	OWNER	ASSESSMENT .071704%
010140021	OF 26TH STREET, THENCE EAST ALONG THE NORTH LINE OF 26TH STREET 149.44 FEET; THENCE NORTH 136.5 FEET, MORE OR LESS, TO A POINT EAST OF THE POINT OF BEGINNING; THENCE WEST 149.44 FEET TO THE POINT OF BEGINNING.	AJK PARTNERS INC	\$69.73
010150004	PART OF LOT 1 AND 10, BLOCK 17, PLAT A, OGDEN CITY SURVEY, WEBER COUNTY, UTAH: BEGINNING 105.5 FEET WEST FROM THE SOUTHEAST CORNER OF SAID LOT 1, AND RUNNING THENCE WEST 78.5 FEET, THENCE NORTH 132 FEET TO THE NORTH LINE OF SAID LOT, THENCE WEST 6.0 FEET, THENCE NORTH 40 FEET, THENCE EAST 84.5 FEET, THENCE SOUTH 172 FEET TO BEGINNING.	HAMPTON INVESTMENT COMPANY	\$110.06
010150008	PART OF LOT 3, BLOCK 17, PLAT A, OGDEN CITY SURVEY. BEGINNING ON THE SOUTH FACE OF BUILDING WALL SOUTH 0D58' WEST 83.89 FEET FROM THE NORTHWEST CORNER OF SAID LOT 3, RUNNING THENCE SOUTH 0D58' WEST 38.79 FEET TO THE SOUTHWEST CORNER OF SAID LOT 3, THENCE SOUTH 89D02' EAST 122.39 FEET, THENCE NORTH 0D58' EAST 38.02 FEET TO THE SOUTH FACE OF BUILDING WALL, THENCE NORTH 88D40'22" WEST 122.39 FEET ALONG SAID WALL TO THE POINT OF BEGINNING.	LEGAL ARTS ASSOCIATES LLC	\$195.76
010150009	PART OF LOT 3, BLOCK 17, PLAT A, OGDEN CITY SURVEY, BEGINNING AT A POINT 38.50 FEET SOUTH 0D58' WEST FROM THE NORTHWEST CORNER OF SAID LOT 3, AND RUNNING THENCE SOUTH 0D58' WEST 30.78 FEET; THENCE SOUTH 89D02' EAST 89.53 FEET, THENCE NORTH 51D32' EAST 12.84 FEET, THENCE SOUTH 88D02' EAST 37.54 FEET TO A POINT SOUTH 89D02' EAST 145.99 FEET FROM THE WEST LINE OF SAID LOT 3, THENCE NORTH 0D58' EAST 22.62 FEET TO A POINT SOUTH 89D02' EAST FROM THE POINT OF BEGINNING; THENCE NORTH 89D02' WEST 145.99 FEET TO THE PLACE OF BEGINNING. TOGETHER WITH A 1/2 INTEREST IN THE BRICK WALL THAT FORMS THE SOUTH BOUNDARY OF THE ABOVE DESCRIBED PROPERTY AND MORE PARTICULARLY DESCRIBED IN THAT CERTAIN DEED DATED JUNE 13, 1940 AND RECORDED IN BOOK 256, PAGE 174 OF DEEDS IN THE OFFICE OF THE WEBER COUNTY RECORDER. TOGETHER WITH AND SUBJECT TO A RIGHT OF WAY DESCRIBED AS FOLLOWS: BEGINNING SOUTH 0D58' WEST 38.50 FEET AND SOUTH 89D02' EAST 123.79 FEET FROM THE NORTHWEST CORNER OF SAID	DEFENDER BUILDING LLC	\$120.63

BOOK 256 OF DEEDS

TAX SERIAL NO.	LEGAL DESCRIPTION	OWNER	ASSESSMENT .071704%
010150009	LOT 3, THENCE SOUTH 89D02' EAST 144.1 FEET; THENCE NORTH 0D58' EAST 12 FEET; THENCE NORTH 89D02' WEST 163 FEET, THENCE SOUTH 0D58' WEST 12 FEET, THENCE SOUTH 89D02' EAST 18 9 FEET TO BEGINNING.	DEFENDER BUILDING LLC	\$120.63
010150011	PART OF LOT 3, BLOCK 17, PLAT A, OGDEN CITY SURVEY. BEGINNING AT A POINT 22.35 FEET SOUTH OF THE NORTHWEST CORNER OF SAID LOT 3, THE SAME BEING AT A POINT 292.51 FEET NORTH AND 76 FEET EAST OF OGDEN CITY MONUMENT 3, BEING AT THE INTERSECTION OF 26TH ST AND WASHINGTON AVENUE, AND RUNNING THENCE SOUTH 16.15 FEET, THENCE EAST 166 FEET, THENCE NORTH 16.15 FEET, THENCE WEST 166 FEET TO THE PLACE OF BEGINNING. GRANTING AND RESERVING A RIGHT-OF-WAY AS THE SAME NOW EXISTS OVER THAT STRIP OF GROUND COMMENCING AT A POINT 38.5 FEET SOUTH AND 166 FEET EAST OF THE NORTHWEST CORNER OF SAID LOT 3, THENCE EAST TO OGDEN AVENUE, THENCE NORTH 12 FEET, THENCE WEST TO A POINT 12 FEET DUE NORTH OF THE PLACE OF BEGINNING, THENCE SOUTH 12 FEET TO THE PLACE OF BEGINNING. ALSO SUBJECT TO RIGHTS-OF-WAY OF RECORD AND PARTY WALL AGREEMENTS OF RECORD.	TRIBE, ALBERTA S &	\$53.85
010150012	PART OF LOTS 3 AND 4, BLOCK 17, PLAT A, OGDEN CITY SURVEY, WEBER COUNTY, UTAH BEGINNING AT A POINT 22.35 FEET SOUTH OF THE NORTHWEST CORNER OF SAID LOT 3, AND RUNNING THENCE EAST 166 FEET, THENCE NORTH 60.40 FEET, MORE OR LESS, TO A POINT 28 FEET AND 7 INCHES SOUTH OF THE NORTH LINE OF THE SOUTH 1/2 OF SAID LOT 4, THENCE WEST 166 FEET, THENCE SOUTH 60.40 FEET, MORE OR LESS, TO PLACE OF BEGINNING. TOGETHER WITH A RIGHT-OF-WAY OVER THE FOLLOWING DESCRIBED TRACT OF LAND PART OF LOTS 3 AND 4, BLOCK 17, PLAT A, OGDEN CITY SURVEY BEGINNING AT A POINT 38.5 FEET SOUTH AND 166 FEET EAST FROM THE NORTHWEST CORNER OF SAID LOT 3; RUNNING THENCE EAST 121.9 FEET TO THE WEST LINE OF OGDEN AVENUE; THENCE NORTH 12 FEET, THENCE WEST 109.9 FEET, THENCE NORTH 64 FEET, THENCE WEST 12 FEET, THENCE SOUTH 76 FEET, MORE OR LESS, TO THE PLACE OF BEGINNING.	OLD COURTHOUSE LLC	\$184.06
010150019	PART OF LOTS 5 AND 6, BLOCK 17, PLAT A, OGDEN CITY SURVEY.	BEN LOMOND SUITES LLC	\$116.78



179

TAX SERIAL NO.	LEGAL DESCRIPTION	OWNER	ASSESSMENT .071704%
010150019	BEGINNING AT A POINT 68.0 FEET, SOUTH 0D58' WEST AND 159.5 FEET SOUTH 89D02' EAST FROM THE NORTHWEST CORNER OF SAID LOT 5 AND RUNNING THENCE NORTH 0D58' EAST 100.0 FEET, THENCE SOUTH 89D02' EAST 112.80 FEET TO THE WEST LINE OF OGDEN AVENUE, THENCE ALONG SAID WEST LINE THE FOLLOWING TWO COURSES: SOUTH 14D50' EAST 67.55 FEET AND SOUTH 0D58' WEST 64.0 FEET TO A POINT NORTH 0D58' EAST 35.0 FEET FROM THE SOUTHEAST CORNER OF SAID LOT 5, THENCE NORTH 89D02' WEST 131.19 FEET, THENCE NORTH 0D58' EAST 28.0 FEET TO THE POINT OF BEGINNING.	BEN LOMOND SUITES LLC	\$116.78
010150023	PART OF LOT 6, BLOCK 17, PLAT A, OGDEN CITY SURVEY, WEBER COUNTY, UTAH. BEGINNING AT A POINT 164 FEET EAST FROM THE NORTHWEST CORNER OF SAID LOT 6, AND RUNNING THENCE SOUTH 100 FEET, THENCE EAST 108.3 FEET TO THE WEST LINE OF OGDEN AVENUE, THENCE NORTH 14D50' WEST 103.92 FEET ALONG WEST LINE OF OGDEN AVENUE TO THE NORTH LINE OF SAID LOT 6, THENCE WEST 80 FEET, MORE OR LESS, TO THE PLACE OF BEGINNING.	SAISSAN, JAYHOUN S 50% ETAL	\$195.63
010150026	PART OF LOT 7, BLOCK 17, PLAT A, OGDEN CITY SURVEY, WEBER COUNTY, UTAH: BEGINNING AT THE NORTHEAST CORNER OF SAID BLOCK, AND RUNNING THENCE WEST 100 FEET, THENCE SOUTH 100 FEET, THENCE EAST 100 FEET, THENCE NORTH 100 FEET TO THE PLACE OF BEGINNING.	CAVENDISH, FREDERICK	\$28.68
010150045	ALL OF LOT 6 AND 7, AND THE WEST 14 FEET OF LOT 5, H.D. WISE SUBDIVISION, OGDEN CITY, WEBER COUNTY, UTAH. ALSO THE VACATED ALLEYS ON THE NORTH AND WEST OF SAID PROPERTY (1472-595).	US BANK NATIONAL ASSOCIATION	\$87.30
010150046	ALL OF LOTS 8, 9, 10, 11 AND 12, H.D. WISE SUBDIVISION, AND A VACATED ALLEY, OGDEN CITY, WEBER COUNTY, UTAH; DESCRIBED AS FOLLOWS BEGINNING AT THE NORTHEAST CORNER OF SAID LOT 12, RUNNING THENCE SOUTH 90.7 FEET; THENCE WEST 111 FEET, THENCE NORTH 90.7 FEET, THENCE EAST 111 FEET TO THE POINT OF BEGINNING.	US BANK NATIONAL ASSOCIATION	\$613.76
010150047	ALL OF LOTS 13 AND 14, H.D. WISE SUBDIVISION, OGDEN CITY,	TRIBE, ALBERTA S &	\$106.02

2442001-14-35-08-174

180

TAX SERIAL NO.	LEGAL DESCRIPTION	OWNER	ASSESSMENT .071704%
010150047	WEBER COUNTY, UTAH.	TRIBE, ALBERTA S &	\$106.02
010150056	<p>PART OF LOT 3, BLOCK 17, PLAT "A" OF OGDEN CITY SURVEY. BEGINNING AT A POINT 69.28 FEET SOUTH 0058' WEST OF THE NORTHWEST CORNER OF SAID LOT 3, AND RUNNING THENCE SOUTH 0058' WEST 24.61 FEET TO POINT ON SOUTH FACE OF BUILDING WALL, THENCE SOUTH 88D40'22" EAST 122.39 FEET ALONG SAID WALL, THENCE SOUTH 0058' WEST 38.02 FEET TO THE SOUTH LINE OF SAID LOT 3, THENCE SOUTH 89D02' EAST 20 FEET TO A POINT WHICH IS 188 3 FEET NORTH 89D02' WEST FROM THE SOUTHEAST CORNER OF SAID LOT 3, THENCE NORTH 0058' EAST 56.98 FEET, THENCE SOUTH 89D02' EAST 3.00 FEET, THENCE NORTH 0058' EAST 14.58 FEET, THENCE NORTH 89D02' WEST 37.54 FEET; THENCE SOUTH 51D32' WEST 12.84 FEET TO A POINT SOUTH 89D02' EAST OF BEGINNING, THENCE NORTH 89D02' WEST 98.53 FEET TO THE PLACE OF BEGINNING.</p> <p>LESS AND EXCEPTING THE FOLLOWING DESCRIBED PROPERTIES: BEGINNING AT A POINT ON THE EAST FACE OF A BUILDING, SAID POINT BEING NORTH 89D02' WEST 187.38 FEET FROM THE SOUTHEAST CORNER OF LOT 3, BLOCK 17, PLAT "A", OGDEN CITY SURVEY AND RUNNING THENCE SOUTH 1D05'10" WEST ALONG SAID EAST FACE 0.44 FEET TO THE SOUTH FACE OF SAID BUILDING; THENCE NORTH 88D54'50" WEST ALONG SAID SOUTH FACE 16.00 FEET, THENCE SOUTH 1D05'10" WEST ALONG SAID SOUTH FACE 0.73 FEET, THENCE NORTH 88D54'50" WEST ALONG SAID FACE 6.42 FEET; TO THE INSIDE FACE OF A BUILDING EXTENDED SOUTHERLY, THENCE NORTH 1D05'10" EAST ALONG SAID FACE OF BUILDING 40.04 FEET TO THE NORTH FACE OF A BUILDING, THENCE SOUTH 88D54'50" EAST ALONG SAID NORTH FACE 5.12 FEET TO THE WEST FACE OF SAID BUILDING, THENCE NORTH 1D05'10" EAST ALONG SAID WEST FACE 18.00 FEET TO THE NORTH FACE OF SAID BUILDING; THENCE SOUTH 88D54'50" EAST ALONG SAID NORTH FACE 17.30 FEET TO THE EAST FACE OF SAID BUILDING; THENCE SOUTH 1D05'10" WEST ALONG SAID EAST FACE 58.87 FEET TO THE POINT OF BEGINNING.</p> <p>BEGINNING AT A POINT NORTH 89D02' WEST 188.30 FEET FROM THE SOUTHEAST CORNER OF LOT 3, BLOCK 17, PLAT "A", OGDEN CITY SURVEY AND RUNNING THENCE NORTH 89D02' WEST 20.00 FEET, THENCE NORTH 0058' EAST 38.02 FEET, THENCE NORTH 89D02' WEST 1.42 FEET TO THE INSIDE FACE OF A BUILDING, THENCE NORTH 1D05'10"</p>	COREY BUILDING L C	\$117.94

11/18/09 10:00 AM

181

TAX SERIAL NO.	LEGAL DESCRIPTION	OWNER	ASSESSMENT .071704%
010150056	EAST ALONG SAID FACE OF BUILDING 0.89 FEET TO THE NORTH FACE OF A BUILDING; THENCE SOUTH 88D54'50" EAST ALONG SAID NORTH FACE 5.12 FEET TO THE WEST FACE OF SAID BUILDING; THENCE NORTH 1D05'10" EAST ALONG SAID WEST FACE 16.00 FEET TO THE NORTH FACE OF SAID BUILDING; THENCE SOUTH 88D54'50" EAST ALONG SAID NORTH FACE 16.26 FEET, THENCE SOUTH 0D58' WEST 58.87 FEET TO THE POINT OF BEGINNING.	COREY BUILDING L C	\$117.94
010150050	PART OF LOTS 1 AND 10, BLOCK 17, PLAT A, OGDEN CITY SURVEY. BEGINNING AT A POINT 180 FEET WEST OF THE SOUTHEAST CORNER OF SAID LOT 10, THENCE NORTH 66 FEET, THENCE WEST 100 FEET, THENCE SOUTH 188 FEET, MORE OR LESS, TO A POINT ON THE NORTH LINE OF 26TH STREET, AND WEST LINE OF LOT 1, THENCE EAST 106 FEET, THENCE NORTH 132 FEET, THENCE WEST 6 FEET TO THE POINT OF BEGINNING. SUBJECT TO A 16.5 FOOT RIGHT OF WAY DESCRIPTION AS FOLLOWS: PART OF LOT 1, BLOCK 17, PLAT A, OGDEN CITY SURVEY, WEBER COUNTY, UTAH: BEGINNING 40 FEET EAST OF THE NORTHWEST CORNER OF SAID LOT 1, AND RUNNING THENCE SOUTH 16.5 FEET, THENCE EAST 108 FEET, THENCE NORTH 18.5 FEET, THENCE WEST 106 FEET TO THE POINT OF BEGINNING. TOGETHER WITH THAT PORTION OF THE VACATED OGDEN AVENUE, ABUTTING ON THE WEST (E# 2376807)	TONAV INVESTMENTS LC	\$300.98
010170001	ALL OF LOTS 1 AND 10, AND PART OF LOTS 2, 3 AND 4, BLOCK 19, PLAT A, OGDEN CITY SURVEY, WEBER COUNTY, UTAH. BEGINNING 165 FEET EAST FROM THE SOUTHWEST CORNER OF SAID BLOCK 19, THENCE NORTH 326.5 FEET, MORE OR LESS, TO A POINT SOUTH 41D37' WEST FROM A POINT 224.5 FEET EAST OF THE NORTHWEST CORNER OF SAID LOT 4; THENCE NORTH 41D37' EAST TO A POINT WHICH IS EAST OF A POINT 65 FEET SOUTH OF THE NORTHWEST CORNER OF SAID LOT 4, THENCE WEST TO A POINT 165 FEET EAST OF THE WEST LINE OF LOT 4, THENCE NORTH 35 FEET, THENCE EAST TO A POINT SOUTH 41D37' WEST OF A POINT 224.5 FEET EAST OF THE NORTHWEST CORNER OF LOT 4; THENCE NORTH 41D37' EAST TO THE NORTH LINE	INTERSTATE BRANDS CORPORATION	\$1,163.05

2449003 19 39 05 178

TAX SERIAL NO.	LEGAL DESCRIPTION	OWNER	ASSESSMENT .071704%
010170001	OF LOT 4; THENCE EAST 105.45 FEET, MORE OR LESS, TO THE NORTHEAST CORNER OF LOT 4, THENCE SOUTH 132 FEET TO THE SOUTHEAST CORNER OF LOT 4, THENCE EAST 333.5 FEET TO THE NORTHEAST CORNER OF SAID LOT 10; THENCE SOUTH 265.38 FEET, MORE OR LESS, TO THE SOUTHEAST CORNER OF BLOCK 19, THENCE WEST 502 FEET, MORE OR LESS, TO THE PLACE OF BEGINNING.	INTERSTATE BRANDS CORPORATION	\$1,163.05
010170006	BEGINNING AT A POINT 10 RODS EAST OF THE SOUTHWEST CORNER OF LOT 2, BLOCK 19, PLAT A, OGDEN CITY SURVEY, WEBER COUNTY, UTAH, AND RUNNING WEST 10 RODS, THENCE NORTH 366.88 FEET TO A POINT 30 FEET SOUTH OF THE NORTHWEST CORNER OF LOT 4, BLOCK 19, PLAT A, OGDEN CITY SURVEY, RUNNING THENCE EAST 165 FEET, THENCE SOUTH 35 FEET, THENCE EAST 10 FEET, THENCE SOUTH 41D37' WEST TO A POINT DUE NORTH OF THE POINT OF BEGINNING, THENCE SOUTH TO THE POINT OF BEGINNING.	INTERSTATE BRANDS CORPORATION	\$173.17
010170023	COMMENCING 65 FEET 8.5 INCHES SOUTH OF THE NORTHWEST CORNER OF LOT 6, BLOCK 19, PLAT A, OGDEN CITY SURVEY, WEBER COUNTY, UTAH, AND RUNNING THENCE SOUTH 66 FEET AND 3.5 INCHES, THENCE EAST 65 FEET, THENCE NORTH 67 FEET, THENCE WEST 25 FEET, THENCE SOUTH 8.5 INCHES, THENCE WEST TO THE PLACE OF BEGINNING.	EDWARDS, BRUCE	\$12.37
010170024	PART OF LOT 6, BLOCK 19, PLAT A, OGDEN CITY SURVEY, WEBER COUNTY, UTAH: BEGINNING AT THE NORTHWEST CORNER OF SAID LOT; AND RUNNING THENCE EAST 40 FEET, THENCE SOUTH 65 FEET 8.5 INCHES, THENCE WEST 40 FEET, THENCE NORTH 65 FEET 8.5 INCHES TO THE PLACE OF BEGINNING. ALSO: THE NORTH 1/2 OF THE NORTH WALL OF THE ALLEN HOTEL, AND LAND THEREUNDER BEING DESCRIBED AS FOLLOWS: COMMENCING 65 FEET SOUTH OF THE NORTHWEST CORNER OF SAID LOT 6; AND RUNNING THENCE SOUTH 8.5 INCHES, THENCE EAST 40 FEET, THENCE NORTH 8.5 INCHES, THENCE WEST 40 FEET TO THE PLACE OF BEGINNING	EDWARDS, BRUCE	\$84.19
010170025	PART OF LOT 6, BLOCK 19, PLAT A, OGDEN CITY SURVEY, WEBER COUNTY, UTAH: BEGINNING 40 FEET EAST FROM THE NORTHWEST	EDWARDS, BRUCE	\$70.13

2449003 00 00 00 178

183

TAX SERIAL NO.	LEGAL DESCRIPTION	OWNER	ASSESSMENT .071704%
010170025	CORNER OF BLOCK 19, PLAT A, THENCE SOUTH 65 FEET, THENCE EAST 25 FEET, THENCE SOUTH 67 FEET, THENCE EAST 25 FEET, THENCE NORTH 132 FEET. THENCE WEST 50 FEET TO THE BEGINNING.	EDWARDS, BRUCE	\$70.13
010170026	PART OF LOT 6, BLOCK 19, PLAT A, OGDEN CITY SURVEY, WEBER COUNTY, UTAH BEGINNING AT A POINT 90 FEET EAST FROM THE NORTHWEST CORNER OF SAID LOT 6, AND RUNNING THENCE SOUTH 132 FEET, THENCE EAST 25 FEET, THENCE NORTH 132 FEET, THENCE WEST 25 FEET TO BEGINNING. TOGETHER WITH AND SUBJECT TO EXISTING RIGHT-OF-WAY.	AVENUE ARTS L L C	\$128.06
010170027	PART OF LOT 6, BLOCK 19, PLAT A, OGDEN CITY SURVEY BEGINNING AT A POINT 140 FEET EAST FROM THE NORTHWEST CORNER OF SAID LOT 6, AND RUNNING THENCE SOUTH 132 FEET; THENCE EAST 20 FEET, THENCE NORTH 132 FEET, THENCE WEST 20 FEET TO THE PLACE OF BEGINNING.	STAR NOODLE LLC	\$10.05
010170028	PART OF LOT 6, BLOCK 19, PLAT A, OGDEN CITY SURVEY, WEBER COUNTY, UTAH BEGINNING AT A POINT 160 FEET EAST OF THE NORTHWEST CORNER OF SAID LOT 6, AND RUNNING THENCE EAST 34 FEET, THENCE SOUTH 132 FEET, MORE OR LESS, TO THE SOUTH LINE OF SAID LOT 6, THENCE WEST 34 FEET, THENCE NORTH 132 FEET TO THE PLACE OF BEGINNING. SUBJECT TO AND INCLUDING EXISTING EASEMENTS, PARTY WALL RIGHTS AND AGREEMENTS.	STAR NOODLE LLC	\$147.96
010170029	PART OF LOT 6, BLOCK 19, PLAT A, OGDEN CITY SURVEY, WEBER COUNTY, UTAH BEGINNING AT A POINT 194 FEET EAST OF THE NORTHWEST CORNER OF SAID LOT 6, AND RUNNING THENCE EAST 20 FEET, THENCE SOUTH 132 FEET, THENCE WEST 20 FEET, THENCE NORTH 132 FEET TO THE PLACE OF BEGINNING TOGETHER WITH AND SUBJECT TO ALL RIGHTS-OF-WAY, EASEMENTS AND APPURTENANCES BELONGING TO OR CONNECTED WITH SAID PREMISES.	STAR NOODLE LLC	\$18.93
010170032	PART OF LOTS 6 AND 7, BLOCK 19, PLAT A, OGDEN CITY SURVEY, WEBER COUNTY, UTAH BEGINNING AT A POINT 23 FEET EAST OF THE	LBJ INVESTMENTS LTD	\$203.34

11-18-09 10:41:48 AM

TAX SERIAL NO.	LEGAL DESCRIPTION	OWNER	ASSESSMENT .071704%
010170032	NORTHWEST CORNER OF SAID LOT 7, AND RUNNING THENCE SOUTH 132 FEET, THENCE WEST 43 FEET, THENCE NORTH 132 FEET, THENCE EAST 43 FEET TO THE POINT OF BEGINNING.	LBJ INVESTMENTS LTD	\$203.34
010170033	PART OF LOT 7, BLOCK 19, PLAT A, OGDEN CITY SURVEY, WEBER COUNTY, UTAH BEGINNING AT A POINT 23 FEET EAST OF THE NORTHWEST CORNER OF SAID LOT 7; AND RUNNING THENCE EAST 22 FEET, THENCE SOUTH 8 RODS, THENCE WEST 22 FEET, THENCE NORTH 8 RODS TO THE PLACE OF BEGINNING.	IMB REAL ESTATE HOLDING	\$20.82
010170034	PART OF LOT 7, BLOCK 19, PLAT A, OGDEN CITY SURVEY, WEBER COUNTY, UTAH BEGINNING AT A POINT 45 FEET EAST OF THE NORTHWEST CORNER OF SAID LOT 7, AND RUNNING THENCE EAST 22 FEET 5 INCHES, THENCE SOUTH 69.5 FEET, THENCE WEST 17 INCHES, THENCE SOUTH 62.5 FEET, THENCE WEST 21 FEET, THENCE NORTH 132 FEET TO THE PLACE OF BEGINNING.	IMB REAL ESTATE HOLDING	\$246.82
010170035	PART OF LOT 7, BLOCK 19, PLAT A, OGDEN CITY SURVEY, WEBER COUNTY, UTAH: BEGINNING 67 FEET 5 INCHES EAST OF THE NORTHWEST CORNER OF SAID LOT 7, RUNNING THENCE SOUTH 69.5 FEET, THENCE WEST 17 INCHES, THENCE SOUTH 62.5 FEET, THENCE EAST 21 FEET 2 6 INCHES, THENCE NORTH 8 RODS, THENCE WEST TO THE POINT OF BEGINNING.	IMB REAL ESTATE HOLDING	\$20.08
010170036	<p>PART OF LOT 7, BLOCK 19, PLAT A, OGDEN CITY SURVEY, WEBER COUNTY, UTAH: BEGINNING AT A POINT 67 FEET AND 8.6 INCHES EAST OF THE NORTHWEST CORNER OF SAID LOT 7, AND RUNNING THENCE SOUTH 8 RODS, THENCE EAST 62 FEET 21.8 INCHES, THENCE NORTH 132 FEET, THENCE WEST 41 FEET, THENCE SOUTH 25 FEET, THENCE WEST 3.1 FEET, THENCE NORTH 25 FEET, THENCE WEST 18 FEET 11.8 INCHES TO THE PLACE OF BEGINNING.</p> <p>ALSO A RIGHT OF WAY OVER AND ACROSS THE FOLLOWING DESCRIBED PROPERTY, TO-WIT: PART OF AFORESAID LOT 7 BEGINNING AT A POINT 115 FEET WEST FROM THE NORTHEAST CORNER OF SAID LOT 7, AND RUNNING THENCE WEST 10 FEET, THENCE SOUTH 122 FEET, THENCE WEST 42 FEET, THENCE NORTH 15 FEET, THENCE WEST 16.5 FEET TO CENTER OF WALL, THENCE SOUTH 25 FEET,</p>	CALEGORY, JAMES L TRUSTEE	\$63.56

ENCL. 1-10-09

185

TAX SERIAL NO.	LEGAL DESCRIPTION	OWNER	ASSESSMENT .071704%
010170036	<p>THENCE EAST 68.5 FEET, THENCE NORTH 132 FEET TO PLACE OF BEGINNING, OR IF ANY PORTION OF THE ABOVE DESCRIBED PROPERTY BE CLOSED TO RIGHT-OF-WAY PURPOSES, RIGHT-OF-WAY WILL BE PROVIDED OVER THE FOLLOWING DESCRIBED PROPERTY: PART OF LOT 7 BEGINNING 170.8 FEET WEST OF THE NORTHEAST CORNER OF AFORESAID LOT 7; AND RUNNING THENCE SOUTH 132 FEET, THENCE WEST 12.5 FEET, THENCE NORTH 132 FEET, THENCE EAST 12.5 FEET TO PLACE OF BEGINNING.</p>	CALEGORY, JAMES L TRUSTEE	\$63.56
010170038	<p>PART OF LOT 7, BLOCK 19, PLAT A, OGDEN CITY SURVEY, WEBER COUNTY, UTAH BEGINNING 167 FEET WEST OF THE NORTHEAST CORNER OF SAID LOT 7, AND RUNNING THENCE WEST 16.4 FEET TO CENTER OF WALL, THENCE SOUTH 132 FEET, THENCE EAST 16.4 FEET, THENCE NORTH 132 FEET TO THE PLACE OF BEGINNING.</p> <p>TOGETHER WITH A PERPETUAL PRIVATE EASEMENT FOR PEDESTRIAN AND VEHICULAR INGRESS AND EGRESS PURPOSES ONLY OVER AND ACROSS THE FOLLOWING. PART OF LOT 7, BLOCK 19, PLAT "A", OGDEN CITY SURVEY, WEBER COUNTY, UTAH. BEGINNING AT A POINT 115 FEET WEST FROM THE NORTHEAST CORNER OF SAID LOT 7 AND RUNNING THENCE WEST 10 FEET, THENCE SOUTH 122 FEET, THENCE WEST 32 FEET, THENCE NORTH 29 FEET, THENCE WEST 10 FEET, THENCE SOUTH 39 FEET, THENCE EAST 52 FEET, THENCE NORTH 132 FEET TO THE PLACE OF BEGINNING (AS THE SAME IS DISCLOSED IN THAT CERTAIN EASEMENT AGREEMENT RECORDED DECEMBER 27, 2005 AS ENTRY #2150840, RECORDS OF WEBER COUNTY, UTAH</p>	GRIFFITHS INVESTMENTS LLC &	\$267.78
010170039	<p>PART OF LOT 7, BLOCK 19, PLAT A, OGDEN CITY SURVEY, BEGINNING AT A POINT 120 FEET WEST OF THE NORTHEAST CORNER OF SAID LOT 7, RUNNING THENCE WEST 47 FEET, THENCE SOUTH 132 FEET, THENCE EAST 47 FEET, THENCE NORTH 132 FEET TO THE PLACE OF BEGINNING.</p> <p>SUBJECT, HOWEVER, TO AN EASEMENT OR RIGHT OF WAY HERETOFORE DEDICATED AS A PRIVATE WAY, DESCRIBED AS FOLLOWS, TO WIT COMMENCING 115 FEET WEST OF THE NORTHEAST CORNER OF SAID LOT 7, RUNNING THENCE WEST 10 FEET, THENCE SOUTH 112 FEET, THENCE WEST 42 FEET, THENCE SOUTH 20 FEET, THENCE EAST 52 FEET, THENCE NORTH 132 FEET TO THE PLACE OF BEGINNING.</p> <p>SUBJECT TO A RIGHT OF WAY ALSO OVER THE EAST 5 FEET OF THE PROPERTY HEREINABOVE DESCRIBED.</p>	GALE, GARY L & WF	\$163.28

11/18/09 10:00 AM

TAX SERIAL NO.	LEGAL DESCRIPTION	OWNER	ASSESSMENT .071704%
----------------	-------------------	-------	---------------------

010170040	PART OF LOT 7, BLOCK 19, PLAT A, OGDEN CITY SURVEY, WEBER COUNTY, UTAH BEGINNING AT THE NORTHEAST CORNER OF SAID LOT 7, AND RUNNING THENCE WEST 120 FEET, THENCE SOUTH 132 FEET, THENCE EAST 120 FEET, THENCE NORTH 132 FEET TO THE PLACE OF BEGINNING.	DEPOT AT 25TH LLC	\$277.99
-----------	---	-------------------	----------

010170042	THE SOUTH 2.25 FEET OF LOT 9, BLOCK 19, PLAT A, OGDEN CITY, WEBER COUNTY, UTAH. TOGETHER WITH A RIGHT OF WAY OVER THE FOLLOWING PART OF LOT 8, BLOCK 19, PLAT A, OGDEN CITY SURVEY, IN OGDEN CITY, WEBER COUNTY, STATE OF UTAH, DESCRIBED AS FOLLOWS: BEGINNING AT A POINT 7.25 FEET NORTH 0D58' EAST FROM THE SOUTHEAST CORNER OF SAID LOT 9, SAID POINT BEING SOUTH 0D58' WEST 440.29 FEET AND NORTH 88D02' WEST 49.5 FEET FROM THE MONUMENT AT THE CENTERLINE INTERSECTION OF 25TH STREET AND GRANT AVENUE AND RUNNING THENCE SOUTH 0D58' WEST 5 0 FEET, THENCE NORTH 88D02' WEST 333.50 FEET, THENCE NORTH 0D58' EAST 5 0 FEET, THENCE SOUTH 89D02' EAST 333.50 FEET TO THE POINT OF BEGINNING. (BOOK 1688 PAGE 2595)	INTERSTATE BRANDS CORPORATION	\$2.51
-----------	--	-------------------------------	--------

010170045	PART OF LOT 6, BLOCK 19, PLAT A, OGDEN CITY SURVEY, WEBER COUNTY, UTAH BEGINNING AT A POINT ON AN EXISTING COMMON WALL 115 FEET EAST, MORE OR LESS, FROM THE NORTHWEST CORNER OF SAID LOT 6, AND RUNNING THENCE SOUTH ALONG SAID COMMON WALL 132 FEET, THENCE EAST 25 FEET, MORE OR LESS, THENCE NORTH 132 FEET, THENCE WEST 25 FEET, MORE OR LESS, TO THE POINT OF BEGINNING. TOGETHER WITH AND SUBJECT TO EXISTING RIGHT OF WAY DISCLOSED IN THAT CERTAIN RIGHT OF WAY AGREEMENT RECORDED IN BOOK G OF LEASES, AT PAGE 687.	221 25TH STREET LLC	\$82.52
-----------	--	---------------------	---------

010180001	PART OF LOT 1, BLOCK 20, PLAT A, OGDEN CITY SURVEY, WEBER COUNTY, UTAH. WHICH BEGINS AT THE SOUTHEAST CORNER OF SAID LOT, AND RUNS NORTH 6 RODS, WEST 8 RODS, SOUTH 6 RODS, EAST 8 RODS TO PLACE OF BEGINNING.	FELT AUTO PARTS COMPANY	\$138.69
-----------	--	-------------------------	----------



187

TAX SERIAL NO.	LEGAL DESCRIPTION	OWNER	ASSESSMENT .071704%
010180002	PART OF LOT 1, BLOCK 20, PLAT A, OGDEN CITY SURVEY, WEBER COUNTY, UTAH: BEGINNING AT A POINT 6 RODS NORTH OF THE SOUTHEAST CORNER OF SAID LOT 1, AND RUNNING THENCE NORTH 6 RODS, THENCE WEST 8 RODS, THENCE SOUTH 6 RODS, THENCE EAST 8 RODS TO THE PLACE OF BEGINNING.	CJD INVESTMENTS L L C	\$120.73
010180003	PART OF LOT 1, IN BLOCK 20, PLAT "A" OF OGDEN CITY SURVEY. BEGINNING AT THE NORTHEAST CORNER OF SAID LOT 1 AND RUNNING THENCE SOUTH 132 FEET; THENCE WEST 132 FEET, THENCE NORTH 132 FEET; THENCE EAST 132 FEET TO THE PLACE OF BEGINNING, COUNTY OF WEBER, STATE OF UTAH.	CHHOUR, OVLENG	\$143.05
010180005	ALL OF LOT 2 AND THE EAST 40 FEET OF LOT 3, BLOCK 20, PLAT A, OGDEN CITY SURVEY, WEBER COUNTY, UTAH.	AMERICAN LINEN SUPPLY CO	\$380.77
010180006	PART OF LOT 3, BLOCK 20, PLAT A, OGDEN CITY SURVEY, WEBER COUNTY, UTAH: BEGINNING AT THE SOUTHWEST CORNER OF SAID LOT 3, AND RUNNING THENCE EAST 82 FEET, THENCE NORTH 20 RODS, THENCE WEST 82 FEET, THENCE SOUTH 20 RODS TO THE PLACE OF BEGINNING.	B INVESTMENT L C	\$128.56
010180008	PART OF LOT 4, BLOCK 20, PLAT A, OGDEN CITY SURVEY, WEBER COUNTY, UTAH: BEGINNING AT THE SOUTHWEST CORNER OF SAID LOT 4, AND RUNNING THENCE EAST 38 FEET, THENCE NORTH 10 RODS, THENCE WEST 38 FEET, THENCE SOUTH 10 RODS TO THE PLACE OF BEGINNING	B INVESTMENT LC	\$40.97
010180009	PART OF LOT 5, BLOCK 20, PLAT A, OGDEN CITY SURVEY, WEBER COUNTY, UTAH: BEGINNING AT THE SOUTHWEST CORNER OF SAID LOT 5; AND RUNNING THENCE NORTH 8 RODS, THENCE EAST 8 RODS, THENCE SOUTH 8 RODS, THENCE WEST 8 RODS TO THE PLACE OF BEGINNING.	B INVESTMENT LC	\$149.20
010180010	COMMENCING AT A POINT 133.5 FEET SOUTH OF THE NORTHWEST CORNER OF LOT 5, BLOCK 20, PLAT A, OGDEN CITY SURVEY, WEBER COUNTY,	B INVESTMENT LC	\$45.14

249002 RE 44 RE 45 RE 46 RE 47

TAX SERIAL NO.	LEGAL DESCRIPTION	OWNER	ASSESSMENT .071704%
010180010	UTAH, RUNNING THENCE EAST 85 FEET, THENCE SOUTH 64.5 FEET, THENCE WEST 85 FEET, THENCE NORTH 64 5 FEET TO THE PLACE OF BEGINNING.	B INVESTMENT LC	\$45.14
010180011	PART OF LOT 5, BLOCK 20, PLAT A, OGDEN CITY SURVEY, WEBER COUNTY, UTAH BEGINNING AT A POINT 113.5 FEET SOUTH OF THE NORTHEAST CORNER OF SAID LOT 5, AND RUNNING THENCE SOUTH 84.5 FEET; THENCE WEST 47 FEET; THENCE NORTH 64.5 FEET, THENCE WEST 85 FEET; THENCE NORTH 20 FEET, THENCE EAST 132 FEET TO THE PLACE OF BEGINNING.	B INVESTMENT LC	\$23.30
010180012	PART OF LOT 4, BLOCK 20, PLAT A, AND PART OF LOT 5, BLOCK 20, PLAT A, OGDEN CITY SURVEY, WEBER COUNTY, UTAH BEGINNING 93.5 FEET SOUTH FROM THE NORTHWEST CORNER OF SAID LOT 5, AND RUNNING THENCE EAST 132 FEET, THENCE NORTH 40 5 FEET, THENCE EAST 132 FEET, THENCE SOUTH 112 FEET, THENCE WEST 132 FEET, THENCE NORTH 51.5 FEET, THENCE WEST 132 FEET, THENCE NORTH 20 FEET TO BEGINNING.	B INVESTMENT LC	\$57.98
010180013	PART OF LOT 5, BLOCK 20, PLAT A, OGDEN CITY SURVEY, WEBER COUNTY, UTAH. BEGINNING AT A POINT 3 RODS SOUTH OF THE NORTHWEST CORNER OF LOT 5, RUNNING THENCE SOUTH 44 FEET, THENCE EAST 132 FEET, THENCE NORTH 44 FEET, THENCE WEST 132 FEET TO THE PLACE OF BEGINNING.	B INVESTMENT LC	\$179.46
010180017	PART OF LOT 6, BLOCK 20, PLAT A, OGDEN CITY SURVEY, WEBER COUNTY, UTAH BEGINNING AT A POINT 50.05 FEET SOUTH 89D02' EAST FROM THE NORTHWEST CORNER OF SAID LOT 6; RUNNING THENCE SOUTH 89D02' EAST 56.95 FEET ALONG THE NORTH LINE OF SAID LOT, THENCE SOUTH 0058' WEST 156.83 FEET, THENCE NORTH 89D02' WEST 57.18 FEET TO THE CENTER OF AN EXISTING BUILDING WALL EXTENDED, THENCE NORTH 1D03' EAST 156.83 FEET ALONG THE CENTER OF SAID WALL AND WALL EXTENDED TO THE POINT OF BEGINNING.	SABBAGH, MOUHAMED BASHAR & WF	\$239.71
010180018	PART OF LOT 6, BLOCK 20, PLAT A, OGDEN CITY SURVEY, WEBER COUNTY, UTAH. BEGINNING AT A POINT 107 FEET EAST OF THE NORTHWEST CORNER OF SAID LOT 6; AND RUNNING THENCE SOUTH 156	DAILEY, DANIELA	\$190.34

11-18-09 11:45 AM

189

TAX SERIAL NO.	LEGAL DESCRIPTION	OWNER	ASSESSMENT .071704%
010180018	FEET 10 INCHES, THENCE EAST 22 FEET, THENCE NORTH 156 FEET 10 INCHES, THENCE WEST 22 FEET TO THE PLACE OF BEGINNING.	DAILEY, DANIEL A	\$190.34
010180020	PART OF LOTS 6 AND 7, BLOCK 20, PLAT A, OGDEN CITY SURVEY, WEBER COUNTY, UTAH. BEGINNING AT A POINT 154 FEET EAST AND 132 FEET SOUTH FROM THE NORTHWEST CORNER OF SAID LOT 6, AND RUNNING THENCE SOUTH 25 FEET, THENCE WEST 25 FEET, THENCE NORTH 25 FEET, THENCE EAST 25 FEET TO THE PLACE OF BEGINNING. SUBJECT TO A PERPETUAL RIGHT-OF-WAY OVER THE SOUTH 12 FEET.	ARTISTS & HEIRLOOMS LLC	\$2.50
010180033	PART OF LOT 9, BLOCK 20, PLAT A, OGDEN CITY SURVEY, WEBER COUNTY, UTAH BEGINNING AT A POINT 8 FEET WEST OF THE NORTHEAST CORNER OF SAID LOT 9, THENCE SOUTH 10 RODS, THENCE WEST 86 FEET, THENCE NORTH 10 RODS, THENCE EAST 86 FEET TO THE PLACE OF BEGINNING. SUBJECT TO A RIGHT OF WAY FOR THE PURPOSES OF INGRESS AND EGRESS AS FOLLOWS A PART OF LOT 9, BLOCK 20, PLAT A, OGDEN CITY SURVEY, BEGINNING AT A POINT ON THE WEST LINE OF GEORGE SCOTT VANLEEUWEN PROPERTY, BEING MORE PARTICULARLY DESCRIBED AS BEING NORTH 89D02'00" WEST 237.48 FEET ALONG THE SOUTH SIDE OF 25TH STREET AND SOUTH 01D00'39" WEST 120.04 FEET FROM THE NORTHEAST CORNER OF LOT 10 OF SAID BLOCK 20, AND RUNNING THENCE SOUTH 01D00'39" WEST 24.00 FEET (SOUTH) TO A POINT WHICH IS 21.00 FEET NORTH OF THE SOUTH BOUNDARY OF SAID PROPERTY, THENCE SOUTH 89D02'00" EAST 18.52 FEET, MORE OR LESS, TO THE WEST LINE OF THE OGDEN CITY PROPERTY, THENCE NORTH 01D00'39" EAST (NORTH) 24.00 FEET ALONG SAID OGDEN CITY PROPERTY, THENCE NORTH 89D02'00" WEST 19.52 FEET TO THE POINT OF BEGINNING	OGDEN SUPPLY LEASING LLC	\$1,013.39
010180042	PART OF LOT 6, BLOCK 20, PLAT A, OGDEN CITY SURVEY, WEBER COUNTY, UTAH BEGINNING AT THE NORTHWEST CORNER OF SAID LOT 6, RUNNING THENCE SOUTH 89D02' EAST 50.05 FEET ALONG THE NORTH LINE OF SAID LOT TO THE CENTER OF AN EXISTING BUILDING WALL EXTENDED, THENCE SOUTH 1D03' WEST 156.83 FEET, ALONG THE CENTER OF SAID WALL AND WALL EXTENDED, THENCE NORTH 89D02' WEST 49.82 FEET TO THE WEST LINE OF SAID LOT, THENCE	VANESSA MICHAEL LLC	\$166.86

FILED 2449003 PM 47 OF 178

TAX SERIAL NO.	LEGAL DESCRIPTION	OWNER	ASSESSMENT .071704%
010180042	<p>NORTH 0D58' EAST 156.83 FEET ALONG SAID LINE TO THE POINT OF BEGINNING.</p> <p>SUBJECT TO A RIGHT OF WAY OVER THE SOUTH 7 FEET OF SUBJECT PROPERTY.</p>	VANESSA MICHAEL L L C	\$166.86
010180002	<p>PART OF LOT 1, BLOCK 23, PLAT A, OGDEN CITY SURVEY BEGINNING AT A POINT 97 FEET WEST OF THE SOUTHEAST CORNER OF SAID LOT 1, AND RUNNING THENCE NORTH 132 FEET, THENCE WEST 45.75 FEET, THENCE SOUTH 132 FEET; THENCE EAST 45.75 FEET TO THE PLACE OF BEGINNING.</p> <p>TOGETHER WITH THE FOLLOWING RIGHT OF WAY A PARCEL OF LAND LOCATED IN THE SOUTH HALF OF SECTION 29, TOWNSHIP 6 NORTH, RANGE 1 WEST, SALT LAKE BASE & MERIDIAN, DESCRIBED AS FOLLOWS: BEGINNING AT A POINT ON THE WEST LINE OF LINCOLN AVENUE, OGDEN, UTAH, SAID POINT BEING NORTH 0D58' EAST 157.75 FEET FROM THE SOUTHEAST CORNER OF BLOCK 23, PLAT A, OGDEN CITY SURVEY, THENCE NORTH 89D02' WEST 666.0 FEET TO THE WEST LINE OF SAID BLOCK 23, THENCE NORTH 0D58' EAST 15.0 FEET, THENCE SOUTH 89D02' EAST 668.0 FEET, THENCE SOUTH 0D58' WEST 15.0 FEET TO THE POINT OF BEGINNING. (E#1526675 1912-2155)</p> <p>ALSO TOGETHER WITH THE FOLLOWING RIGHT OF WAY: A PARCEL OF LAND LOCATED IN THE SOUTHEAST QUARTER OF SECTION 29, TOWNSHIP 6 NORTH, RANGE 1 WEST, SALT LAKE BASE & MERIDIAN DESCRIBED AS FOLLOWS: BEGINNING AT A POINT WHICH IS NORTH 0D58' EAST 132.0 FEET AND NORTH 89D02' WEST 116.00 FEET FROM THE SOUTHEAST CORNER OF BLOCK 23, PLAT A, OGDEN CITY SURVEY, THENCE NORTH 89D02' WEST 8.75 FEET; THENCE NORTH 0D58' EAST 25.75 FEET; THENCE SOUTH 89D02' EAST 8.75 FEET; THENCE SOUTH 0D58' WEST 25.75 FEET TO THE POINT OF BEGINNING. (E#1526675 1912-2155)</p>	STEINMETZ INC	\$130.24
010180003	<p>PART OF LOT 1, BLOCK 23, PLAT A, OGDEN CITY SURVEY: BEGINNING AT A POINT 142.75 FEET WEST FROM THE SOUTHEAST CORNER OF SAID LOT 1 AND RUNNING THENCE WEST 40 FEET, THENCE NORTH 8 RODS; THENCE EAST 40 FEET, THENCE SOUTH 8 RODS TO THE PLACE OF BEGINNING.</p> <p>TOGETHER WITH THE FOLLOWING RIGHT OF WAY: A PARCEL OF LAND LOCATED IN THE SOUTH HALF OF SECTION 29, TOWNSHIP 6 NORTH, RANGE 1 WEST, SALT LAKE BASE & MERIDIAN DESCRIBED AS</p>	OGDEN PROPERTIES II LLC	\$211.30

010180003 88 48 05 178

191

TAX SERIAL NO.	LEGAL DESCRIPTION	OWNER	ASSESSMENT .071704%
----------------	-------------------	-------	---------------------

010180003

FOLLOWS: BEGINNING AT A POINT ON THE WEST LINE OF LINCOLN AVENUE, OGDEN, UTAH, SAID POINT BEING NORTH 0D58' EAST 157.75 FEET FROM THE SOUTHEAST CORNER OF BLOCK 23, PLAT A, OGDEN CITY SURVEY, THENCE NORTH 89D02' WEST 666.0 FEET TO THE WEST LINE OF SAID BLOCK 23, THENCE NORTH 0D58' EAST 15.0 FEET, THENCE SOUTH 89D02' EAST 666.0 FEET, THENCE SOUTH 0D58' WEST 15.0 FEET TO THE POINT OF BEGINNING. (E#1526680 1912-2175)

ALSO TOGETHER WITH THE FOLLOWING RIGHT OF WAY: A PARCEL OF LAND LOCATED IN THE SOUTHEAST QUARTER OF SECTION 29, TOWNSHIP 6 NORTH, RANGE 1 WEST, SALT LAKE BASE & MERIDIAN DESCRIBED AS FOLLOWS: BEGINNING AT A POINT WHICH IS NORTH 0D58' EAST 132.0 FEET AND NORTH 89D02' WEST 151.00 FEET FROM THE SOUTHEAST CORNER OF BLOCK 23, PLAT A, OGDEN CITY SURVEY; THENCE NORTH 89D02' WEST 17.50 FEET, THENCE NORTH 0D58' EAST 25.75 FEET; THENCE SOUTH 89D02' EAST 17.50 FEET, THENCE SOUTH 0D58' WEST 25.75 FEET TO THE POINT OF BEGINNING. (E#1526680 1912-2175)

OGDEN PROPERTIES II LLC

\$211.30

010180004

PART OF LOT 1, BLOCK 23, PLAT A, OGDEN CITY SURVEY, WEBER COUNTY, UTAH: BEGINNING 66.10 FEET EAST FROM THE SOUTHWEST CORNER OF LOT 1, BLOCK 23, PLAT A, THENCE EAST 82.15 FEET, THENCE NORTH 132 FEET, THENCE WEST 82.15 FEET, THENCE SOUTH 132 FEET TO BEGINNING.

TOGETHER WITH THE FOLLOWING RIGHT OF WAY: A PARCEL OF LAND LOCATED IN THE SOUTH HALF OF SECTION 29, TOWNSHIP 6 NORTH, RANGE 1 WEST, SALT LAKE BASE & MERIDIAN DESCRIBED AS FOLLOWS: BEGINNING AT A POINT ON THE WEST LINE OF LINCOLN AVENUE, OGDEN, UTAH, SAID POINT BEING NORTH 0D58' EAST 157.75 FEET FROM THE SOUTHEAST CORNER OF BLOCK 23, PLAT A, OGDEN CITY SURVEY; THENCE NORTH 89D02' WEST 666.0 FEET TO THE WEST LINE OF SAID BLOCK 23, THENCE NORTH 0D58' EAST 15.0 FEET, THENCE SOUTH 89D02' EAST 666.0 FEET; THENCE SOUTH 0D58' WEST 15.0 FEET TO THE POINT OF BEGINNING. (E#1526678 1912-2171)

CHOURNOS, GUS P &

\$179.89

ALSO TOGETHER WITH THE FOLLOWING RIGHT OF WAY: A PARCEL OF LAND LOCATED IN THE SOUTHEAST QUARTER OF SECTION 29, TOWNSHIP 6 NORTH, RANGE 1 WEST, SALT LAKE BASE & MERIDIAN DESCRIBED AS FOLLOWS: BEGINNING AT A POINT WHICH IS NORTH 0D58' EAST 132.0 FEET AND NORTH 89D02' WEST 214.5 FEET FROM

E# 2449003 ON 49 OF 174

TAX SERIAL NO.	LEGAL DESCRIPTION	OWNER	ASSESSMENT .071704%
010190004	THE SOUTHEAST CORNER OF BLOCK 23, PLAT A, OGDEN CITY SURVEY, THENCE NORTH 89D02' WEST 17.50 FEET, THENCE NORTH 0D58' EAST 25.75 FEET, THENCE SOUTH 89D02' EAST 17.50 FEET, THENCE SOUTH 0D58' WEST 25.75 FEET TO THE POINT OF BEGINNING. (E#1526679 1912-2171)	CHOURNOS, GUS P &	\$179.89
010190007	(E#1526677 1912-2163) PART OF LOT 2, BLOCK 23, PLAT A, OGDEN CITY SURVEY, WEBER COUNTY, UTAH BEGINNING AT A POINT 50 FEET WEST OF THE SOUTHEAST CORNER OF SAID LOT 2, AND RUNNING THENCE WEST 25 FEET, THENCE NORTH 120 FEET, THENCE EAST 25 FEET, THENCE SOUTH 120 FEET TO THE PLACE OF BEGINNING. TOGETHER WITH THE FOLLOWING RIGHT OF WAY. A PARCEL OF LAND LOCATED IN THE SOUTH HALF OF SECTION 29, TOWNSHIP 6 NORTH, RANGE 1 WEST, SALT LAKE BASE & MERIDIAN DESCRIBED AS FOLLOWS: BEGINNING AT A POINT ON THE WEST LINE OF LINCOLN AVENUE, OGDEN, UTAH, SAID POINT BEING NORTH 0D58' EAST 157.75 FEET FROM THE SOUTHEAST CORNER OF BLOCK 23, PLAT A, OGDEN CITY SURVEY, THENCE NORTH 89D02' WEST 666.0 FEET TO THE WEST LINE OF SAID BLOCK 23, THENCE NORTH 0D58' EAST 15.0 FEET; THENCE SOUTH 89D02' EAST 666.0 FEET, THENCE SOUTH 0D58' WEST 15.0 FEET TO THE POINT OF BEGINNING. (E#1526677 1912-2163) ALSO TOGETHER WITH THE FOLLOWING RIGHT OF WAY: A PARCEL OF LAND LOCATED IN THE SOUTHWEST QUARTER OF SECTION 29, TOWNSHIP 6 NORTH, RANGE 1 WEST, SALT LAKE BASE & MERIDIAN, DESCRIBED AS FOLLOWS: BEGINNING AT A POINT WHICH IS NORTH 0D58' EAST 120.0 FEET AND SOUTH 89D02' EAST 259 FEET FROM THE SOUTHWEST CORNER OF BLOCK 23, PLAT A, OGDEN CITY SURVEY, THENCE NORTH 0D58' EAST 37.75 FEET, THENCE SOUTH 89D02' EAST 17.50 FEET, THENCE SOUTH 0D58' WEST 37.75 FEET, THENCE NORTH 89D02' WEST 17.50 FEET TO THE POINT OF BEGINNING	OGDEN PROPERTIES LLC	\$354.66
010190008	PART OF LOT 2, BLOCK 23, PLAT A, OGDEN CITY SURVEY, WEBER COUNTY, UTAH BEGINNING AT A POINT 75 FEET WEST OF THE SOUTHEAST CORNER OF SAID LOT 2; AND RUNNING THENCE WEST 25, THENCE NORTH 120 FEET, THENCE EAST 25 FEET; THENCE SOUTH 120 FEET TO THE PLACE OF BEGINNING. TOGETHER WITH THE FOLLOWING RIGHT OF WAY: A PARCEL	PAPPAS JR, GEORGE	\$48.54

2449005-10-50-01-175

TAX SERIAL NO.	LEGAL DESCRIPTION	OWNER	ASSESSMENT .071704%
010180008	<p>OF LAND LOCATED IN THE SOUTH HALF OF SECTION 29, TOWNSHIP 6 NORTH, RANGE 1 WEST, SALT LAKE BASE & MERIDIAN DESCRIBED AS FOLLOWS BEGINNING AT A POINT ON THE WEST LINE OF LINCOLN AVENUE, OGDEN, UTAH, SAID POINT BEING NORTH 0D58' EAST 157.75 FEET FROM THE SOUTHEAST CORNER OF BLOCK 23, PLAT A, OGDEN CITY SURVEY, THENCE NORTH 89D02' WEST 666.0 FEET TO THE WEST LINE OF SAID BLOCK 23, THENCE NORTH 0D58' EAST 15.0 FEET, THENCE SOUTH 89D02' EAST 666.0 FEET, THENCE SOUTH 0D58' WEST 15.0 FEET TO THE POINT OF BEGINNING. (E#1526676 1912-2159)</p> <p>ALSO. TOGETHER WITH THE FOLLOWING RIGHT OF WAY A PARCEL OF LAND LOCATED IN THE SOUTHWEST QUARTER OF SECTION 29, TOWNSHIP 6 NORTH, RANGE 1 WEST, SALT LAKE BASE & MERIDIAN DESCRIBED AS FOLLOWS. BEGINNING AT A POINT WHICH IS NORTH 0D58' EAST 120.0 FEET AND SOUTH 89D02' EAST 119.25 FEET FROM THE SOUTHWEST CORNER OF BLOCK 23, PLAT A, OGDEN CITY SURVEY, THENCE NORTH 0D58' EAST 37.75 FEET, THENCE SOUTH 89D02' EAST 17.50 FEET, THENCE SOUTH 0D58' WEST 37.75 FEET; THENCE NORTH 89D02' WEST 17.50 FEET TO THE POINT OF BEGINNING.</p> <p>ALSO BEGINNING AT A POINT WHICH IS NORTH 0D58' EAST 120.0 FEET AND SOUTH 89D02' EAST 189.25 FEET FROM THE SOUTHWEST CORNER OF BLOCK 23, PLAT A, OGDEN CITY SURVEY; THENCE NORTH 0D58' EAST 37.75 FEET, THENCE SOUTH 89D02' EAST 8.75 FEET; THENCE SOUTH 0D58' WEST 18.5 FEET, THENCE SOUTH 33D19'13" EAST 23.30 FEET, THENCE NORTH 35D15'13" EAST 23.30 FEET, THENCE NORTH 0D58' EAST 18.5, THENCE SOUTH 89D02' EAST 8.75 FEET, THENCE SOUTH 0D58' WEST 37.75 FEET, THENCE NORTH 89D02' WEST 43.75 FEET TO THE POINT OF BEGINNING. (E#1526676 1812-2159)</p>	PAPPAS JR, GEORGE	\$48.54

010180009

PART OF LOT 2, BLOCK 23, PLAT A, OGDEN CITY SURVEY, WEBER COUNTY, UTAH BEGINNING AT A POINT 100 FEET WEST OF THE SOUTHEAST CORNER OF SAID LOT; RUNNING THENCE NORTH 120 FEET, THENCE WEST 50 FEET, THENCE SOUTH 120 FEET, THENCE EAST 50 FEET TO THE PLACE OF BEGINNING.

TOGETHER WITH THE FOLLOWING RIGHT OF WAY A PARCEL OF LAND LOCATED IN THE SOUTH HALF OF SECTION 29, TOWNSHIP 6 NORTH, RANGE 1 WEST, SALT LAKE BASE & MERIDIAN, DESCRIBED AS FOLLOWS BEGINNING AT A POINT ON THE WEST LINE OF LINCOLN AVENUE, OGDEN, UTAH, SAID POINT BEING NORTH 0D58'

PAPPAS JR, GEORGE

\$132.29

2449003 18 51 175

TAX SERIAL NO.	LEGAL DESCRIPTION	OWNER	ASSESSMENT .071704%
----------------	-------------------	-------	---------------------

010190009		PAPPAS JR, GEORGE	\$132.29
-----------	--	-------------------	----------

EAST 157.75 FEET FROM THE SOUTHEAST CORNER OF BLOCK 23, PLAT A, OGDEN CITY SURVEY; THENCE NORTH 89D02' WEST 666.0 FEET TO THE WEST LINE OF SAID BLOCK 23, THENCE NORTH 0D58' EAST 15.0 FEET, THENCE SOUTH 89D02' EAST 666.0 FEET; THENCE SOUTH 0D58' WEST 15.0 FEET TO THE POINT OF BEGINNING. (E#1526676 1912-2159)

ALSO TOGETHER WITH THE FOLLOWING RIGHT OF WAY: A PARCEL OF LAND LOCATED IN THE SOUTHWEST QUARTER OF SECTION 29, TOWNSHIP 6 NORTH, RANGE 1 WEST, SALT LAKE BASE & MERIDIAN, DESCRIBED AS FOLLOWS. BEGINNING AT A POINT WHICH IS NORTH 0D58' EAST 120.0 FEET AND SOUTH 89D02' EAST 118.25 FEET FROM THE SOUTHWEST CORNER OF BLOCK 23, PLAT A, OGDEN CITY SURVEY, THENCE NORTH 0D58' EAST 37.75 FEET, THENCE SOUTH 89D02' EAST 17.50 FEET, THENCE SOUTH 0D58' WEST 37.75 FEET; THENCE NORTH 89D02' WEST 17.50 FEET TO THE POINT OF BEGINNING.

ALSO BEGINNING AT A POINT WHICH IS NORTH 0D58' EAST 120.0 FEET AND SOUTH 89D02' EAST 189.25 FEET FROM THE SOUTHWEST CORNER OF BLOCK 23, PLAT A, OGDEN CITY SURVEY; THENCE NORTH 0D58' EAST 37.75, THENCE SOUTH 89D02' EAST 8.75 FEET; THENCE SOUTH 0D58' WEST 18.5 FEET; THENCE SOUTH 33D19'13" EAST 23.30 FEET; THENCE NORTH 35D15'13" EAST 23.30 FEET, THENCE NORTH 0D58' EAST 18.5, THENCE SOUTH 89D02' EAST 8.75 FEET, THENCE SOUTH 0D58' WEST 37.75 FEET; THENCE NORTH 89D02' WEST 43.75 FEET TO THE POINT OF BEGINNING. (E#1526676 1912-2159)

010190010		PAPPAS JR, GEORGE	\$51.59
-----------	--	-------------------	---------

PART OF LOT 2, BLOCK 23, PLAT A, OGDEN CITY SURVEY, WEBER COUNTY, UTAH BEGINNING AT A POINT 150 FEET WEST OF THE SOUTHEAST CORNER OF SAID LOT 2, AND RUNNING THENCE NORTH 120 FEET, THENCE WEST 18.6 FEET, THENCE SOUTH 120 FEET, THENCE EAST 18.6 FEET TO THE PLACE OF BEGINNING.

TOGETHER WITH THE FOLLOWING RIGHT OF WAY. A PARCEL OF LAND LOCATED IN THE SOUTH HALF OF SECTION 29, TOWNSHIP 6 NORTH, RANGE 1 WEST, SALT LAKE BASE & MERIDIAN DESCRIBED AS FOLLOWS BEGINNING AT A POINT ON THE WEST LINE OF LINCOLN AVENUE, OGDEN, UTAH, SAID POINT BEING NORTH 0D58' EAST 157.75 FEET FROM THE SOUTHEAST CORNER OF BLOCK 23, PLAT A, OGDEN CITY SURVEY; THENCE NORTH 89D02' WEST 666.0 FEET TO THE WEST LINE OF SAID BLOCK 23, THENCE NORTH 0D58' EAST 15.0 FEET, THENCE SOUTH 89D02' EAST 666.0 FEET, THENCE SOUTH 0D58' WEST 15.0

EN 2449003 PG 52 OF 178

TAX SERIAL NO.	LEGAL DESCRIPTION	OWNER	ASSESSMENT .071704%
----------------	-------------------	-------	---------------------

010190010

FET TO THE POINT OF BEGINNING. (E#1526676 1912-2159)

ALSO TOGETHER WITH THE FOLLOWING RIGHT OF WAY: A PARCEL OF LAND LOCATED IN THE SOUTHWEST QUARTER OF SECTION 29, TOWNSHIP 6 NORTH, RANGE 1 WEST, SALT LAKE BASE & MERIDIAN, DESCRIBED AS FOLLOWS BEGINNING AT A POINT WHICH IS NORTH 0D58' EAST 120.0 FEET AND SOUTH 89D02' EAST 116.25 FEET FROM THE SOUTHWEST CORNER OF BLOCK 23, PLAT A, OGDEN CITY SURVEY; THENCE NORTH 0D58' EAST 37.75 FEET; THENCE SOUTH 89D02' EAST 17.50 FEET, THENCE SOUTH 0D58' WEST 37.75 FEET; THENCE NORTH 89D02' WEST 17 50 FEET TO THE POINT OF BEGINNING.

ALSO BEGINNING AT A POINT WHICH IS NORTH 0D58' EAST 120.0 FEET AND SOUTH 89D02' EAST 189.25 FEET FROM THE SOUTHWEST CORNER OF BLOCK 23, PLAT A, OGDEN CITY SURVEY, THENCE NORTH 0D58' EAST 37.75; THENCE SOUTH 89D02' EAST 8.75 FEET, THENCE SOUTH 0D58' WEST 18.5 FEET; THENCE SOUTH 33D19'13" EAST 23.30 FEET; THENCE NORTH 35D15'13" EAST 23.30 FEET, THENCE NORTH 0D58' EAST 18.5; THENCE SOUTH 89D02' EAST 8.75 FEET, THENCE SOUTH 0D58' WEST 37 75 FEET; THENCE NORTH 89D02' WEST 43.75 FEET TO THE POINT OF BEGINNING.

(E#1526676 1912-2159)

PAPPAS JR, GEORGE

\$51.59

010190011

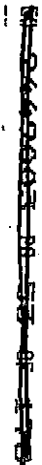
PART OF LOT 2, BLOCK 23, PLAT A, OGDEN CITY SURVEY, WEBER COUNTY, UTAH BEGINNING AT A POINT 168.6 FEET WEST OF THE SOUTHEAST CORNER OF SAID LOT 2 AND RUNNING THENCE NORTH 120 FEET, THENCE WEST 56.4 FEET, THENCE SOUTH 120 FEET, THENCE EAST 56.4 FEET TO THE PLACE OF BEGINNING.

TOGETHER WITH THE FOLLOWING RIGHT OF WAY. A PARCEL OF LAND LOCATED IN THE SOUTH HALF OF SECTION 29, TOWNSHIP 6 NORTH, RANGE 1 WEST, SALT LAKE BASE & MERIDIAN DESCRIBED AS FOLLOWS. BEGINNING AT A POINT ON THE WEST LINE OF LINCOLN AVENUE, OGDEN, UTAH, SAID POINT BEING NORTH 0D58' EAST 157.75 FEET FROM THE SOUTHEAST CORNER OF BLOCK 23, PLAT A, OGDEN CITY SURVEY, THENCE NORTH 89D02' WEST 666.0 FEET TO THE WEST LINE OF SAID BLOCK 23, THENCE NORTH 0D58' EAST 15.0 FEET; THENCE SOUTH 89D02' EAST 666.0 FEET, THENCE SOUTH 0D58' WEST 15.0 FEET TO THE POINT OF BEGINNING. (E#1526676 1912-2159)

ALSO TOGETHER WITH THE FOLLOWING RIGHT OF WAY: A PARCEL OF LAND LOCATED IN THE SOUTHWEST QUARTER OF SECTION 29, TOWNSHIP 6 NORTH, RANGE 1 WEST, SALT LAKE BASE & MERIDIAN

PAPPAS JR. GEORGE

\$115.31



TAX SERIAL NO.	LEGAL DESCRIPTION	OWNER	ASSESSMENT .071704%
----------------	-------------------	-------	---------------------

010190011

DESCRIBED AS FOLLOWS BEGINNING AT A POINT WHICH IS NORTH 0D58' EAST 120.0 FEET AND SOUTH 89D02' EAST 119.25 FEET FROM THE SOUTHWEST CORNER OF BLOCK 23, PLAT A, OGDEN CITY SURVEY, THENCE NORTH 0D58' EAST 37.75 FEET; THENCE SOUTH 89D02' EAST 17.50 FEET; THENCE SOUTH 0D58' WEST 37.75 FEET, THENCE NORTH 89D02' WEST 17.50 FEET TO THE POINT OF BEGINNING.

ALSO BEGINNING AT A POINT WHICH IS NORTH 0D58' EAST 120.0 FEET AND SOUTH 89D02' EAST 189.25 FEET FROM THE SOUTHWEST CORNER OF BLOCK 23, PLAT A, OGDEN CITY SURVEY; THENCE NORTH 0D58' EAST 37.75 FEET, THENCE SOUTH 89D02' EAST 8.75 FEET; THENCE SOUTH 0D58' WEST 18.5 FEET, THENCE SOUTH 33D18'13" EAST 23.30 FEET, THENCE NORTH 35D15'13" EAST 23.30 FEET, THENCE NORTH 0D58' EAST 18.5; THENCE SOUTH 89D02' EAST 8.75 FEET, THENCE SOUTH 0D58' WEST 37.75 FEET; THENCE NORTH 89D02' WEST 43.75 FEET TO THE POINT OF BEGINNING.
(E#1526676 1812-2159)

PAPPAS JR, GEORGE

\$115.31

010180014

PART OF LOTS 4 AND 5, BLOCK 23, PLAT A, OGDEN CITY SURVEY, WEBER COUNTY, UTAH BEGINNING AT A POINT 19.54 FEET NORTH OF THE SOUTHWEST CORNER OF LOT 4, WHICH POINT IS 8.5 FEET NORTH OF THE CENTERLINE OF THE SPUR TRACT NOW LOCATED UPON SAID PREMISES, THENCE NORTH 144 FEET, THENCE EAST 167 FEET, THENCE NORTH 22.88 FEET TO A POINT 54.5 FEET NORTH OF THE SOUTH LINE OF LOT 5, RUNNING THENCE EAST 130 FEET, THENCE SOUTH 54.5 FEET TO THE SOUTH LINE OF SAID LOT 5, THENCE EAST 36 FEET, MORE OR LESS, TO THE NORTHEAST CORNER OF LOT 4, THENCE SOUTH 112.46 FEET, MORE OR LESS, TO A POINT 19.54 FEET NORTH OF THE SOUTHEAST CORNER OF SAID LOT 4, RUNNING THENCE WEST 333 FEET, MORE OR LESS, TO THE PLACE OF BEGINNING.

TOGETHER WITH A RIGHT-OF-WAY FOR PURPOSES OF INGRESS AND EGRESS OVER A PART OF LOTS 5 AND 6, BLOCK 23, PLAT A, OGDEN CITY SURVEY, DESCRIBED AS FOLLOWS: BEGINNING AT A POINT 145.5 FEET WEST AND 15 FEET SOUTH OF THE NORTHEAST CORNER OF SAID LOT 6, AND RUNNING THENCE WEST 21 FEET, THENCE SOUTH 194.5 FEET TO A POINT 54.5 FEET NORTH OF THE SOUTH LINE OF LOT 5, THENCE EAST 21 FEET, THENCE NORTH 194.5 FEET, MORE OR LESS, TO THE PLACE OF BEGINNING

TOGETHER WITH RIGHTS AND PRIVILEGES IN CONNECTION WITH SAID SPUR TRACT AS GRANTED IN THAT CERTAIN DEED DATED THE

D2 INVESTMENTS LLC

\$288.65



TAX SERIAL NO.	LEGAL DESCRIPTION	OWNER	ASSESSMENT .071704%
010190014	15TH DAY OF DECEMBER, 1945 FROM WILHELMINE KIESEL SHEARMAN, INDIVIDUALLY, AND WILHELMINE KIESEL SHEARMAN, AS TRUSTEE UNDER AND BY VIRTUE OF THAT CERTAIN TRUST DEED DATED THE 4TH OF FEBRUARY, 1933, AND RECORDED IN THE OFFICE OF WEBER COUNTY RECORDER, STATE OF UTAH, IN BOOK 224 OF DEEDS AT PAGE 533.	D2 INVESTMENTS LLC	\$288.65
010190015	PART OF LOT 5, BLOCK 23, PLAT A, OGDEN CITY SURVEY BEGINNING AT A POINT ON THE WEST LINE OF SAID LOT 5, SOUTH 0D58' WEST 1.40 FEET FROM THE NORTHWEST CORNER OF LOT 5, RUNNING THENCE SOUTH 0D58' WEST 100.76 FEET, MORE OR LESS, TO THE NORTHWEST CORNER OF THE PROPERTY FORMERLY OWNED BY FRANK M BROWNING INC, THENCE SOUTH 89D09' EAST 167 FEET, THENCE NORTH 0D58' EAST 23.81 FEET, MORE OR LESS, TO A POINT 54.5 FEET NORTH OF THE SOUTH LINE OF LOT 5, THENCE SOUTH 89D09' EAST 20.5 FEET, THENCE NORTH 0D58' EAST 77 19 FEET TO A POINT 1.17 FEET SOUTH 0D58' WEST OF THE NORTH LINE OF SAID LOT 5, THENCE NORTH 89D13'18" WEST 187.5 FEET ALONG THE NORTH LINE OF AN EXISTING BUILDING (AND EXTENSION THEREOF) TO THE POINT OF BEGINNING. TOGETHER WITH AND SUBJECT TO A NON-EXCLUSIVE RIGHT OF WAY FOR PURPOSES OF INGRESS AND EGRESS OVER AND ACROSS THE FOLLOWING LAND A PART OF LOTS 5 AND 6, BLOCK 23, PLAT A, OGDEN CITY SURVEY BEGINNING AT A POINT 145.5 FEET WEST AND 15 FEET SOUTH OF THE NORTHEAST CORNER OF SAID LOT 6, AND RUNNING THENCE WEST 21 FEET, THENCE SOUTH 184.5 FEET TO A POINT 54.5 FEET NORTH OF THE SOUTH LINE OF LOT 5, THENCE EAST 21 FEET, THENCE NORTH 184.5 FEET TO THE PLACE OF BEGINNING.	D2 INVESTMENTS LLC	\$154.39
010190019	PART OF LOTS 5 AND 6, BLOCK 23, PLAT A, OGDEN CITY SURVEY, OGDEN CITY, WEBER COUNTY, UTAH BEGINNING AT THE NORTHEAST CORNER OF SAID LOT 6 AND RUNNING THENCE SOUTH 0D58' WEST 265.43 FEET TO THE SOUTHEAST CORNER OF SAID LOT 5, THENCE NORTH 89D06'12" WEST 28.65 FEET, THENCE NORTH 0D58' EAST 54.50 FEET, THENCE NORTH 89D06'12" WEST 115 85 FEET PARALLEL TO THE SOUTH LINE OF SAID LOT 7, THENCE NORTH 0D58' EAST 185.82 FEET TO THE NORTH LINE OF SAID LOT 6, THENCE THREE COURSES ALONG SAID NORTH LINE AS FOLLOWS. SOUTH 89D09' EAST 3.20 FEET, THENCE NORTHEASTERLY ALONG THE ARC OF 47.60 FOOT RADIUS CURVE TO THE LEFT 38.85 FEET (LC BEARS NORTH 67D28'12" EAST 37.77 FEET), AND SOUTH 89D09' EAST 107.65 FEET TO THE POINT	NEW BRIGHAM INVESTORS LLC	\$627.41



TAX SERIAL NO.	LEGAL DESCRIPTION	OWNER	ASSESSMENT .071704%
----------------	-------------------	-------	---------------------

010180018	OF BEGINNING.	NEW BRIGHAM INVESTORS LLC	\$627.41
-----------	---------------	---------------------------	----------

010180023	PART OF LOTS 7, 8, AND 9, BLOCK 23, PLAT A, OGDEN CITY	CLARK, JEFFREY D	\$1,191.17
-----------	--	------------------	------------

SURVEY, OGDEN CITY, WEBER COUNTY, UTAH, BEGINNING AT THE NORTHEAST CORNER OF SAID LOT 8 AND RUNNING THENCE SOUTH 0058' WEST 161.68 FEET ALONG THE EAST LINE OF SAID BLOCK, THENCE NORTH 89D00'16" WEST 137.00 FEET, THENCE SOUTH 0058' WEST 22 00 FEET, THENCE NORTH 89D00'16" WEST 186.35 FEET TO THE WEST LINE OF LOT 9, THENCE NORTH 0058' EAST 315.68 FEET TO THE NORTHWEST CORNER OF SAID LOT 7, THENCE SOUTH 89D09' EAST 66.85 FEET ALONG THE NORTH LINE OF SAID LOT 7, THENCE SOUTH 0058' WEST 119.80 FEET, THENCE SOUTH 89D07'59" EAST 130.00 FEET, THENCE SOUTH 0052'01" WEST 12.95 FEET TO THE SOUTH LINE OF LOT 7, THENCE SOUTH 89D07'36" EAST 116.50 FEET ALONG THE SOUTH LINE OF SAID LOT 7 TO THE POINT OF BEGINNING.

TOGETHER WITH AN EASEMENT FOR INGRESS AND EGRESS DESCRIBED AS FOLLOWS: A PART OF LOTS 9 & 10, BLOCK 23, PLAT A BEGINNING AT A POINT 104.46 FEET NORTH 0058' EAST OF THE NORTHWEST CORNER OF LOT 10; RUNNING THENCE SOUTH 89D00'16" EAST 20 FEET, THENCE SOUTH 0058' WEST 143.31 FEET THENCE NORTH 89D00'16" WEST 20 FEET, THENCE NORTH 0058' EAST 143.31 FEET TO THE POINT OF BEGINNING.

THE ABOVE DESCRIBED EASEMENT SHALL TERMINATE AND REVERT TO JAMES W STACEY AND THOMAS E NORMAN, OR THEIR ASSIGNS, AT SUCH TIME AS THE EASEMENT NO LONGER JOINS WITH OR CONNECTS TO PUBLIC USE PROPERTY TO THE SOUTH OF SAID EASEMENT.

ALSO SUBJECT TO A NO BUILD EASEMENT DESCRIBED AS FOLLOWS A PART OF LOT 9, BLOCK 23, PLAT A, OGDEN CITY SURVEY, OGDEN CITY, WEBER COUNTY, UTAH BEGINNING AT A POINT WHICH IS NORTH 0058' EAST 104.02 FEET FROM THE SOUTHEAST CORNER OF SAID LOT 9 AND RUNNING THENCE NORTH 89D00'16" WEST 147.00 FEET, THENCE NORTH 0058' EAST 10.00 FEET, THENCE SOUTH 89D00'16" EAST 147.00 FEET, THENCE SOUTH 0058' WEST 10.00 FEET TO THE POINT OF BEGINNING, THIS NO BUILD EASMENT IS TO BE INTERPRETED SO AS TO COMPLY WITH EXISTING BUILDING CODE REQUIREMENTS FOR AN EXISTING BUILDING LOCATED IMMEDIATELY TO THE SOUTH OF SUCH EASEMENT AND SHALL TERMINATE IF AND WHEN SUCH BUILDING IS DEMOLISHED OR REMOVED.



TAX SERIAL NO.	LEGAL DESCRIPTION	OWNER	ASSESSMENT .071704%
----------------	-------------------	-------	---------------------

010190024	PART OF LOT 7, BLOCK 23, PLAT "A", OGDEN CITY SURVEY, OGDEN CITY, WEBER COUNTY, UTAH, BEGINNING AT THE NORTHEAST CORNER OF SAID LOT 7 AND RUNNING THENCE SOUTH 0D58' WEST 132.85 FEET TO THE SOUTHEAST CORNER OF SAID LOT 7, THENCE NORTH 89D07'36" WEST 116.50 FEET, ALONG THE SOUTH LINE OF SAID LOT 7, THENCE NORTH 0D52'01" EAST 12.95 FEET, THENCE NORTH 89D07'59" WEST, 130 FEET, THENCE NORTH 0D58' EAST, 118.80 FEET TO THE NORTH LINE OF SAID LOT 7, THENCE SOUTH 89D03' EAST 246.50 FEET ALONG SAID NORTH LINE TO THE POINT OF BEGINNING.	CLARK, JEFFREY D	\$90.35
-----------	---	------------------	---------

010190032	PART OF LOT 8, BLOCK 23, PLAT A, OGDEN CITY SURVEY, OGDEN CITY, WEBER COUNTY, UTAH. BEGINNING AT THE SOUTHEAST CORNER OF SAID LOT 8 AND RUNNING THENCE WEST TO THE SOUTHWEST CORNER OF SAID LOT 8, THENCE NORTH 0D58' EAST 82.48 FEET, THENCE SOUTH 89D00'16" EAST 196.35 FEET, THENCE NORTH 0D58' EAST 22 FEET, THENCE SOUTH 89D00'16" EAST 137 FEET TO THE EAST LINE OF SAID LOT 9, THENCE SOUTH 0D58' WEST 101.41 FEET TO THE POINT OF BEGINNING.	SPOLAR, DONALD G	\$539.99
-----------	--	------------------	----------

010190039	PART OF LOTS 1 & 2 BLOCK 23, PLAT A, OGDEN CITY SURVEY. BEGINNING AT THE SOUTHEAST CORNER OF SAID LOT 2, SAID POINT BEING NORTH 89D02' WEST 382.85 FEET AND NORTH 0D58' EAST 49.50 FEET FROM THE OGDEN CITY SURVEY MONUMENT AT THE INTERSECTION OF LINCOLN AVENUE AND 25TH STREET; RUNNING THENCE NORTH 89D02' WEST 50.00 FEET; THENCE NORTH 00D57'04" EAST 132.00 FEET; THENCE SOUTH 89D02' EAST 118.00 FEET; THENCE SOUTH 00D57'04" WEST 132.00 FEET; THENCE NORTH 89D02' WEST 68.00 FEET TO THE PLACE OF BEGINNING. THOSE APPURTENANT RIGHTS CREATED BY QUIT CLAIM AND EASEMENT AGREEMENT RECORDED MARCH 09, 1998 AS ENTRY NO 1526678 IN BOOK 1912 AT PAGE 2167, DESCRIBED AS FOLLOWS. COMMON EASEMENT: A PARCEL OF LAND LOCATED IN THE SOUTH HALF OF SECTION 29, TOWNSHIP 8 NORTH, RANGE 1 WEST, SALT LAKE BASE & MERIDIAN, DESCRIBED AS FOLLOWS BEGINNING AT A POINT ON THE WEST LINE OF LINCOLN AVENUE, OGDEN UTAH, SAID POINT BEING NORTH 0D58' EAST 157.75 FEET FROM THE SOUTHEAST CORNER OF	OLD PELICAN LLC	\$89.35
-----------	---	-----------------	---------

11-18-09 10:53 AM

TAX SERIAL NO.	LEGAL DESCRIPTION	OWNER	ASSESSMENT .071704%
----------------	-------------------	-------	---------------------

010190039

BLOCK 23, PLAT A, OGDEN CITY SURVEY, THENCE NORTH 89D02' WEST 666.0 FEET TO THE WEST LINE OF SAID BLOCK 23, THENCE NORTH 0D58' EAST 15.0 FEET, THENCE SOUTH 89D02' EAST 666.0 FEET; THENCE SOUTH 0D58' WEST 15.0 FEET TO THE POINT OF BEGINNING.

INDIVIDUAL EASEMENT. A PARCEL OF LAND LOCATED IN THE SOUTHWEST QUARTER OF SECTION 29, TOWNSHIP 6 NORTH, RANGE 1 WEST, SALT LAKE BASE & MERIDIAN, DESCRIBED AS FOLLOWS BEGINNING AT A POINT WHICH IS NORTH 0D58' EAST 132.0 FEET AND SOUTH 89D58' EAST 330.91 FEET FROM THE SOUTHWEST CORNER OF BLOCK 23, PLAT A, OGDEN CITY SURVEY; THENCE NORTH 0D58' EAST 25.75 FEET; THENCE SOUTH 89D02' EAST 17.50 FEET, THENCE SOUTH 0D58' WEST 25.75 FEET; THENCE NORTH 89D02' WEST 17.50 FEET TO THE POINT OF BEGINNING. (E# 2355548)

[NOTE BECAUSE THE DESCRIPTION OF RECORD DID NOT CONTAIN AN AREA FOR THIS PARCEL THE AREA FOR THIS PARCEL WAS CALCULATED BY THIS OFFICE FOR TAX PURPOSES.]

OLD PELICAN LLC \$89.35

010200003

PART OF LOT 1, BLOCK 24, PLAT A, OGDEN CITY SURVEY, WEBER COUNTY, UTAH, BEGINNING AT A POINT 91.458 FEET NORTH 89D02' WEST FROM THE SOUTHEAST CORNER OF SAID LOT 1, RUNNING THENCE NORTH 89D02' WEST 23.955 FEET ALONG THE SOUTH LINE OF SAID LOT 1, THENCE NORTH 1D1761" EAST 90.272 FEET ALONG THE CENTER LINE OF AN EXISTING BUILDING WALL AND BUILDING WALL EXTENDED, THENCE SOUTH 89D02' EAST 23.434 FEET, THENCE SOUTH 0D58' WEST 90.27 FEET TO POINT OF BEGINNING.

TOGETHER WITH AND SUBJECT TO A RIGHT OF WAY OVER A PART OF LOTS 1 AND 2, IN SAID BLOCK 24, BEGINNING 89 FEET NORTH AND 100 FEET WEST OF THE SOUTHEAST CORNER OF SAID LOT 1 AND RUNNING THENCE WEST 65.5 FEET, MORE OR LESS, TO A POINT 31.5 FEET WEST OF THE EAST LINE OF SAID LOT 2, THENCE NORTH 66 FEET, THENCE EAST 10 FEET, THENCE SOUTH 51 FEET, THENCE SOUTH 45D EAST 7.08 FEET, THENCE EAST 50.5 FEET, MORE OR LESS, TO A POINT 10 FEET NORTH OF BEGINNING, THENCE SOUTH 10 FEET TO THE PLACE OF BEGINNING.

ALSO, TOGETHER WITH AND SUBJECT TO A RIGHT OF WAY OVER A PART OF LOTS 1,2,3 AND 4 IN BLOCK 24, BEGINNING 155 FEET NORTH OF THE SOUTHEAST CORNER OF SAID LOT 1, THENCE NORTH 11 FEET, THENCE WEST THROUGH SAID LOT 1,2, AND 3 AND PART OF LOT

STREMME, HEATHER HEATH \$193.61

244900105814

TAX SERIAL NO.	LEGAL DESCRIPTION	OWNER	ASSESSMENT .071704%
010200003	4 TO A POINT 40 FEET WEST OF THE EAST LINE OF SAID LOT 4, THENCE SOUTH 11 FEET, THENCE EAST TO THE PLACE OF BEGINNING.	STREMME, HEATHER HEATH	\$193.61
010200004	<p>PART OF LOT 1, BLOCK 24, PLAT A, OGDEN CITY SURVEY, WEBER COUNTY, UTAH, BEGINNING AT A POINT 91.450 FEET NORTH 89D02' WEST ALONG THE SOUTH LINE OF SAID LOT 1 AND 80.27 FEET NORTH 0D58' EAST FROM THE SOUTHEAST CORNER OF SAID LOT 1, RUNNING THENCE NORTH 89D02' WEST 41.942 FEET TO THE WEST LINE OF SAID LOT 1, THENCE NORTH 0D58' EAST 64.73 FEET ALONG THE WEST LINE OF SAID LOT 1, THENCE SOUTH 89D02' EAST 33.40 FEET, THENCE SOUTH 0D58' WEST 55 00 FEET, THENCE SOUTH 89D02' EAST 8.542 FEET, THENCE SOUTH 0D58' WEST 9.73 FEET TO THE POINT OF BEGINNING.</p> <p>TOGETHER WITH AND SUBJECT TO A RIGHT OF WAY OVER A PART OF LOTS 1 AND 2, IN SAID BLOCK 24, BEGINNING 89 FEET NORTH AND 100 FEET WEST OF THE SOUTHEAST CORNER OF SAID LOT 1 AND RUNNING THENCE WEST 65 5 FEET, MORE OR LESS, TO A POINT 31.5 FEET WEST OF THE EAST LINE OF SAID LOT 2, THENCE NORTH 66 FEET, THENCE EAST 10 FEET, THENCE SOUTH 51 FEET, THENCE SOUTH 45D EAST 7 08 FEET, THENCE EAST 50.5 FEET, MORE OR LESS, TO A POINT 10 FEET NORTH OF BEGINNING, THENCE SOUTH 10 FEET TO THE PLACE OF BEGINNING.</p> <p>ALSO, TOGETHER WITH AND SUBJECT TO A RIGHT OF WAY OVER A PART OF LOTS 1,2,3 AND 4, IN BLOCK 24, BEGINNING 155 FEET NORTH OF THE SOUTHEAST CORNER OF LOT 1, THENCE NORTH 11 FEET, THENCE WEST THROUGH SAID LOT 1,2,3 AND PART OF LOT 4 TO A POINT 40 FEET WEST OF THE EAST LINE OF SAID LOT 4, THENCE SOUTH 11 FEET, THENCE EAST TO THE PLACE OF BEGINNING.</p>	STREMME, HEATHER HEATH	\$16.10
010200005	PART OF BLOCK 24, PLAT A, OGDEN CITY SURVEY, WEBER COUNTY, UTAH- BEGINNING AT A POINT ON THE WEST LINE OF SAID BLOCK 24, SAID POINT BEING SOUTH 0D58' WEST 424 81 FEET FROM THE NORTHWEST CORNER OF SAID BLOCK 24, AND RUNNING THENCE SOUTH 89D02' EAST 282 00 FEET, THENCE SOUTH 0D58' WEST 22.65 FEET; THENCE SOUTH 89D02' EAST 385 FEET; THENCE SOUTH 0D58' WEST 51.00 FEET; THENCE NORTH 89D02' WEST 533.6 FEET, THENCE SOUTH 0D58' WEST 21 FEET, THENCE NORTH 89D02' WEST 133.4 FEET TO A POINT ON THE WEST LINE OF SAID BLOCK 24, THENCE NORTH 0D58' EAST 84.65 FEET TO THE POINT OF BEGINNING	OGDEN CITY NEIGHBORHOOD	\$257.23

0006773

TAX SERIAL NO.	LEGAL DESCRIPTION	OWNER	ASSESSMENT .071704%
----------------	-------------------	-------	---------------------

010200006	<p>PART OF BLOCK 24, PLAT A, OGDEN CITY SURVEY, WEBER COUNTY, UTAH BEGINNING AT A POINT ON THE WEST LINE OF SAID BLOCK 24, SAID POINT BEING SOUTH 0D58' WEST 317.48 FEET FROM THE NORTHWEST CORNER OF SAID BLOCK 24, AND RUNNING THENCE SOUTH 89D05'31" EAST 263 FEET; THENCE SOUTH 0D58' WEST 14.75 FEET TO A POINT ON THE SOUTHLINE OF LOT 8 IN SAID BLOCK 24, THENCE ALONG THE SOUTH LINE OF LOTS 8 AND 9 SOUTH 89D05'31" EAST 270.6 FEET TO THE SOUTHEAST CORNER OF LOT 9 IN SAID BLOCK 24, THENCE SOUTH 0D58' WEST 50.575 FEET, THENCE SOUTH 89D05'31" EAST 133.4 FEET TO A POINT ON THE EAST LINE OF SAID BLOCK 24, THENCE SOUTH 0D58' WEST 65.33 FEET ALONG SAID EAST LINE, THENCE NORTH 89D02' WEST 385 FEET, THENCE NORTH 0D58' EAST 22.65 FEET; THENCE NORTH 89D02' WEST 282 FEET TO A POINT ON THE WEST LINE OF SAID BLOCK 24, THENCE NORTH 0D58' EAST 107.33 FEET TO THE POINT OF BEGINNING.</p> <p>SUBJECT TO AND TOGETHER WITH A NON-EXCLUSIVE RIGHT-OF-WAY. (1495-1471)</p>	MA OGDEN LLC	\$194.50
-----------	--	--------------	----------

010200008	<p>PART OF BLOCK 24, PLAT A, OGDEN CITY SURVEY, WEBER COUNTY, UTAH BEGINNING AT THE NORTHWEST CORNER OF SAID BLOCK 24 AND RUNNING THENCE ALONG THE NORTH LINE OF SAID BLOCK 24 SOUTH 89D09' EAST 513 FEET; THENCE SOUTH 0D58' WEST 295 FEET; THENCE SOUTH 89D09' EAST 154 FEET TO A POINT ON THE EAST LINE OF SAID BLOCK 24, THENCE SOUTH 0D58' WEST 88.48 FEET ALONG SAID EAST LINE, THENCE NORTH 89D05'31" WEST 133.4 FEET. THENCE NORTH 0D58' EAST 50.575 FEET TO THE SOUTHEAST CORNER OF LOT 9 IN SAID BLOCK 24, THENCE ALONG THE SOUTH LINE OF LOTS 9 AND 8 NORTH 89D05'31" WEST 270.6 FEET THENCE NORTH 0D58' EAST 14.75 FEET, THENCE NORTH 89D05'31" WEST 263 FEET TO A POINT ON THE WEST LINE OF SAID BLOCK 24, THENCE NORTH 0D58' EAST 317.48 FEET TO THE POINT OF BEGINNING.</p> <p>SUBJECT TO AND TOGETHER WITH A NON-EXCLUSIVE RIGHT-OF-WAY (1495-1471).</p>	MA OGDEN LLC	\$6,291.94
-----------	--	--------------	------------

010200009	<p>PART OF LOT 2, BLOCK 24, PLAT A, OGDEN CITY SURVEY, WEBER COUNTY, UTAH BEGINNING AT THE SOUTHEAST CORNER OF SAID LOT 2, AND RUNNING THENCE WEST 16.5 FEET, THENCE NORTH 119.7</p>	270 & 272 LLC	\$70.65
-----------	--	---------------	---------

11-18-09 10:50 AM

TAX SERIAL NO.	LEGAL DESCRIPTION	OWNER	ASSESSMENT .071704%
010200009	FEET, THENCE ALONG A CURVE TO THE LEFT 24.04 FEET, SAID CURVE HAVING A RADIUS OF 25.5 FEET AND LC BEARS NORTH 27D58'42" EAST 23.16 FEET; THENCE NORTH 0D58' EAST 14.60 FEET; THENCE EAST 6 FEET, THENCE SOUTH 155 FEET TO THE PLACE OF BEGINNING. SUBJECT TO EASEMENT FOR PARTY WALL.	270 & 272 LLC	\$70.65
010200010	PART OF LOT 2, BLOCK 24, PLAT A, OGDEN CITY SURVEY: BEGINNING AT A POINT 32.5 FEET WEST OF THE SOUTHEAST CORNER OF SAID LOT, RUNNING THENCE WEST 24.13 FEET, MORE OR LESS, TO A POINT 77.25 FEET EAST OF THE SOUTHWEST CORNER OF SAID LOT 2, THENCE NORTH 114.85 FEET, THENCE EAST 24.13 FEET, MORE OR LESS, TO A POINT DUE NORTH OF THE PLACE OF BEGINNING, THENCE SOUTH 114.85 FEET TO THE PLACE OF BEGINNING SUBJECT TO AN EAST WALL AND SUBJECT TO A BRICK WALL ON THE WEST (1498-548).	EDDIE R SIMONE LIVING TRUST	\$169.34
010200011	PART OF LOT 2, BLOCK 24, PLAT A, OGDEN CITY SURVEY, WEBER COUNTY, UTAH. BEGINNING AT A POINT 56.5 FEET EAST OF THE SOUTHWEST CORNER OF SAID LOT, THENCE NORTH 114.85 FEET, THENCE EAST 21.25 FEET, THENCE SOUTH 114.85 FEET, THENCE WEST 21.25 FEET TO THE PLACE OF BEGINNING.	WHITING, CARMA &	\$130.97
010200012	PART OF LOT 2, BLOCK 24, PLAT A, OGDEN CITY SURVEY, WEBER COUNTY, UTAH: BEGINNING AT A POINT 21.75 FEET EAST OF THE SOUTHWEST CORNER OF SAID LOT 2, AND RUNNING THENCE EAST 34.75 FEET, THENCE NORTH 114.85 FEET, THENCE WEST 35.25 FEET, THENCE SOUTH 74.85 FEET, THENCE EAST 0.5 FEET, THENCE SOUTH 40 FEET TO THE PLACE OF BEGINNING.	ECTME BISTRO LLC	\$172.17
010200015	PART OF LOTS 2 AND 3, BLOCK 24, PLAT "A", OGDEN CITY SURVEY. BEGINNING AT A POINT ON THE NORTH LINE OF 25TH STREET; SAID POINT BEING THE SOUTHEAST CORNER OF SAID LOT 3; RUNNING THENCE NORTH 89D02' WEST 11.74 FEET THENCE NORTH 00D58' EAST 25.00 FEET THENCE SOUTH 89D02' EAST 3.0 FEET THENCE NORTH 00D58' EAST 89.85 FEET, THENCE SOUTH 89D02' EAST 29.89 FEET SOUTH 0D58' WEST 74.85 FEET THENCE SOUTH 89D02' EAST 0.50 FEET THENCE SOUTH 0D58' WEST 40.00 FEET THENCE NORTH 89D02'	PARLOR LLC	\$151.73



TAX SERIAL NO.	LEGAL DESCRIPTION	OWNER	ASSESSMENT .071704%
010200015	WEST 21.75 FEET TO THE POINT OF BEGINNING.	PARLOR L L C	\$151.73
010200016	PART OF LOT 3, BLOCK 24, PLAT A, OGDEN CITY SURVEY, WEBER COUNTY, UTAH BEGINNING AT A POINT 81.66 FEET EAST OF THE SOUTHWEST CORNER OF SAID LOT 3, SAID POINT BEING THE CENTER OF THE EAST WALL OF A 3 STORY BRICK BUILDING KNOWN AS THE "EUROPEAN HOTEL", THENCE EAST 25.59 FEET; THENCE NORTH 114.85 FEET, THENCE WEST 25 59 FEET, THENCE SOUTH 114.85 FEET TO THE PLACE OF BEGINNING.	HARDY, THOMAS A & WF	\$166.67
010200017	PART OF LOT 3, BLOCK 24, PLAT A, OGDEN CITY SURVEY, WEBER COUNTY, UTAH. BEGINNING 30.33 FEET EAST OF THE SOUTHWEST CORNER OF SAID LOT 3, AND RUNNING THENCE EAST 61.33 FEET, THENCE NORTH 114 85 FEET, THENCE WEST 61.33 FEET, THENCE SOUTH 114.85 FEET TO PLACE OF BEGINNING.	ONE COMMERCE STREET LLC	\$248.04
010200018	PART OF LOT 3, BLOCK 24, PLAT A, OGDEN CITY SURVEY, WEBER COUNTY, UTAH BEGINNING AT THE SOUTHWEST CORNER OF SAID LOT 3; AND RUNNING THENCE EAST 30 FEET 4 INCHES, THENCE NORTH 114.85 FEET, THENCE WEST 30 FEET AND 4 INCHES, THENCE SOUTH 114.85 FEET TO THE PLACE OF BEGINNING. SUBJECT TO A PARTY WALL AGREEMENT RECORDED MARCH 12, 1888, IN BOOK L, PAGE 176. ALSO SUBJECT TO A PARTY WALL AGREEMENT RECORDED OCTOBER 23, 1890, IN BOOK B, PAGE 234.	REED, JEANNE & HUS ETAL	\$147.68
010200020	PART OF LOT 4, BLOCK 24, PLAT A, OGDEN CITY SURVEY BEGINNING AT THE SOUTHEAST CORNER OF SAID LOT 4, AND RUNNING THENCE NORTH 89D02' WEST 40 FEET; THENCE NORTH 0D58' EAST 104 85 FEET TO THE SOUTH LINE OF PROPERTY CONVEYED TO OGDEN NEIGHBORHOOD DEVELOPMENT AGENCY BY DEED DATED MARCH 27, 1982, THENCE THREE COURSES ALONG SAID PROPERTY AS FOLLOWS SOUTH 88D02' EAST 0.5 FEET; THENCE ALONG A CURVE TO THE RIGHT 15 71 FEET, SAID CURVE HAVING A RADIUS OF 10.0 FEET AND A LONG CHORD WHICH BEARS NORTH 45D58' EAST 14.14 FEET, THENCE SOUTH 88D02' EAST 29 5 FEET, THENCE SOUTH 0D58' WEST 114.85 FEET TO THE PLACE OF BEGINNING.	EDDIE R SIMONE LIVING TRUST	\$113.35



205

TAX SERIAL NO.	LEGAL DESCRIPTION	OWNER	ASSESSMENT .071704%
010200021	PART OF LOT 4, BLOCK 24, PLAT A, OGDEN CITY SURVEY, WEBER COUNTY, UTAH BEGINNING AT A POINT 40 FEET WEST OF THE SOUTHEAST CORNER OF SAID LOT 4, AND RUNNING THENCE WEST 28.9 FEET, THENCE NORTH 114.85 FEET, THENCE EAST 28.9 FEET, THENCE SOUTH 114.85 FEET TO THE POINT OF BEGINNING.	B INVESTMENT LLC	\$23.80
010200027	PART OF LOT 4, BLOCK 24, PLAT A, OGDEN CITY SURVEY, WEBER COUNTY UTAH BEGINNING AT THE SOUTHWEST CORNER OF SAID LOT 4, RUNNING THENCE EAST 63.5 FEET; THENCE NORTH 114.85 FEET, THENCE; WEST 63.5 FEET; THENCE SOUTH 114.85 FEET TO THE PLACE OF BEGINNING.	B INVESTMENT LLC	\$54.69
010200028	PART OF LOT 5, BLOCK 24, PLAT A, OGDEN CITY SURVEY, WEBER COUNTY, UTAH. BEGINNING AT A POINT 102 FEET EAST OF THE SOUTHWEST CORNER OF SAID LOT 5, AND RUNNING THENCE EAST 31.4 FEET TO THE EAST LINE OF SAID LOT, THENCE NORTH 114.85 FEET; THENCE NORTH 89D02' WEST 0.5 FEET, THENCE ALONG A CURVE TO THE LEFT 15.71 FEET, SAID CURVE HAVING A RADIUS OF 10.0 FEET AND A LONG CHORD WHICH BEARS NORTH 44D02' WEST 14.14 FEET; THENCE ALONG A CURVE TO THE RIGHT 21.07 FEET, SAID CURVE HAVING A RADIUS OF 73.78 FEET AND A LONG CHORD WHICH BEARS NORTH 80D51'06" WEST 21.0 FEET; THENCE SOUTH 128.36 FEET TO THE PLACE OF BEGINNING	ECTME JOINT LLC	\$110.48
010200029	PART OF LOT 5, BLOCK 24, PLAT A, OGDEN CITY SURVEY, WEBER COUNTY, UTAH. BEGINNING AT A POINT 102 FEET EAST OF THE SOUTHWEST CORNER OF SAID LOT 5, AND RUNNING THENCE NORTH 133 FEET, THENCE WEST 33 FEET 2 INCHES; THENCE SOUTH 133 FEET, THENCE EAST 33 FEET 2 INCHES TO THE PLACE OF BEGINNING	CHENYU LLC	\$204.20
010200030	PART OF LOT 5, BLOCK 24, PLAT A, OGDEN CITY SURVEY, WEBER COUNTY, UTAH. BEGINNING AT A POINT 24 FEET EAST FROM THE SOUTHWEST CORNER OF LOT 5, BLOCK 24, PLAT A, OGDEN CITY SURVEY, WEBER COUNTY, UTAH; AND RUNNING THENCE EAST 44 FEET 10 INCHES; THENCE NORTH 131.04 FEET, THENCE ALONG A CURVE TO THE LEFT 17.04 FEET, SAID CURVE HAVING A RADIUS OF 73.78	BOYER & VON COLLIN	\$453.90

2449003 PG 60 OF 174

2010

TAX SERIAL NO.	LEGAL DESCRIPTION	OWNER	ASSESSMENT .071704%
010200030	FEET AND A LONG CHORD WHICH BEARS NORTH 82D25'04" WEST 17,0 FEET, THENCE NORTH 89D02' WEST 28.0 FEET, THENCE SOUTH 133 FEET TO THE PLACE OF BEGINNING.	BOYER & VON COLLIN	\$453.90
010200032	THE WEST 24 FEET OF THE SOUTH 88 FEET OF LOT 5, BLOCK 24, PLAT A, OGDEN CITY SURVEY, WEBER COUNTY, UTAH.	NICHOLAS, RICHARD M 3/4 ETAL	\$59.95
010200034	PART OF LOT 5, BLOCK 24, PLAT A, OGDEN CITY SURVEY, WEBER COUNTY, UTAH: BEGINNING 88 FEET NORTH OF THE SOUTHWEST CORNER OF SAID LOT 5, SAID BLOCK 24, PLAT A, THENCE NORTH 45 FEET TO A 12 FOOT ALLEY, THENCE EAST ALONG THE SOUTH LINE OF SAID ALLEY 24 FEET, THENCE SOUTH 45 FEET TO A POINT DUE EAST OF BEGINNING, THENCE WEST 24 FEET TO THE PLACE OF BEGINNING. ALSO: A PERPETUAL RIGHT-OF-WAY OVER THE FOLLOWING DESCRIBED PROPERTY: BEGINNING 133 FEET NORTH OF THE SOUTHWEST CORNER OF SAID LOT 5, BLOCK 24, PLAT A, OGDEN CITY SURVEY, WEBER COUNTY, UTAH, THENCE EAST 133.4 FEET TO THE EAST LINE OF SAID LOT 5, THENCE NORTH 12 FEET, THENCE WEST 133.4 FEET TO THE EAST LINE OF LINCOLN AVENUE, THENCE SOUTH 12 FEET TO THE PLACE OF BEGINNING.	BOYER & VON COLLIN	\$8.39
010200063	PART OF BLOCK 24, PLAT A, OGDEN CITY, WEBER COUNTY, UTAH: BEGINNING AT THE NORTHEAST CORNER OF SAID BLOCK 24, AND RUNNING THENCE SOUTH 0D58' WEST 295 FEET ALONG THE EAST LINE OF SAID BLOCK, THENCE NORTH 89D09' WEST 154 FEET; THENCE NORTH 0D58' EAST 295 FEET TO A POINT ON THE NORTH LINE OF SAID BLOCK, THENCE SOUTH 88D09' EAST 154 FEET TO THE POINT OF BEGINNING. SUBJECT TO AND TOGETHER WITH A NON-EXCLUSIVE RIGHT-OF WAY. (1485-1471)	PINGREE FAMILY LIMITED	\$650.04
010200066	PART OF LOT 2, BLOCK 24, PLAT A, OGDEN CITY SURVEY, WEBER COUNTY, UTAH. BEGINNING AT A POINT IN THE CENTER OF A COMMON WALL 16.5 FEET WEST OF THE SOUTHEAST CORNER OF SAID LOT 2, RUNNING THENCE WEST 15 FEET TO WALL, THENCE NORTH ALONG THE EAST LINE OF SAID WALL 114 85 FEET; THENCE ALONG A 25.5 FOOT RADIUS CURVE TO THE LEFT 16.01 FEET (LC= NORTH 72D58'42" EAST	PACK, JUSTIN M & WF	\$62.81

NOV 18 2009

207

TAX SERIAL NO.	LEGAL DESCRIPTION	OWNER	ASSESSMENT .071704%
010200066	15.75 FEET), THENCE SOUTH 119.45 FEET ALONG CENTER OF SAID WALL TO THE POINT OF BEGINNING. TOGETHER WITH AND SUBJECT TO AN EASEMENT FOR A PARTY WALL ON THE WEST.	PACK, JUSTIN M & WF	\$62.81
010200067	BEGINNING AT A POINT WHICH LIES NORTH 89D02' WEST 31.5 FEET AND NORTH 0D58' EAST 114.85 FEET FROM THE SOUTHEAST CORNER OF LOT 2, BLOCK 24, PLAT A, OGDEN CITY SURVEY, WEBER COUNTY, UTAH, THENCE NORTH 0D58' EAST 45.65 FEET, THENCE SOUTH 89D02' EAST 25 FEET, THENCE SOUTH 0D58' WEST 20.15 FEET, THENCE ALONG A CURVE TO THE RIGHT 24.04 FEET HAVING A RADIUS OF 25.5 FEET AND LC BEARS SOUTH 27D58'42" WEST 23.16 FEET; THENCE ALONG A CURVE TO THE RIGHT 16.01 FEET TO THE POINT OF BEGINNING, SAID CURVE HAVING A RADIUS OF 25.5 FEET AND A LONG CHORD WHICH BEARS SOUTH 72D58'42" WEST 15.75 FEET.	HUNTER INVESTMENT II	\$6.78
010200078	PART OF LOT 1, BLOCK 24, PLAT "A", OGDEN CITY SURVEY, WEBER COUNTY, UTAH. BEGINNING AT A POINT 115.413 FEET NORTH 89D02' WEST FROM THE SOUTHEAST CORNER OF SAID LOT 1, RUNNING THENCE NORTH 89D02' WEST 17 987 FEET ALONG THE SOUTH LINE OF SAID LOT 1 TO THE SOUTHWEST CORNER OF SAID LOT 1, THENCE NORTH 0D58' EAST 90.27 FEET ALONG THE WEST LINE OF SAID LOT 1, THENCE SOUTH 89D02' EAST 18 508 FEET TO THE CENTER OF AN EXISTING BUILDING WALL EXTENDED, THENCE SOUTH 1D17'51" WEST 90.272 FEET ALONG THE CENTERLINE OF SAID WALL AND WALL EXTENDED TO THE POINT OF BEGINNING.	270 & 272 LLC	\$112.62
010210001	PART OF LOT 1, BLOCK 25, PLAT A, OGDEN CITY SURVEY, WEBER COUNTY, UTAH. BEGINNING AT THE SOUTHEAST CORNER OF SAID BLOCK 25, AND RUNNING THENCE NORTH 85.5 FEET, THENCE WEST 85 FEET, THENCE NORTH 15.5 FEET, THENCE WEST 80 FEET, THENCE NORTH 6 FEET, THENCE WEST 43.53 FEET, THENCE SOUTH 87 FEET TO SOUTH LINE OF SAID LOT 1, THENCE EAST 208 58 FEET TO BEGINNING. TOGETHER WITH SURPLUS IN SAID LOT OCCUPIED BY BROOM HOTEL.	KEY BANK OF UTAH	\$2,129.93

2449003-16-6-1-1-1-1

208

TAX SERIAL NO.	LEGAL DESCRIPTION	OWNER	ASSESSMENT .071704%
010210004	<p>PART OF LOTS 1, AND 10, BLOCK 25, PLAT A, OGDEN CITY SURVEY BEGINNING AT THE INTERSECTION OF THE NORTH LINE OF MERCHANTS ALLEY AND THE EAST LINE OF KIESEL AVENUE, SAID POINT BEING 301.65 FEET NORTH 88D02' WEST AND 99.00 FEET NORTH 0D58' EAST FROM THE SOUTHEAST CORNER OF SAID LOT 1, RUNNING THENCE SOUTH 88D02' EAST 120.83 FEET ALONG SAID NORTH LINE TO THE WEST LINE OF SAID ALLEY, THENCE NORTH 0D58' EAST 79.99 FEET TO A POINT 4.0 FEET SOUTH OF THE SOUTH LINE OF EXISTING PARKING STRUCTURE; THENCE NORTH 89D05'53" WEST 120.83 FEET ALONG SAID LINE, BEING 4.0 FEET SOUTH AND PARALLEL TO SAID PARKING STRUCTURE TO THE EAST LINE OF KIESEL AVENUE; THENCE SOUTH 0D58' WEST 79.85 FEET ALONG SAID EAST LINE TO THE POINT OF BEGINNING.</p> <p>SUBJECT TO A (24 FOOT RIGHT-OF-WAY) PART OF LOT 1, BLOCK 25, PLAT A, OGDEN CITY SURVEY; BEGINNING AT A POINT ON THE EAST LINE OF KIESEL AVENUE; SAID POINT BEING 301.65 FEET NORTH 89D02' WEST AND 91.75 FEET NORTH 0D58' EAST FROM THE SOUTHEAST CORNER OF SAID LOT 1, RUNNING THENCE NORTH 0D58' EAST 24 01 FEET ALONG SAID EAST LINE, THENCE SOUTH 87D49'04" EAST 135.86 FEET TO THE EAST LINE OF MERCHANTS ALLEY, THENCE SOUTH 0D58' WEST 24.01 FEET ALONG SAID EAST LINE, THENCE NORTH 87D49'04" WEST 135.86 FEET ALONG THE NORTH LINE OF EXISTING BUILDING AND BUILDING LINE EXTENDED TO THE POINT OF BEGINNING. (1519-908)</p>	COMMERCIAL SECURITY BANK	\$228.32
010210005	<p>PART OF LOT 1, BLOCK 25, PLAT A, OGDEN CITY SURVEY, WEBER COUNTY, UTAH. BEGINNING AT A POINT 100 FEET 7.5 INCHES EAST OF THE SOUTHWEST CORNER OF SAID LOT 1; RUNNING THENCE NORTH 99 FEET, THENCE EAST 20 FEET 9 INCHES, THENCE SOUTH 89 FEET, THENCE WEST 20 FEET 9 INCHES TO THE PLACE OF BEGINNING.</p>	COMMERCIAL SECURITY BANK	\$14.84
010210006	<p>PART OF LOT 1, BLOCK 25, PLAT A, OGDEN CITY SURVEY, WEBER COUNTY, UTAH: BEGINNING AT A POINT 79 FEET 10 INCHES EAST OF THE SOUTHWEST CORNER OF SAID LOT, AND RUNNING THENCE EAST 20 FEET 9.5 INCHES, THENCE NORTH 6 RODS, THENCE WEST 20 FEET AND 9.5 INCHES, THENCE SOUTH 6 RODS TO THE PLACE OF BEGINNING.</p> <p>SUBJECT TO A RIGHT-OF-WAY OVER THE NORTH END OF SAID DESCRIBED LAND, KNOWN AS MERCHANTS ALLEY.</p>	KEY BANK OF UTAH	\$14.84

EN 2449003 PG 66 OF 173

TAX SERIAL NO.	LEGAL DESCRIPTION	OWNER	ASSESSMENT .071704%
----------------	-------------------	-------	---------------------

010210007	<p>PART OF LOT 1, BLOCK 25, PLAT A OF OGDEN CITY SURVEY. BEGINNING AT A POINT 60 FEET AND 9 1/2 INCHES EAST OF THE SOUTHWEST CORNER OF SAID LOT 1, AND RUNNING THENCE NORTH 99 FEET, THENCE EAST 19 FEET AND 1/2 OF AN INCH, THENCE SOUTH 99 FEET, THENCE WEST 19 FEET AND 1/2 OF AN INCH TO THE POINT OF BEGINNING. SUBJECT TO A RIGHT-OF-WAY OVER AND ACROSS THE NORTH 12 FEET OF THE ABOVE DESCRIBED PREMISES.</p>	KEY BANK OF UTAH	\$13.52
-----------	--	------------------	---------

010210008	<p>PART OF LOT 1, BLOCK 25, PLAT A, OGDEN CITY SURVEY, WEBER COUNTY, UTAH. BEGINNING AT A POINT ON THE SOUTH LINE OF SAID LOT, 41 FEET AND 9 INCHES EAST OF THE SOUTHWEST CORNER OF SAID LOT, AND RUNNING THENCE NORTH 99 FEET, THENCE EAST 19 FEET AND 1/2 OF AN INCH, THENCE SOUTH 99 FEET, THENCE WEST 19 FEET AND 1/2 OF AN INCH TO THE PLACE OF BEGINNING. SUBJECT TO A RIGHT-OF-WAY OVER THE NORTH 12 FEET OF THE ABOVE DESCRIBED TRACT OF LAND.</p>	KEY BANK OF UTAH	\$13.52
-----------	---	------------------	---------

010210009	<p>BEGINNING AT A POINT 303.60 FEET WEST FROM THE SOUTHEAST CORNER OF LOT 1, BLOCK 25, PLAT A, OGDEN CITY SURVEY, WEBER COUNTY, UTAH, THENCE NORTH 87 FEET, THENCE EAST 13.95 FEET, THENCE SOUTH 87 FEET, THENCE WEST 13.95 FEET TO THE PLACE OF BEGINNING.</p>	KEY BANK OF UTAH	\$8.70
-----------	---	------------------	--------

010210019	<p>PART OF LOT 3, BLOCK 25, PLAT A, OGDEN CITY SURVEY, WEBER COUNTY, UTAH. BEGINNING AT A POINT ON THE WEST LINE OF KIESEL AVENUE 30 FEET WEST FROM THE NORTHEAST CORNER OF LOT 3; RUNNING THENCE WEST ALONG THE NORTH LINE OF SAID LOT 3, 163.9 FEET, THENCE SOUTH 12 FEET, THENCE EAST 163.9 FEET TO THE WEST LINE OF KIESEL AVENUE, THENCE NORTH 12 FEET TO THE POINT OF BEGINNING.</p>	ALVEY HOLDING LLC	\$6.09
-----------	--	-------------------	--------

010210021	<p>PART OF LOT 4, BLOCK 25, PLAT A, OGDEN CITY SURVEY, WEBER COUNTY, UTAH, DESCRIBED AS FOLLOWS: BEGINNING AT A POINT NORTH 88D02' WEST 170 FEET FROM THE SOUTHEAST CORNER OF LOT 4; SAID BLOCK 25, THENCE NORTH 0D58' EAST 5.66 FEET, THENCE</p>	ALVEY HOLDING LLC	\$0.39
-----------	--	-------------------	--------



TAX SERIAL NO.	LEGAL DESCRIPTION	OWNER	ASSESSMENT .071704%
010210021	NORTH 89D02' WEST 23.90 FEET, THENCE SOUTH 0D58' WEST 5.66 FEET, THENCE SOUTH 89D02' EAST 23.90 FEET TO THE POINT OF BEGINNING.	ALVEY HOLDING LLC	\$0.39
010210036	PART OF LOT 4, BLOCK 25, PLAT A, OGDEN CITY SURVEY, WEBER COUNTY, UTAH BEGINNING AT THE SOUTHWEST CORNER OF SAID LOT 4, AND RUNNING THENCE NORTH 50 FEET ALONG THE WEST LINE OF SAID LOT 4, THENCE EAST 161.65 FEET TO A POINT 140 FEET WEST OF THE WEST LINE OF KIESEL AVENUE, THENCE SOUTH 44.34 FEET, THENCE WEST 23.50 FEET, THENCE SOUTH 5.68 FEET TO THE SOUTH LINE OF SAID LOT 4, THENCE WEST 137.75 FEET TO THE POINT OF BEGINNING SUBJECT TO A RIGHT-OF-WAY DESCRIBED AS FOLLOWS: PART OF LOT 4, BLOCK 25, PLAT A, OGDEN CITY SURVEY, WEBER COUNTY, UTAH BEGINNING AT A POINT ON THE SOUTH LINE OF SAID LOT 4, 137.75 FEET EAST OF THE SOUTHWEST CORNER OF SAID LOT, AND RUNNING THENCE NORTH 5.66 FEET, THENCE EAST 23.9 FEET, THENCE NORTH 32.34 FEET, THENCE WEST 38 FEET, THENCE SOUTH 38 FEET TO THE SOUTH LINE OF SAID LOT 4, THENCE EAST 14.1 FEET TO THE POINT OF BEGINNING. TOGETHER WITH RIGHT-OF-WAY (774-310).	ALVEY HOLDING LLC	\$45.06
010210037	PART OF LOT 4, BLOCK 25, PLAT A, OGDEN CITY SURVEY, WEBER COUNTY, UTAH BEGINNING 161.65 FEET EAST OF THE SOUTHWEST CORNER OF SAID LOT 4; THENCE EAST 140 FEET, MORE OR LESS, TO WEST LINE OF KIESEL AVENUE, THENCE NORTH 49 FEET 4 INCHES, THENCE WEST 90.9 FEET, THENCE NORTH 8 INCHES, THENCE WEST 49.10 FEET, THENCE SOUTH 50 FEET TO BEGINNING	ALVEY HOLDING LLC	\$161.20
010210038	PART OF LOT 4, BLOCK 25, PLAT A, OGDEN CITY SURVEY, WEBER COUNTY, UTAH BEGINNING AT A POINT 50 FEET NORTH AND 301.9 FEET EAST FROM THE SOUTHWEST CORNER OF SAID LOT, AND RUNNING THENCE SOUTH 8 INCHES, THENCE WEST 90.9 FEET, THENCE NORTH 8 INCHES, THENCE EAST 90.9 FEET TO THE PLACE OF BEGINNING. ALSO. PART OF LOT 4, BLOCK 25, PLAT A, OGDEN CITY SURVEY, WEBER COUNTY, UTAH BEGINNING AT A POINT ON THE EAST LINE OF GRANT AVENUE 50 FEET NORTH OF THE SOUTHWEST CORNER OF SAID LOT 4, AND RUNNING THENCE NORTH 17.02 FEET,	CUTRUBUS, PHIDIA K &	\$87.68

EN 2449003 IN 68 OF 174

TAX SERIAL NO.	LEGAL DESCRIPTION	OWNER	ASSESSMENT .071704%
----------------	-------------------	-------	---------------------

010210039

THENCE EAST 25.84 FEET, THENCE NORTH 5.15 FEET, THENCE EAST 88.26 FEET, THENCE NORTH 80.83 FEET, MORE OR LESS, TO THE NORTH LINE OF SAID LOT 4, THENCE EAST 187.91 FEET, MORE OR LESS, TO THE WEST LINE OF KIESEL AVENUE, THENCE SOUTH 83 FEET, MORE OR LESS, TO A POINT 50 FEET NORTH OF THE SOUTH LINE OF SAID LOT 4, THENCE WEST 301.65 FEET, MORE OR LESS, TO THE PLACE OF BEGINNING.

CUTRUBUS, PHIDIA K &

\$87.68

SAVING AND RESERVING UNTO THE OGDEN TRUST & DEVELOPMENT COMPANY, A CORPORATION, ITS ASSIGNS, SUCCESSORS, AND LEGAL REPRESENTATIVES, FOREVER, AND EASEMENT AND RIGHT OF INGRESS EGRESS TO AND OVER THE FOLLOWING DESCRIBED TRACT OF LAND OGDEN CITY, WEBER COUNTY, UTAH. PART OF LOT 4. BEGINNING AT A POINT 67.02 FEET NORTH AND 25.84 FEET EAST OF THE SOUTHWEST CORNER OF SAID LOT 4, AND RUNNING THENCE EAST 20 FEET, THENCE NORTH 5.1 FEET, THENCE WEST 20 FEET, THENCE SOUTH 5.15 FEET TO THE PLACE OF BEGINNING

THE SAID EASEMENT AND RIGHT-OF-WAY BEING FOR THE PURPOSE OF HAVING AND MAINTAINING A STAIRWAY TO THE FIRST FLOOR AS IT NOW STANDS, AND TO ANY FLOOR THAT MAY BE BUILT ABOVE THE SAME OF THE BUILDING NOW STANDING UPON THE FOLLOWING DESCRIBED TRACT OF LAND, OGDEN CITY, WEBER COUNTY, UTAH: PART OF SAID LOT 4. BEGINNING AT A POINT 50 FEET NORTH OF THE SOUTHWEST CORNER OF SAID LOT 4, AND RUNNING THENCE NORTH 17.02 FEET, THENCE EAST 25.84 FEET, THENCE NORTH 5.15 FEET, THENCE EAST 88.26 FEET, THENCE SOUTH 22.17 FEET, THENCE WEST 114.1 FEET TO THE PLACE OF BEGINNING.

010210039

PART OF LOT 4, BLOCK 25, PLAT A, OGDEN CITY SURVEY: BEGINNING AT A POINT ON THE EAST LINE OF GRANT AVENUE 67.02 FEET NORTH OF THE SOUTHWEST CORNER OF SAID LOT 4, AND RUNNING THENCE EAST 25.84 FEET, THENCE NORTH 5.15 FEET, THENCE EAST 88.26 FEET, THENCE NORTH 47.83 FEET, MORE OR LESS TO A POINT 13 FEET SOUTH OF THE NORTH LINE OF SAID LOT 4, THENCE WEST PARALLEL TO THE NORTH LINE OF SAID LOT 4 TO THE EAST LINE OF GRANT AVENUE 114.1 FEET, THENCE SOUTH ALONG THE EAST LINE OF GRANT AVENUE 52.88 FEET, MORE OR LESS TO THE PLACE OF BEGINNING.

H & P INVESTMENTS

\$34.32

TOGETHER WITH A PERPETUAL EASEMENT AND RIGHT OF INGRESS AND EGRESS OVER THE FOLLOWING DESCRIBED PART OF SAID LOT 4:

2449005-10-55-01-275

TAX SERIAL NO.	LEGAL DESCRIPTION	OWNER	ASSESSMENT .071704%
010210039	BEGINNING AT A POINT 67.02 FEET NORTH AND 25.84 FEET EAST OF THE SOUTHWEST CORNER OF SAID LOT 4, AND RUNNING THENCE EAST 20 FEET, THENCE NORTH 5.15 FEET, THENCE WEST 20 FEET, THENCE SOUTH 5.15 FEET TO THE PLACE OF BEGINNING	H & P INVESTMENTS	\$34.32
010210040	PART OF LOT 4, BLOCK 25, PLAT A, OGDEN CITY SURVEY, WEBER COUNTY, UTAH. BEGINNING AT THE NORTHWEST CORNER OF SAID LOT 4, AND RUNNING THENCE SOUTH 13 FEET, THENCE EAST 114.1 FEET, THENCE NORTH 13 FEET, THENCE WEST 114.1 FEET TO THE PLACE OF BEGINNING. SUBJECT TO A RIGHT-OF-WAY OVER THE EAST 10 FEET OF SAID TRACT	CENTURY INVESTMENTS PARTNERSHIP	\$13.87
010210041	PART OF LOT 5, BLOCK 25, PLAT A, OGDEN CITY SURVEY, WEBER COUNTY, UTAH. BEGINNING AT A POINT ON GRANT AVENUE 10 FEET NORTH OF THE SOUTHWEST CORNER OF LOT 5, THENCE NORTH 99 FEET TO A POINT 155.5 FEET SOUTH OF THE NORTHWEST CORNER OF BLOCK 25, THENCE EAST 110 FEET, THENCE SOUTH 99 FEET, THENCE WEST 110 FEET TO BEGINNING. TOGETHER WITH A RIGHT-OF-WAY OVER AND UPON THE RIGHTS-OF-WAY ADJOINING SAID PREMISES ON THE SOUTH AND EAST.	CENTURY INVESTMENTS PARTNERSHIP	\$139.84
010210043	PART OF LOT 5, BLOCK 25, PLAT A, OGDEN CITY SURVEY, WEBER COUNTY, UTAH. BEGINNING AT A POINT 30 FEET WEST AND 165.17 FEET SOUTH OF THE NORTHEAST CORNER OF LOT 6, SAID BLOCK 25, AND RUNNING THENCE SOUTH 96 FEET 7.5 INCHES, THENCE WEST 180 FEET, THENCE NORTH 96 FEET 7.5 INCHES, THENCE EAST 180 FEET TO THE POINT OF BEGINNING. TOGETHER WITH AND INCLUDING A PERPETUAL RIGHT-OF-WAY FOR ALL PURPOSES OVER AND ACROSS THE FOLLOWING DESCRIBED LAND BEGINNING AT A POINT 210 FEET WEST AND 165.17 FEET SOUTH OF THE NORTHEAST CORNER OF SAID LOT 6, SAID BLOCK 25, PLAT A, OGDEN CITY SURVEY, THENCE SOUTH 96 FEET 7.5 INCHES, THENCE WEST 10 FEET, THENCE NORTH 86 FEET 7.5 INCHES, THENCE EAST 10 FEET TO THE POINT OF BEGINNING SUBJECT TO A PERPETUAL RIGHT-OF-WAY OVER AND ACROSS THE FOLLOWING DESCRIBED LAND: BEGINNING AT A POINT 30 FEET WEST AND 165.09 FEET SOUTH FROM THE NORTHEAST CORNER OF SAID LOT 6,	H & P INVESTMENTS	\$53.10

2449002 R0 70 01 170

TAX SERIAL NO.	LEGAL DESCRIPTION	OWNER	ASSESSMENT .071704%
010210043	AND RUNNING THENCE SOUTH 8.48 FEET, THENCE WEST 114.85 FEET, THENCE NORTH 8.48 FEET, THENCE EAST 114.85 FEET TO BEGINNING.	H & P INVESTMENTS	\$53.10
010210044	PART OF LOTS 5 AND 6, BLOCK 25, PLAT A, OGDEN CITY SURVEY, WEBER COUNTY, UTAH BEGINNING AT A POINT 165.17 FEET SOUTH (ALONG THE CENTERLINE OF HUDSON AVENUE), AND 144.2 FEET WEST FROM THE NORTHEAST CORNER OF SAID LOT 6, THENCE NORTH 36.7 FEET, PARALLELING HUDSON AVENUE, THENCE WEST 30.23 FEET, THENCE NORTH 13.39 FEET, THENCE WEST 23.5 FEET, THENCE NORTH 5 FEET TO RIGHT-OF-WAY, THENCE WEST 8.5 FEET, MORE OR LESS, TO RIGHT-OF-WAY, THENCE SOUTH ALONG THE EAST LINE OF RIGHT-OF-WAY 55.08 FEET, THENCE EAST ALONG THE NORTH LINE OF RIGHT-OF-WAY 62.23 FEET, MORE OR LESS, TO THE POINT OF BEGINNING. TOGETHER WITH A RIGHT-OF-WAY FOR THE PURPOSE OF INGRESS AND EGRESS OVER ALL RIGHTS-OF-WAY ADJOINING AND ADJACENT TO ABOVE DESCRIBED TRACT OF LAND TO THE RESPECTIVE TERMINALS.	EMPIRE INVESTMENT GROUP LLC	\$7.90
010210049	PART OF LOT 6, BLOCK 25, PLAT A, OGDEN CITY SURVEY, WEBER COUNTY, UTAH BEGINNING AT THE INTERSECTION OF THE SOUTH LINE OF 24TH STREET AND THE WEST LINE OF KIESEL AVENUE (FORMERLY HUDSON AVENUE) 84 FEET WEST OF THE NORTHEAST CORNER OF SAID LOT 6, AND RUNNING THENCE SOUTH 100 FEET; THENCE WEST 22.6 FEET; THENCE NORTH 100 FEET TO THE SOUTH LINE OF 24TH STREET, THENCE EAST 22.6 FEET TO THE POINT OF BEGINNING. TOGETHER WITH ALL RIGHTS-OF-WAY, EASEMENT AND APPURTENANCES BELONGING OVER AND UPON THE FOLLOWING DESCRIBED TRACT OF LAND, TO-WIT: PART OF SAID LOTS 5 AND 6, BLOCK 25, PLAT A, OGDEN CITY SURVEY, WEBER COUNTY, UTAH. BEGINNING AT A POINT ON THE WEST LINE OF KIESEL AVENUE (FORMERLY HUDSON AVENUE) 210 FEET WEST AND 165.17 FEET SOUTH FROM THE NORTHEAST CORNER OF SAID LOT 6, THENCE SOUTH 86 FEET 7.5 INCHES, MORE OR LESS, TO THE SOUTH LINE OF SAID LOT 5, THENCE WEST 120 FEET, MORE OR LESS, TO THE EAST LINE OF GRANT AVENUE, THENCE NORTH ALONG THE EAST LINE OF GRANT AVENUE 10 FEET, THENCE EAST 110 FEET, THENCE NORTH 99 FEET TO A POINT 155.5 FEET SOUTH OF THE NORTH LINE OF SAID LOT 6, THENCE EAST 5 FEET, THENCE NORTH 45 FEET, THENCE WEST 115 FEET TO THE EAST LINE OF GRANT AVENUE, THENCE NORTH 10 FEET,	LOHMUELLER REH, LLC	\$90.20

2449003 70 7 1 5 1 5 5

TAX SERIAL NO.	LEGAL DESCRIPTION	OWNER	ASSESSMENT .071704%
010210049	THENCE EAST 133 FEET, MORE OR LESS, TO A POINT 197.93 FEET WEST OF THE EAST LINE OF SAID LOT 6, THENCE SOUTH 10 FEET, THENCE WEST 8.5 FEET, THENCE SOUTH 55.09 FEET, THENCE WEST 3.57 FEET TO THE PLACE OF BEGINNING.	LOHMUELLER REH, LLC	\$90.20
010210056	PART OF LOT 7, BLOCK 25, PLAT A, OGDEN CITY SURVEY, WEBER COUNTY, UTAH; MORE PARTICULARLY DESCRIBED AS FOLLOWS: BEGINNING AT THE NORTHEAST CORNER OF SAID LOT 7, BLOCK AND PLAT AFORESAID, AND RUNNING THENCE SOUTH 101 FEET, THENCE WEST 122 FEET, THENCE NORTH 101 FEET, THENCE EAST 122 FEET TO THE PLACE OF BEGINNING. TOGETHER WITH A RIGHT-OF-WAY OVER THE FOLLOWING DESCRIBED TRACT OF LAND: BEGINNING AT A POINT 101 FEET SOUTH AND 122 FEET WEST OF THE NORTHEAST CORNER OF SAID LOT 7, BLOCK AND PLAT AFORESAID, AND RUNNING THENCE WEST 43 FEET, THENCE NORTH 12 FEET, THENCE EAST 43 FEET, THENCE SOUTH 12 FEET TO THE PLACE OF BEGINNING.	ANDROMEDA HOSPITALITY	\$1,838.58
010210067	PART OF LOT 8, BLOCK 25, PLAT A, OGDEN CITY SURVEY, WEBER COUNTY, UTAH. BEGINNING ON THE EAST LINE OF KIESEL AVENUE AND THE SOUTH LINE OF SAID LOT 8; RUNNING THENCE EAST 100 FEET, MORE OR LESS, THENCE NORTH 66 FEET; THENCE WEST 100 FEET, MORE OR LESS, THENCE SOUTH 66 FEET TO BEGINNING.	OGDEN WASATCH HOLDINGS LLC	\$37.48
010210070	PART OF LOT 9 AND 10, BLOCK 25, PLAT A, OGDEN CITY SURVEY, WEBER COUNTY, UTAH. BEGINNING AT A POINT 30 FEET EAST AND 85.5 FEET SOUTH FROM THE NORTHWEST CORNER OF SAID LOT 10, RUNNING THENCE EAST 128 FEET, MORE OR LESS, TO THE CENTER OF MERCHANTS ALLEY, THENCE NORTH 58 FEET, MORE OR LESS, THENCE NORTH 89D04'22" WEST 26 FEET, MORE OR LESS, THENCE NORTH 0D57'44" EAST 85 FEET, MORE OR LESS, TO THE WEST LINE OF VACATED MERCHANTS ALLEY, THENCE NORTHERLY ALONG SAID WEST SIDE TO THE NORTH LINE OF LOT 9, THENCE WEST TO THE EAST SIDE OF KIESEL AVENUE, THENCE SOUTH ALONG SAID EAST LINE 217.5 FEET, MORE OR LESS, TO THE POINT OF BEGINNING. TOGETHER WITH THAT PORTION OF VACATED MERCHANTS ALLEY ABUTTING SAID PROPERTY ON THE EAST. (1746-2882).	OGDEN WASATCH HOLDINGS LLC	\$1,677.21

EN 2449003 PG 72 OF 178

215

TAX SERIAL NO.	LEGAL DESCRIPTION	OWNER	ASSESSMENT .071704%
----------------	-------------------	-------	---------------------

010210072

PART OF LOT 10, BLOCK 25, PLAT A, OGDEN CITY SURVEY, WEBER COUNTY, UTAH BEGINNING ON THE WEST LINE OF WASHINGTON BOULEVARD, SAID POINT BEING 224.98 FEET NORTH 0D58' EAST ALONG THE WEST LINE OF WASHINGTON BOULEVARD FROM THE SOUTHEAST CORNER OF LOT 1 OF SAID BLOCK 25, NORTH 89D04'22" WEST 165.82 FEET TO THE EAST LINE OF MERCHANTS ALLEY, THENCE NORTH 13.86 FEET, THENCE EAST 34 FEET, THENCE NORTH 10.64 FEET, THENCE SOUTH 89D04'22" EAST 99.86 FEET, THENCE SOUTH 6.58 FEET, THENCE EAST 31.25 FEET TO THE WEST LINE OF WASHINGTON BOULEVARD, THENCE SOUTH 0D58' WEST 17.82 FEET TO THE POINT OF BEGINNING.

TOGETHER WITH THAT PORTION OF VACATED MERCHANTS ALLEY ABUTTING SAID PROPERTY ON THE WEST. (1746-2882).

OGDEN WASATCH HOLDINGS LLC

\$24.93

010210078

PART OF LOTS 1 AND 10, BLOCK 25, PLAT A, OGDEN CITY SURVEY. BEGINNING AT A POINT ON THE WEST LINE OF WASHINGTON BOULEVARD, SAID POINT BEING 66.08 FEET NORTH 0D58' EAST ALONG SAID WEST LINE FROM THE SOUTHEAST CORNER OF SAID LOT 1, RUNNING THENCE NORTH 89D06'42" WEST 84.86 FEET ALONG AN EXISTING BUILDING WALL TO A BUILDING CORNER, THENCE NORTH 1D56'53" EAST 14.75 FEET ALONG AN EXISTING BUILDING WALL TO A BUILDING CORNER; THENCE NORTH 88D54'59" WEST 81.21 FEET TO THE EAST LINE OF MERCHANTS ALLEY EXTENDED; THENCE NORTH 0D58' EAST 144.00 FEET ALONG SAID EAST LINE EXTENDED AND EAST LINE, THENCE SOUTH 89D04'12" EAST 165.82 FEET TO THE WEST LINE OF WASHINGTON BOULEVARD, THENCE SOUTH 0D58' WEST 158.82 FEET ALONG SAID WEST LINE TO THE POINT OF BEGINNING.

TOGETHER WITH AN EASEMENT AND RIGHT-OF-WAY APPURTENANT TO SAID PROPERTY FOR INGRESS AND EGRESS FOR VEHICULAR AND PEDESTRIAN TRAFFIC OVER AND ACROSS THE FOLLOWING-DESCRIBED REAL PROPERTY CONTIGUOUS THERETO PART OF LOT 1, BLOCK 25, PLAT A, OGDEN CITY SURVEY: BEGINNING AT A POINT ON THE EAST LINE OF KIESEL AVENUE; SAID POINT BEING 301.65 FEET NORTH 89D02' WEST AND 91.75 FEET NORTH 0D58' EAST FROM THE SOUTHEAST CORNER OF SAID LOT 1, RUNNING THENCE NORTH 0D58' EAST 24.01 FEET ALONG SAID EAST LINE, THENCE SOUTH 87D49'04" EAST 135.86 FEET TO THE EAST LINE OF MERCHANTS ALLEY, THENCE SOUTH 0D58' WEST 24.01 FEET ALONG SAID EAST LINE, THENCE NORTH 87D49'04"

OGDEN WASATCH HOLDINGS LLC

\$4,971.16

2449003 10 45 01 170

TAX SERIAL NO.	LEGAL DESCRIPTION	OWNER	ASSESSMENT .071704%
010210078	WEST 135.86 FEET ALONG THE NORTH LINE OF EXISTING BUILDING AND BUILDING LINE EXTENDED TO THE POINT OF BEGINNING	OGDEN WASATCH HOLDINGS LLC	\$4,971.16
010210082	<p>PART OF LOTS 5 AND 6, BLOCK 25, PLAT A, OGDEN CITY SURVEY, BEGINNING AT A POINT WHICH IS NORTH 89D09' WEST 162.56 FEET ALONG 24TH STREET FROM THE NORTHEAST CORNER OF SAID LOT 6, AND RUNNING THENCE SOUTH 0D58' WEST 80.47 FEET, THENCE NORTH 89D09' WEST 3.30 FEET; THENCE SOUTH 0D58' WEST 19.53 FEET, THENCE SOUTH 89D09' EAST 30.11 FEET; THENCE SOUTH 0D58' WEST 20 00 FEET, THENCE SOUTH 89D09' EAST 2.75 FEET, MORE OR LESS, TO A POINT 201 FEET EAST OF THE WEST LINE OF SAID LOT 6; THENCE SOUTH 0D58' WEST 45.05 FEET, THENCE NORTH 89D09' WEST 14.20 FEET, THENCE NORTH 0D58' EAST 36.70 FEET, THENCE NORTH 89D09' WEST 30.3 FEET, THENCE NORTH 0D58' EAST 13.39 FEET, THENCE FIVE COURSES AS FOLLOWS NORTH 89D09' WEST 23.5 FEET, NORTH 0D58' EAST 15.00 FEET; NORTH 89D09' WEST 25.71 FEET, NORTH 0D58' EAST 100.00 FEET TO THE SOUTH LINE OF 24TH STREET; THENCE SOUTH 89D09' EAST ALONG SAID SOUTH LINE TO THE POINT OF BEGINNING.</p> <p>TOGETHER WITH THE FOLLOWING DESCRIBED RIGHTS-OF-WAY LOCATED IN LOTS 5 AND 6, BLOCK 25, PLAT A, OGDEN CITY SURVEY, MORE PARTICULARLY DESCRIBED AS FOLLOWS BEGINNING ON THE WEST LINE OF KIESEL AVENUE AT A POINT WHICH BEARS NORTH 89D09' WEST 30.00 FEET AND SOUTH 0D58' WEST 165.09 FEET FROM THE NORTHEAST CORNER OF SAID LOT 6, BLOCK 25, PLAT A, AND RUNNING THENCE SOUTH 0D58' WEST 8.48 FEET ALONG SAID WEST LINE, THENCE NORTH 89D09' WEST 114.85 FEET, THENCE NORTH 0D58' EAST 8.48 FEET, THENCE SOUTH 89D09' EAST 114.85 FEET TO THE POINT OF BEGINNING. ALSO. BEGINNING ON THE EAST LINE OF GRANT AVENUE AT A POINT WHICH BEARS SOUTH 0D58' WEST 100.00 FEET FROM THE NORTHWEST CORNER OF SAID LOT 6, BLOCK 25, PLAT A, AND RUNNING THENCE SOUTH 0D58' WEST 10.00 FEET ALONG SAID EAST LINE; THENCE SOUTH 89D09' EAST 129.49 FEET, THENCE NORTH 0D58' EAST 10.00 FEET, THENCE NORTH 89D09' WEST 129.49 FEET TO THE POINT OF BEGINNING.</p>	BERTHANA BUILDING LLC	\$185.20
010210085	PART OF LOT 8, BLOCK 25, PLAT A, OGDEN CITY SURVEY; BEGINNING AT A POINT ON THE EAST LINE OF KIESEL AVENUE, SAID POINT BEING 301 65 FEET NORTH 89D07'36" WEST ALONG THE NORTH LINE OF SAID	ADNROMEDA HOSPITALITY	\$125.16

2749003-08-24-05-428

TAX SERIAL NO.	LEGAL DESCRIPTION	OWNER	ASSESSMENT .071704%
010210085	LOT 8 AND 3.62 FEET SOUTH 0D58' WEST ALONG THE EAST LINE OF KIESEL AVENUE FROM THE NORTHEAST CORNER OF SAID LOT 8, RUNNING THENCE SOUTH 89D01' EAST 100.84 FEET, THENCE SOUTH 0D57'44" WEST 58.61 FEET, THENCE NORTH 89D09' WEST 100.95 FEET TO THE EAST LINE OF KIESEL AVENUE, THENCE NORTH 0D57' EAST 58.85 FEET ALONG SAID EAST LINE TO THE POINT OF BEGINNING.	ADNROMEDA HOSPITALITY	\$125.16
010210088	PART OF LOTS 5 AND 6, BLOCK 25, PLAT A, OGDEN CITY SURVEY, WEBER COUNTY, UTAH, BEGINNING AT THE INTERSECTION OF THE SOUTH LINE OF 24TH STREET AND THE WEST LINE OF KIESEL AVENUE (FORMERLY HUDSON AVENUE) 30 FEET WEST OF THE NORTHEAST CORNER OF SAID LOT 6, AND RUNNING THENCE SOUTH 165.17 FEET ALONG THE WEST LINE OF KIESEL AVENUE, THENCE WEST 89.1 FEET, THENCE NORTH 45.17 FEET, THENCE EAST 40.03 FEET, THENCE NORTH 125.14 FEET TO THE SOUTH LINE OF 24TH STREET, THENCE EAST 53.9 FEET ALONG THE SOUTH LINE OF 24TH STREET TO THE PLACE OF BEGINNING. SUBJECT TO AND TOGETHER WITH A RIGHT OF WAY AND EASEMENT FOR INGRESS AND EGRESS, LOADING AND UNLOADING OF VEHICLES ONLY OVER A STRIP OF GROUND WHICH IS DESCRIBED AS FOLLOWS, BEGINNING AT THE SOUTHEAST CORNER OF THE ABOVE DESCRIBED PROPERTY AND RUNNING THENCE WEST ALONG THE SOUTH LINE OF SAID PROPERTY EXTENDED 180 FEET, THENCE SOUTH 10.0 FEET, THENCE EAST PARALLEL TO THE SOUTH LINE OF THE ABOVE DESCRIBED PROPERTY 180 FEET, THENCE NORTH 10.00 FEET TO THE POINT OF BEGINNING.	KIESEL HOLDINGS & DEVELOPMENT	\$873.35
010210093	PART OF LOT 6, BLOCK 25, PLAT A, OGDEN CITY SURVEY, WEBER COUNTY, UTAH, DESCRIBED AS FOLLOWS; BEGINNING AT A POINT THAT IS NORTH 89D09'00" WEST ALONG THE LOT LINE 84.88 FEET AND SOUTH 00D58'00" WEST 100.07 FEET FROM THE NORTHEAST CORNER OF SAID LOT 6, THENCE SOUTH 00D58'00" WEST 25.14 FEET, THENCE NORTH 89D09'00" WEST 45.77 FEET, THENCE NORTH 00D58'00" EAST 5.21 FEET, THENCE SOUTH 89D09'00" EAST 23.98 FEET, THENCE NORTH 00D58'00" EAST 19.83 FEET, THENCE SOUTH 89D09'00" EAST 21.79 FEET TO THE POINT OF BEGINNING.	EMPIRE INVESTMENT GROUP LLC	\$4.83
010210094	FOLLOWING DESCRIBED PART OF LOTS 5 & 6 BLOCK 25, PLAT "A", OGDEN CITY SURVEY, BEGINNING AT A POINT WHICH IS NORTH 89D09' WEST 107.86 FEET ALONG 24TH STREET FROM THE	BERTHANA BUILDING LLC	\$178.14

2449003 10 75 01 1709

TAX SERIAL NO.	LEGAL DESCRIPTION	OWNER	ASSESSMENT .071704%
----------------	-------------------	-------	---------------------

010210094
 NORTHEAST CORNER OF SAID LOT 6, SAID POINT BEING THE NORTHEAST CORNER OF THE BERTHANA BUILDING, RUNNING THENCE SOUTH 0D58' WEST 120.00 FEET; THENCE NORTH 89D09' WEST 27.88 FEET; THENCE NORTH 0D58' EAST 20.00 FEET, THENCE NORTH 89D09' WEST 30.11 FEET, THENCE NORTH 0D58' EAST 19.53 FEET, THENCE SOUTH 89D09' EAST 3.30 FEET, THENCE NORTH 0D58' EAST 80 47 FEET, THENCE SOUTH 89D09' EAST 54.70 FEET TO THE POINT OF BEGINNING.

BERTHANA BUILDING LLC

\$178.14

010220001
 COMMENCING AT THE INTERSECTION OF THE WEST LINE OF ADAMS STREET AND THE NORTH LINE OF 25TH STREET, WHICH POINT OF INTERSECTION IS ALSO THE SOUTHEAST CORNER OF LOT 1, BLOCK 26, PLAT A, OGDEN CITY SURVEY, WEBER COUNTY, UTAH, AND RUNNING THENCE NORTH ALONG THE WEST LINE OF ADAMS STREET 72 FEET, THENCE WEST PARALLEL TO 25TH STREET 97.5 FEET, THENCE NORTH 18 FEET, THENCE WEST 52 FEET, THENCE SOUTH 60 FEET, THENCE EAST 5 FEET, THENCE SOUTH 30 FEET TO THE NORTH LINE OF 25TH STREET, THENCE EAST ALONG SAID NORTH LINE 144.5 FEET TO THE POINT OF BEGINNING.

ADAMS NORTH WEST LLC

\$32.48

TOGETHER WITH A RIGHT OF INGRESS AND EGRESS TO AND FROM SAID REAL PROPERTY AND 25TH STREET, OVER UPON AND ACROSS A STRIP OF GROUND MORE PARTICULARLY DESCRIBED AS FOLLOWS: COMMENCING ON THE NORTH LINE OF 25TH STREET AT THE SOUTHWEST CORNER OF THE PROPERTY ABOVE PARTICULARLY DESCRIBED, THENCE NORTH 30 FEET, THENCE WEST 5 FEET, THENCE NORTH 60 FEET, THENCE WEST 20 FEET, MORE OR LESS, TO THE WEST LINE OF LESSOR'S DRIVEWAY, THENCE SOUTH ALONG THE WEST SIDE OF LESSOR'S DRIVEWAY TO THE NORTH LINE OF 25TH STREET, THENCE EAST 25 FEET, MORE OR LESS, TO THE POINT OF BEGINNING.

SUBJECT TO A JOINT USE EASEMENT FOR INGRESS AND EGRESS TO GRANTEE'S PROPERTY OVER THE FOLLOWING DESCRIBED PARCEL OF LAND IN LOT 2, BLOCK 26, PLAT "A", OGDEN CITY SURVEY: BEGINNING AT A POINT SOUTH 0D58' WEST 469.00 FEET AND NORTH 89D02' WEST 146.50 FEET FROM THE NORTHEAST CORNER OF SAID BLOCK 26, RUNNING THENCE SOUTH 0D58' WEST 198.50 FEET TO THE NORTHERLY SIDE OF 25TH STREET, THENCE NORTH 89D02' WEST 3.00 FEET, THENCE NORTH 0D58' EAST 198.50 FEET, THENCE SOUTH 89D02' EAST 3.00 FEET TO THE PLACE OF BEGINNING (1457-1246).

EN 2-4-00-10-2-05-174

TAX SERIAL NO.	LEGAL DESCRIPTION	OWNER	ASSESSMENT .071704%
010220003	<p>PART OF LOTS 1 AND 2, BLOCK 26, PLAT A, OGDEN CITY SURVEY, WEBER COUNTY, UTAH BEGINNING AT A POINT WEST ALONG THE NORTH LINE OF 25TH STREET 144.5 FEET FROM THE SOUTHEAST CORNER OF SAID LOT 1, AND RUNNING THENCE WEST ALONG SAID NORTH LINE 63.058 FEET, THENCE NORTH 134.6 FEET, THENCE EAST 80.162 FEET, THENCE SOUTH 44.6 FEET, THENCE WEST 23 FEET, THENCE SOUTH 60 FEET, THENCE EAST 5 FEET, THENCE SOUTH 30 FEET TO THE POINT OF BEGINNING.</p> <p>SUBJECT TO THE RIGHT-OF-WAY (883-698).</p> <p>SUBJECT TO A JOINT USE EASEMENT FOR INGRESS AND EGRESS TO GRANTEE'S PROPERTY OVER THE FOLLOWING DESCRIBED PARCEL OF LAND IN LOT 2, BLOCK 26, PLAT "A", OGDEN CITY SURVEY BEGINNING AT A POINT SOUTH 0D58' WEST 489.00 FEET AND NORTH 89D02' WEST 146.50 FEET FROM THE NORTHEAST CORNER OF SAID BLOCK 26, RUNNING THENCE SOUTH 0D58' WEST 198.50 FEET TO THE NORTHERLY SIDE OF 25TH STREET, THENCE NORTH 89D02' WEST 3.00 FEET, THENCE NORTH 0D58' EAST 198.50 FEET, THENCE SOUTH 89D02' EAST 3.00 FEET TO THE PLACE OF BEGINNING (1457-1246).</p>	ADAMS NORTH WEST LLC	\$25.43
010220006	<p>PART OF LOTS 1 AND 2, BLOCK 26, PLAT A, OGDEN CITY SURVEY, WEBER COUNTY, UTAH. BEGINNING AT A POINT 173.00 FEET NORTH 89D02' WEST AND 11.25 FEET SOUTH 0D58' WEST FROM THE NORTHEAST CORNER OF SAID LOT 1, AND RUNNING THENCE SOUTH 124.50 FEET, THENCE EAST 46.7 FEET, THENCE SOUTH 63.40 FEET, THENCE WEST 80.162 FEET, THENCE NORTH 187.90 FEET, THENCE EAST 34.163 FEET, MORE OR LESS, TO THE POINT OF BEGINNING.</p> <p>SUBJECT TO THE RIGHT-OF-WAY (883-896)</p> <p>SUBJECT TO A JOINT EASEMENT FOR INGRESS AND EGRESS TO GRANTEE'S PROPERTY OVER THE FOLLOWING DESCRIBED PARCEL OF LAND IN LOT 2, BLOCK 26, PLAT "A", OGDEN CITY SURVEY BEGINNING AT A POINT SOUTH 0D58' WEST 489.00 FEET AND NORTH 89D02' WEST 146.50 FEET FROM THE NORTHEAST CORNER OF SAID BLOCK 26, RUNNING THENCE SOUTH 0D58' WEST 198.50 FEET TO THE NORTHERLY SIDE OF 25TH STREET, THENCE NORTH 89D02' WEST 3.00 FEET, THENCE NORTH 0D58' EAST 198.50 FEET, THENCE SOUTH 89D02' EAST 3.00 FEET TO THE PLACE OF BEGINNING (1457-1246).</p>	ADAMS NORTH WEST LLC	\$26.53
010220010	<p>PART OF LOT 4, BLOCK 26, PLAT A, OGDEN CITY SURVEY, WEBER COUNTY, UTAH. BEGINNING AT THE NORTHEAST CORNER OF SAID</p>	24TH & WASHINGTON LLC	\$7.46



TAX SERIAL NO.	LEGAL DESCRIPTION	OWNER	ASSESSMENT .071704%
010220010	LOT 4, AND RUNNING THENCE SOUTH 2.0 FEET, THENCE WEST 36.7 FEET, THENCE SOUTH 23.5 FEET, THENCE WEST 10.0 FEET, THENCE SOUTH 19.5 FEET, THENCE WEST 69.5 FEET TO CANAL ALLEY, THENCE NORTH 45.0 FEET ALONG CANAL ALLEY, THENCE EAST 116.2 FEET TO BEGINNING.	24TH & WASHINGTON LLC	\$7.46
010220013	PART OF LOT 5, BLOCK 26, PLAT A, OGDEN CITY SURVEY, WEBER COUNTY, UTAH, MORE PARTICULARLY DESCRIBED AS FOLLOWS: BEGINNING AT A POINT 135.00 FEET NORTH 0D58' EAST FROM THE SOUTHWEST CORNER OF SAID LOT 5, AND RUNNING THENCE NORTH 0D58' EAST 28.67 FEET ALONG THE EAST LINE OF WASHINGTON BLVD, THENCE SOUTH 89D02' EAST 159 FEET ALONG A COMMON BEARING WALL TO THE WEST LINE OF ALLEY, THENCE SOUTH 0D58' WEST 28.67 FEET ALONG SAID WEST LINE, THENCE NORTH 89D02' WEST 159 FEET TO THE PLACE OF BEGINNING.	FARR, VERN R ETAL TRUSTEES	\$198.25
010220014	PART OF LOT 5, BLOCK 26, PLAT A, OGDEN CITY SURVEY, WEBER COUNTY, UTAH, MORE PARTICULARLY DESCRIBED AS FOLLOWS. BEGINNING AT A POINT WHICH IS 163.67 FEET NORTH 0D58' EAST FROM THE SOUTHWEST CORNER OF SAID LOT 5, AND RUNNING THENCE NORTH 0D58' EAST 43.33 FEET ALONG THE EAST LINE OF WASHINGTON BLVD; THENCE SOUTH 89D02' EAST 8 RODS (132 FEET) TO THE WEST LINE OF AN ALLEY, THENCE SOUTH 0D58' WEST 43.33 FEET ALONG SAID WEST LINE, THENCE NORTH 89D02' WEST 8 RODS (132 FEET), ALONG A COMMON BEARING WALL TO THE POINT OF BEGINNING. TOGETHER WITH ANY RIGHTS-OF-WAY OR EASEMENTS ABUTTING OR ADJACENT TO SAID PROPERTY.	POCKET PARK LLC	\$41.01
010220015	PART OF LOT 5, BLOCK 26, PLAT A, OGDEN CITY SURVEY, WEBER COUNTY, UTAH COMMENCING 207 FEET NORTH OF THE SOUTHWEST CORNER OF SAID LOT 5, AND RUNNING THENCE EAST 132 FEET; THENCE NORTH 20.25 FEET, THENCE WEST 132 FEET, THENCE SOUTH 20.25 FEET TO THE PLACE OF BEGINNING.	POCKET PARK LLC	\$19.17
010220016	PART OF LOT 5, BLOCK 26, PLAT A, OGDEN CITY SURVEY, WEBER COUNTY, UTAH BEGINNING AT A POINT 227.25 FEET NORTH OF THE SOUTHWEST CORNER OF SAID LOT 5, AND RUNNING THENCE EAST 8	BRIMHALL, SID	\$107.87

1
 2
 3
 4
 5
 6
 7
 8
 9
 10
 11
 12
 13
 14
 15
 16
 17
 18
 19
 20
 21
 22
 23
 24
 25
 26
 27
 28
 29
 30
 31
 32
 33
 34
 35
 36
 37
 38
 39
 40
 41
 42
 43
 44
 45
 46
 47
 48
 49
 50
 51
 52
 53
 54
 55
 56
 57
 58
 59
 60
 61
 62
 63
 64
 65
 66
 67
 68
 69
 70
 71
 72
 73
 74
 75
 76
 77
 78
 79
 80
 81
 82
 83
 84
 85
 86
 87
 88
 89
 90
 91
 92
 93
 94
 95
 96
 97
 98
 99
 100

TAX SERIAL NO.	LEGAL DESCRIPTION	OWNER	ASSESSMENT .071704%
010220016	RODS, THENCE NORTH 20.25 FEET, THENCE WEST 8 RODS, THENCE SOUTH 20 25 FEET TO THE PLACE OF BEGINNING.	BRIMHALL, SID	\$107.87
010220017	PART OF LOT 5, BLOCK 26, PLAT A, OGDEN CITY SURVEY, WEBER COUNTY, UTAH, TO-WIT BEGINNING 20 FEET 7 INCHES SOUTH OF A POINT 5 CHAINS AND 47.81 FEET SOUTH FROM THE NORTHWEST CORNER OF SAID BLOCK 26, AND RUNNING THENCE SOUTH 22 FEET 5 INCHES, MORE OR LESS, TO A POINT 247 FEET 5 INCHES NORTH OF THE SOUTHWEST CORNER OF SAID BLOCK 26, THENCE EAST 132 FEET; THENCE NORTH 22 FEET 5 INCHES, MORE OR LESS, THENCE WEST 132 FEET TO THE PLACE OF BEGINNING.	BAILEY, STEVEN R	\$100.50
010220018	PART OF LOT 5, BLOCK 26, PLAT A, OGDEN CITY SURVEY, WEBER COUNTY, UTAH BEGINNING AT A POINT 5.0 CHAINS, 47.81 FEET SOUTH OF THE NORTHWEST CORNER OF SAID BLOCK 26; SAID POINT BEING THE SOUTH BOUNDARY LINE OF THE LAND DEEDED TO D H PERRY ESTATE BY DEED DATED OCTOBER 3, 1916, AND RECORDED OCTOBER 5, 1916, IN BOOK 78 OF DEEDS, PAGE 368, RECORDS IN THE OFFICE OF THE COUNTY RECORDER OF WEBER COUNTY, UTAH, RUNNING THENCE SOUTH ALONG THE WEST LINE OF SAID LOT 5, 20 FEET 7 INCHES, MORE OR LESS, TO THE CENTER OF THE NORTH WALL OF THE TWO-STORY BRICK BUILDING KNOWN AS THE "KENNEDY BAKERY", THENCE EAST 132 FEET, MORE OR LESS, TO THE EAST LINE OF SAID LOT 5, THENCE NORTH 20 FEET 7 INCHES, MORE OR LESS, ALONG SAID EAST LINE OF SAID LOT 5 TO A POINT EAST OF THE PLACE OF BEGINNING, THENCE WEST 132 FEET, MORE OR LESS, TO THE PLACE OF BEGINNING. PART OF LOT 5, BLOCK 26, PLAT A, OGDEN CITY SURVEY, WEBER COUNTY, UTAH BEGINNING AT A POINT 5 CHAINS 47.81 FEET SOUTH FROM THE NORTHWEST CORNER OF SAID BLOCK 26, AND RUNNING THENCE NORTH 18 FEET, EAST 132 FEET, THENCE SOUTH 19 FEET, THENCE WEST 132 FEET TO THE PLACE OF BEGINNING. TOGETHER WITH ALL THE RIGHT, TITLE AND INTEREST OF THE GRANTORS OF, INC AND TO THE PARTITION WALLS ON THE NORTH AND SOUTH LINES OF THE ABOVE DESCRIBED PREMISES.	FROERER, WILLIAM A	\$130.18
010220019	COMMENCING ON THE WEST LINE OF BLOCK 26, PLAT "A" OGDEN CITY SURVEY, AT A POINT OF INTERSECTION OF SAID WEST BLOCK LINE WITH THE NORTH LINE OF THE NORTH WALL OF THE BUILDING ON THE	2444 WASHINGTON AVE LLC	\$354.37

SH 2442003 PB 73 11-1-09

TAX SERIAL NO.	LEGAL DESCRIPTION	OWNER	ASSESSMENT .071704%
010220019	PROPERTY HEREBY CONVEYED, WHICH POINT IS 330.59 FEET MORE OR LESS SOUTH FROM THE NORTHWEST CORNER OF SAID BLOCK 26, AND NORTH LINE OF SAID NORTH WALL 122.5 FEET MORE OR LESS TO THE NORTHEAST CORNER OF SAID WALL, THENCE ONWARD FOLLOWING SAID NORTHLINE AS PROJECTED 8.686 FEET MORE OR LESS TO THE EAST LINE OF SAID LOT 6, BLOCK 26, AFORESAID, THENCE SOUTH ALONG THE EAST LINE OF LOTS 5 AND 6, BLOCK 26, AFORESAID 28.04 FEET MORE OR LESS TO A POINT OF INTERSECTION OF SAID EAST LOTS LINE WITH THE SOUTH LINE OF THE SOUTH WALL OF THE BUILDING ON THE PROPERTY HEREBY CONVEYED AS PROJECTED AND RUNNING THENCE WEST 8 795 FEET MORE OR LESS TO THE SOUTHEAST CORNER OF SAID SOUTH WALL, THENCE ONWARD, RUNNING WEST ALONG THE SOUTH LINE OF SAID SOUTH WALL OF SAID BUILDING 123.4 FEET MORE OR LESS TO THE WEST LINE OF SAID BLOCK 26, THENCE NORTH ALONG THE WEST LINE OF SAID BLOCK 26, 28.04 FEET MORE OR LESS TO THE POINT OF BEGINNING.	2444 WASHINGTON AVE LLC	\$354.37
010220020	PART OF LOT 6, BLOCK 26, PLAT A, OGDEN CITY SURVEY. BEGINNING AT A POINT ON THE WEST LINE OF SAID LOT 3.29 FEET NORTH OF THE SOUTHWEST CORNER OF SAID LOT, WHICH POINT OF BEGINNING IS ON THE NORTH LINE OR FACE OF THE NORTH WALL OF BUILDING, THENCE NORTH 27.20 FEET TO THE MIDDLE LINE OF BUILDING WALL, THENCE EASTERLY FOLLOWING THE SAID MIDDLE LINE AND SAID LINE AS PROJECTED TO THE EAST LINE OF SAID LOT 6, THENCE SOUTH ALONG SAID LINE 26.58 FEET TO THE INTERSECTION THEREOF WITH A LINE DRAWN EASTERLY FROM THE POINT OF BEGINNING ALONG THE NORTH LINE OR FACE OF THE WALL FIRST ABOVE MENTIONED AND AS PROJECTED EASTERLY TO THE EAST LINE OF LOT 6, THENCE WEST ALONG SAID LAST MENTIONED LINE TO THE PLACE OF BEGINNING. TOGETHER WITH AND SUBJECT TO ALL PARTY WALL AGREEMENTS IN ANYWISE PERTAINING TO THE ABOVE DESCRIBED PROPERTY.	KUBLY LIVING TRUST	\$302.66
010220021	PART OF LOT 6, BLOCK 26, PLAT A, OGDEN CITY SURVEY BEGINNING AT A POINT ON THE WEST LINE OF SAID LOT, 30.49 FEET NORTH OF THE SOUTHWEST CORNER OF SAID LOT, WHICH POINT OF BEGINNING IS ON THE MIDDLE LINE OF A BUILDING WALL EXTENDING EAST FROM THE WEST LINE OF SAID LOT, THENCE NORTH 16.80 FEET TO THE MIDDLE LINE OF A BUILDING WALL, THENCE EASTERLY FOLLOWING THE SAID MIDDLE LINE AND SAID MIDDLE LINE AS PROJECTED TO THE EAST LINE	KUBLY LIVING TRUST	\$287.97

2444 WASHINGTON AVE LLC

223

TAX SERIAL NO.	LEGAL DESCRIPTION	OWNER	ASSESSMENT .071704%
010220021	<p>OF SAID LOT 6, THENCE SOUTH ALONG SAID LINE 17 FEET TO THE INTERSECTION THEREOF WITH A LINE DRAWN EASTERLY FROM THE POINT OF BEGINNING ALONG THE MIDDLE LINE OF THE BUILDING WALL FIRST ABOVE MENTIONED AND AS PROJECTED EAST TO THE EAST LINE OF LOT 6, THENCE WEST ALONG SAID LAST MENTIONED LINE TO THE PLACE OF BEGINNING.</p> <p>TOGETHER WITH AND SUBJECT TO ALL PARTY WALL AGREEMENTS IN ANYWISE PERTAINING TO THE ABOVE DESCRIBED PROPERTY.</p>	KUBLY LIVING TRUST	\$287.97
010220022	<p>PART OF LOT 6, BLOCK 26, PLAT A, OGDEN CITY SURVEY, WEBER COUNTY, UTAH COMMENCING AT A POINT 16 RODS AND .32 FEET, MORE OR LESS, SOUTH FROM THE NORTHWEST CORNER OF SAID BLOCK 26, AT THE CENTER OF THE SOUTH WALL OF THE PATTERSON BLOCK, AND RUNNING THENCE SOUTH 22.25 FEET, MORE OR LESS, TO THE CENTER OF THE SOUTH BRICK WALL OF THE JAMES L DEE BUILDING, THENCE EAST 132 FEET; THENCE NORTH 22.25 FEET, MORE OR LESS, TO A POINT DUE EAST OF THE PLACE OF BEGINNING, THENCE WEST 132 FEET TO THE PLACE OF BEGINNING.</p>	JACOBS, JAMES &	\$134.77
010220023	<p>PART OF LOT 6 AND 7, BLOCK 26, PLAT "A" OGDEN CITY SURVEY COMMENCING AT A POINT 16 RODS AND 32/100 OF ONE FOOT, MORE OR LESS, SOUTH OF THE NORTHWEST CORNER OF SAID BLOCK 26, SAID POINT BEING AT THE CENTER OF THE SOUTH WALL OF WHAT IS KNOWN AS THE PATTERSON BLOCK, IN OGDEN CITY, WEBER COUNTY, UTAH, AND RUNNING THENCE NORTH ALONG THE WEST LINE OF SAID LOT 6, A DISTANCE OF 49 FEET, AND 4 INCHES, TO THE SOUTH LINE OF LAND CONVEYED TO ADAM PATTERSON COMPANY, BY DEED RECORDED IN BOOK 80 OF DEEDS, PAGE 88 THEREOF WEBER COUNTY RECORDS; THENCE EAST 146.58 FEET, MORE OR LESS, TO THE WEST LINE OF CANAL ALLEY, AS SURVEYED AND PLATTED BY OGDEN CITY, THENCE SOUTH 17D12' WEST ALONG THE SAID WEST LINE OF SAID CANAL ALLEY, TO THE EAST LINE OF SAID LOT 6, THENCE SOUTH TO A POINT WHICH IS DIRECTLY EAST OF THE POINT OF BEGINNING, THENCE WEST TO THE PLACE OF BEGINNING</p>	2432 WASHINGTON BLVD LLC	\$136.70
010220024	<p>PART OF LOTS 6 AND 7, BLOCK 26, PLAT A, OGDEN CITY SURVEY BEGINNING AT A POINT 161 FEET 11 INCHES SOUTH OF THE NORTHWEST CORNER OF SAID LOT 6, RUNNING THENCE SOUTH 53.15 FEET TO A</p>	BAMBERGER COMPANY ETAL	\$58.53



TAX SERIAL NO.	LEGAL DESCRIPTION	OWNER	ASSESSMENT .071704%
010220024	POINT 118.57 FEET NORTH FROM THE SOUTHWEST CORNER OF SAID LOT 6, THENCE EAST 146.58 FEET, MORE OR LESS TO THE WEST LINE OF CANAL ALLEY, THENCE NORTHEASTERLY ALONG THE WEST LINE OF CANAL ALLEY TO A POINT 151.73 FEET EAST OF THE BEGINNING, THENCE WEST 151.73 FEET MORE OR LESS TO THE PLACE OF BEGINNING.	BAMBERGER COMPANY ETAL	\$58.53
010220025	PART OF LOTS 6 AND 7, IN BLOCK 26, PLAT A OF OGDEN CITY SURVEY BEGINNING AT A POINT 100 FEET SOUTH OF THE NORTHWEST CORNER OF SAID LOT 6 AND RUNNING THENCE SOUTH 61.9 FEET, THENCE EAST 149 FEET, THENCE NORTH 61.9 FEET, THENCE WEST 149 FEET TO PLACE OF BEGINNING TOGETHER WITH ALL THE RIGHT, TITLE AND INTEREST OF SAID GRANTOR TO THE ALLEY RUNNING FROM 24TH STREET TO 25TH STREET ACROSS THE EAST END OF THE SAID PREMISES.	BAMBERGER COMPANY ETAL	\$68.85
010220028	PART OF LOT 7, BLOCK 26, PLAT A, OGDEN CITY SURVEY, WEBER COUNTY, UTAH BEGINNING AT A POINT ON THE SOUTH LINE OF 24TH STREET 233.34 FEET EAST (233.2 FEET EAST, RECORD) OF THE NORTHWEST CORNER OF SAID BLOCK 26, AND RUNNING THENCE SOUTH 00D00'10" WEST 120.01 FEET (SOUTH 120 FEET, RECORD); THENCE EAST 25.01 FEET (25 FEET, RECORD), THENCE NORTH 00D00'10" EAST 20.00 FEET (NORTH 20 FEET, RECORD), THENCE EAST 6.19 FEET TO THE EAST LINE OF SAID LOT 7; THENCE SOUTH 00D00'10" WEST 105.77 FEET ALONG SAID EAST LINE (SOUTH, RECORD) TO A POINT WHICH IS 128 FEET NORTH OF THE SOUTHEAST CORNER OF SAID LOT 7, THENCE NORTH 89D59'07" WEST 99.66 FEET (WEST 99.6 FEET, RECORD) TO THE EASTERLY LINE OF CANAL ALLEY, THENCE NORTH 01D42'57" EAST 205.87 FEET (NORTHEASTERLY, RECORD) ALONG THE EAST LINE OF CANAL ALLEY TO THE NORTH LINE OF LOT 7, SAID NORTH LINE BEING ALSO THE SOUTH LINE OF 24TH STREET; THENCE EAST 61.71 FEET TO THE PLACE OF BEGINNING.	24TH & WASHINGTON LLC	\$82.16
010220029	PART OF LOT 7, BLOCK 26, PLAT A, OGDEN CITY SURVEY DESCRIBED AS FOLLOWS BEGINNING AT A POINT 201.9 FEET SOUTH AND 165 FEET EAST OF THE NORTHWEST CORNER OF SAID BLOCK 26, AND RUNNING THENCE EAST 99 FEET MORE OR LESS TO THE EAST LINE OF SAID LOT 7, THENCE SOUTH ALONG THE EAST LINE OF SAID LOT 7,	BAMBERGER COMPANY ETAL	\$25.77



TAX SERIAL NO.	LEGAL DESCRIPTION	OWNER	ASSESSMENT .071704%
010220029	65.88 FEET MORE OR LESS TO A POINT 4 RODS NORTH OF THE SOUTHEAST CORNER OF SAID LOT 7, THENCE WEST 116 FEET MORE OR LESS TO THE EAST LINE OF CANAL ALLEY, AS SURVEYED AND PLATTED BY OGDEN CITY, THENCE NORTHEASTERLY ALONG THE EAST LINE OF SAID CANAL ALLEY TO A POINT WEST OF THE POINT OF BEGINNING, THENCE EAST TO THE POINT OF BEGINNING.	BAMBERGER COMPANY ETAL	\$25.77
010220030	PART OF LOT 7, BLOCK 26, PLAT A, OGDEN CITY SURVEY, DESCRIBED AS FOLLOWS THE SOUTH 66 FEET OF SAID LOT 7. EXCEPT THAT PORTION OF SAID LOT LYING AND BEING IN CANAL ALLEY, WHICH IS ALSO DESCRIBED BY SURVEY AS FOLLOWS BEGINNING AT THE SOUTHEAST CORNER OF SAID LOT 7, RUNNING THENCE WESTERLY ALONG THE SOUTH LINE OF SAID LOT 7 TO THE EAST LINE OF CANAL ALLEY, THENCE NORTH 00D00'05" EAST 66 FEET, MORE OR LESS, TO A POINT 66 FEET NORTH FROM THE SOUTH LINE OF SAID LOT 7, THENCE SOUTH 89D59'07" EAST 116.27 FEET TO THE EAST LINE OF SAID LOT 7, THENCE SOUTH 00D00'10" WEST 66.01 FEET TO THE POINT OF BEGINNING.	24TH & WASHINGTON LLC	\$18.51
010220031	PART OF LOTS 7 AND 8, BLOCK 26, PLAT A, OGDEN CITY SURVEY, WEBER COUNTY, UTAH; AS FOLLOWS. BEGINNING AT A POINT 233.2 FEET EAST FROM THE NORTHWEST CORNER OF BLOCK 26, AND RUNNING THENCE EAST 125 FEET, THENCE SOUTH 100 FEET, THENCE WEST 100 FEET, THENCE SOUTH 20 FEET, THENCE WEST 25 FEET, THENCE NORTH 120 FEET TO THE PLACE OF BEGINNING.	24TH & WASHINGTON LLC	\$31.81
010220032	PART OF LOTS 8 & 9, IN BLOCK 26, PLAT A, OF OGDEN CITY SURVEY. BEGINNING AT A POINT 222 78 FEET NORTH 89D02' WEST FROM THE NORTHEAST CORNER OF SAID BLOCK 26, AND RUNNING THENCE SOUTH 0D58 WEST 118.00 FEET, THENCE SOUTH 82D21'40" WEST 25.06 FEET, THENCE SOUTH 0D58 WEST 38.00 FEET, THENCE NORTH 89D02 WEST 128.41 FEET, THENCE NORTH 0D58 EAST 18.00 FEET, THENCE NORTH 89D02 WEST 23.40 FEET, THENCE NORTH 0D58 EAST 48.00 FEET; THENCE SOUTH 89D02 EAST 93 81 FEET, THENCE NORTH 0D58 EAST 100 FEET, THENCE SOUTH 89D02 EAST 80 FEET TO THE PLACE OF BEGINNING. TOGETHER WITH AN EASEMENT FOR INGRESS AND EGRESS OVER AND ACROSS THE FOLLOWING DESCRIBED PROPERTY BEGINNING AT A POINT	VB ASSOCIATES LLC	\$407.34

2009-11-18 15:28

TAX SERIAL NO.	LEGAL DESCRIPTION	OWNER	ASSESSMENT .071704%
----------------	-------------------	-------	---------------------

010220032

SOUTH 0058' WEST 469.0 FEET AND NORTH 89D02' WEST 149.50 FEET FROM THE NORTHEAST CORNER OF SAID BLOCK 26, AND RUNNING THENCE SOUTH 0058' WEST 198.5 FEET TO THE NORTHERLY SIDE OF 25TH STREET, THENCE NORTH 89D02' WEST 20.00 FEET ALONG NORTHERLY SIDE OF 25TH STREET; THENCE NORTH 0058' EAST 150.00 FEET, THENCE NORTH 89D02' WEST 5.50 FEET, THENCE NORTH 0058' EAST 130.50 FEET, THENCE NORTH 89D02' WEST 4.50 FEET, THENCE NORTH 0058' EAST 24.00 FEET, THENCE NORTH 56D49'10" WEST 33.77 FEET, THENCE SOUTH 89D02' EAST 53.07 FEET; THENCE SOUTH 0058' WEST 124.00 FEET, THENCE SOUTH 89D02' EAST 5.50 FEET TO THE PLACE OF BEGINNING.

VB ASSOCIATES LLC

\$407.34

ALSO: TOGETHER WITH A JOINT USE EASEMENT FOR INGRESS AND EGRESS OVER AND ACROSS THE FOLLOWING DESCRIBED PROPERTY: A PART OF LOTS 2, 8, 9 AND 10, BLOCK 26, PLAT A, OF OGDEN CITY SURVEY. BEGINNING 50 FEET NORTH 89D02' WEST FROM THE NORTHEAST CORNER OF SAID BLOCK 26, AND RUNNING THENCE SOUTH 0058' WEST 43.00 FEET, THENCE NORTH 89D02' WEST 142.78 FEET, THENCE SOUTH 12D30'30" WEST 50.00 FEET, THENCE SOUTH 0058' WEST 38.00 FEET, THENCE SOUTH 64D24' WEST 22.36 FEET; THENCE SOUTH 0058' WEST 105.60 FEET, THENCE SOUTH 89D02' EAST 2.00 FEET, THENCE SOUTH 0058' WEST 72.00 FEET, THENCE SOUTH 66D23'30" EAST 71.25 FEET, THENCE NORTH 89D02' WEST 53.07 FEET, THENCE NORTH 64D49'20" WEST 40.24 FEET, THENCE NORTH 89D02' WEST 128.41 FEET, THENCE NORTH 0058' EAST 162.50 FEET, THENCE SOUTH 89D02' EAST 20.00 FEET, THENCE SOUTH 0058' WEST 144.00 FEET, THENCE SOUTH 89D02' EAST 43.75 FEET, THENCE NORTH 0058' WEST 144.00 FEET, THENCE SOUTH 89D02' EAST 20.00 FEET, THENCE SOUTH 0058' WEST 144.00 FEET, THENCE SOUTH 89D02' EAST 44.66 FEET, THENCE NORTH 0058' EAST 180.00 FEET; THENCE NORTH 62D21'40" EAST 25.06 FEET, THENCE NORTH 6D09'40" EAST 55.23 FEET, THENCE SOUTH 89D02' EAST 4.78 FEET, THENCE NORTH 0058' EAST 40.00 FEET; THENCE SOUTH 89D02' EAST 133.00 FEET; THENCE NORTH 0058' EAST 23.00 FEET TO THE SOUTHERLY SIDE OF 24TH STREET; THENCE SOUTH 89D02' EAST 30.00 FEET TO THE POINT OF BEGINNING.

ALSO, TOGETHER WITH AND SUBJECT TO A JOINT USE AND NON EXCLUSIVE RIGHT TO PARK VEHICLES ON THE FOLLOWING DESCRIBED PROPERTY: BEGINNING AT A POINT 89D02' WEST 222.78 FEET AND SOUTH 0058' WEST 118.00 FEET AND SOUTH 62D21'40" WEST 25.06 FEET AND SOUTH 0058' WEST 36.00 FEET FROM THE NORTHEAST CORNER



TAX SERIAL NO.	LEGAL DESCRIPTION	OWNER	ASSESSMENT .071704%
010260031	COMMENCING AT A POINT 119.35 FEET SOUTH FROM THE NORTHWEST CORNER OF LOT 6, BLOCK 30, PLAT A, OGDEN CITY SURVEY, WEBER COUNTY, UTAH; AND RUNNING THENCE SOUTH 36.85 FEET, THENCE EAST 132.00 FEET, MORE OR LESS, TO THE EAST LINE OF SAID LOT 6, THENCE NORTH 36.85 FEET, THENCE WEST 132 FEET, MORE OR LESS, TO THE PLACE OF BEGINNING. (BOOK 1656 PAGE 1268)	BRAINTREE LLC	\$13.95
010260032	PART OF LOT 6, BLOCK 30, PLAT A, OGDEN CITY SURVEY, WEBER COUNTY, UTAH. BEGINNING AT A POINT 82.5 FEET SOUTH FROM THE NORTHWEST CORNER OF SAID LOT 6, AND RUNNING THENCE SOUTH 36.85 FEET, THENCE EAST 132 FEET, MORE OR LESS, TO THE EAST LINE OF SAID LOT 6, THENCE NORTH 36.85 FEET, THENCE WEST 132 FEET, MORE OR LESS, TO THE PLACE OF BEGINNING.	BRAINTREE LLC	\$13.95
010260033	PART OF LOT 6, BLOCK 30, PLAT A, OGDEN CITY SURVEY, WEBER COUNTY, UTAH. BEGINNING AT THE NORTHWEST CORNER OF SAID LOT 6, AND RUNNING THENCE SOUTH 5 RODS, THENCE EAST 8 RODS; THENCE NORTH 5 RODS, THENCE WEST 8 RODS TO THE PLACE OF BEGINNING.	BRAINTREE LLC	\$36.15
010270001	PART OF LOT 1 AND 10, BLOCK 31, PLAT A, OGDEN CITY SURVEY, WEBER COUNTY, UTAH. BEGINNING AT THE SOUTHEAST CORNER OF SAID LOT 1, RUNNING THENCE WEST 123 46 FEET; THENCE NORTH 125 80 FEET, THENCE WEST 41.65 FEET THENCE NORTH 88 70 FEET TO A POINT 3 RODS SOUTH OF THE NORTH LINE OF SAID LOT 10; THENCE EAST 165 FEET; THENCE SOUTH 214.5 FEET TO THE PLACE OF BEGINNING. TOGETHER WITH A RIGHT-OF-WAY OVER THE FOLLOWING DESCRIBED PROPERTY: BEGINNING AT A POINT 3 RODS SOUTH OF THE NORTHEAST CORNER OF SAID LOT 10, RUNNING THENCE WEST 66 FEET; THENCE NORTH 12 FEET; THENCE EAST 66 FEET; THENCE SOUTH 12 FEET TO THE PLACE OF BEGINNING.	CJA LINDQUIST INC	\$429.85
010270002	PART OF BLOCK 31, PLAT A, OGDEN CITY SURVEY, DESCRIBED AS FOLLOWS: BEGINNING AT A POINT ON THE NORTH RIGHT OF WAY LINE OF TWENTY-FOURTH STREET WHICH IS 395 07 FEET EAST (SOUTH	WEBER CENTER CONDOMINIUM	\$100.45

2009 NOV 18 10:47 AM

TAX SERIAL NO.	LEGAL DESCRIPTION	OWNER	ASSESSMENT .071704%
010270002	89D02'12" EAST) ALONG THE OGDEN CITY MONUMENT LINE AND 49.50 FEET NORTH (NORTH 0D57'48" EAST) FROM OGDEN CITY MONUMENT NO.5 AT THE INTERSECTION OF TWENTY-FOURTH STREET AND WASHINGTON BOULEVARD (STATION A 115+28.90, B 99+90 00) SAID POINT ALSO BEING 1.60 FEET WEST (NORTH 89D02'12" WEST) FROM THE SOUTHEAST CORNER OF LOT 2, SAID BLOCK 31 RUNNING THENCE NORTH 175.178 FEET (NORTH 0D55'14" EAST 175.22 FEET); THENCE EAST 1.60 FEET (SOUTH 89D02'15" EAST) THENCE NORTH 40.50 FEET (NORTH 0D58'14" EAST 40.51 FEET) THENCE WEST 1.60 FEET (NORTH 89D02'16" WEST), THENCE NORTH 65.52 FEET (NORTH 0D55'14" EAST 65 54 FEET), THENCE EAST 166.84 FEET (SOUTH 89D02'12" EAST 166.95 FEET), THENCE SOUTH 261.79 FEET (SOUTH 0D59'21" WEST 281.28 FEET) TO SAID NORTH RIGHT OF WAY LINE, THENCE WEST 168.84 FEET (NORTH 89D02'12" WEST 168.94 FEET) ALONG SAID RIGHT OF WAY LINE TO THE POINT OF BEGINNING.	WEBER CENTER CONDOMINIUM	\$100.45
010270013	PART OF LOT 4, BLOCK 31, PLAT A, OGDEN CITY SURVEY, WEBER COUNTY, UTAH BEGINNING AT A POINT 46 FEET NORTH OF THE SOUTHWEST CORNER OF SAID LOT 4, RUNNING THENCE NORTH 22 FEET, THENCE EAST 150 FEET, THENCE SOUTH 22 FEET, THENCE WEST 150 FEET TO THE PLACE OF BEGINNING	LONDON CONNECTION LLC (THE)	\$121.54
010270014	PART OF LOT 4, BLOCK 31, PLAT A, OGDEN CITY SURVEY, WEBER COUNTY, UTAH: BEGINNING AT A POINT 107 FEET 4 INCHES NORTH FROM THE SOUTHWEST CORNER OF SAID LOT 4, RUNNING THENCE EAST 132 FEET, THENCE NORTH 8 INCHES, THENCE EAST 4 RODS, THENCE NORTH 24 75 FEET, MORE OR LESS, TO THE NORTH LINE OF SAID LOT 4, THENCE WEST 12 RODS TO THE NORTHWEST CORNER OF SAID LOT 4, THENCE SOUTH 25 FEET 5 INCHES, MORE OR LESS, TO THE PLACE OF BEGINNING	BOWEN, JOHN M	\$157.16
010270016	COMMENCING AT THE SOUTHWEST CORNER OF LOT 5, BLOCK 31, PLAT A, OGDEN CITY SURVEY, WEBER COUNTY, UTAH; THENCE NORTH 59.4 FEET, THENCE EAST 181.5 FEET; THENCE NORTH 72.6 FEET; THENCE EAST 45.5 FEET, THENCE SOUTH 132 FEET; THENCE WEST 227 FEET TO THE PLACE OF BEGINNING. SUBJECT TO A RIGHT-OF-WAY COMMENCING 181.5 FEET EAST OF THE NORTHWEST CORNER OF SAID LOT 5, BLOCK 31, PLAT A, OGDEN	ENGLE, CHRISTOPHER ROY & WF	\$144.44



227

TAX SERIAL NO.	LEGAL DESCRIPTION	OWNER	ASSESSMENT .071704%
010220032	OF SAID BLOCK 26, AND RUNNING THENCE SOUTH 0D58' WEST 162.50 FEET, THENCE NORTH 89D02' WEST 151.81 FEET, THENCE NORTH 0D58' EAST 180.50 FEET; THENCE SOUTH 89D02' EAST 23.40 FEET, THENCE SOUTH 0D58' WEST 18.00 FEET, THENCE SOUTH 89D02' EAST 128.41 FEET TO THE PLACE OF BEGINNING. THIS RIGHT TO SHARE THE USE OF THE ABOVE DESCRIBED JOINT USE PARKING AREA IS EXPRESSLY LIMITED TO THE GRANTEE, HIS SUCCESSORS, ASSIGNS AND HIS TENANTS AND THEIR SUCCESSORS OF THE LAND, BUILDING AND PREMISES PRESENTLY KNOWN AD VIRGINIA PROFESSIONAL BUILDING, THEIR RESPECTIVE EMPLOYEES AND PARTONS, BUT LIMITED TO 20 SPACES IN JOINT PARKING AREA.	VB ASSOCIATES LLC	\$407.34
010220036	PART OF LOT 2, BLOCK 26, PLAT "A", OGDEN CITY SURVEY BEGINNING AT A POINT 173.00 FEET NORTH 89D02' WEST AND 11.25 FEET SOUTH 00D58'00" WEST FROM THE NORTHEAST CORNER OF LOT 1 IN SAID BLOCK 26, AND RUNNING THENCE SOUTH 89D02'00" EAST 18 00 FEET, THENCE SOUTH 00D58'00" WEST 124.50 FEET, THENCE NORTH 89D02'00" WEST 18.00 FEET; THENCE NORTH 00D58'00" EAST 124.50 FEET TO THE POINT OF BEGINNING.	OG2433ADAMS AVENUE LLC	\$4.66
010220037	PART OF LOTS 2 AND 9, BLOCK 26, PLAT "A" OGDEN CITY SURVEY BEGINNING AT A POINT 173.00 FEET NORTH 89D02' WEST AND 11.25 FEET SOUTH 0D58' WEST FROM THE NORTHEAST CORNER OF LOT 1 IN SAID BLOCK 26, AND RUNNING THENCE NORTH 89D02' WEST 34.162 FEET; THENCE NORTH 16.50 FEET, THENCE SOUTH 89D02' EAST 34.162 FEET, THENCE SOUTH 0D58' WEST 16.50 FEET TO THE POINT OF BEGINNING.	ADAMS NORTH WEST LLC	\$1.45
010220041	BEGINNING AT A POINT WHICH IS NORTH 0D58' EAST 163.00 FEET AND SOUTH 89D02' EAST 132.20 FEET FROM THE SOUTHWEST CORNER OF LOT 5, BLOCK 26, PLAT A, OGDEN CITY SURVEY, THENCE NORTH 0D58' EAST 43.33 FEET, THENCE SOUTH 89D02' EAST 21.86 FEET; THENCE SOUTH 22D13'55" EAST 13.06 FEET; THENCE SOUTH 0D58' WEST 31 33 FEET; THENCE NORTH 89D02' WEST 27.00 FEET TO THE POINT OF BEGINNING.	POCKET PARK LLC	\$2.55
010220042	BEGINNING AT A POINT WHICH IS NORTH 0D58' EAST 207.00 FEET AND	POCKET PARK LLC	\$8.17

2449003 70 83 10 179

TAX SERIAL NO.	LEGAL DESCRIPTION	OWNER	ASSESSMENT .071704%
010220042	SOUTH 89D02' EAST 132.20 FEET FROM THE SOUTHWEST CORNER OF LOT 5, BLOCK 26, PLAT A, OGDEN CITY SURVEY, THENCE NORTH 0D58' EAST 20.25 FEET, THENCE SOUTH 89D02' EAST 13.18 FEET; THENCE SOUTH 22D13'55" EAST 22.03 FEET, THENCE NORTH 89D58' WEST 21.86 FEET TO THE POINT OF BEGINNING.	POCKET PARK LLC	\$8.17
010220044	BEGINNING AT A POINT WHICH IS NORTH 0D58' EAST 247.50 FEET, AND SOUTH 89D02' EAST 132.20 FEET FROM THE SOUTHWEST CORNER OF LOT 5, BLOCK 26, PLAT A, OGDEN CITY SURVEY, THENCE NORTH 0D58' EAST 10.50 FEET, THENCE SOUTH 22D13'55" EAST 11.42 FEET, THENCE NORTH 89D02' WEST 4.50 FEET TO THE POINT OF BEGINNING.	BAILEY, STEVEN R	\$0.07
010220045	BEGINNING AT A POINT WHICH IS NORTH 0D58' EAST 227.00 FEET, AND SOUTH 89D02' EAST 132.20 FEET FROM THE SOUTHWEST CORNER OF LOT 5, BLOCK 26, PLAT A, OGDEN CITY SURVEY; THENCE NORTH 0D58' EAST 20.25 FEET, THENCE SOUTH 89D02' EAST 4.50 FEET; THENCE SOUTH 22D13'55" EAST 22.03 FEET; THENCE NORTH 89D02' WEST 13.18 FEET TO THE POINT OF BEGINNING.	BRIMHALL, SID	\$1.02
010230005	PART OF LOT 6, BLOCK 27, PLAT A, OGDEN CITY SURVEY, WEBER COUNTY, UTAH: BEGINNING AT THE NORTHWEST CORNER OF SAID LOT 6, AND RUNNING THENCE SOUTH 123 FEET; THENCE EAST 99 FEET, THENCE NORTH 123 FEET, THENCE WEST 99 FEET TO THE PLACE OF BEGINNING. ALSO: PART OF LOTS 5 AND 6, BLOCK 27, PLAT A, OGDEN CITY SURVEY. BEGINNING AT THE NORTHWEST CORNER OF SAID LOT 5, AND RUNNING THENCE NORTH 10 FEET; THENCE EAST 129 FEET, THENCE SOUTH 58 FEET; THENCE WEST 129 FEET, THENCE NORTH 48 FEET TO THE PLACE OF BEGINNING.	CHOURNOS, GUS P &	\$145.25
010260030	PART OF LOT 6, BLOCK 30, PLAT A, OGDEN CITY SURVEY, WEBER COUNTY, UTAH: BEGINNING AT A POINT 206.2 FEET SOUTH OF THE NORTHWEST CORNER OF SAID LOT 6, SAID POINT BEING ON THE WEST LINE OF SAID LOT, RUNNING THENCE NORTH ALONG WEST LINE OF SAID LOT, 50 FEET, THENCE EAST 132 FEET, MORE OR LESS, TO THE EAST LINE OF SAID LOT 6, THENCE SOUTH 50 FEET, THENCE WEST 132 FEET, MORE OR LESS, TO THE PLACE OF BEGINNING.	HUHEM, VICTOR	\$83.73

231

TAX SERIAL NO.	LEGAL DESCRIPTION	OWNER	ASSESSMENT .071704%
010270016	<p>CITY SURVEY, WEBER COUNTY, UTAH, THENCE EAST 45.5 FEET, THENCE SOUTH 132 FEET, THENCE WEST 6 FEET THENCE NORTH 117 FEET; THENCE WEST 39.5 FEET, THENCE NORTH 15 FEET TO THE PLACE OF BEGINNING</p> <p>TOGETHER WITH A RIGHT-OF-WAY COMMENCING 227 FEET EAST OF THE NORTHWEST CORNER OF LOT 6, BLOCK 31, PLAT A, OGDEN CITY SURVEY, WEBER COUNTY, UTAH; THENCE EAST 5 FEET; THENCE SOUTH 132 FEET, THENCE EAST 1 FOOT, THENCE SOUTH 132 FEET THENCE WEST 6 FEET, THENCE NORTH 132 FEET; THENCE WEST 5 FEET, THENCE NORTH 123 FEET, THENCE 0 FEET, MORE OR LESS, IN A NORTHEASTERLY DIRECTION TO THE PLACE OF BEGINNING.</p> <p>SUBJECT TO THE CHANGE IN SAID RIGHT-OF-WAY SET OUT IN THE DEED OF EZRA WILLIAMS AND HENRIETTA E WILLIAMS, DATED SEPTEMBER 19, 1902, AND RECORDED IN BOOK 42 OF DEEDS, PAGE 283.</p>	ENGLE, CHRISTOPHER ROY & WF	\$144.44
010270017	<p>BEGINNING AT A POINT 26 FEET 4 INCHES SOUTH OF THE NORTHWEST CORNER OF LOT 5, BLOCK 31, PLAT A, OGDEN CITY SURVEY, WEBER COUNTY, UTAH, AND RUNNING THENCE EAST 181.5 FEET, THENCE SOUTH 46 FEET 4 INCHES, THENCE WEST 181.5 FEET; THENCE NORTH 46 FEET 4 INCHES TO THE PLACE OF BEGINNING</p> <p>A RIGHT-OF-WAY AS DISCLOSED BY QUIT CLAIM DEED RECORDED FEBRUARY 12, 1989 AS ENTRY NO 1613076 IN BOOK 1992 AT PAGE 674 OF OFFICIAL RECORDS, DESCRIBED AS FOLLOWS BEGINNING AT A POINT 222 FEET EAST OF THE NORTHWEST CORNER OF LOT 6, BLOCK 31, RUNNING THENCE EAST 10 FEET, THENCE SOUTH 147 FEET, THENCE WEST 50.5 FEET, THENCE SOUTH 11 FEET 4 INCHES; THENCE WEST 15 FEET; THENCE NORTH 28 FEET 4 INCHES, THENCE EAST 55 5 FEET TO A POINT DUE SOUTH OF BEGINNING, THENCE NORTH 132 FEET TO THE PLACE OF BEGINNING.</p>	OGDEN PROPERTIES IV LLC	\$189.46
010270018	<p>PART OF LOT 5, BLOCK 31, PLAT A, OGDEN CITY SURVEY, WEBER COUNTY, UTAH. BEGINNING AT THE NORTHWEST CORNER OF SAID LOT 5, AND RUNNING THENCE SOUTH ALONG THE WEST LINE OF SAID LOT 26 FEET AND 4 INCHES; THENCE EAST 181.5 FEET, THENCE NORTH 26 FEET AND 4 INCHES, THENCE WEST 181.5 FEET TO THE PLACE OF BEGINNING</p> <p>A RIGHT-OF-WAY AS DISCLOSED BY WARRANTY DEED RECORDED AUGUST 28, 2002 AS ENTRY NO. 1871095 IN BOOK 2258 AT PAGE</p>	OGDEN PROPERTIES IV LLC	\$92.16

11-18-09

TAX SERIAL NO.	LEGAL DESCRIPTION	OWNER	ASSESSMENT .071704%
010270018	1282 OF OFFICIAL RECORDS, DESCRIBED AS FOLLOWS. BEGINNING AT A POINT 222 FEET EAST OF THE NORTH WEST CORNER OF LOT 6, IN BLOCK 31, PLAT "A", OGDEN CITY SURVEY AND RUNNING THENCE EAST 10 FEET, THENCE SOUTH 147 FEET; THENCE WEST 50.5 FEET, MORE OR LESS, TO THE EAST LINE OF THE FIRST ABOVE DESCRIBED LAND, THENCE NORTH 15 FEET; THENCE EAST 40.5 FEET, MORE OR LESS, TO A POINT DUE SOUTH OF THE PLACE OF BEGINNING, THENCE NORTH 132 FEET TO THE PLACE OF BEGINNING.	OGDEN PROPERTIES IV LLC	\$92.16
010270020	PART OF LOT 6, BLOCK 31, PLAT A, OGDEN CITY SURVEY, WEBER COUNTY, UTAH- BEGINNING AT THE SOUTHWEST CORNER OF SAID LOT 6; RUNNING THENCE EAST 227 FEET, THENCE NORTH 52 FEET; THENCE WEST 227 FEET; THENCE SOUTH 52 FEET TO THE PLACE OF BEGINNING. TOGETHER WITH A PERPETUAL RIGHT-OF-WAY FOR ALL PURPOSES OF INGRESS AND EGRESS, OVER AND UPON THE FOLLOWING DESCRIBED LAND BEGINNING AT A POINT 222 FEET EAST FROM THE NORTHWEST CORNER OF SAID LOT 6, SAID BLOCK 31; RUNNING THENCE SOUTH 132 FEET, MORE OR LESS, TO THE SOUTH LINE OF SAID LOT 6; THENCE EAST 10 FEET, THENCE NORTH 132 FEET, MORE OR LESS, TO THE NORTH LINE OF SAID LOT 6, THENCE WEST 10 FEET TO THE PLACE OF BEGINNING	POWDER PUFF LLC	\$202.22
010270022	BEGINNING AT THE NORTHWEST CORNER OF LOT 6, BLOCK 31, PLAT A OF OGDEN CITY SURVEY, AND RUNNING THENCE SOUTH 89D02' EAST ALONG THE SOUTH LINE OF 23RD STREET 222.00 FEET; THENCE SOUTH 0D58' WEST 80 FEET; THENCE NORTH 89D02' WEST 99.85 FEET; THENCE SOUTH 0D58' WEST .06 FEET, THENCE NORTH 89D02' WEST PARALLEL TO SOUTH LINE OF 23RD STREET 122.15 FEET TO EAST LINE OF WASHINGTON AVENUE, THENCE NORTH 0D58' EAST ALONG THE EAST LINE OF WASHINGTON AVENUE TO PLACE OF BEGINNING. SUBJECT TO A RIGHT-OF-WAY OVER THE EAST 5 FEET OF ABOVE DESCRIBED PROPERTY	ZIONS FIRST NATIONAL BANK	\$1,656.74
010270024	PART OF LOT 6, BLOCK 31, PLAT A, OGDEN CITY SURVEY, WEBER	ENGLE, CHRISTOPHER ROY & WF	\$67.68



233

TAX SERIAL NO.	LEGAL DESCRIPTION	OWNER	ASSESSMENT .071704%
----------------	-------------------	-------	---------------------

010270024

COUNTY, UTAH. COMMENCING AT A POINT 227 FEET EAST OF THE NORTHWEST CORNER OF SAID LOT, AND RUNNING THENCE EAST 31 FEET, THENCE SOUTH 8 RODS, THENCE WEST 31 FEET, THENCE NORTH 8 RODS TO THE PLACE OF BEGINNING.

SUBJECT HOWEVER TO A RIGHT-OF-WAY OVER THE WEST 5 FEET OF THE ABOVE DESCRIBED REAL ESTATE

TOGETHER WITH ALL RIGHTS-OF-WAY APPURTENANT THERETO.

PART OF LOT 5, BLOCK 31, PLAT A, OGDEN CITY SURVEY, WEBER COUNTY, UTAH BEGINNING AT A POINT 227 FEET EAST FROM THE NORTHWEST CORNER OF SAID LOT 5, AND RUNNING THENCE EAST 34 FEET, THENCE SOUTH 108 FEET, THENCE EAST 32 FEET; THENCE SOUTH 24 FEET, TO THE SOUTH LINE OF LOT 5, THENCE WEST 66 FEET ALONG SAID SOUTH LINE OF LOT 5, THENCE NORTH 132 FEET TO THE POINT OF BEGINNING.

SUBJECT TO A RIGHT-OF-WAY OVER THE WEST 6 FEET OF THE ABOVE DESCRIBED PROPERTY

TOGETHER WITH ALL RIGHTS-OF-WAY APPURTENANT THERETO.

PART OF LOT 4, BLOCK 31, PLAT A, OGDEN CITY SURVEY, WEBER COUNTY, UTAH BEGINNING AT A POINT 194 FEET EAST OF THE SOUTHWEST CORNER OF SAID LOT 4, AND RUNNING THENCE NORTH 0058' EAST 108 FEET, THENCE SOUTH 89D02' EAST TO EAST LINE OF WATER SECT, THENCE NORTHERLY ALONG THE EAST LINE OF THE WATER SECT, TO THE NORTH LINE OF SAID LOT, THENCE EAST 66 FEET, MORE OR LESS, TO A POINT 66 FEET WEST FROM THE NORTHEAST CORNER OF SAID LOT 4; THENCE SOUTH 132 FEET TO THE SOUTH LINE OF SAID LOT, THENCE WEST 69 FEET, MORE OR LESS, TO THE PLACE OF BEGINNING.

EXCEPTING FROM THE ABOVE DESCRIBED PARCEL OF LAND ANY PORTION THEREOF CONVEYED IN DEED RECORDED IN BOOK 44 OF DEEDS, PAGE 50 RECORDS OF WEBER COUNTY, UTAH.

ENGLE, CHRISTOPHER ROY & WF

\$67.68

010270025

PART OF LOT 1, BLOCK 31, PLAT A, OGDEN CITY SURVEY, WEBER COUNTY, UTAH BEGINNING AT A POINT NORTH 89D02' WEST 165.11 FEET FROM THE SOUTHEAST CORNER OF SAID LOT 1, RUNNING THENCE NORTH 0D58' EAST 125.80 FEET TO AN EXISTING CONCRETE WALL; THENCE SOUTH 89D02' EAST 41.65 FEET; THENCE SOUTH 0D58' WEST 125.80 FEET ALONG THE EAST SIDE OF AN EXISTING BUILDING, THENCE NORTH 89D02' WEST 41.65 FEET TO THE POINT OF BEGINNING.

KOKOMO COMMERCIAL PROPERTIES

\$239.66

11/18/09 10:51 AM

234

TAX SERIAL NO.	LEGAL DESCRIPTION	OWNER	ASSESSMENT .071704%
010270027	PART OF LOT 6, BLOCK 31, PLAT A, OGDEN CITY SURVEY, WEBER COUNTY, UTAH: BEGINNING AT THE NORTHEAST CORNER OF SAID LOT 6, AND RUNNING THENCE WEST 72 FEET; THENCE SOUTH 132 FEET; THENCE EAST 72 FEET, THENCE NORTH 132 FEET TO THE PLACE OF BEGINNING.	ZIONS UTAH BANCORPORATION	\$73.42
010270039	PART OF LOT 9, BLOCK 31, PLAT A, OGDEN CITY SURVEY, WEBER COUNTY, UTAH: BEGINNING AT THE SOUTHEAST CORNER OF LOT 8; RUNNING THENCE WEST 10 RODS, THENCE NORTH 3 RODS, THENCE EAST 10 RODS; THENCE SOUTH 3 RODS TO THE PLACE OF BEGINNING. PART OF LOT 10, BLOCK 31, PLAT A, OGDEN CITY SURVEY, WEBER COUNTY, UTAH BEGINNING AT THE NORTHEAST CORNER OF SAID LOT 10; RUNNING THENCE SOUTH 3 RODS; THENCE WEST 10 RODS; THENCE NORTH 3 RODS; THENCE EAST 10 RODS TO THE PLACE OF BEGINNING. SUBJECT, HOWEVER, TO THE RIGHT-OF-WAY MENTIONED AND DESCRIBED IN THAT CERTAIN DEED GIVEN BY Z ASTELL TO EM LIBBY SCHANCENBACK AND RECORDED IN BOOK "S" OF DEEDS, WEBER COUNTY RECORDS, PAGE 599, SAID RIGHT-OF-WAY BEING 12 FEET NORTH AND SOUTH 60 FEET EAST AND WEST ON THE SOUTH SIDE OF THE ABOVE DESCRIBED LAND.	CJA LINDQUIST INC	\$47.68
010270041	PART OF LOT 4, BLOCK 31, PLAT "A", OGDEN CITY SURVEY, WEBER COUNTY, UTAH: BEGINNING AT A POINT 25 FEET 5 INCHES SOUTH OF THE NORTHWEST CORNER OF SAID LOT 4, RUNNING THENCE EAST 132 FEET, THENCE NORTH 8 INCHES, THENCE EAST 18 FEET, THENCE SOUTH 20 FEET 4 INCHES, THENCE WEST 150 FEET, THENCE NORTH 19 FEET 8 INCHES TO THE POINT OF BEGINNING.	SONGER, STEVE ETAL	\$76.72
010270042	PART OF LOT 4, BLOCK 31, PLAT A, OGDEN CITY SURVEY, DESCRIBED AS FOLLOWS BEGINNING AT A POINT 60 FEET NORTH OF THE SOUTHWEST CORNER OF SAID LOT, RUNNING THENCE NORTH ALONG THE WEST LINE OF SAID LOT 4 A DISTANCE OF 19 FEET 8 INCHES TO CENTER OF DIVIDING WALL, THENCE EAST ALONG CENTER OF WALL 150 FEET, THENCE SOUTH 19 FEET 8 INCHES TO A POINT EAST OF BEGINNING, THENCE WEST TO BEGINNING.	SONGER, STEVE ETAL	\$71.84

PH 2440002 04 15 1999

235

TAX SERIAL NO.	LEGAL DESCRIPTION	OWNER	ASSESSMENT .071704%
010290001	PART OF LOTS 1 AND 10, BLOCK 33, PLAT "A", OGDEN CITY SURVEY BEGINNING AT THE SOUTHEAST CORNER OF SAID LOT 1, AND RUNNING THENCE NORTH 249.00 FEET, THENCE WEST 165 FEET; THENCE NORTH 15.00 FEET TO THE NORTH LINE OF LOT 10; THENCE WEST 73.25 FEET TO A POINT 91.75 FEET EAST OF THE WEST LINE OF SAID LOT, THENCE SOUTH 294 FEET TO THE SOUTH LINE OF LOT 1, THENCE EAST 238.25 FEET, MORE OR LESS, TO BEGINNING.	298 LLC	\$1,254.82
010290002	PART OF LOTS 1 AND 10, BLOCK 33, PLAT 1, OGDEN CITY SURVEY, WEBER COUNTY, UTAH BEGINNING AT A POINT 44.75 FEET EAST FROM THE SOUTHWEST CORNER OF THE SAID LOT 1, AND RUNNING THENCE EAST 47 FEET; THENCE NORTH 16 RODS, THENCE WEST 47 FEET; THENCE SOUTH 16 RODS TO THE PLACE OF BEGINNING.	OPHEIKENS, ORLUFF	\$127.49
010290003	PART OF LOTS 1 AND 10, BLOCK 33, PLAT A, OGDEN CITY SURVEY, WEBER COUNTY, UTAH BEGINNING AT THE SOUTHWEST CORNER OF SAID LOT 1 AND RUNNING THENCE EAST 44.75 FEET; THENCE NORTH 16 RODS, THENCE WEST 44.75 FEET, THENCE SOUTH 16 RODS TO THE PLACE OF BEGINNING.	OPHEIKENS, ORLUFF	\$277.47
010290004	THAT CERTAIN PIECE OR PARCEL OF LAND IN OGDEN CITY, WEBER COUNTY, UTAH, PARTICULARLY DESCRIBED AS FOLLOWS. BEGINNING AT THE SOUTHEAST CORNER OF LOT 2, BLOCK 33, PLAT A, OGDEN CITY SURVEY, WEBER COUNTY, UTAH, AND RUNNING THENCE NORTH 182.6 FEET, THENCE WEST 70 FEET, SOUTH 181.5 FEET, THENCE EAST 70 FEET TO THE PLACE OF BEGINNING.	NELSON, IRENE	\$127.53
010290005	PART OF LOTS 2 AND 3, BLOCK 33, PLAT A, OGDEN CITY SURVEY, WEBER COUNTY, UTAH; MORE PARTICULARLY DESCRIBED AS FOLLOWS TO-WIT: BEGINNING AT A POINT 70 FEET WEST OF THE SOUTHEAST CORNER OF SAID LOT 2, AND RUNNING THENCE NORTH ALONG A CERTAIN OLD FENCE CONSISTING OF POSTS WITH TIMBER EXTENDING FROM POST TO POST AND ONE INCH BOARDS ON SAID TIMBERS EXTENDING FROM THE GROUND UPWARD, 183.6 FEET, MORE OR LESS, TO A CERTAIN OLD AND SIMILAR FENCE RUNNING EAST AND WEST, THENCE WEST ALONG SAID LAST NAMED FENCE 86.4 FEET TO A CERTAIN OTHER SIMILAR OLD	SAISSAN, JAYHOUN 50% ETAL	\$239.42



236

TAX SERIAL NO.	LEGAL DESCRIPTION	OWNER	ASSESSMENT .071704%
010290005	<p>FENCE RUNNING NORTHERLY AND SOUTHERLY, THENCE ALONG SAID LAST NAMED FENCE SOUTHERLY TO A POINT 100 FEET NORTH OF THE NORTH LINE OF TWENTY-FOURTH STREET, THENCE SOUTH 100 FEET TO A POINT ON THE NORTH LINE OF TWENTY-FOURTH STREET, 95.66 FEET WEST OF THE PLACE OF BEGINNING, THENCE EAST ALONG SAID NORTH LINE OF TWENTY-FOURTH STREET 95.66 FEET TO THE PLACE OF BEGINNING, EXCEPT THE WEST 0.66 FEET OF THE SOUTH 100 FEET THEREOF.</p>	SAISSAN, JAYHOUN 50% ETAL	\$239.42
010290006	<p>PART OF LOTS 2 AND 3, BLOCK 33, PLAT A, OGDEN CITY SURVEY, WEBER COUNTY, UTAH, PARTICULARLY DESCRIBED AS FOLLOWS. COMMENCING AT A POINT 10 RODS WEST FROM THE SOUTHEAST CORNER OF SAID LOT 2; THENCE NORTH 165 FEET, THENCE WEST 29 FEET 3 INCHES, THENCE SOUTH 165 FEET, THENCE EAST 29 FEET 3 INCHES TO THE PLACE OF BEGINNING. ALSO THE WEST 0.66 FEET OF THE SOUTH 100 FEET OF THE PREMISES LYING IMMEDIATELY EAST FROM THE FIRST ABOVE DESCRIBED PREMISES THE SAME BEING OCCUPIED BY THE EAST WALL OF THE 2 STORY BRICK BUILDING LOCATED ON THE ABOVE DESCRIBED LANDS</p>	SRBT RICHARDS FAMILY	\$108.47
010290007	<p>PART OF LOTS 2 AND 3, BLOCK 33, PLAT A, OGDEN CITY SURVEY, WEBER COUNTY, UTAH BEGINNING AT A POINT 93 FEET 9 INCHES EAST OF THE SOUTHWEST CORNER OF SAID LOT 2, RUNNING THENCE NORTH 65 FEET, THENCE EAST 28 FEET; THENCE SOUTH 65 FEET, THENCE WEST 28 FEET TO PLACE OF BEGINNING. TOGETHER WITH A RIGHT-OF-WAY OVER THE FOLLOWING DESCRIBED TRACT OF LAND, SITUATE IN LOTS 2 AND 3, BLOCK 33, PLAT A, OGDEN CITY SURVEY BEGINNING AT A POINT 65 FEET NORTH AND 99 FEET 9 INCHES EAST OF THE SOUTHWEST CORNER OF SAID LOT 2; THENCE EAST 16 FEET, THENCE NORTH 110 FEET, THENCE WEST 115 FEET 9 INCHES, THENCE SOUTH 10 FEET; THENCE EAST 99 FEET 3 INCHES, THENCE SOUTH 100 FEET TO PLACE OF BEGINNING.</p>	LAFLEUR, HAL A &	\$60.48
010290008	<p>PART OF LOTS 2 AND 3, BLOCK 33, PLAT A, OGDEN CITY SURVEY, WEBER COUNTY, UTAH BEGINNING AT A POINT 11 RODS 15 FEET AND 6 INCHES WEST OF THE SOUTHEAST CORNER OF SAID LOT 2, RUNNING THENCE NORTH 155.89 FEET, THENCE NORTH 89D02'00" WEST 58.27 FEET, THENCE SOUTH 71 FEET AND 7 INCHES, THENCE WEST 2 FEET, THENCE SOUTH 84 FEET AND 5 INCHES TO A POINT</p>	LAFLEUR II, HAL A 3/8 ETAL	\$79.99

PLAT A, OGDEN CITY SURVEY, WEBER COUNTY, UTAH

137

TAX SERIAL NO.	LEGAL DESCRIPTION	OWNER	ASSESSMENT .071704%
010290008	ON THE SOUTH LINE OF SAID LOT 2 WHICH IS 77 FEET 9 INCHES EAST OF THE SOUTHWEST CORNER OF SAID LOT 2, THENCE EAST 16 FEET, THENCE NORTH 65 FEET, THENCE EAST 28 FEET, THENCE SOUTH 65 FEET, THENCE EAST TO THE PLACE OF BEGINNING. THIS CONVEYANCE IS SUBJECT TO RIGHT-OF-WAY HERETOFORE GRANTED WILLIAM JENKINS ON THE 10 FEET RUNNING EAST FROM LINCOLN AVENUE 4 RODS 13 FEET AND 9 INCHES. SUBJECT TO RIGHT-OF-WAY GRANTED TO MAYME RICHARDSON.	LAFLEUR II, HAL A 3/8 ETAL	\$79.99
010290008	PART OF LOT 2, BLOCK 33, PLAT A, OGDEN CITY SURVEY ACCORDING TO THE RECORDED PLAT THEREOF: BEGINNING AT THE SOUTHWEST CORNER OF SAID LOT 2 AND RUNNING THENCE SOUTH 89D09' EAST 77.75 FEET; THENCE NORTH 84 FEET 5 INCHES, THENCE WEST 4.00 FEET, THENCE IN A SOUTHWESTERLY DIRECTION TO A POINT WHICH IS NORTH 0D58' EAST 62.95 FEET AND SOUTH 89D32' EAST 69.2 FEET FROM THE SOUTHWEST CORNER OF SAID LOT 2, RUNNING THENCE NORTH 89D32' WEST 69.2 FEET, THENCE SOUTH 0D58' WEST 62.95 FEET TO THE POINT OF BEGINNING.	LAFLEUR, HAL A TRUSTEES 1/2	\$145.07
010290010	PART OF LOTS 2 AND 3 IN BLOCK 33 IN PLAT A OF OGDEN CITY SURVEY, BEGINNING 62.95 FEET NORTH FROM THE SOUTHWEST CORNER LOT 2, BLOCK 33, PLAT A OF OGDEN CITY SURVEY: THENCE NORTH 53 FEET 1.8 INCHES, THENCE EAST 79 FEET 8 INCHES, SOUTH 30 FEET 4 INCHES WEST 6 FEET SOUTHWEST 20.88 FEET TO A POINT SOUTH 89D32' EAST OF BEGINNING; THENCE NORTH 89D32' WEST TO BEGINNING	LAFLEUR II, HAL A 3/8 ETAL	\$12.55
010290015	PART OF LOTS 8 & 9, BLOCK 33, PLAT A, OGDEN CITY SURVEY BEGINNING AT THE SOUTHEAST CORNER OF SAID LOT 8 AND RUNNING THENCE NORTH 61 FEET, THENCE WEST 125 FEET, THENCE SOUTH 5 FEET, THENCE WEST 40 FEET, THENCE NORTH 40 FEET, THENCE WEST 38.1 FEET, THENCE SOUTH 22.8 FEET, THENCE WEST 11.9 FEET, THENCE SOUTH 118.40 FEET, THENCE EAST 215 FEET, THENCE NORTH 45 FEET, MORE OR LESS, TO THE PLACE OF BEGINNING. RIGHT OF WAY FOR INGRESS & EGRESS BEING 10.00 FEET EACH SIDE OF THE FOLLOWING DESCRIBED CENTERLINE: BEGINNING AT A POINT ON THE EAST LINE OF LINCOLN AVENUE, AS MONUMENTED SAID POINT BEING NORTH 01D00'34" EAST 175.00 FEET AND SOUTH	OGDEN ONE LLC	\$283.50

FILED 2445003 PG 95

238

TAX SERIAL NO.	LEGAL DESCRIPTION	OWNER	ASSESSMENT .071704%
----------------	-------------------	-------	---------------------

010290015

89D02'43" EAST 49.50 FEET FROM THE OGDEN CITY SURVEY MONUMENT AT THE INTERSECTION OF LINCOLN AVENUE AND 24TH STREET, RUNNING THENCE SOUTH 89D02'43" EAST 2.31 FEET, THENCE 70.43 FEET THROUGH A CURVE TO THE LEFT HAVING A RADIUS OF 80.00 FEET AND A DELTA ANGLE OF 50D26'24", LONG CHORD BEARS NORTH 65D44'05" EAST 88.18 FEET, THENCE NORTH 40D30'53" EAST 8.81 FEET, THENCE 24.74 FEET THROUGH A CURVE TO THE RIGHT HAVING A RADIUS OF 70.00 FEET AND A DELTA ANGLE OF 20D14'51", LONG CHORD BEARS NORTH 50D38'18" EAST 24.61 FEET TO A POINT NORTH 01D00'34" EAST 226.84 FEET AND SOUTH 89D02'43" EAST 137.88 FEET FROM THE OGDEN CITY MONUMENT AT THE INTERSECTION OF LINCOLN AND 24TH STREET.

OGDEN ONE LLC

\$283.50

ALSO A RIGHT OF WAY FOR INGRESS AND EGRESS BEING 10.50 FEET NORTHERLY AND 10.00 FEET SOUTHERLY FROM THE FOLLOWING DESCRIBED CENTERLINE BEGINNING AT A POINT NORTH 01D00'34" EAST 226.84 FEET AND SOUTH 89D02'43" EAST 137.88 FEET FROM THE OGDEN CITY MONUMENT AT THE INTERSECTION OF LINCOLN AVENUE AND 24TH STREET, RUNNING THENCE 24.74 FEET THROUGH A CURVE TO THE RIGHT HAVING A RADIUS OF 70.00 FEET AND A DELTA ANGLE OF 20D14'51", LONG CHORD BEARS NORTH 70D53'09" EAST 24.61 FEET, THENCE NORTH 81D00'34" EAST 55.18 FEET TO A POINT NORTH 01D00'34" EAST 244.81 FEET AND SOUTH 89D02'43" EAST 215.32 FEET FROM SAID OGDEN CITY SURVEY MONUMENT, THENCE NORTH 81D00'34" EAST 53.73 FEET, THENCE 67.20 FEET THORUGH A CURVE TO THE LEFT HAVING A RADIUS OF 110.00 FEET AND A DELTA ANGLE OF 35D00'00" LONG CHORD BEARS NORTH 63D30'34" EAST 66.16 FEET, THENCE NORTH 46D00'34" EAST 45.92 FEET THENCE 47.01 FEET THROUGH A CURVE TO THE RIGHT HAVING A RADIUS OF 60.00 FEET AND A DELTA ANGLE OF 44D53'16", LONG CHORD BEARS NORTH 68D31'05" EAST 45.84 FEET, THENCE SOUTH 89D06'10" EAST 72.25 FEET TO THE END WHICH POINT IS ON THE EAST BOUNDARY OF OGDEN CITY PROPERTY.

ALSO A RIGHT OF WAY FOR INGRESS & EGRESS BEING 10.00 FEET EACH SIDE OF THE FOLLOWING DESCRIBED CENTERLINE BEGINNING AT A POINT NORTH 01D00'34" EAST 244.81 FEET AND SOUTH 89D02'43" EAST 215.32 FEET FROM OGDEN CITY SURVEY MONUMENT AT THE INTERSECTION OF LINCOLN AVENUE AND 24TH STREET, RUNNING THENCE SOUTH 89D07'34" EAST 167.08 FEET TO THE WESTERLY LINE OF LOT 10, BLOCK 33, PLAT A, OGDEN CITY SURVEY.

TOGETHER WITH A PERMANENT BUT NON-EXCLUSIVE EASEMENT FOR



139

TAX SERIAL NO.	LEGAL DESCRIPTION	OWNER	ASSESSMENT .071704%
----------------	-------------------	-------	---------------------

010290015

INGRESS AND EGRESS OVER THE FOLLOWING DESCRIBED TRACT OF LAND IN SAID BLOCK 33 BEGINNING AT THE SOUTHWEST CORNER OF LOT 4, IN SAID BLOCK 33, AND RUNNING THENCE EAST 495 FEET, MORE OR LESS, TO THE CENTERLINE OF LOT 9, IN SAID BLOCK 33, RUNNING THENCE NORTH 229.2 FEET TO A POINT 36.8 FEET SOUTH OF THE NORTH LINE OF LOT 8, IN SAID BLOCK 33, THENCE WEST 38 1 FEET, THENCE SOUTH 22.8 FEET, THENCE WEST 11.9 FEET, THENCE SOUTH 156.6 FEET TO A POINT 50 FEET NORTH OF THE SOUTH LINE OF SAID LOT 9, THENCE WEST 445 FEET, MORE OR LESS, TO THE WEST LINE OF SAID LOT 4, THENCE SOUTH ALONG THE WEST LINE OF SAID LOT 4, 50 FEET, MORE OR LESS, TO THE PLACE OF BEGINNING.

OGDEN ONE LLC

\$283.50

LESS AND EXCEPTING THEREFROM ANY INTEREST IN THAT PORTION OF THE EASEMENT LYING WITHIN THE PROPERTY DESCRIBED IN THAT CERTAIN QUIT CLAIM DEED TO OGDEN CITY, A UTAH MUNICIPAL CORPORATION, RECORDED MAY 21, 1997 AS ENTRY NO. 1472809 IN BOOK 1863 AT PAGE 369 OF OFFICIAL RECORDS, BUT NOT EXCLUDING ANY PORTION OF PARCEL B DESCRIBED HEREIN AS IT WAS SUBSEQUENTLY CONVEYED.

ALSO RESERVING UNTO THE GRANTOR FOR INGRESS AND EGRESS THE FOLLOWING DESCRIBED RIGHT OF WAY BEGINNING AT A POINT 94 FEET SOUTH AND WEST 157 FEET WEST OF THE NORTHEAST CORNER OF LOT 8, BLOCK 33, PLAT A, OGDEN CITY SURVEY, RUNNING THENCE NORTH 27.2 FEET, THENCE WEST 41 6 FEET, THENCE NORTH 21 8 FEET, THENCE WEST 16.4 FEET, THENCE SOUTH 38 2 FEET, THENCE EAST 50 FEET, THENCE SOUTH 10.6 FEET, THENCE EAST 8 FEET, TO THE POINT OF BEGINNING.

A RIGHT OF WAY HEREBY ESTABLISHED OVER THE FOLLOWING DESCRIBED PORTION OF THE SAID PROPERTY TO WIT BEGINNING 56 FEET NORTH FROM THE SOUTHEAST CORNER OF SAID LOT 8, BLOCK 33, PLAT A, OGDEN CITY SURVEY, AND RUNNING THENCE WEST 125 FEET, THENCE NORTH 10 FEET, THENCE EAST 125 FEET, THENCE SOUTH 10 FEET TO THE PLACE OF BEGINNING.

ALSO TOGETHER WITH A RIGHT OF WAY DESCRIBED AS FOLLOWS BEGINNING AT A POINT 165 FEET WEST AND 46 FEET NORTH OF THE SOUTHEAST CORNER OF SAID LOT 8, AND RUNNING THENCE NORTH 20 FEET, THENCE EAST 40 FEET, THENCE SOUTH 20 FEET, THENCE WEST 40 FEET TO THE PLACE OF BEGINNING.

010290027

PART OF LOT 8, BLOCK 33, PLAT A, OGDEN CITY SURVEY.

HALLS, RODNEY K

\$161.06

Vertical stamp or mark on the right edge of the page.

TAX SERIAL NO.	LEGAL DESCRIPTION	OWNER	ASSESSMENT .071704%
010290027	BEGINNING AT A POINT 61 FEET NORTH OF THE SOUTHEAST CORNER OF SAID LOT 8, AND RUNNING THENCE NORTH 35 FEET, THENCE WEST 165 FEET, THENCE SOUTH 40 FEET, THENCE EAST 40 FEET, THENCE NORTH 5 FEET, THENCE EAST 125 FEET TO THE PLACE OF BEGINNING	HALLS, RODNEY K	\$161.06
010290034	PART OF LOT 9, BLOCK 33, PLAT "A", OGDEN CITY SURVEY, WEBER COUNTY, UTAH BEGINNING AT A POINT ON THE SOUTH LINE OF SAID LOT 9, SAID POINT LOCATED EAST OF THE SOUTHWEST CORNER OF SAID LOT 9, A DISTANCE OF 91.75 FEET, THENCE CONTINUING EAST ALONG THE SOUTH LINE OF SAID LOT 9 A DISTANCE OF 73.25 FEET; THENCE NORTH ALONG A LINE PERPENDICULAR TO THE SOUTH LINE OF SAID LOT 9 A DISTANCE OF 50 FEET; THENCE WEST ALONG A LINE PARALLEL TO THE SOUTH LINE OF SAID LOT 9 A DISTANCE OF 73.25 FEET, THENCE SOUTH ALONG A LINE PERPENDICULAR TO THE SOUTH LINE OF SAID LOT 9 A DISTANCE OF 50 FEET TO THE POINT OF BEGINNING.	PRESIDENTIAL UTAH PROPERTIES	\$10.51
010290035	<p>BEGINNING AT A POINT 45 FEET SOUTH OF THE NORTHEAST CORNER OF LOT 9, BLOCK 33, PLAT A, OGDEN CITY SURVEY, RUNNING THENCE SOUTH 49 FEET, THENCE WEST 165 FEET, THENCE NORTH 49 FEET, THENCE EAST 165 FEET TO THE PLACE OF BEGINNING</p> <p>SUBJECT TO A RIGHT OF WAY OVER THE SOUTH 4 FEET OF THE ABOVE DESCRIBED PROPERTY</p> <p>TOGETHER WITH A RIGHT OF WAY OVER A STRIP OF GROUND 4 FEET WIDE ADJACENT TO SAID PROPERTY ON THE SOUTH.</p> <p>ALSO PART OF LOT 9 OF SAID BLOCK 33, BEGINNING AT A POINT 50 FEET NORTH OF THE SOUTH LINE OF SAID LOT 9 AND 165 FEET WEST OF THE EAST LINE OF SAID LOT 9, RUNNING THENCE NORTH 38.2 FEET TO A POINT 45 FEET SOUTH OF THE NORTH LINE OF SAID LOT 9, THENCE WEST 50 FEET, THENCE SOUTH 38.2 FEET, THENCE EAST 50 FEET TO THE PLACE OF BEGINNING.</p> <p>TOGETHER WITH A PERMANENT BUT NON-EXCLUSIVE EASEMENT FOR INGRESS AND EGRESS OVER THE FOLLOWING DESCRIBED TRACT OF LAND IN SAID BLOCK 33. BEGINNING AT A POINT 50 FEET NORTH OF THE SOUTHWEST CORNER OF LOT 4 OF SAID BLOCK 33, RUNNING THENCE EAST 495 FEET, MORE OR LESS, TO THE CENTERLINE OF LOT 9, SAID BLOCK 33, THENCE SOUTH 50 FEET TO THE SOUTH LINE OF SAID LOT 9, THENCE WEST 495 FEET, MORE OR LESS, TO THE WEST LINE OF SAID LOT 4, THENCE NORTH 50 FEET TO THE POINT</p>	PRESIDENTIAL UTAH PROPERTIES	\$30.97

24490035 08 09 01 01 01

TAX SERIAL NO.	LEGAL DESCRIPTION	OWNER	ASSESSMENT .071704%
010280035	<p>OF BEGINNING.</p> <p>ALSO RESERVING UNTO THE GRANTOR FOR INGRESS AND EGRESS THE FOLLOWING DESCRIBED RIGHT OF WAY. BEGINNING AT A POINT 94 FEET SOUTH AND WEST 157 FEET WEST OF THE NORTHEAST CORNER OF LOT 9, BLOCK 33, PLAT A, OGDEN CITY SURVEY, RUNNING THENCE NORTH 27.2 FEET, THENCE WEST 41 6 FEET, THENCE NORTH 21 0 FEET, THENCE WEST 16.4 FEET, THENCE SOUTH 38.2 FEET, THENCE EAST 50 FEET, THENCE SOUTH 10.8 FEET, THENCE EAST 8 FEET TO THE POINT OF BEGINNING</p>	PRESIDENTIAL UTAH PROPERTIES	\$30.97
010300001	<p>PART OF LOT 1, BLOCK 34, PLAT A, OGDEN CITY SURVEY, WEBER COUNTY, UTAH BEGINNING AT THE SOUTHEAST CORNER OF SAID LOT 1; RUNNING THENCE WEST 62 FEET; THENCE NORTH 132 FEET, THENCE EAST 62 FEET, THENCE SOUTH 132 FEET TO THE PLACE OF BEGINNING.</p>	GEISLER, DICK G	\$23.84
010300002	<p>PART OF LOT 1, 2 AND 9, BLOCK 34, PLAT 'A', OGDEN CITY SURVEY. BEGINNING AT THE SOUTHWEST CORNER OF SAID LOT 2 RUNNING THENCE NORTH 0D58' EAST 335.30 FEET ALONG THE WEST LINE OF SAID LOT TO THE NORTH LINE OF AN EXISTING LUMBER STORAGE BUILDING, THENCE SOUTH 89D30'41" EAST 100.04 FEET ALONG THE NORTH EDGE OF SAID BUILDING TO THE NORTHEAST CORNER OF SAID BUILDING, THENCE SOUTH 0D50'24" WEST 20.71 FEET ALONG THE EAST EDGE OF SAID BUILDING, THENCE SOUTH 89D30'41" EAST 103.34 FEET; THENCE SOUTH 0D58' WEST 18.89 FEET TO THE NORTHWEST CORNER OF AN EXISTING BLOCK BUILDING, THENCE SOUTH 89D45'12" EAST 62.88 FEET ALONG SAID BUILDING TO THE WEST LINE OF LINCOLN AVENUE; THENCE SOUTH 0D58' WEST 164.54 FEET, MORE OR LESS ALONG SAID WEST LINE TO THE NORTH LINE OF THE ALBERT W AND KENNETH C WARNER PROPERTY; THENCE NORTH 89D02' WEST 120 FEET, THENCE SOUTH 0D58' WEST 132.13 FEET, MORE OR LESS, ALONG SAID WEST LINE TO THE NORTH LINE OF 24TH STREET; THENCE NORTH 89D09' WEST 146.40 FEET, MORE OR LESS, ALONG SAID NORTH LINE TO THE POINT OF BEGINNING.</p> <p>SUBJECT TO AND TOGETHER WITH A 24 FOOT RIGHT-OF-WAY FOR INGRESS AND EGRESS DESCRIBED AS FOLLOWS. BEGINNING AT THE SOUTHWEST CORNER OF THE ABOVE DESCRIBED PROPERTY AND RUNNING THENCE NORTH 89D09' WEST 9.00 FEET; THENCE NORTH 0D58' WEST 132.25 FEET, THENCE SOUTH 89D02' EAST 24.00 FEET, THENCE SOUTH</p>	GEISLER, DICK G	\$475.35

11-18-09 10:00 AM

TAX SERIAL NO.	LEGAL DESCRIPTION	OWNER	ASSESSMENT .071704%
010300002	0D58' WEST 132.23 FEET TO THE NORTH LINE OF 24TH STREET; THENCE NORTH 89D00' WEST 15 00 FEET TO THE PLACE OF BEGINNING	GEISLER, DICK G	\$475.35
010300006	PART OF LOT 5, BLOCK 34, PLAT A, OGDEN CITY SURVEY, WEBER COUNTY, UTAH: BEGINNING AT THE SOUTHWEST CORNER OF SAID LOT 5, RUNNING THENCE EAST 132 FEET; THENCE NORTH 131 FEET; THENCE WEST 132 FEET; THENCE SOUTH 131 FEET TO THE PLACE OF BEGINNING.	WYL ORION PROPERTIES LLC	\$328.26
010300007	PART OF LOT 5, BLOCK 34, PLAT A, OGDEN CITY SURVEY, WEBER COUNTY, UTAH: BEGINNING AT A POINT 131 FEET NORTH FROM SOUTHWEST CORNER OF SAID LOT 5, AND RUNNING THENCE NORTH 85.5 FEET, THENCE EAST 132 FEET, MORE OR LESS, TO THE EAST LINE OF SAID LOT 5, THENCE SOUTH 85.5 FEET, THENCE WEST 132 FEET, MORE OR LESS, TO THE PLACE OF BEGINNING.	ORTON, JUDY C	\$63.35
010300008	COMMENCING AT A POINT 216.5 FEET NORTH OF THE SOUTHEAST CORNER OF LOT 5, BLOCK 34, PLAT A, OGDEN CITY SURVEY, WEBER COUNTY, UTAH. THENCE NORTH ALONG THE EAST LINE OF SAID LOT 5, 79.84 FEET, MORE OR LESS, THENCE WEST 132 FEET TO THE WEST LINE OF LOT 5, THENCE SOUTH 79.84 FEET, MORE OR LESS, THENCE EAST 132 FEET TO THE POINT OF BEGINNING. TOGETHER WITH RIGHT TO USE PARTY WALL.	ORTON, JUDY C	\$57.21
010300010	PART OF LOT 9, BLOCK 34, PLAT A, OGDEN CITY, WEBER COUNTY, UTAH. BEGINNING AT THE NORTHWEST CORNER OF LOT 9; THENCE SOUTH 165 FEET, THENCE EAST 99 FEET, THENCE NORTH 165 FEET, THENCE WEST 99 FEET TO THE PLACE OF BEGINNING.	HUB CITY ENTERPRISES LLC	\$274.40
010300017	PART OF LOTS 9 AND 10, BLOCK 34, PLAT A, OGDEN CITY SURVEY, WEBER COUNTY, UTAH. BEGINNING AT THE NORTHEAST CORNER OF SAID LOT 10, RUNNING THENCE SOUTH 47 75 FEET, THENCE WEST 132 FEET, THENCE SOUTH 117.25 FEET; THENCE WEST 33 FEET, THENCE NORTH 165 FEET, THENCE EAST 185 FEET TO THE PLACE OF BEGINNING.	OGDEN CITY REDEVELOPMENT	\$4.57

EN 244-3002-18-100-11-1-2

TAX SERIAL NO.	LEGAL DESCRIPTION	OWNER	ASSESSMENT .071704%
010300018	BEGINNING AT A POINT 47 75 FEET SOUTH FROM THE NORTHEAST CORNER OF LOT 10, BLOCK 34, PLAT A, OGDEN CITY SURVEY, WEBER COUNTY, UTAH, RUNNING THENCE SOUTH 39 FEET; THENCE WEST 132 FEET; THENCE NORTH 39 FEET; THENCE EAST 132 FEET TO PLACE OF BEGINNING	OGDEN CITY REDEVELOPMENT	\$2.11
010300019	PART OF LOTS 1, 2, 9 AND 10, BLOCK 34, PLAT A, OGDEN CITY SURVEY, WEBER COUNTY, UTAH, BEGINNING AT A POINT 87.75 FEET SOUTH 0D58' WEST FROM THE NORTHEAST CORNER OF SAID LOT 10, THENCE SOUTH 0D58' WEST 282.40 FEET TO THE NORTH EDGE OF AN EXISTING BLOCK BUILDING, THENCE NORTH 88D45'12" WEST 62.98 FEET ALONG SAID BUILDING, THENCE NORTH 0D58' EAST 18.99 FEET, THENCE NORTH 89D30'41" WEST 103.34 FEET TO THE SOUTHEAST CORNER OF AN EXISTING LUMBER STORAGE BUILDING; THENCE NORTH 0D50'24" EAST 20.71 FEET ALONG THE EAST EDGE OF SAID BUILDING, THENCE NORTH 89D30'41" WEST 100.04 FEET ALONG THE NORTH EDGE OF SAID BUILDING TO THE WEST LINE OF SAID LOT 9, THENCE NORTH 163.50 FEET, THENCE EAST 132 FEET, MORE OR LESS, TO THE WEST LINE OF SAID LOT 10, THENCE NORTH 0D58' EAST 77 25 FEET, THENCE SOUTH 89D02' EAST 133.20 FEET TO THE POINT OF BEGINNING.	BRENDA BURTON TRUST	\$256.74
010300025	PART OF LOT 1, BLOCK 34, PLAT "A", OGDEN CITY SURVEY BEGINNING AT A POINT WHICH IS NORTH 89D00' WEST 62.00 FEET FROM THE SOUTHEAST CORNER OF SAID LOT 1, RUNNING THENCE NORTH 89D00' WEST 58.00 FEET; THENCE NORTH 0D58' EAST 132.24 FEET, THENCE SOUTH 89D02' EAST 58 00 FEET, THENCE SOUTH 0D58' WEST 132.13 FEET TO THE PLACE OF BEGINNING. SUBJECT TO AND TOGETHER WITH A 24 FOOT RIGHT-OF-WAY FOR INGRESS AND EGRESS DESCRIBED AS FOLLOWS. BEGINNING AT THE SOUTHWEST CORNER OF THE ABOVE DESCRIBED PROPERTY AND RUNNING THENCE NORTH 89D00' WEST 0.00 FEET, THENCE NORTH 0D58' WEST 132.25 FEET, THENCE SOUTH 89D02' EAST 24.00 FEET, THENCE SOUTH 0D58' WEST 132.23 FEET TO THE NORTH LINE OF 24TH STREET, THENCE NORTH 89D00' WEST 15 00 FEET TO THE PLACE OF BEGINNING	GEISLER, DICK G	\$22.59
010320001	PART OF LOTS 9 AND 10, BLOCK 38, PLAT A, OGDEN CITY SURVEY, WEBER COUNTY, UTAH BEGINNING AT THE NORTHEAST CORNER OF SAID	OGDEN SCHOOL DEVELOPMENT LLC	\$902.37

243

TAX SERIAL NO.	LEGAL DESCRIPTION	OWNER	ASSESSMENT .071704%
----------------	-------------------	-------	---------------------

010320001

LOT 10, SAID POINT OF BEGINNING ALSO BEING NORTH 89D02' WEST 49.50 FEET AND SOUTH 0D58' WEST 49.50 FEET FROM THE OGDEN CITY SURVEY MONUMENT AT THE INTERSECTION OF THE CENTERLINES OF 22ND STREET AND GRANT AVENUE, OGDEN CITY, WEBER COUNTY, UTAH, RUNNING THENCE SOUTH 0D58' WEST 298.00 FEET TO A POINT, THENCE NORTH 89D02' WEST 33.00 FEET TO A POINT, THENCE NORTH 44D02' WEST 26.87 FEET TO A POINT, THENCE NORTH 89D02' WEST 140.00 FEET TO A POINT, THENCE NORTH 0D58' EAST 279.00 FEET TO A POINT; THENCE SOUTH 89D02' EAST 182.00 FEET TO THE POINT OF BEGINNING.

OGDEN SCHOOL DEVELOPMENT LLC

\$902.37

SUBJECT TO A RIGHT OF WAY EASEMENT FOR INGRESS AND EGRESS OVER THE FOLLOWING DESCRIBED PROPERTY: A PART OF LOTS 9 AND 10, BLOCK 38, PLAT A, OGDEN CITY SURVEY, BEGINNING AT A POINT ON THE EAST LINE OF LOT 10, SAID POINT OF BEGINNING BEING SOUTH 0D58' WEST 288.00 FEET FROM THE NORTHEAST CORNER OF SAID LOT 10 AND SAID POINT OF BEGINNING BEING NORTH 89D02' WEST 818.30 FEET AND SOUTH 0D58' WEST 347.50 FEET ALONG THE WEST LINE OF GRANT AVENUE FROM THE OGDEN CITY SURVEY MONUMENT LOCATED 10 FEET WEST OF THE INTERSECTION OF THE CENTERLINES OF 22ND STREET AND WASHINGTON BOULEVARD IN OGDEN CITY, WEBER COUNTY, UTAH, AND RUNNING THENCE NORTH 89D02' WEST 33.00 FEET; THENCE NORTH 44D02' WEST 26.87 FEET, THENCE NORTH 89D02' WEST 140.00 FEET; THENCE NORTH 0D58' EAST 36.00 FEET TO THE BEGINNING OF A TANGENT CURVE, THENCE SOUTHEASTERLY ALONG THE ARC OF SAID CURVE HAVING A RADIUS OF 6.00 FEET AND A CENTRAL ANGLE OF 80D00' TO THE LEFT AN ARC DISTANCE OF 9.43 FEET, THENCE SOUTH 89D02' EAST 146.42 FEET; THENCE SOUTH 44D02' EAST 26.87 FEET, THENCE SOUTH 89D02' EAST 20.58 FEET; THENCE SOUTH 0D58' WEST 30.00 FEET TO THE POINT OF BEGINNING

TOGETHER WITH A RIGHT OF WAY EASEMENT FOR INGRESS AND EGRESS OVER THE FOLLOWING DESCRIBED PROPERTY: A PART OF LOT 9, BLOCK 38, PLAT A, OGDEN CITY SURVEY BEGINNING AT A POINT ON THE NORTH LINE OF LOT 9, SAID POINT OF BEGINNING BEING NORTH 89D02' WEST 58.60 FEET FROM THE NORTHEAST CORNER OF LOT 9, AND SAID POINT OF BEGINNING ALSO BEING NORTH 89D02' WEST 1010.30 FEET AND SOUTH 0D58' WEST 49.50 FEET FROM THE OGDEN CITY SURVEY MONUMENT, LOCATED 10 FEET WEST OF THE INTERSECTION OF 22ND STREET AND WASHINGTON BOULEVARD, IN OGDEN CITY, WEBER COUNTY, UTAH; AND RUNNING THENCE SOUTH 0D58' WEST 279.00 FEET, THENCE NORTH 89D02' WEST 30.00 FEET; THENCE NORTH 0D58' EAST

2009 NOV 18 10 20 AM

245

TAX SERIAL NO.	LEGAL DESCRIPTION	OWNER	ASSESSMENT .071704%
010320001	279.00 FEET, THENCE SOUTH 89D02' EAST 30 00 FEET TO THE POINT OF BEGINNING.	OGDEN SCHOOL DEVELOPMENT LLC	\$902.37
010320059	BEGINNING AT THE NORTHWEST CORNER OF BLOCK 38, PLAT A, OGDEN CITY SURVEY, WEBER COUNTY, UTAH, SAID POINT BEING SOUTH 0D58' WEST 49.50 FEET AND SOUTH 89D02' EAST 49.50 FEET FROM THE OGDEN CITY SURVEY MONUMENT AT THE INTERSECTION OF THE CENTERLINES OF 22ND STEET AND LINCOLN AVENUE, AND RUNNING THENCE SOUTH 89D02' EAST ALONG THE NORTH LINE OF SAID BLOCK 38, A DISTANCE OF 250.17 FEET; THENCE SOUTH 0D58' WEST 136.00 FEET, THENCE NORTH 89D02' WEST 250.17 FEET TO THE WEST LINE OF SAID BLOCK 38, THENCE NORTH 0D58' EAST ALONG SAID WEST LINE 136.00 FEET TO THE POINT OF BEGINNING.	OGDEN SCHOOL DEVELOPMENT II LLC	\$2,001.73
010340015	PART OF LOT 3, BLOCK 40, PLAT A, OGDEN CITY SURVEY, WEBER COUNTY, UTAH BEGINNING AT THE SOUTHWEST CORNER OF SAID LOT, AND RUNNING THENCE NORTH 8 RODS; THENCE EASTERLY AT RIGHT ANGLES 7 RODS, THENCE SOUTHERLY AT RIGHT ANGLES 8 RODS; THENCE WESTERLY AT RIGHT ANGLES, PARALLEL WITH AND FRONTING ON 23RD STREET, 7 RODS TO THE PLACE OF BEGINNING, BEING THE SAME PREMISES CONVEYED BY JOHN HERBERT FARMER TO THE GRANTOR J.H. BENNETT, BY WARRANTY DEED, DATED JULY 1 1889, AND RECORDED IN THE OFFICE OF THE REGISTER OF WEBER COUNTY, UTAH, IN BOOK OF DEED NO. 3, PAGE 91, JULY 1, 1889.	KUBLY, DAVID S &	\$45.89
010340016	PART OF LOT 3, BLOCK 40, PLAT A, OGDEN CITY SURVEY BOUNDED AND DESCRIBED AS FOLLOWS, TO-WIT BEGINNING AT A POINT 8 RODS NORTH AND 7 RODS EAST FROM THE SOUTHWEST CORNER OF SAID LOT, AND RUNNING THENCE NORTH 3 RODS, THENCE WEST 7 RODS, THENCE SOUTH 3 RODS, THENCE EAST 7 RODS TO THE PLACE OF BEGINNING.	EQUITY TRUST COMPANY 50% ETAL	\$16.40
010340021	PART OF LOTS 4 AND 5, BLOCK 40, PLATA, OGDEN CITY SURVEY, WEBER COUNTY, UTAH BEGINNING AT THE SOUTHEAST CORNER OF LOT 4, THENCE NORTH 230 FEET; THENCE WEST 84.5 FEET, THENCE SOUTH 56.225 FEET, THENCE SOUTHEASTERLY TO A POINT 157.25 FEET NORTH AND 69.5 FEET WEST OF THE SOUTHEAST CORNER OF LOT 4,	KUBLY, DAVID S &	\$125.10

RECEIVED BY THE REGISTER

TAX SERIAL NO.	LEGAL DESCRIPTION	OWNER	ASSESSMENT .071704%
010340021	<p>• THENCE SOUTH 74.75 FEET; THENCE WEST 194 5 FEET, MORE OR LESS, TO THE WEST LINE OF SAID LOT 5, THENCE SOUTH 82.5 FEET TO THE SOUTHWEST CORNER OF LOT 5, THENCE EAST 264 FEET, MORE OR LESS, TO THE PLACE OF BEGINNING.</p> <p>ALSO A RIGHT-OF-WAY OVER THE FOLLOWING: PART OF LOT 4, BLOCK 40, PLAT A, OGDEN CITY SURVEY, WEBER COUNTY, UTAH BEGINNING AT A POINT 69.5 FEET WEST AND 82 5 FEET NORTH OF THE SOUTHEAST CORNER OF LOT 4; THENCE NORTH 74.75 FEET, THENCE NORTHWESTERLY ALONG THE LINE OF PARCEL 1, AFORESAID, TO A POINT 173.775 FEET, MORE OR LESS, NORTH AND 15 FEET WEST OF BEGINNING, THENCE SOUTH 173.775 FEET, MORE OR LESS, TO A POINT 15 FEET WEST OF BEGINNING, THENCE EAST 15 FEET TO THE PLACE OF BEGINNING.</p> <p>SUBJECT TO RIGHTS-OF-WAY, EASEMENTS, AND RESTRICTIONS OF RECORD AND/OR ENFORCEABLE IN LAW AND EQUITY</p>	KUBLY, DAVID S &	\$125.10
010340022	<p>PART OF LOTS 4 AND 5, BLOCK 40, PLAT A OGDEN CITY SURVEY BEGINNING AT A POINT 5 RODS NORTH OF THE SOUTHWEST CORNER OF SAID LOT 5; AND RUNNING THENCE NORTH 48 FEET 10 INCHES, THENCE EAST 100 FEET, THENCE NORTH 6 INCHES; THENCE EAST 80 FEET, THENCE SOUTH 49 FEET 4 INCHES, THENCE WEST 180 FEET TO THE PLACE OF BEGINNING.</p> <p>TOGETHER WITH A RIGHT-OF-WAY FOR ALL PURPOSES OVER THE FOLLOWING TRACT OF LAND AND EVERY PART AND PARCEL THEREOF BEGINNING AT THE SOUTHEAST CORNER OF SAID LOT 4; AND RUNNING THENCE NORTH 230 FEET; THENCE WEST 84 1/2 FEET, THENCE SOUTH 148 1/2 FEET, THENCE EAST 15 FEET THENCE NORTH 128 1/2 FEET; THENCE EAST 54 1/2 FEET, THENCE SOUTH 210 FEET; THENCE EAST 15 FEET TO BEGINNING.</p>	KUBLY, DAVID S &	\$25.10
010340023	<p>PART OF LOTS 4 AND 5, BLOCK 40, PLAT A, OGDEN CITY SURVEY, WEBER COUNTY, UTAH. BEGINNING AT A POINT 9 5 RODS NORTH OF THE SOUTHWEST CORNER OF SAID LOT 5; RUNNING THENCE SOUTH 25 FEET 6 INCHES, THENCE EAST 100 FEET, THENCE NORTH 8 INCHES, THENCE EAST 80 FEET, MORE OR LESS, TO A POINT 84.5 FEET WEST OF THE EAST LINE OF SAID LOT 4, SAID POINT BEING ON THE WEST LINE OF A CERTAIN RIGHT-OF-WAY, THENCE NORTH ALONG RIGHT-OF-WAY, 25 FEET TO A POINT EAST OF BEGINNING, THENCE WEST 180 FEET, MORE OR LESS, TO THE PLACE OF BEGINNING.</p>	KUBLY, DAVID S &	\$13.80

2009 NOV 18 10 41 AM

247

TAX SERIAL NO.	LEGAL DESCRIPTION	OWNER	ASSESSMENT .071704%
----------------	-------------------	-------	---------------------

010340024	PART OF LOTS 4 AND 5, BLOCK 40, PLAT A, OGDEN CITY SURVEY, WEBER COUNTY, UTAH BEGINNING 9.5 RODS NORTH AND 180 FEET EAST OF THE SOUTHWEST CORNER OF SAID LOT 5, RUNNING THENCE SOUTH 25 FEET; THENCE EAST 15 FEET, THENCE NORTH 25 FEET, THENCE WEST 15 FEET TO BEGINNING.	KUBLY LIVING TRUST ETAL	\$1.08
-----------	--	-------------------------	--------

ALSO A RIGHT-OF-WAY OVER THE FOLLOWING DESCRIBED LAND. BEGINNING AT THE SOUTHEAST CORNER OF SAID LOT 4 AND RUNNING THENCE NORTH 230 FEET; THENCE WEST 84.5 FEET; THENCE SOUTH TO A POINT WHICH IS 157.25 FEET NORTH AND 84.5 FEET WEST OF THE SOUTHEAST CORNER OF SAID LOT 4; THENCE EAST 15 FEET, THENCE NORTH TO A POINT WHICH IS 210 FEET NORTH AND 69.5 FEET WEST OF SOUTHEAST CORNER OF SAID LOT 4; THENCE EAST 54.5 FEET; THENCE SOUTH 210 FEET; THENCE EAST 15 FEET TO THE PLACE OF BEGINNING.

010340025	PART OF LOTS 4 AND 5, BLOCK 40, PLAT A, OGDEN CITY SURVEY BEGINNING AT A POINT 157.25 FEET NORTH FROM THE SOUTHWEST CORNER OF SAID LOT 5, RUNNING THENCE NORTH 38 FEET TO A POINT 135.97 FEET, SOUTH FROM THE NORTHWEST CORNER OF SAID LOT, THENCE EAST 165 FEET, THENCE SOUTH 5.5 FEET, THENCE SOUTH 42D14' EAST TO A POINT 157.25 FEET NORTH AND 184.5 FEET EAST FROM THE SOUTHWEST CORNER OF SAID LOT 5, THENCE WEST WEST 194 5 FEET TO THE PLACE OF BEGINNING.	TRIBE, DAVID S TRUSTEE	\$123.78
-----------	--	------------------------	----------

SUBJECT TO RIGHT-OF-WAY.

010340027	PART OF LOTS 4 AND 5, BLOCK 40, PLAT A, OGDEN CITY SURVEY, WEBER COUNTY, UTAH, DESCRIBED AS FOLLOWS BEGINNING AT A POINT 99 FEET SOUTH FROM THE NORTHWEST CORNER OF SAID LOT 5, AND RUNNING THENCE SOUTH 36.97 FEET TO A POINT 195 25 FEET NORTH FROM THE SOUTHWEST CORNER OF SAID LOT 5, THENCE RUNNING EAST 165 FEET, THENCE NORTH 35.97 FEET, THENCE WEST 165 FEET TO THE PLACE OF BEGINNING.	G AND M CLIFTON LTD	\$94.54
-----------	--	---------------------	---------

ALSO BEGINNING AT A POINT 99 FEET SOUTH AND 84.5 FEET WEST FROM THE NORTHEAST CORNER OF SAID LOT 4, AND RUNNING THENCE WEST 14.5 FEET, THENCE SOUTH 41.25 FEET; THENCE SOUTH 42D14' EAST 21.57 FEET TO THE ALLEYWAY AND TO A POINT SOUTH OF THE PLACE OF BEGINNING, THENCE NORTH 57.225 FEET TO THE PLACE

2449002 OF 105 OF 174

TAX SERIAL NO.	LEGAL DESCRIPTION	OWNER	ASSESSMENT .071704%
010340027	<p>OF BEGINNING.</p> <p>TOGETHER WITH A RIGHT-OF-WAY OVER THE FOLLOWING LAND, TO-WIT BEGINNING AT THE SOUTHEAST CORNER OF SAID LOT 4, AND RUNNING THENCE NORTH 230 FEET, THENCE WEST 84.5 FEET, THENCE SOUTH 56.225 FEET, THENCE EAST 15 FEET, THENCE NORTH 36.225 FEET, THENCE EAST 54.5 FEET; THENCE SOUTH 210 FEET, THENCE EAST 15 FEET TO THE PLACE OF BEGINNING.</p> <p>ALSO. A RIGHT-OF-WAY OVER THE FOLLOWING PARCEL OF LAND, TO-WIT: BEGINNING AT THE NORTHEAST CORNER OF SAID PROPERTY AND RUNNING THENCE IN A NORTHERLY DIRECTION TO 22ND STREET, OGDEN CITY, WEBER COUNTY, UTAH.</p>	G AND M CLIFTON LTD	\$94.54
010340028	<p>PART OF LOTS 4 AND 5, BLOCK 40, PLAT A, OGDEN CITY SURVEY, WEBER COUNTY, UTAH BEGINNING AT A POINT 68.5 FEET SOUTH FROM THE NORTHWEST CORNER OF SAID LOT 5, AND RUNNING THENCE SOUTH 30.5 FEET, THENCE EAST 180 FEET, MORE OR LESS, TO A POINT 99 FEET SOUTH AND 84 FEET WEST FROM THE NORTHEAST CORNER OF SAID LOT 4, THENCE NORTHWESTERLY TO A POINT 68.5 FEET SOUTH AND 89 FEET WEST FROM THE NORTHEAST CORNER OF SAID LOT 4, THENCE WEST 175 FEET, MORE OR LESS, TO THE PLACE OF BEGINNING</p> <p>TOGETHER WITH A PERPETUAL RIGHT-OF-WAY OVER THE FOLLOWING DESCRIBED PART OF SAID LOT 4, BLOCK 40, PLAT A, OGDEN CITY SURVEY, WEBER COUNTY, UTAH BEGINNING AT THE SOUTHEAST CORNER OF SAID LOT 4, AND RUNNING THENCE NORTH 230 FEET, THENCE WEST 72 FEET, THENCE NORTH 1 FOOT, THENCE NORTHWESTERLY TO A POINT 68.5 FEET SOUTH AND 77 FEET WEST FROM THE NORTHEAST CORNER OF SAID LOT 4, THENCE WEST 12 FEET, THENCE SOUTHEASTERLY TO A POINT 89 FEET SOUTH AND 84 FEET WEST FROM THE NORTHEAST CORNER OF SAID LOT 4, THENCE SOUTH 21 FEET, THENCE EAST 69 FEET, THENCE SOUTH 210 FEET, THENCE EAST 15 FEET TO THE PLACE OF BEGINNING.</p>	G AND M CLIFTON LTD	\$142.98
010340029	<p>PART OF LOTS 4 AND 5, BLOCK 40, PLAT A, OGDEN CITY SURVEY, WEBER COUNTY, UTAH BEGINNING AT A POINT 7.5 FEET SOUTH FROM THE NORTHWEST CORNER OF SAID LOT 5, AND RUNNING THENCE SOUTH 61 FEET, THENCE EAST 183 FEET, THENCE NORTH 61 FEET, THENCE WEST 183 FEET TO THE PLACE OF BEGINNING.</p> <p>ALSO A PERPETUAL RIGHT-OF-WAY OVER THE FOLLOWING</p>	CROSS BROTHERS L L C	\$170.13

211 500 14 104 NR 1211

TAX SERIAL NO.	LEGAL DESCRIPTION	OWNER	ASSESSMENT .071704%
010340029	DESCRIBED TRACT OF LAND PART OF LOTS 4 AND 7, BLOCK 40, PLAT A, OGDEN CITY SURVEY, WEBER COUNTY, UTAH BEGINNING 29.8 FEET EAST OF THE NORTHWEST CORNER OF SAID LOT 7, AND RUNNING THENCE SOUTH 2D46' EAST 208.5 FEET, THENCE SOUTH 130.5 FEET, THENCE WEST 34.5 FEET TO WEST LINE OF SAID LOT 4, THENCE SOUTH 12 FEET, THENCE EAST 46.5 FEET, THENCE NORTH 142.5 FEET, THENCE NORTH 2D46' WEST 208.5 FEET TO NORTH LINE OF SAID LOT 7; THENCE WEST 12 FEET TO PLACE OF BEGINNING.	CROSS BROTHERS L L C	\$170.13
010340030	PART OF LOTS 4, 5, 6 AND 7, BLOCK 40, PLAT A, OGDEN CITY SURVEY, WEBER COUNTY, UTAH: BEGINNING AT A POINT 7.5 FEET SOUTH OF THE SOUTHWEST CORNER OF SAID LOT 6, RUNNING THENCE NORTH 25 FEET, THENCE EAST 160 FEET, THENCE SOUTH 25 FEET, THENCE WEST 160 FEET TO THE PLACE OF BEGINNING. ALSO A RIGHT-OF-WAY OVER AN 18 FOOT ALLEY IMMEDIATELY EAST AND IN THE REAR OF SAID PROPERTY, AND IN ADDITION THERETO A RIGHT-OF-WAY PERPETUAL FOR ALL PURPOSES OF INGRESS AND EGRESS NORTHERLY FROM SAID ALLEY TO 22ND STREET, AND SOUTHERLY OUT TO 23RD STREET.	BOSWORTH, GARY A	\$175.94
010340031	PART OF LOTS 6 AND 7, BLOCK 40, PLAT A, OGDEN CITY SURVEY, WEBER COUNTY, UTAH BEGINNING AT A POINT 17.5 FEET NORTH OF THE SOUTHWEST CORNER OF SAID LOT 6, AND RUNNING THENCE EAST 160 FEET, THENCE NORTH 20.5 FEET, THENCE WEST 160 FEET, THENCE SOUTH 20.5 FEET TO THE PLACE OF BEGINNING. ALSO A RIGHT-OF-WAY OVER AN 18 FOOT ALLEY IMMEDIATELY EAST AND IN THE REAR OF SAID PROPERTY AND IN ADDITION THERETO A PERPETUAL RIGHT-OF-WAY FOR ALL PURPOSES OF INGRESS AND EGRESS, NORTHERLY FROM SAID ALLEY OUT TO 22ND STREET AND SOUTHERLY TO 23RD STREET.	WET DOG INVESTMENTS LLC &	\$76.24
010340032	PART OF LOTS 6 AND 7, BLOCK 40, PLAT A, OGDEN CITY SURVEY, WEBER COUNTY, UTAH. BEGINNING AT A POINT 38 FEET NORTH OF THE SOUTHWEST CORNER OF SAID LOT 6, AND RUNNING THENCE NORTH 21.5 FEET, THENCE EAST 160 FEET, THENCE SOUTH 21.25 FEET, THENCE WEST 160 FEET TO THE PLACE OF BEGINNING. ALSO A RIGHT-OF-WAY OVER AN 18 FOOT ALLEY IMMEDIATELY EAST AND IN THE REAR OF SAID PROPERTY AND IN ADDITION THERETO,	WET DOG INVESTMENTS LLC &	\$80.60

PH 2009-11-18 10:45:45

250

TAX SERIAL NO.	LEGAL DESCRIPTION	OWNER	ASSESSMENT .071704%
010340032	A PERPETUAL RIGHT-OF-WAY FOR ALL PURPOSES OF INGRESS AND EGRESS, NORTHERLY FROM SAID ALLEY OUT TO 22ND STREET AND SOUTHERLY TO 23RD STREET.	WET DOG INVESTMENTS LLC &	\$80.60
010340033	PART OF LOTS 6 & 7, BLOCK 40, PLAT A, OGDEN CITY SURVEY WEBER COUNTY, UTAH. BEGINNING AT A POINT 59.25 FEET NORTH FROM THE SOUTHWEST CORNER OF SAID LOT 6, AND RUNNING THENCE NORTH 98.75 FEET, THENCE EAST 166.59 FEET TO THE WEST LINE OF RIGHT OF WAY, THENCE SOUTH 2D46' EAST ALONG RIGHT OF WAY 35 FEET, MORE OR LESS, TO A POINT 63.75 FEET NORTH AND 169.28 FEET, MORE OR LESS, EAST FROM THE PLACE OF BEGINNING, THENCE WEST 8.28 FEET, MORE OR LESS, TO A POINT 160 FEET EAST OF THE WEST LINE OF SAID BLOCK 40; THENCE SOUTH 63.75 FEET THENCE WEST 160 FEET TO THE POINT OF BEGINNING. ALSO A RIGHT OF WAY BEGINNING 29.9 FEET EAST OF THE NORTHWEST CORNER OF SAID LOT 7, THENCE SOUTH 2D46' EAST 208.5 FEET, THENCE EAST 12 FEET; THENCE NORTH 2D46' WEST 208.5 FEET, THENCE WEST 12 FEET TO THE POINT OF BEGINNING. ALSO. TOGETHER WITH A RIGHT OF WAY OVER AND ALLEY IMMEDIATELY EAST AND IN THE REAR OF SAID PREMISES, AND AN ADDITIONAL RIGHT OF WAY FOR ALL PURPOSES OF INGRESS AND EGRESS NORTHERLY FROM SAID ALLEY TO 22ND STREET, AND SOUTHERLY FROM SAID ALLEY TO 23RD STREET, OGDEN CITY, WEBER COUNTY, UTAH	RENFRO FAMILY TRUST	\$233.06
010340034	PART OF LOT 6, BLOCK 40, PLAT A, OGDEN CITY SURVEY, WEBER COUNTY, UTAH: BEGINNING AT A POINT 158 FEET NORTH OF THE SOUTHWEST CORNER OF SAID LOT 6, AND RUNNING THENCE NORTH 20 FEET, THENCE EAST 132 FEET, THENCE SOUTH 20 FEET, THENCE WEST 132 FEET TO THE PLACE OF BEGINNING. TOGETHER WITH A RIGHT OF-WAY OVER AND ACROSS THE FOLLOWING DESCRIBED TRACT OF LAND, TO-WIT PART OF LOT 7, SAID BLOCK 40, PLAT A, OGDEN CITY SURVEY, BEGINNING AT A POINT 29.9 FEET EAST OF THE NORTHWEST CORNER OF SAID LOT 7, AND RUNNING THENCE EAST 12 FEET, THENCE SOUTH 2D46' EAST 153.5 FEET, THENCE IN A SOUTHWESTERLY DIRECTION TO THE EAST LINE OF LOT 6, SAID BLOCK 40, THENCE NORTH 12 FEET, THENCE IN A NORTHEASTERLY DIRECTION TO A POINT SOUTH 2D46' EAST FROM THE PLACE OF BEGINNING, THENCE NORTH 2D46' WEST TO THE PLACE OF BEGINNING.	HYDE, JEFF P &	\$70.56

2009-11-18 10:03:11 AM

TAX SERIAL NO.	LEGAL DESCRIPTION	OWNER	ASSESSMENT .071704%
----------------	-------------------	-------	---------------------

010340035	PART OF LOTS 6 AND 7, BLOCK 40, PLAT A, OGDEN CITY SURVEY, WEBER COUNTY, UTAH, BEGINNING AT A POINT 128.5 FEET SOUTH FROM THE NORTHWEST CORNER OF SAID LOT 6, RUNNING THENCE SOUTH 25.5 FEET, THENCE EAST 144 FEET, THENCE NORTH 25 5 FEET, THENCE WEST 144 FEET TO THE PLACE OF BEGINNING.	MCKAY, PENNY & HUS	\$74.89
-----------	---	--------------------	---------

010340036	PART OF LOTS 6 AND 7, BLOCK 40, PLAT A, OGDEN CITY SURVEY, WEBER COUNTY, UTAH COMMENCING AT A POINT 203 FEET NORTH OF THE SOUTHWEST CORNER OF LOT 6, BLOCK 40, PLAT A, OGDEN CITY SURVEY, AND RUNNING THENCE NORTH 25 FEET; THENCE EAST 144 FEET, THENCE SOUTH 25 FEET, THENCE WEST 144 FEET TO THE PLACE OF BEGINNING.	TIMBERLODGE HOLDING COMPANY LLC	\$135.76
-----------	---	---------------------------------	----------

ALSO AN EASEMENT OVER THE FOLLOWING DESCRIBED PROPERTY A RIGHT-OF-WAY, FOR ALL PURPOSES OF INGRESS AND EGRESS, OVER THE UNOCCUPIED LAND BETWEEN THE REAR OF THE FOLLOWING DESCRIBED TRACT OF LAND, TO-WIT PART OF LOTS 6 AND 7, BLOCK 40, PLAT A, OGDEN CITY SURVEY, WEBER COUNTY, UTAH BEGINNING AT A POINT 203 FEET NORTH OF THE SOUTHWEST CORNER OF SAID LOT 6, AND RUNNING THENCE NORTH 25 FEET; THENCE EAST 144 FEET, THENCE SOUTH 25 FEET, THENCE WEST 144 FEET TO THE PLACE OF BEGINNING, AND FOLLOWING DESCRIBED TRACT OF LAND WHICH IS USED AS A RIGHT-OF-WAY, TO-WIT BEGINNING AT A POINT 28.9 FEET EAST OF THE NORTHWEST CORNER OF SAID LOT 7, BLOCK 40, PLAT A, OGDEN CITY SURVEY, AND RUNNING THENCE SOUTH 2D46' EAST 154.5 FEET, THENCE EAST 12 FEET, THENCE NORTH 2D46' WEST 154 5 FEET, THENCE WEST 12 FEET TO THE PLACE OF BEGINNING.

SAID RIGHT-OF-WAY HEREBY CONVEYED TO BE OVER THE UNOCCUPIED LAND LYING BETWEEN THE ABOVE DESCRIBED TRACTS OF LAND FROM REAR OF FIRST DESCRIBED TRACT TO THE SECOND DESCRIBED TRACT, AND TO BE APPURTENANT TO THE FIRST MENTIONED TRACT OF LAND.

010340037	PART OF LOT 6, BLOCK 40, PLAT A, OGDEN CITY SURVEY, WEBER COUNTY, UTAH BEGINNING AT A POINT 62.37 FEET SOUTH OF THE NORTHWEST CORNER OF SAID LOT 6, AND RUNNING THENCE SOUTH 39.63 FEET, THENCE EAST 132 FEET, THENCE NORTH 39 63 FEET, THENCE WEST 132 FEET TO THE PLACE OF BEGINNING.	WHEELWRIGHT, A STUART	\$72.41
-----------	---	-----------------------	---------

TAX SERIAL NO.	LEGAL DESCRIPTION	OWNER	ASSESSMENT .071704%
010340038	PART OF LOT 6, BLOCK 40, PLAT A, OGDEN CITY SURVEY, WEBER COUNTY, UTAH BEGINNING AT THE NORTHWEST CORNER OF SAID LOT 6, AND RUNNING THENCE SOUTH 40 FEET, THENCE EAST 132 FEET, THENCE NORTH 40 FEET, THENCE WEST 132 FEET TO THE PLACE OF BEGINNING	PIKE, RICHARD TRUSTEE	\$104.82
010340040	BEGINNING 161.9 FEET EAST AND SOUTH 2D46' EAST 153.5 FEET FROM THE NORTHWEST CORNER OF LOT 6, BLOCK 40, PLAT A, OGDEN CITY SURVEY, AND RUNNING THENCE WEST 22 FEET; THENCE NORTH 25.5 FEET, THENCE EAST TO A POINT WHICH INTERSECTS WITH A LINE RUNNING SOUTH 2D46' EAST FROM A POINT 161.9 FEET EAST OF THE NORTHWEST CORNER OF SAID LOT 6, BLOCK 40, PLAT A, OGDEN CITY SURVEY, THENCE SOUTH 2D46' EAST TO THE PLACE OF BEGINNING.	MCKAY, PENNY & HUS	\$1.61
010340041	PART OF LOT 7, BLOCK 40, PLAT A, OGDEN CITY SURVEY, WEBER COUNTY, UTAH BEGINNING 203 FEET NORTH AND 12 FEET EAST OF THE SOUTHWEST CORNER OF SAID LOT 7, AND RUNNING THENCE NORTH 25 FEET, THENCE WEST 12 FEET, THENCE NORTH 102 FEET; THENCE EAST 29.9 FEET, THENCE SOUTH 2D46' EAST 128.5 FEET, MORE OR LESS, TO A POINT EAST OF BEGINNING, THENCE WEST TO BEGINNING. SUBJECT TO EXISTING RIGHTS-OF-WAY.	TIMBERLODGE HOLDING COMPANY LLC	\$45.01
010340042	BEGINNING AT A POINT 158 FEET NORTH OF THE SOUTHWEST CORNER OF LOT 7, BLOCK 40, PLAT A, OGDEN CITY SURVEY, WEBER COUNTY, UTAH; AND RUNNING THENCE NORTH 20 FEET, THENCE EAST 34 FEET, MORE OR LESS, TO THE WEST LINE OF A RIGHT-OF-WAY, THENCE SOUTH 2D46' EAST 20 FEET, MORE OR LESS, TO A POINT EAST OF BEGINNING, THENCE WEST 34.59 FEET, MORE OR LESS, TO THE POINT OF BEGINNING.	HYDE, JEFF &	\$1.95
010340044	PART OF LOT 7, BLOCK 40, PLAT A, OGDEN CITY SURVEY, WEBER COUNTY, UTAH BEGINNING AT A POINT ON THE NORTH LINE OF SAID BLOCK 40, A DISTANCE OF 147.3 FEET WEST OF THE NORTHEAST CORNER OF LOT 8, SAID BLOCK 40, AND RUNNING THENCE SOUTH 5 RODS, THENCE WEST 32.7 FEET, THENCE NORTH 5 RODS TO THE	BIGHORN INC	\$7.74

253

TAX SERIAL NO.	LEGAL DESCRIPTION	OWNER	ASSESSMENT .071704%
010340044	NORTH LINE OF SAID LOT 7, THENCE EAST 32.7 FEET TO THE PLACE OF BEGINNING.	BIGHORN INC	\$7.74
010340045	PART OF LOTS 7 AND 8, BLOCK 40, PLAT A, OGDEN CITY SURVEY, WEBER COUNTY, UTAH. BEGINNING AT A POINT ON THE NORTH LINE OF SAID LOT 8, A DISTANCE OF 114.6 FEET WEST OF THE NORTHEAST CORNER OF SAID LOT 8, AND RUNNING THENCE SOUTH 5 RODS, THENCE WEST 32.7 FEET, THENCE NORTH 5 RODS TO THE NORTH LINE OF SAID LOT 7, THENCE EAST 32.7 FEET TO THE PLACE OF BEGINNING.	CROSS BROTHERS L L C	\$7.74
010340046	PART OF LOT 8, BLOCK 40, PLAT A, OGDEN CITY SURVEY, WEBER COUNTY, UTAH. BEGINNING AT A POINT 81.9 FEET WEST OF THE NORTHEAST CORNER OF LOT 8, AND RUNNING THENCE SOUTH 80.5 FEET, MORE OR LESS, TO EXISTING RETAINING WALL, THENCE WEST 32.7 FEET ALONG SAID RETAINING WALL, THENCE NORTH 80.5 FEET, MORE OR LESS, TO A POINT 32.7 FEET WEST FROM THE POINT OF BEGINNING, THENCE EAST 32.7 FEET TO THE PLACE OF BEGINNING.	MAA CORPORATION	\$50.26
010340047	PART OF LOT 8, BLOCK 40, PLAT A, OGDEN CITY SURVEY. BEGINNING AT A POINT ON THE NORTH LINE OF SAID LOT 8, A DISTANCE OF 49.2 FEET WEST OF THE NORTHEAST CORNER OF SAID LOT 8, AND RUNNING THENCE SOUTH 5 RODS, THENCE WEST 32.7 FEET, THENCE NORTH 5 RODS TO THE NORTH LINE OF SAID LOT 8, THENCE EAST 32.7 FEET TO THE PLACE OF BEGINNING.	CROSS BROTHERS L L C	\$11.61
010340048	PART OF LOT 8, BLOCK 40, PLAT A, OGDEN CITY SURVEY, WEBER COUNTY, UTAH. BEGINNING 49.2 FEET WEST OF THE NORTHEAST CORNER OF SAID LOT 8, AND RUNNING THENCE SOUTH 5 RODS, THENCE EAST 32.7 FEET, THENCE NORTH 5 RODS, THENCE WEST 32.7 FEET TO BEGINNING.	CROSS BROTHERS L L C	\$11.61
010340049	PART OF LOT 7, BLOCK 40, PLAT A, OGDEN CITY SURVEY, WEBER COUNTY, UTAH. BEGINNING 5 RODS SOUTH OF THE NORTHEAST CORNER OF SAID LOT 7, AND RUNNING THENCE SOUTH 2.5 RODS, THENCE WEST 48 FEET, THENCE NORTH 2.5 RODS, THENCE EAST 48 FEET TO THE PLACE OF BEGINNING.	KENNY, JACOB A	\$0.77

EW 2469003 M 111 OF 174

TAX SERIAL NO.	LEGAL DESCRIPTION	OWNER	ASSESSMENT .071704%
010340056	PART OF LOT 9, BLOCK 40, PLAT A, OGDEN CITY SURVEY, WEBER COUNTY, UTAH BEGINNING AT A POINT 15 5 FEET EAST OF THE NORTHWEST CORNER OF SAID LOT 9, AND RUNNING THENCE SOUTH 104 FEET, THENCE EAST 59 5 FEET, THENCE NORTH 104 FEET, THENCE WEST 59 5 FEET, TO PLACE OF BEGINNING	JEX, VICKIE LEE	\$17.75
010340057	PART OF LOT 9, BLOCK 40, PLAT A, OGDEN CITY SURVEY, WEBER COUNTY, UTAH BEGINNING AT A POINT 16 FEET WEST OF THE NORTHEAST CORNER OF SAID LOT 9, AND RUNNING THENCE WEST 40 FEET, THENCE SOUTH 104 FEET, THENCE EAST 40 FEET, THENCE NORTH 104 FEET TO THE PLACE OF BEGINNING.	JEX, JOHN C	\$33.91
010390014	PART OF LOT 2, BLOCK 45, PLAT A, OGDEN CITY SURVEY, WEBER COUNTY, UTAH. BEGINNING AT A POINT 3 FEET WEST OF THE SOUTHEAST CORNER OF SAID LOT 2; RUNNING THENCE NORTH 100 FEET; THENCE WEST 139 FEET, THENCE SOUTH 100 FEET; THENCE EAST 139 FEET TO THE PLACE OF BEGINNING. TOGETHER WITH AND SUBJECT TO A NON-EXCLUSIVE RIGHT-OF-WAY AND EASEMENT FOR INGRESS AND EGRESS (BOOK 1558 PAGE 2569).	AMERICAN WEST GROUP INC	\$126.02
010390017	PART OF LOT 2, BLOCK 45, PLAT A OF OGDEN CITY SURVEY BEGINNING AT THE SOUTHWEST CORNER OF SAID LOT 2, AND RUNNING THENCE NORTH 100 FEET, THENCE EAST 165 FEET, THENCE SOUTH 100 FEET, THENCE WEST 165 FEET TO THE PLACE OF BEGINNING.	AMERICAN WEST ENTERPRISES INC	\$205.24
010390020	PART OF LOTS 3 AND 4, BLOCK 45, PLAT A, OGDEN CITY SURVEY, WEBER COUNTY, UTAH BEGINNING AT A POINT 254.54 FEET NORTH FROM THE SOUTHWEST CORNER OF SAID BLOCK 45; RUNNING THENCE EAST 165 FEET, THENCE NORTH 22 FEET, THENCE WEST 165 FEET, THENCE SOUTH 22 FEET TO THE PLACE OF BEGINNING.	SUBURBAN LAND RESERVE INC	\$49.50
010390021	PART OF LOTS 3 AND 4, BLOCK 45, PLAT A, OGDEN CITY SURVEY, WEBER COUNTY, UTAH BEGINNING AT A POINT 4.19 CHAINS NORTH OF THE SOUTHWEST CORNER OF SAID BLOCK 45, AND RUNNING THENCE NORTH 3 RODS; THENCE EAST 10 RODS, THENCE SOUTH 3 RODS, THENCE	SHANRAN PROPERTIES OF UTAH LLC	\$163.85

EN 2445003 PG 112 OF 174

TAX SERIAL NO.	LEGAL DESCRIPTION	OWNER	ASSESSMENT .071704%
010390021	WEST 10 RODS TO THE PLACE OF BEGINNING.	SHANRAN PROPERTIES OF UTAH LLC	\$163.85
010390027	PART OF LOTS 3, 4 AND 5, BLOCK 45, PLAT A, OGDEN CITY SURVEY, WEBER COUNTY, UTAH BEGINNING AT A POINT 324.75 FEET NORTH OF THE SOUTHWEST CORNER OF BLOCK 45, THENCE EAST 165 FEET, THENCE SOUTH 47 FEET, THENCE EAST 17 FEET, THENCE NORTH 135.28 FEET, THENCE EAST 68 FEET, THENCE NORTH 2.72 FEET, MORE OR LESS, THENCE WEST 85 FEET TO A POINT 165 FEET EAST OF THE WEST LINE OF LOT 5, THENCE NORTH 65.5 FEET, THENCE WEST 165 FEET, THENCE SOUTH 156.5 FEET, MORE OR LESS, TO THE POINT OF BEGINNING. TOGETHER WITH AND SUBJECT TO EXISTING RIGHT-OF-WAY.	SUBURBAN LAND RESERVE INC	\$297.34
010390028	PART OF LOT 5, BLOCK 45, PLAT A, OGDEN CITY SURVEY, BEGINNING AT A POINT SOUTH 89D02' EAST 226 FEET FROM THE NORTHWEST CORNER OF SAID LOT 5, AND RUNNING THENCE SOUTH 89D02' EAST 24 FEET, THENCE SOUTH 37.2 FEET, THENCE WEST 24 FEET; THENCE NORTH 37.2 FEET TO THE POINT OF BEGINNING.	MNF REAL ESTATE GROUP LLC	\$3.84
010390029	BEGINNING AT THE NORTHWEST CORNER OF LOT 5, BLOCK 45, PLAT A, OGDEN CITY SURVEY, RUNNING THENCE SOUTH 0D58' WEST 50.0 FEET, THENCE SOUTH 89D02' EAST 165.0 FEET, THENCE SOUTH 0D58' WEST 65.5 FEET, THENCE SOUTH 89D02' EAST 65.6 FEET TO THE SOUTHWEST CORNER OF THE CITIZENS NATIONAL BANK PROPERTY AS CONVEYED IN BOOK 1107 OF RECORDS, PAGE 805, THENCE NORTH 0D58' EAST 78.3 FEET, THENCE WEST 4.6 FEET; THENCE NORTH 0D58' EAST 37.2 FEET TO THE NORTH LINE OF SAID LOT 5, THENCE NORTH 89D02' WEST 226.0 FEET TO THE PLACE OF BEGINNING. TOGETHER WITH A RIGHT OF WAY FOR YEARS AS CREATED BY AGREEMENT DATED AUGUST 8, 1983 AND RECORDED IN BOOK 659 OF RECORDS, PAGE 322, DESCRIBED AS FOLLOWS COMMENCING AT AT POINT 50 FEET SOUTH OF THE NORTHWEST CORNER OF LOT 5, BLOCK 45, PLAT A OF OGDEN CITY SURVEY, ON THE WEST LINE OF SAID LOT, AND RUNNING THENCE EAST 165 FEET, THENCE SOUTH 20 FEET; THENCE WEST 165 FEET, THENCE NORTH 20 FEET TO THE PLACE OF BEGINNING.	MNF REAL ESTATE GROUP LLC	\$67.28

E# 2976617

256

TAX SERIAL NO.	LEGAL DESCRIPTION	OWNER	ASSESSMENT .071704%
010390030	THE WEST 205 FEET OF LOT 6, BLOCK 45, PLAT A, OGDEN CITY SURVEY ALSO DESCRIBED AS PART OF LOT 6, BLOCK 45, PLAT A, OGDEN CITY SURVEY, WEBER COUNTY, UTAH; DESCRIBED AS FOLLOWS. BEGINNING AT THE NORTHWEST CORNER OF SAID LOT 6, AND RUNNING THENCE EAST ALONG THE NORTH LINE OF LOT 6, A DISTANCE OF 205 FEET, THENCE SOUTH 132 FEET, THENCE WEST 205 FEET, THENCE NORTH 132 FEET TO THE PLACE OF BEGINNING.	MNF REAL ESTATE GROUP LLC	\$452.31
010390071	PART OF LOTS 4 AND 5, BLOCK 45, PLAT A, OGDEN CITY SURVEY, WEBER COUNTY, UTAH: BEGINNING AT A POINT 268.75 FEET NORTH AND 250 FEET EAST AND NORTH 40 00 FEET OF THE SOUTHWEST CORNER OF BLOCK 45; THENCE NORTH 103.28 FEET, THENCE WEST 68 FEET TO THE EAST LINE OF CONCRETE RETAINING WALL, THENCE SOUTH ALONG SAID LINE 103.28 FEET, THENCE EAST 68.49 FEET TO THE POINT OF BEGINNING.	SPANISH VILLE INC	\$2.94
010390072	PART OF LOT 5, BLOCK 45, PLAT A, OGDEN CITY SURVEY BEGINNING AT A POINT SOUTH 89D02' EAST 250 FEET FROM THE NORTHWEST CORNER OF SAID LOT 5, AND RUNNING THENCE SOUTH 89D02' EAST 75 FEET TO THE WEST LINE OF ROADWAY; THENCE SOUTH 0D56' WEST 115 FEET; THENCE NORTH 89D02' WEST 94 40 FEET, THENCE NORTH 0D59' EAST 81.8 FEET, THENCE EAST 22.4 FEET, THENCE NORTH 37.2 FEET TO POINT OF BEGINNING.	SPANISH VILLE INC	\$3.18
010410004	PART OF LOT 1, BLOCK 47, PLAT A, OF OGDEN CITY SURVEY BEGINNING AT A POINT 56 FEET WEST FROM THE SOUTHEAST CORNER OF SAID LOT 1, AND RUNNING THENCE WEST 88 FEET, THENCE NORTH 59.50 FEET THENCE EAST 88 FEET THENCE SOUTH 59 50 FEET TO THE PLACE OF BEGINNING.	FISHER, BILLY LEON	\$64.75
010420001	PART OF LOT 1, BLOCK 48, PLAT A, OGDEN CITY SURVEY, WEBER COUNTY, UTAH: BEGINNING AT THE SOUTHEAST CORNER OF SAID LOT 1, AND RUNNING THENCE NORTH 114 FEET, THENCE WEST 82.5 FEET, THENCE SOUTH 114 FEET; THENCE EAST 82.5 FEET TO THE PLACE OF BEGINNING.	NETWORK HOMES & LAND INC 1/3 &	\$20.51

2449003 P 111 OF 174

257

TAX SERIAL NO.	LEGAL DESCRIPTION	OWNER	ASSESSMENT .071704%
----------------	-------------------	-------	---------------------

010420009	PART OF LOT 2, BLOCK 48, PLAT A, OGDEN CITY SURVEY, WEBER COUNTY, UTAH DESCRIBED AS FOLLOWS BEGINNING AT A POINT 34.75 FEET WEST OF THE SOUTHEAST CORNER OF SAID LOT 2, AND RUNNING THENCE NORTH 92 FEET; THENCE WEST 35 FEET, THENCE NORTH 34 FEET, THENCE WEST 46.25 FEET TO THE EAST LINE OF PINGREE AVENUE; THENCE SOUTH 128 FEET, THENCE EAST 81.25 FEET TO THE PLACE OF BEGINNING.	KOLOVEAS, GEORGE & WF	\$97.62
-----------	--	-----------------------	---------

010420013	PART OF LOT 2, BLOCK 48, PLAT A, OGDEN CITY SURVEY, WEBER COUNTY, UTAH BEGINNING AT THE NORTHEAST CORNER OF SAID LOT 2, RUNNING THENCE WEST 116 FEET, MORE OR LESS, TO A POINT 16 FEET EAST OF THE NORTHWEST CORNER OF SAID LOT, THENCE SOUTH 99 FEET, THENCE EAST 116 FEET, MORE OR LESS, TO A POINT SOUTH OF BEGINNING, THENCE NORTH 99 FEET TO THE PLACE OF BEGINNING.	MLS LC	\$24.24
-----------	---	--------	---------

010420014	PART OF LOT 3, BLOCK 48, PLAT "A", OGDEN CITY SURVEY BEGINNING AT A POINT 16 FEET WEST OF THE SOUTHEAST CORNER OF SAID LOT 3, RUNNING THENCE WEST 83 FEET, MORE OR LESS, TO A POINT 33.8 FEET EAST OF THE SOUTHWEST CORNER OF SAID LOT 3, RUNNING THENCE NORTH 85 FEET, THENCE EAST 83 FEET, MORE OR LESS, TO A POINT NORTH OF THE PLACE OF BEGINNING, THENCE SOUTH 85 FEET TO THE POINT OF BEGINNING.	MLS LC	\$114.08
-----------	--	--------	----------

010420016	PART OF LOTS 3, 4, 7, AND 8, BLOCK 48, PLAT A, OGDEN CITY SURVEY, WEBER COUNTY, UTAH BEGINNING AT A POINT 16 FEET WEST AND 110.00 FEET NORTH FROM THE NORTHEAST CORNER OF SAID LOT 3; THENCE SOUTH 355 FEET, THENCE WEST 149 FEET, THENCE NORTH 245 FEET, THENCE WEST 2.5 FEET, THENCE NORTH 110 FEET, THENCE EAST 151.5 FEET TO THE POINT OF BEGINNING.	MLS LC	\$426.81
-----------	--	--------	----------

010420017	PART OF LOTS 7 AND 8, BLOCK 48, PLAT A, OGDEN CITY SURVEY, WEBER COUNTY, UTAH, DESCRIBED AS FOLLOWS COMMENCING AT A POINT 5 RODS 14 FEET EAST OF THE NORTHWEST CORNER OF SAID LOTS 7, RUNNING THENCE EAST 52 FEET, THENCE SOUTH 220 FEET, THENCE WEST 52 FEET, THENCE NORTH 220 FEET TO THE PLACE OF	MINNOCH, JACK MCLAREN TRUSTEE	\$24.24
-----------	--	-------------------------------	---------

2009 NOV 18 11 51 AM

TAX SERIAL NO.	LEGAL DESCRIPTION	OWNER	ASSESSMENT .071704%
010420017	BEGINNING.	MINNOCH, JACK MCLAREN TRUSTEE	\$24.24
010420018	PART OF LOTS 4 AND 5, BLOCK 48, PLAT A, OGDEN CITY SURVEY, WEBER COUNTY, UTAH BEGINNING 2 RODS WEST OF THE SOUTHEAST CORNER OF LOT 4, AND RUNNING THENCE NORTH 15 RODS, THENCE WEST 10 RODS, THENCE SOUTH 82.5 FEET, THENCE EAST 24 FEET, THENCE SOUTH 165 FEET TO THE SOUTH LINE OF LOT 5, THENCE EAST 141 FEET TO THE PLACE OF BEGINNING.	MLS L C	\$341.85
010420019	COMMENCING AT THE SOUTHWEST CORNER OF LOT 5, BLOCK 48, PLAT A, OGDEN CITY SURVEY, WEBER COUNTY, UTAH RUNNING THENCE NORTH ON THE EAST LINE OF WALL AVENUE 165 FEET, THENCE EAST 90 FEET; THENCE SOUTH 165 FEET TO THE NORTH LINE OF 22ND STREET, THENCE WEST ON THE NORTH LINE OF 22ND STREET 90 FEET TO BEGINNING. SUBJECT TO A RIGHT-OF-WAY ACROSS THE NORTH 12 FEET THEREOF (507-208).	MLS L C	\$31.69
010420020	PART OF LOT 5, BLOCK 48, PLAT A, OGDEN CITY SURVEY, WEBER COUNTY, UTAH COMMENCING 10 RODS NORTH OF THE SOUTHWEST CORNER OF SAID LOT, THENCE NORTH 5 RODS, THENCE EAST 4 RODS, THENCE SOUTH 5 RODS, THENCE WEST 4 RODS TO THE PLACE OF BEGINNING	MLS L C	\$11.19
010420021	ALL OF LOT 6 AND PART OF LOTS 4, 5 AND 7, BLOCK 48, PLAT A, OGDEN CITY SURVEY, WEBER COUNTY, UTAH, MORE PARTICULARLY DESCRIBED AS FOLLOWS TO-WIT. BEGINNING AT THE NORTHWEST CORNER OF SAID LOT 6, RUNNING THENCE SOUTH 412.5 FEET TO A POINT 82.5 FEET SOUTH OF THE SOUTH LINE OF SAID LOT 6; THENCE EAST 231 0 FEET, THENCE NORTH 82.5 FEET, THENCE WEST 2.5 FEET, THENCE NORTH 330.0 FEET TO THE NORTH LINE OF SAID LOT 7, THENCE WEST 228 5 FEET TO THE PLACE OF BEGINNING.	DUAL CONCEPTS L L C	\$823.21
010420022	PART OF LOT 8, BLOCK 48, PLAT A, OGDEN CITY SURVEY BEGINNING AT A POINT 1 ROD EAST OF THE NORTHWEST CORNER OF SAID LOT 8, AND RUNNING THENCE EAST 99 5 FEET MORE OR LESS TO THE WEST LINE OF ROYAL AVENUE, THENCE SOUTH ALONG THE WEST LINE OF SAID AVENUE 75 FEET, THENCE WEST 99.5 FEET MORE OR LESS	COMVENT HOLDINGS LLC	\$187.69

11-24-09 PG 113 OF 174

259

TAX SERIAL NO.	LEGAL DESCRIPTION	OWNER	ASSESSMENT .071704%
010420022	TO A POINT DUE SOUTH OF THE PLACE OF BEGINNING, THENCE NORTH 75 FEET TO THE PLACE OF BEGINNING.	COMVENT HOLDINGS LLC	\$187.69
010420025	PART OF LOT 8, BLOCK 48, PLAT A, OGDEN CITY SURVEY, WEBER COUNTY, UTAH BEGINNING AT A POINT 1 ROD EAST AND 148 FEET SOUTH OF THE NORTHWEST CORNER OF SAID LOT, RUNNING THENCE SOUTH 36 FEET, THENCE EAST 99.5 FEET, MORE OR LESS, TO A STREET, THENCE NORTH 36 FEET, THENCE WEST 99.5 FEET, MORE OR LESS, TO THE PLACE OF BEGINNING.	MINNOCH, JACK MCLAREN TRUSTEE	\$12.12
010420026	PART OF LOT 8, BLOCK 48, PLAT A, OGDEN CITY SURVEY, WEBER COUNTY, UTAH BEGINNING AT A POINT 1 ROD EAST AND 184 FEET SOUTH FROM THE NORTHWEST CORNER OF SAID LOT 8, RUNNING THENCE SOUTH 38 FEET THENCE EAST 89.5 FEET, THENCE NORTH 38 FEET, THENCE WEST 99.5 FEET TO THE PLACE OF BEGINNING.	MINNOCH, JACK MCLAREN TRUSTEE	\$95.40
010420031	PART OF LOT 9, BLOCK 48, PLAT A, OGDEN CITY SURVEY, WEBER COUNTY, UTAH BEGINNING AT A POINT 56 FEET EAST OF THE NORTHWEST CORNER OF SAID LOT 9, RUNNING THENCE EAST 38 FEET; THENCE SOUTH 126 FEET, THENCE WEST 38 FEET; THENCE NORTH 126 FEET TO THE PLACE OF BEGINNING	SCOTT, BRYAN &	\$10.25
010420032	PART OF LOTS 9 AND 10, BLOCK 48, PLAT A, OGDEN CITY SURVEY, WEBER COUNTY, UTAH BEGINNING AT A POINT 10 FEET EAST OF THE NORTHEAST CORNER OF SAID LOT 9, AND RUNNING THENCE SOUTH 40 FEET, THENCE WEST 10 FEET, THENCE SOUTH 88 FEET; THENCE WEST 38 FEET, THENCE NORTH 126 FEET, THENCE EAST 48 FEET TO THE PLACE OF BEGINNING	STONE, ROBERT E & WF	\$11.19
010420038	PART OF LOT 10, BLOCK 48, PLAT A, OGDEN CITY SURVEY, WEBER COUNTY, UTAH BEGINNING AT THE NORTHEAST CORNER OF LOT 10, AND RUNNING THENCE SOUTH 40 FEET, THENCE WEST 122 FEET, MORE OR LESS, TO A POINT 10 FEET EAST OF THE WEST LINE OF SAID LOT 10, THENCE NORTH 40 FEET; THENCE EAST 122 FEET, MORE OR LESS, TO THE PLACE OF BEGINNING.	STONE, ROBERT E & WF	\$10.25

244003 08 11 2 09 11 29

TAX SERIAL NO.	LEGAL DESCRIPTION	OWNER	ASSESSMENT .071704%
010420039	PART OF LOT 10, BLOCK 48, PLAT A, OGDEN CITY SURVEY, WEBER COUNTY, UTAH BEGINNING AT A POINT 247.3 FEET NORTH OF THE SOUTHEAST CORNER OF SAID LOT 10, AND RUNNING THENCE WEST 8 RODS, THENCE NORTH 44 FEET, THENCE EAST 8 RODS, THENCE SOUTH 44 FEET TO THE PLACE OF BEGINNING	STONE, ROBERT E & WF	\$12.12
010420040	PART OF LOT 10, BLOCK 48, PLAT A, OGDEN CITY SURVEY, WEBER COUNTY, UTAH BEGINNING AT A POINT 203.3 FEET NORTH OF THE SOUTHEAST CORNER OF SAID LOT 10, AND RUNNING THENCE WEST 8 RODS; THENCE NORTH 44 FEET, THENCE EAST 8 RODS, THENCE SOUTH 44 FEET TO THE PLACE OF BEGINNING	STONE, ROBERT E & WF	\$12.12
010420044	PART OF LOT 3 & 4, BLOCK 48, PLAT A, OGDEN CITY SURVEY; BEGINNING AT A POINT 2 RODS EAST OF THE SOUTHWEST CORNER OF LOT 3, RUNNING THENCE NORTH 85 FEET, THENCE WEST 66 FEET, THENCE SOUTH 85 FEET, THENCE EAST 66 FEET TO THE POINT OF BEGINNING.	MLS LC	\$12.12
010420047	PART OF LOT 1, BLOCK 48, PLAT A, OGDEN CITY, WEBER COUNTY, UTAH; BEGINNING AT A POINT 5 RODS WEST OF THE SOUTHEAST CORNER OF SAID LOT 1, RUNNING THENCE NORTH 7 RODS 15.5 FEET, THENCE WEST 3 RODS TO THE WEST LINE OF SAID LOT 1, THENCE SOUTH ALONG THE WEST LINE OF SAID 1, 7 RODS 15.5 FEET, THENCE EAST 3 RODS TO THE PLACE OF BEGINNING. ALSO, PART OF LOT 1, BLOCK 48, PLAT A, OGDEN CITY SURVEY BEGINNING AT A POINT 114 FEET NORTH OF THE SOUTHEAST CORNER OF SAID LOT 1, AND RUNNING THENCE NORTH 50 FEET, THENCE WEST 8 RODS, THENCE SOUTH 2 RODS, THENCE EAST 3 RODS, THENCE SOUTH 17 FEET, THENCE EAST 5 RODS TO THE PLACE OF BEGINNING. ALSO, PART OF LOT 2, BLOCK 48, PLAT A, OGDEN CITY SURVEY, WEBER COUNTY, UTAH, DESCRIBED AS FOLLOWS; TO-WIT COMMENCING AT A POINT 97.25 FEET EAST OF THE SOUTHWEST CORNER OF SAID LOT RUNNING THENCE NORTH 110 FEET, THENCE EAST TO THE EAST LINE OF SAID LOT 2, THENCE SOUTH ALONG THE EAST LINE OF SAID LOT 1, 110 FEET, THENCE WEST TO THE PLACE OF BEGINNING. ALSO BEGINNING AT A POINT 18 FEET EAST AND 126 FEET NORTH OF THE SOUTHWEST CORNER OF LOT 2, BLOCK 48, PLAT A, OGDEN CITY SURVEY RUNNING THENCE EAST 46.25 FEET, THENCE	CRASE, CRAIG	\$98.35

PH 2449003 00 118 OF 174

261

TAX SERIAL NO.	LEGAL DESCRIPTION	OWNER	ASSESSMENT .071704%
010420047	SOUTH 34 FEET, THENCE EAST 35 FEET, THENCE NORTH 18 FEET, THENCE EAST 34.75 FEET, THENCE NORTH 81 FEET, THENCE WEST 116 FEET, THENCE SOUTH 65 FEET TO THE PLACE OF BEGINNING.	CRASE, CRAIG	\$98.35
010430011	PART OF LOT 30, BLOCK 7, OGDEN FIVE ACRE PLAT A, OGDEN CITY SURVEY, WEBER COUNTY, UTAH, AND PART OF LOT 4, BLOCK 53, PLAT A, OGDEN CITY SURVEY, WEBER COUNTY, UTAH, MORE PARTICULARLY DESCRIBED AS FOLLOWS BEGINNING AT THE NORTHEAST CORNER OF THE ABOVE MENTIONED LOT 4, THENCE SOUTH ALONG WASHINGTON BLVD 82.5 FEET, THENCE WEST PARALLEL TO 20TH STREET 80 FEET, THENCE NORTH 82.5 FEET TO THE SOUTH LINE OF THE ABOVE MENTIONED LOT 30, THENCE NORTH 9.6 FEET TO 20TH STREET, THENCE EAST 80 FEET ALONG 20TH STREET TO WASHINGTON BLVD, THENCE SOUTH ALONG WASHINGTON BLVD 9.6 FEET TO BEGINNING	BEXELL, TERRANCE D	\$215.03
010430012	PART OF LOT 4, BLOCK 53, PLAT A, OGDEN CITY SURVEY, WEBER COUNTY, UTAH, AND PART OF LOT 30, BLOCK 7, OGDEN FIVE ACRE PLAT A, OGDEN CITY SURVEY, WEBER COUNTY, UTAH BEGINNING 80 FEET WEST OF THE NORTHEAST CORNER OF SAID BLOCK 53, AND RUNNING THENCE SOUTH 82.5 FEET, THENCE WEST 52 FEET; THENCE NORTH 92.1 FEET, THENCE EAST 52 FEET, THENCE SOUTH 9.6 FEET TO BEGINNING.	BEXELL, TERRANCE D	\$34.00
010430013	PART OF LOT 4, BLOCK 53, PLAT A, OGDEN CITY SURVEY, WEBER COUNTY, UTAH, AND PART OF LOT 30, BLOCK 7, OGDEN FIVE ACRE PLAT A, OGDEN CITY SURVEY, WEBER COUNTY, UTAH, DESCRIBED AS FOLLOWS TO-WIT BEGINNING AT A POINT ON THE SOUTH LINE OF 20TH STREET, 9.6 FEET NORTH AND 132 FEET WEST FROM THE SOUTHEAST CORNER OF SAID LOT 30, RUNNING THENCE SOUTH 92.1 FEET, THENCE WEST 54 FEET; THENCE NORTH 92.1 FEET; THENCE EAST 54 FEET TO THE PLACE OF BEGINNING.	BEXELL, TERRANCE D	\$78.66
010440031	PART OF LOT 5, BLOCK 54, PLAT A, OGDEN CITY SURVEY, WEBER COUNTY, UTAH BEGINNING AT THE SOUTHWEST CORNER OF SAID LOT 5; AND RUNNING THENCE NORTH 82.5 FEET, THENCE EAST 98 FEET, THENCE SOUTH 82.5 FEET, THENCE WEST 98 FEET TO THE PLACE OF BEGINNING.	HONE OIL CO INC	\$183.37

2449003 08 11 9 08 1 7 5

262

TAX SERIAL NO.	LEGAL DESCRIPTION	OWNER	ASSESSMENT .071704%
010440032	PART OF LOTS 4 AND 5, BLOCK 54, PLAT A, OGDEN CITY SURVEY, WEBER COUNTY, UTAH BEGINNING AT A POINT 82.5 FEET NORTH OF THE SOUTHWEST CORNER OF SAID LOT 5, AND RUNNING THENCE NORTH 66 FEET, THENCE EAST 198 FEET, THENCE SOUTH 66 FEET, THENCE WEST 188 FEET TO THE PLACE OF BEGINNING	HONE OIL CO INC	\$93.70
010440036	PART OF LOTS 6 AND 7, BLOCK 54, PLAT A, OGDEN CITY SURVEY, WEBER COUNTY, UTAH BEGINNING AT NORTHWEST CORNER OF SAID LOT 6, THENCE EAST 144 FEET TO A POINT 12 FEET EAST OF NORTHWEST CORNER OF SAID LOT 7, THENCE SOUTH 134.5 FEET; THENCE WEST 144 FEET, TO WEST LINE OF LOT 6, THENCE NORTH 134.5 FEET, MORE OR LESS, TO BEGINNING.	LONG, FAY A & WF	\$130.54
010440039	PART OF LOT 8, BLOCK 54, PLAT A, OGDEN CITY SURVEY BEGINNING AT THE NORTHWEST CORNER OF SAID LOT 8 AND RUNNING THENCE SOUTH 288.75 FEET THENCE EAST 115.5 FEET, THENCE NORTH 288.75 FEET, THENCE WEST 115.5 FEET TO BEGINNING. CONTAINING 0.766 ACRES, MORE OR LESS. SUBJECT TO A RIGHT OF WAY OVER THE WEST 185 FEET OF SAID LAND.	AUDRY S COLLMAN REVOCABLE	\$147.15
010740001	UNIT A-1, BASEMENT, SOUTH BUILDING, CRESTON PLAZA, A CONDOMINIUM, OGDEN CITY, WEBER COUNTY, UTAH. TOGETHER WITH THE FOLLOWING RIGHT OF WAY PART OF LOT 1, BLOCK 24, PLAT A, OGDEN CITY SURVEY, WEBER COUNTY, UTAH BEGINNING 91 FEET 5.5 INCHES WEST AND 89 FEET NORTH OF THE SOUTHEAST CORNER OF LOT 1, THENCE NORTH 11 FEET; THENCE WEST 8 FEET 6.5 INCHES, THENCE NORTH 55 FEET, THENCE WEST 34 FEET, MORE OR LESS, TO THE WEST LINE OF SAID LOT 1, THENCE SOUTH 66 FEET, THENCE EAST 42 FEET 6.5 INCHES TO BEGINNING. (1552-394) TOGETHER WITH THE FOLLOWING RIGHT OF WAY: THE NORTH 8 FEET OF THE FOLLOWING. PART OF LOT 1, BLOCK 24, PLAT A, OGDEN CITY SURVEY, WEBER COUNTY, UTAH BEGINNING AT A POINT 69 FEET WEST FROM THE SOUTHEAST CORNER OF SAID LOT 1; AND RUNNING THENCE NORTH 100 FEET, THENCE WEST 22 FEET 5.5 INCHES; THENCE SOUTH 100 FEET, THENCE EAST 22 FEET 5.5 INCHES TO THE PLACE	BYRAM, WILLIAM K ETAL	\$10.54

11-18-09 10:12:01 AM

263

TAX SERIAL NO.	LEGAL DESCRIPTION	OWNER	ASSESSMENT .071704%
010740001	OF BEGINNING (1552-401, 1552-404)	BYRAM, WILLIAM K ETAL	\$10.54
010740002	<p>UNIT A-2, BASEMENT, SOUTH BUILDING, CRESTON PLAZA, A CONDOMINIUM, OGDEN CITY, WEBER COUNTY, UTAH.</p> <p>TOGETHER WITH THE FOLLOWING RIGHT OF WAY PART OF LOT 1, BLOCK 24, PLAT A, OGDEN CITY SURVEY, WEBER COUNTY, UTAH. BEGINNING 91 FEET 5.5 INCHES WEST AND 89 FEET NORTH OF THE SOUTHEAST CORNER OF LOT 1, THENCE NORTH 11 FEET; THENCE WEST 8 FEET 6.5 INCHES; THENCE NORTH 55 FEET; THENCE WEST 34 FEET, MORE OR LESS, TO THE WEST LINE OF SAID LOT 1, THENCE SOUTH 66 FEET, THENCE EAST 42 FEET 6.5 INCHES TO BEGINNING. (1552-394)</p> <p>TOGETHER WITH THE FOLLOWING RIGHT OF WAY THE NORTH 8 FEET OF THE FOLLOWING: PART OF LOT 1, BLOCK 24, PLAT A, OGDEN CITY SURVEY, WEBER COUNTY, UTAH BEGINNING AT A POINT 69 FEET WEST FROM THE SOUTHEAST CORNER OF SAID LOT 1, AND RUNNING THENCE NORTH 100 FEET, THENCE WEST 22 FEET 5.5 INCHES, THENCE SOUTH 100 FEET; THENCE EAST 22 FEET 5.5 INCHES TO THE PLACE OF BEGINNING (1552-401, 1552-404)</p>	BYRAM, WILLIAM K ETAL	\$9.43
010740003	<p>UNIT B-1, FIRST LEVEL, SOUTH BUILDING, CRESTON PLAZA, A CONDOMINIUM, OGDEN CITY, WEBER COUNTY, UTAH.</p> <p>TOGETHER WITH THE FOLLOWING RIGHT OF WAY PART OF LOT 1, BLOCK 24, PLAT A, OGDEN CITY SURVEY, WEBER COUNTY, UTAH BEGINNING 91 FEET 5.5 INCHES WEST AND 89 FEET NORTH OF THE SOUTHEAST CORNER OF LOT 1, THENCE NORTH 11 FEET, THENCE WEST 8 FEET 6.5 INCHES, THENCE NORTH 55 FEET, THENCE WEST 34 FEET, MORE OR LESS, TO THE WEST LINE OF SAID LOT 1, THENCE SOUTH 66 FEET; THENCE EAST 42 FEET 6.5 INCHES TO BEGINNING (1552-394)</p> <p>TOGETHER WITH THE FOLLOWING RIGHT OF WAY THE NORTH 8 FEET OF THE FOLLOWING. PART OF LOT 1, BLOCK 24, PLAT A, OGDEN CITY SURVEY, WEBER COUNTY, UTAH BEGINNING AT A POINT 69 FEET WEST FROM THE SOUTHEAST CORNER OF SAID LOT 1, AND RUNNING THENCE NORTH 100 FEET, THENCE WEST 22 FEET 5.5 INCHES; THENCE SOUTH 100 FEET, THENCE EAST 22 FEET 5.5 INCHES TO THE PLACE OF BEGINNING. (1552-401, 1552-404)</p>	BYRAM, WILLIAM K ETAL	\$45.52

244003 PL 121 OF 178

264

TAX SERIAL NO.	LEGAL DESCRIPTION	OWNER	ASSESSMENT .071704%
010740004	UNIT B-2, FIRST LEVEL, SOUTH BUILDING, CRESTON PLAZA, A CONDOMINIUM, OGDEN CITY, WEBER COUNTY, UTAH. TOGETHER WITH THE FOLLOWING RIGHT OF WAY. PART OF LOT 1, BLOCK 24, PLAT A, OGDEN CITY SURVEY, WEBER COUNTY, UTAH BEGINNING 91 FEET 5.5 INCHES WEST AND 89 FEET NORTH OF THE SOUTHEAST CORNER OF LOT 1, THENCE NORTH 11 FEET, THENCE WEST 8 FEET 6.5 INCHES, THENCE NORTH 55 FEET, THENCE WEST 34 FEET, MORE OR LESS, TO THE WEST LINE OF SAID LOT 1, THENCE SOUTH 66 FEET; THENCE EAST 42 FEET 6.5 INCHES TO BEGINNING. (1552-394) TOGETHER WITH THE FOLLOWING RIGHT OF WAY THE NORTH 8 FEET OF THE FOLLOWING. PART OF LOT 1, BLOCK 24, PLAT A, OGDEN CITY SURVEY, WEBER COUNTY, UTAH BEGINNING AT A POINT 69 FEET WEST FROM THE SOUTHEAST CORNER OF SAID LOT 1; AND RUNNING THENCE NORTH 100 FEET, THENCE WEST 22 FEET 5.5 INCHES; THENCE SOUTH 100 FEET; THENCE EAST 22 FEET 5 5 INCHES TO THE PLACE OF BEGINNING. (1552-401, 1552-404)	BYRAM, WILLIAM K ETAL	\$41.88
010740005	UNIT B-3, FIRST LEVEL, SOUTH BUILDING, CRESTON PLAZA, A CONDOMINIUM, OGDEN CITY, WEBER COUNTY, UTAH. TOGETHER WITH THE FOLLOWING RIGHT OF WAY PART OF LOT 1, BLOCK 24, PLAT A, OGDEN CITY SURVEY, WEBER COUNTY, UTAH BEGINNING 91 FEET 5.5 INCHES WEST AND 89 FEET NORTH OF THE SOUTHEAST CORNER OF LOT 1, THENCE NORTH 11 FEET, THENCE WEST 8 FEET 6.5 INCHES, THENCE NORTH 55 FEET, THENCE WEST 34 FEET, MORE OR LESS, TO THE WEST LINE OF SAID LOT 1, THENCE SOUTH 66 FEET; THENCE EAST 42 FEET 6.5 INCHES TO BEGINNING. (1552-394) TOGETHER WITH THE FOLLOWING RIGHT OF WAY. THE NORTH 8 FEET OF THE FOLLOWING. PART OF LOT 1, BLOCK 24, PLAT A, OGDEN CITY SURVEY, WEBER COUNTY, UTAH; BEGINNING AT A POINT 69 FEET WEST FROM THE SOUTHEAST CORNER OF SAID LOT 1; AND RUNNING THENCE NORTH 100 FEET; THENCE WEST 22 FEET 5.5 INCHES, THENCE SOUTH 100 FEET; THENCE EAST 22 FEET 5.5 INCHES TO THE PLACE OF BEGINNING. (1552-401, 1552-404)	BYRAM, WILLIAM K ETAL	\$48.60
010740006	UNIT B-4, FIRST LEVEL, SOUTH BUILDING, CRESTON PLAZA, A CONDOMINIUM, OGDEN CITY, WEBER COUNTY, UTAH. TOGETHER WITH THE FOLLOWING RIGHT OF WAY. PART OF LOT 1, BLOCK 24, PLAT A, OGDEN CITY SURVEY, WEBER COUNTY, UTAH BEGINNING 91 FEET 5 5 INCHES WEST AND 89 FEET NORTH OF THE	BYRAM, WILLIAM K ETAL	\$28.32

EL 2449003 PG 122 OF 128

265

TAX SERIAL NO.	LEGAL DESCRIPTION	OWNER	ASSESSMENT .071704%
010740006	<p>SOUTHEAST CORNER OF LOT 1; THENCE NORTH 11 FEET, THENCE WEST 8 FEET 6.5 INCHES; THENCE NORTH 55 FEET, THENCE WEST 34 FEET, MORE OR LESS, TO THE WEST LINE OF SAID LOT 1, THENCE SOUTH 66 FEET, THENCE EAST 42 FEET 6.5 INCHES TO BEGINNING. (1552-394)</p> <p>TOGETHER WITH THE FOLLOWING RIGHT OF WAY. THE NORTH 8 FEET OF THE FOLLOWING: PART OF LOT 1, BLOCK 24, PLAT A, OGDEN CITY SURVEY, WEBER COUNTY, UTAH BEGINNING AT A POINT 69 FEET WEST FROM THE SOUTHEAST CORNER OF SAID LOT 1, AND RUNNING THENCE NORTH 100 FEET; THENCE WEST 22 FEET 5.5 INCHES, THENCE SOUTH 100 FEET, THENCE EAST 22 FEET 5.5 INCHES TO THE PLACE OF BEGINNING. (1552-401, 1552-404)</p>	BYRAM, WILLIAM K ETAL	\$28.32
010740007	<p>UNIT C-1, SECOND LEVEL, SOUTH BUILDING, CRESTON PLAZA, A CONDOMINIUM, OGDEN CITY, WEBER COUNTY, UTAH.</p> <p>TOGETHER WITH THE FOLLOWING RIGHT OF WAY PART OF LOT 1, BLOCK 24, PLAT A, OGDEN CITY SURVEY, WEBER COUNTY, UTAH BEGINNING 91 FEET 5 5 INCHES WEST AND 89 FEET NORTH OF THE SOUTHEAST CORNER OF LOT 1, THENCE NORTH 11 FEET, THENCE WEST 8 FEET 6.5 INCHES; THENCE NORTH 55 FEET, THENCE WEST 34 FEET, MORE OR LESS, TO THE WEST LINE OF SAID LOT 1, THENCE SOUTH 66 FEET, THENCE EAST 42 FEET 6.5 INCHES TO BEGINNING. (1552-394)</p> <p>TOGETHER WITH THE FOLLOWING RIGHT OF WAY. THE NORTH 8 FEET OF THE FOLLOWING: PART OF LOT 1, BLOCK 24, PLAT A, OGDEN CITY SURVEY, WEBER COUNTY, UTAH. BEGINNING AT A POINT 69 FEET WEST FROM THE SOUTHEAST CORNER OF SAID LOT 1, AND RUNNING THENCE NORTH 100 FEET, THENCE WEST 22 FEET 5.5 INCHES, THENCE SOUTH 100 FEET, THENCE EAST 22 FEET 5.5 INCHES TO THE PLACE OF BEGINNING. (1552-401, 1552-404)</p>	BYRAM, WILLIAM K ETAL	\$43.77
010740008	<p>UNIT C-2, SECOND LEVEL, SOUTH BUILDING, CRESTON PLAZA, A CONDOMINIUM, OGDEN CITY, WEBER COUNTY, UTAH</p> <p>TOGETHER WITH THE FOLLOWING RIGHT OF WAY PART OF LOT 1, BLOCK 24, PLAT A, OGDEN CITY SURVEY, WEBER COUNTY, UTAH. BEGINNING 91 FEET 5 5 INCHES WEST AND 89 FEET NORTH OF THE SOUTHEAST CORNER OF LOT 1, THENCE NORTH 11 FEET, THENCE WEST 8 FEET 6 5 INCHES, THENCE NORTH 55 FEET, THENCE WEST 34 FEET, MORE OR LESS, TO THE WEST LINE OF SAID LOT 1, THENCE SOUTH 66 FEET, THENCE EAST 42 FEET 6.5 INCHES TO BEGINNING. (1552-394)</p> <p>TOGETHER WITH THE FOLLOWING RIGHT OF WAY. THE NORTH 8</p>	BYRAM, WILLIAM K ETAL	\$25.24

PH 2449003 PG 123 OF 124

266

TAX SERIAL NO.	LEGAL DESCRIPTION	OWNER	ASSESSMENT .071704%
010740008	FEET OF THE FOLLOWING. PART OF LOT 1, BLOCK 24, PLAT A, OGDEN CITY SURVEY, WEBER COUNTY, UTAH, BEGINNING AT A POINT 69 FEET WEST FROM THE SOUTHEAST CORNER OF SAID LOT 1, AND RUNNING THENCE NORTH 100 FEET; THENCE WEST 22 FEET 5 5 INCHES, THENCE SOUTH 100 FEET; THENCE EAST 22 FEET 5.5 INCHES TO THE PLACE OF BEGINNING. (1552-401, 1552-404)	BYRAM, WILLIAM K ETAL	\$25.24
010740009	UNIT C-3, SECOND LEVEL, SOUTH BUILDING, CRESTON PLAZA, A CONDOMINIUM, OGDEN CITY, WEBER COUNTY, UTAH. TOGETHER WITH THE FOLLOWING RIGHT OF WAY PART OF LOT 1, BLOCK 24, PLAT A, OGDEN CITY SURVEY, WEBER COUNTY, UTAH BEGINNING 91 FEET 5.5 INCHES WEST AND 89 FEET NORTH OF THE SOUTHEAST CORNER OF LOT 1, THENCE NORTH 11 FEET, THENCE WEST 8 FEET 6.5 INCHES; THENCE NORTH 55 FEET, THENCE WEST 34 FEET, MORE OR LESS, TO THE WEST LINE OF SAID LOT 1, THENCE SOUTH 66 FEET, THENCE EAST 42 FEET 6.5 INCHES TO BEGINNING. (1552-394) TOGETHER WITH THE FOLLOWING RIGHT OF WAY THE NORTH 8 FEET OF THE FOLLOWING PART OF LOT 1, BLOCK 24, PLAT A, OGDEN CITY SURVEY, WEBER COUNTY, UTAH, BEGINNING AT A POINT 69 FEET WEST FROM THE SOUTHEAST CORNER OF LOT 1, AND RUNNING THENCE NORTH 100 FEET; THENCE WEST 22 FEET 5 5 INCHES, THENCE SOUTH 100 FEET, THENCE EAST 22 FEET 5 5 INCHES TO THE PLACE OF BEGINNING. (1552-401, 1552-404)	BYRAM, WILLIAM K ETAL	\$21.47
010740010	UNIT C-4, SECOND LEVEL, SOUTH BUILDING, CRESTON PLAZA, A CONDOMINIUM, OGDEN CITY, WEBER COUNTY, UTAH. TOGETHER WITH THE FOLLOWING RIGHT OF WAY PART OF LOT 1, BLOCK 24, PLAT A, OGDEN CITY SURVEY, WEBER COUNTY, UTAH, BEGINNING 91 FEET 5.5 INCHES WEST AND 89 FEET NORTH OF THE SOUTHEAST CORNER LOT 1, THENCE NORTH 11 FEET, THENCE WEST 8 FEET 6.5 INCHES; THENCE NORTH 65 FEET; THENCE WEST 34 FEET, MORE OR LESS, TO THE WEST LINE OF SAID LOT 1; THENCE SOUTH 66 FEET; THENCE EAST 42 FEET 6.5 INCHES TO BEGINNING. (1552-394) TOGETHER WITH THE FOLLOWING RIGHT OF WAY. THE NORTH 8 FEET OF THE FOLLOWING. PART OF LOT 1, BLOCK 24, PLAT A, OGDEN CITY SURVEY, WEBER COUNTY, UTAH, BEGINNING AT A POINT 69 FEET WEST FROM THE SOUTHEAST CORNER OF SAID LOT 1; AND RUNNING THENCE NORTH 100 FEET; THENCE WEST 22 FEET 5.5 INCHES, THENCE SOUTH 100 FEET, THENCE EAST 22 FEET 5.5 INCHES TO THE PLACE	BYRAM, WILLIAM K ETAL	\$17.52

PH 2449003 00 174 OF 174

267

TAX SERIAL NO.	LEGAL DESCRIPTION	OWNER	ASSESSMENT .071704%
010740010	OF BEGINNING. (1552-401, 1552-404)	BYRAM, WILLIAM K ETAL	\$17.52
010740011	<p>UNIT C-5, SECOND LEVEL, SOUTH BUILDING, CRESTON PLAZA, A CONDOMINIUM, OGDEN CITY, WEBER COUNTY, UTAH</p> <p>TOGETHER WITH THE FOLLOWING RIGHT-OF-WAY, PART OF LOT 1, BLOCK 24, PLAT A, OGDEN CITY SURVEY, WEBER COUNTY, UTAH: BEGINNING 91 FEET 5.5 INCHES WEST AND 89 FEET NORTH OF THE SOUTHEAST CORNER OF LOT 1, THENCE NORTH 11 FEET; THENCE WEST 8 FEET 6.5 INCHES; THENCE NORTH 55 FEET, THENCE WEST 34 FEET, MORE OR LESS, TO THE WEST LINE OF SAID LOT 1, THENCE SOUTH 66 FEET, THENCE EAST 42 FEET 6.5 INCHES TO BEGINNING. (1552-394)</p> <p>TOGETHER WITH THE FOLLOWING RIGHT-OF-WAY, THE NORTH 8 FEET OF THE FOLLOWING PART OF LOT 1, BLOCK 24, PLAT A, OGDEN CITY SURVEY, WEBER COUNTY, UTAH. BEGINNING AT A POINT 69 FEET WEST FROM THE SOUTHEAST CORNER OF SAID LOT 1; AND RUNNING THENCE NORTH 100 FEET; THENCE WEST 11 FEET 5.5 INCHES; THENCE SOUTH 100 FEET, THENCE EAST 22 FEET 5.5 INCHES TO THE PLACE OF BEGINNING. (1552-401, 1552-404).</p>	BYRAM, WILLIAM K ETAL	\$22.73
010740012	<p>UNIT AA, BASEMENT, NORTH BUILDING, CRESTON PLAZA, A CONDOMINIUM, OGDEN CITY, WEBER COUNTY, UTAH.</p> <p>TOGETHER WITH THE FOLLOWING RIGHT-OF-WAY, PART OF LOT 1, BLOCK 24, PLAT A, OGDEN CITY SURVEY, WEBER COUNTY, UTAH: BEGINNING 91 FEET 5 5 INCHES WEST AND 89 FEET NORTH OF THE SOUTHEAST CORNER OF LOT 1; THENCE NORTH 11 FEET, THENCE WEST 8 FEET 6 5 INCHES, THENCE NORTH 55 FEET; THENCE WEST 34 FEET, MORE OR LESS, TO THE WEST LINE OF SAID LOT 1, THENCE SOUTH 66 FEET; THENCE EAST 42 FEET 6.5 INCHES TO BEGINNING. (1552-394)</p> <p>TOGETHER WITH THE FOLLOWING RIGHT-OF-WAY, THE NORTH 8 FEET OF THE FOLLOWING PART OF LOT 1, BLOCK 24, PLAT A, OGDEN CITY SURVEY, WEBER COUNTY, UTAH. BEGINNING AT A POINT 69 FEET WEST FROM THE SOUTHEAST CORNER OF SAID LOT 1; AND RUNNING THENCE NORTH 100 FEET, THENCE WEST 22 FEET 5 5 INCHES; THENCE SOUTH 100 FEET, THENCE EAST 22 FEET 5.5 INCHES TO THE PLACE OF BEGINNING. (1552-401, 1552-404).</p>	BYRAM, WILLIAM K ETAL	\$26.89

2449002-00-125-07-178

TAX SERIAL NO.	LEGAL DESCRIPTION	OWNER	ASSESSMENT .071704%
010740013	<p>UNIT BB, FIRST LEVEL, NORTH BUILDING, CRESTON PLAZA, A CONDOMINIUM, OGDEN CITY, WEBER COUNTY, UTAH.</p> <p>TOGETHER WITH THE FOLLOWING RIGHT-OF-WAY, PART OF LOT 1, BLOCK 24, PLAT A, OGDEN CITY SURVEY, WEBER COUNTY, UTAH BEGINNING 81 FEET 5.5 INCHES WEST AND 89 FEET NORTH OF THE SOUTHEAST CORNER OF LOT 1; THENCE NORTH 11 FEET, THENCE WEST 8 FEET 6.5 INCHES; THENCE NORTH 55 FEET; THENCE WEST 34 FEET, MORE OR LESS, TO THE WEST LINE OF SAID LOT 1, THENCE SOUTH 66 FEET; THENCE EAST 42 FEET 6.5 INCHES TO BEGINNING. (1552-394).</p> <p>TOGETHER WITH THE FOLLOWING RIGHT-OF WAY, THE NORTH 8 FEET OF THE FOLLOWING PART OF LOT 1, BLOCK 24, PLAT A, OGDEN CITY SURVEY, WEBER COUNTY, UTAH BEGINNING AT A POINT 69 FEET WEST FROM THE SOUTHEAST CORNER OF SAID LOT 1, AND RUNNING THENCE NORTH 100 FEET, THENCE WEST 22 FEET 5.5 INCHES, THENCE SOUTH 100 FEET, THENCE EAST 22 FEET 5.5 INCHES TO THE PLACE OF BEGINNING. (1552-401, 1552-404).</p>	BYRAM, WILLIAM K ETAL	\$167.16
010740014	<p>UNIT CC-1, SECOND LEVEL, NORTH BUILDING, CRESTON PLAZA, A CONDOMINIUM, OGDEN CITY, WEBER COUNTY, UTAH.</p> <p>TOGETHER WITH THE FOLLOWING RIGHT-OF-WAY, PART OF LOT 1, BLOCK 24, PLAT A, OGDEN CITY SURVEY, WEBER COUNTY, UTAH BEGINNING 81 FEET 5.5 INCHES WEST AND 89 FEET NORTH OF THE SOUTHEAST CORNER OF LOT 1; THENCE NORTH 11 FEET THENCE WEST 8 FEET 6.5 INCHES, THENCE NORTH 55 FEET; THENCE WEST 34 FEET, MORE OR LESS, TO THE WEST LINE OF SAID LOT 1, THENCE SOUTH 66 FEET, THENCE EAST 42 FEET 6.5 INCHES TO BEGINNING. (1552-394).</p> <p>TOGETHER WITH THE FOLLOWING RIGHT-OF-WAY, THE NORTH 8 FEET OF THE FOLLOWING: PART OF LOT 1, BLOCK 24, PLAT A, OGDEN CITY SURVEY, WEBER COUNTY, UTAH. BEGINNING AT A POINT 69 FEET WEST FROM THE SOUTHEAST CORNER OF SAID LOT 1, AND RUNNING THENCE NORTH 100 FEET, THENCE WEST 22 FEET 5.5 INCHES, THENCE SOUTH 100 FEET; THENCE EAST 22 FEET 5.5 INCHES TO THE PLACE OF BEGINNING. (1552-401, 1552-404).</p>	BYRAM, WILLIAM K ETAL	\$36.78
010740015	<p>UNIT CC-2, SECOND LEVEL, NORTH BUILDING, CRESTON PLAZA, A CONDOMINIUM, OGDEN CITY, WEBER COUNTY, UTAH.</p> <p>TOGETHER WITH THE FOLLOWING RIGHT-OF-WAY, PART OF LOT 1,</p>	NEELEY, ROBERT L & WF	\$79.95

11-24-09 18:25:11

269

TAX SERIAL NO.	LEGAL DESCRIPTION	OWNER	ASSESSMENT .071704%
010740015	<p>BLOCK 24, PLAT A, OGDEN CITY SURVEY, WEBER COUNTY, UTAH BEGINNING 91 FEET 5.5 INCHES WEST AND 89 FEET NORTH OF THE SOUTHEAST CORNER OF LOT 1, THENCE NORTH 11 FEET, THENCE WEST 8 FEET 6.5 INCHES, THENCE NORTH 55 FEET; THENCE WEST 34 FEET, MORE OR LESS, TO THE WEST LINE OF SAID LOT 1, THENCE SOUTH 66 FEET, THENCE EAST 42 FEET 6.5 INCHES TO BEGINNING. (1552-394)</p> <p>TOGETHER WITH THE FOLLOWING RIGHT-OF-WAY, THE NORTH 8 FEET OF THE FOLLOWING PART OF LOT 1, BLOCK 24, PLAT A, OGDEN CITY SURVEY, WEBER COUNTY, UTAH BEGINNING AT A POINT 69 FEET WEST FROM THE SOUTHEAST CORNER OF SAID LOT 1, AND AND RUNNING THENCE NORTH 100 FEET, THENCE WEST 22 FEET 5.5 INCHES; THENCE SOUTH 100 FEET; THENCE EAST 22 FEET 5.5 INCHES TO THE PLACE OF BEGINNING (1552-401, 1552-404)</p>	NEELEY, ROBERT L & WF	\$79.95
010740016	<p>UNIT CC-3, SECOND LEVEL, NORTH BUILDING, CRESTON PLAZA, A CONDOMINIUM, OGDEN CITY, WEBER COUNTY, UTAH.</p> <p>TOGETHER WITH THE FOLLOWING RIGHT-OF-WAY. PART OF LOT 1, BLOCK 24, PLAT A, OGDEN CITY SURVEY, WEBER COUNTY, UTAH. BEGINNING 91 FEET 5.5 INCHES WEST AND 89 FEET NORTH OF THE SOUTHEAST CORNER OF LOT 1; THENCE NORTH 11 FEET, THENCE WEST 8 FEET 6.5 INCHES, THENCE NORTH 55 FEET, THENCE WEST 34 FEET, MORE OR LESS, TO THE WEST LINE OF SAID LOT 1, THENCE SOUTH 66 FEET, THENCE EAST 42 FEET 6.5 INCHES TO BEGINNING. (1552-394)</p> <p>TOGETHER WITH THE FOLLOWING RIGHT-OF-WAY THE NORTH 8 FEET OF THE FOLLOWING PART OF THE LOT 1, BLOCK 24, PLAT A, OGDEN CITY SURVEY, WEBER COUNTY, UTAH BEGINNING AT A POINT 69 FEET WEST FROM THE SOUTHEAST CORNER OF SAID LOT 1; AND RUNNING THENCE NORTH 100 FEET, THENCE WEST 22 FEET 5.5 INCHES; THENCE SOUTH 100 FEET, THENCE EAST 22 FEET 5.5 INCHES TO THE PLACE OF BEGINNING. (1552-401, 1552-404).</p>	NEELEY, ROBERT L & WF	\$38.80
010740017	<p>UNIT DD-1, THIRD LEVEL, NORTH BUILDING, CRESTON PLAZA, A CONDOMINIUM, OGDEN CITY, WEBER COUNTY, UTAH.</p> <p>TOGETHER WITH THE FOLLOWING RIGHT-OF-WAY. PART OF LOT 1, BLOCK 24, PLAT A, OGDEN CITY SURVEY, WEBER COUNTY, UTAH BEGINNING 91 FEET 5.5 INCHES WEST AND 89 FEET NORTH OF THE SOUTHEAST CORNER OF LOT 1, THENCE NORTH 11 FEET, THENCE WEST</p>	BYRAM, WILLIAM K ETAL	\$52.69

PH 2449005 76 129 01 120

270

TAX SERIAL NO.	LEGAL DESCRIPTION	OWNER	ASSESSMENT .071704%
010740017	<p>8 FEET 6.5 INCHES, THENCE NORTH 55 FEET, THENCE WEST 34 FEET, MORE OR LESS, TO THE WEST LINE OF SAID LOT 1, THENCE SOUTH 66 FEET; THENCE EAST 42 FEET 6.5 INCHES TO BEGINNING. (1552-394).</p> <p>TOGETHER WITH THE FOLLOWING RIGHT-OF-WAY THE NORTH 8 FEET OF THE FOLLOWING. PART OF LOT 1, BLOCK 24, PLAT A, OGDEN CITY SURVEY, WEBER COUNTY, UTAH. BEGINNING AT A POINT 69 FEET WEST FROM THE SOUTHEAST CORNER OF SAID LOT 1, AND RUNNING THENCE NORTH 100 FEET; THENCE WEST 22 FEET 5.5 INCHES, THENCE SOUTH 100 FEET, THENCE EAST 22 FEET 5.5 INCHES TO THE PLACE OF BEGINNING. (1552-401, 1552-404)</p>	BYRAM, WILLIAM K ETAL	\$52.69
010740018	<p>UNIT DD-2, THIRD LEVEL, NORTH BUILDING, CRESTON PLAZA, A CONDOMINIUM, OGDEN CITY, WEBER COUNTY, UTAH.</p> <p>TOGETHER WITH THE FOLLOWING RIGHT-OF-WAY. PART OF LOT 1, BLOCK 24, PLAT A, OGDEN CITY SURVEY, WEBER COUNTY, UTAH BEGINNING 91 FEET 5 5 INCHES WEST AND 89 FEET NORTH OF THE SOUTHEAST CORNER OF LOT 1, THENCE NORTH 11 FEET, THENCE WEST 8 FEET 6.5 INCHES; THENCE NORTH 55 FEET; THENCE WEST 34 FEET, MORE OR LESS, TO THE WEST LINE OF SAID LOT 1; THENCE SOUTH 66 FEET, THENCE EAST 42 FEET 6.5 INCHES TO BEGINNING. (1552-394)</p> <p>TOGETHER WITH THE FOLLOWING RIGHT-OF-WAY, THE NORTH 8 FEET OF THE FOLLOWING PART OF LOT 1, BLOCK 24, PLAT A, OGDEN CITY SURVEY, WEBER COUNTY, UTAH BEGINNING AT A POINT 69 FEET WEST FROM THE SOUTHEAST CORNER OF SAID LOT 1; AND RUNNING THENCE NORTH 100 FEET, THENCE WEST 22 FEET 5.5 INCHES, THENCE SOUTH 100 FEET; THENCE EAST 22 FEET 5.5 INCHES TO THE PLACE OF BEGINNING. (1552-401, 1552-404)</p>	BYRAM, WILLIAM K ETAL	\$97.58
010750001	<p>CONVERTIBLE SPACE NO. 1A, BUILDING A, AMENDED BEN LOMOND SUITES CONDOMINIUM PROJECT, OGDEN CITY, WEBER COUNTY, UTAH.</p>	BEN LOMOND SUITES LLC	\$200.39
010750002	<p>CONVERTIBLE SPACE NO 1B, BUILDING A, AMENDED BEN LOMOND SUITES CONDOMINIUM PROJECT, OGDEN CITY, WEBER COUNTY, UTAH</p>	BEN LOMOND SUITES LLC	\$66.90
010750004	<p>EAST 1/2 OF CONVERTIBLE SPACE NO. 101, BUILDING A, BEN LOMOND</p>	SAISSAN, JAYHOUN S 50% ETAL	\$19.31

EX-2449003 PR 129 OF 176

271

TAX SERIAL NO.	LEGAL DESCRIPTION	OWNER	ASSESSMENT .071704%
010750004	SUITES CONDOMINIUM PROJECT, OGDEN CITY, WEBER COUNTY, UTAH.	SAISSAN, JAYHOUN S 50% ETAL	\$19.31
010750005	CONVERTIBLE SPACE NO. 102, BUILDING A, BEN LOMOND SUITES CONDOMINIUM PROJECT, OGDEN CITY, WEBER COUNTY, UTAH.	BEN LOMOND SUITES LLC	\$24.30
010750006	UNIT 103, BUILDING A, BEN LOMOND SUITES CONDOMINIUM PROJECT, OGDEN CITY, WEBER COUNTY, UTAH	BEN LOMOND SUITES LLC	\$1.46
010750007	CONVERTIBLE SPACE NO. 104, BUILDING A, BEN LOMOND SUITES CONDOMINIUM PROJECT, OGDEN CITY, WEBER COUNTY, UTAH.	BEN LOMOND SUITES LLC	\$65.96
010750008	CONVERTIBLE SPACE NO. 105, BUILDING A, BEN LOMOND SUITES CONDOMINIUM PROJECT, OGDEN CITY, WEBER COUNTY, UTAH.	BEN LOMOND SUITES LLC	\$33.19
010750009	CONVERTIBLE SPACE NO. 106, BUILDING A, BEN LOMOND SUITES CONDOMINIUM PROJECT, OGDEN CITY, WEBER COUNTY, UTAH.	PHILLIPS, DONNA F TRUSTEE	\$20.60
010750010	UNIT 107, BUILDING A, BEN LOMOND SUITES CONDOMINIUM PROJECT, OGDEN CITY, WEBER COUNTY, UTAH.	BEN LOMOND SUITES LLC	\$5.55
010750011	CONVERTIBLE SPACE NO. 108, BUILDING A, BEN LOMOND SUITES CONDOMINIUM PROJECT, OGDEN CITY, WEBER COUNTY, UTAH.	BEN LOMOND SUITES LLC	\$54.17
010750012	CONVERTIBLE SPACE NO. 109, BUILDING A, BEN LOMOND SUITES CONDOMINIUM PROJECT, OGDEN CITY, WEBER COUNTY, UTAH.	BEN LOMOND SUITES LLC	\$65.80
010750013	CONVERTIBLE SPACE NO 110, BUILDING A, BEN LOMOND SUITES CONDOMINIUM PROJECT, OGDEN CITY, WEBER COUNTY, UTAH.	BEN LOMOND SUITES LLC	\$49.54
010750014	CONVERTIBLE SPACE NO. 111, BUILDING A, BEN LOMOND SUITES CONDOMINIUM PROJECT, OGDEN CITY, WEBER COUNTY, UTAH.	PHILLIPS, DONNA TRUSTEE	\$27.81
010750015	CONVERTIBLE SPACE NO. 201, BUILDING A, BEN LOMOND SUITES	BEN LOMOND SUITES LLC	\$89.16

FILE 2649003 PR 126 OF 174

272

TAX SERIAL NO.	LEGAL DESCRIPTION	OWNER	ASSESSMENT .071704%
010750015	CONDOMINIUM PROJECT, OGDEN CITY, WEBER COUNTY, UTAH.	BEN LOMOND SUITES LLC	\$89.16
010750016	CONVERTIBLE SPACE NO. 1107, BUILDING A, BEN LOMOND SUITES CONDOMINIUM PROJECT, OGDEN CITY, WEBER COUNTY, UTAH.	TRIPLE V LLC	\$43.65
010750017	CONVERTIBLE SPACE NO. 1108, BUILDING A, BEN LOMOND SUITES CONDOMINIUM PROJECT, OGDEN CITY, WEBER COUNTY, UTAH.	BEN LOMOND SUITES LLC	\$40.72
010750018	CONVERTIBLE SPACE NO. 1201, BUILDING A, BEN LOMOND SUITES CONDOMINIUM PROJECT, OGDEN CITY, WEBER COUNTY, UTAH.	BEN LOMOND SUITES LLC	\$26.53
010750019	CONVERTIBLE SPACE NO. 1301, BUILDING A, BEN LOMOND SUITES CONDOMINIUM PROJECT, OGDEN CITY, WEBER COUNTY, UTAH.	BEN LOMOND SUITES LLC	\$25.42
010750021	WEST 1/2 CONVERTIBLE SPACE NO. 101 BUILDING A, BEN LOMOND SUITES CONDOMINIUM PROJECT, OGDEN CITY, WEBER COUNTY, UTAH.	PHILLIPS, DONNA F TRUSTEE	\$18.37
010750022	SOUTH 1/3 OF UNIT 2, BUILDING A, BEN LOMOND SUITES CONDOMINIUM PROJECT AS AMENDED.	BEN LOMOND SUITES LLC	\$24.08
010750023	<p>CONVERTIBLE SPACE NO. 2, BUILDING A, AMENDED BEN LOMOND SUITES CONDOMINIUM PROJECT, OGDEN CITY, WEBER COUNTY, UTAH.</p> <p>EXCEPT THE FOLLOWING: SOUTH ONE THIRD OF UNIT 2, OF BUILDING A CONTAINED WITHIN THE BEN LOMOND SUITES CONDOMINIUM PROJECT (THE "CONDOMINIUM PROJECT"), AS THE SAME IDENTIFIED IN THE RECORD OF SURVEY MAP RECORDED SEPTEMBER 18, 1984, AS ENTRY NO. 919073 IN THE OFFICE OF THE WEBER COUNTY RECORDER (AS SAID RECORD SURVEY MAP MAY HAVE HERETOFORE BEEN AMENDED OR SUPPLEMENTED)(THE "RECORD OF SURVEY MAP") AND IN THE DECLARATION OF CONDOMINIUM THE BEN LOMOND SUITES CONDOMINIUM PROJECT RECORDED CONCURRENTLY WITH SAID RECORD OF SURVEY MAP IN SAID OFFICE AS ENTRY NO. 919072 IN BOOK 1454 AT PAGE 71 (AS SAID DECLARATION MAY HAVE HERETOFORE BEEN AMENDED OR SUPPLEMENTED)(THE "DECLARATION"), TOGETHER WITH THE UNDIVIDED OWNERSHIP IN SAID PROJECT'S COMMON AREAS AND FACILITIES WHICH IS APPURTENANT TO SAID UNIT (THE REFERENCED DECLARATION OF</p>	BEN LOMOND SUITES LLC	\$36.59

EH 2449003 PR 130 OF 178

TAX SERIAL NO.	LEGAL DESCRIPTION	OWNER	ASSESSMENT .071704%
010750023	CONDOMINIUM PROVIDING FOR PERIODIC ALTERATION BOTH IN THE MAGNITUDE OF SAID UNDIVIDED OWNERSHIP INTEREST AND IN COMPOSITION OF THE COMMON FACILITIES TO WHICH SAID INTEREST RELATES) AS MORE PARTICULARLY DESCRIBED IN SAID DECLARATION MAY HAVE HERETOFORE BEEN AMENDED OR SUPPLEMENTED, AS ILLUSTRATED IN THE HERETO ATTACHED DIAGRAM WITH SPACE DESIGNATED AS C-1. (E# 2314078)	BEN LOMOND SUITES LLC	\$36.59
010760001	UNIT 221, BUILDING A, AMENDED BEN LOMOND SUITES CONDOMINIUM PROJECT, OGDEN CITY, WEBER COUNTY, UTAH.	BEN LOMOND SUITES LLC	\$19.77
010760002	UNIT 222, BUILDING A, AMENDED BEN LOMOND SUITES CONDOMINIUM PROJECT, OGDEN CITY, WEBER COUNTY, UTAH.	BEN LOMOND SUITES LLC	\$17.20
010760003	UNIT 223, BUILDING A, AMENDED BEN LOMOND SUITES CONDOMINIUM PROJECT, OGDEN CITY, WEBER COUNTY, UTAH.	BEN LOMOND SUITES LLC	\$20.37
010760004	UNIT 224, BUILDING A, AMENDED BEN LOMOND SUITES CONDOMINIUM PROJECT, OGDEN CITY, WEBER COUNTY, UTAH.	BEN LOMOND SUITES LLC	\$19.17
010760006	UNIT 225, BUILDING A, AMENDED BEN LOMOND SUITES CONDOMINIUM PROJECT, OGDEN CITY, WEBER COUNTY, UTAH.	BEN LOMOND SUITES LLC	\$16.17
010760007	UNIT 321, BUILDING A, AMENDED BEN LOMOND SUITES CONDOMINIUM PROJECT, OGDEN CITY, WEBER COUNTY, UTAH.	BEN LOMOND SUITES LLC	\$10.69
010760008	UNIT 322, BUILDING A, AMENDED BEN LOMOND SUITES CONDOMINIUM PROJECT, OGDEN CITY, WEBER COUNTY, UTAH.	BEN LOMOND SUITES LLC	\$8.90
010760009	UNIT 323, BUILDING A, AMENDED BEN LOMOND SUITES CONDOMINIUM PROJECT, OGDEN CITY, WEBER COUNTY, UTAH.	BEN LOMOND SUITES LLC	\$9.50
010760010	UNIT 324, BUILDING A, AMENDED BEN LOMOND SUITES CONDOMINIUM PROJECT, OGDEN CITY, WEBER COUNTY, UTAH.	BEN LOMOND SUITES LLC	\$9.77

2445003 BR T 3 BR 4-1-09

274

TAX SERIAL NO.	LEGAL DESCRIPTION	OWNER	ASSESSMENT .071704%
010760011	UNIT 325, BUILDING A, AMENDED BEN LOMOND SUITES CONDOMINIUM PROJECT, OGDEN CITY, WEBER COUNTY, UTAH	BEN LOMOND SUITES LLC	\$9.76
010760012	UNIT 326, BUILDING A, AMENDED BEN LOMOND SUITES CONDOMINIUM PROJECT, OGDEN CITY, WEBER COUNTY, UTAH.	BEN LOMOND SUITES LLC	\$9.66
010760013	UNIT 327, BUILDING A, AMENDED BEN LOMOND SUITES CONDOMINIUM PROJECT, OGDEN CITY, WEBER COUNTY, UTAH.	BEN LOMOND SUITES LLC	\$9.76
010760014	UNIT 328, BUILDING A, AMENDED BEN LOMOND SUITES CONDOMINIUM PROJECT, OGDEN CITY, WEBER COUNTY, UTAH.	BEN LOMOND SUITES LLC	\$8.90
010760015	UNIT 329, BUILDING A, AMENDED BEN LOMOND SUITES CONDOMINIUM PROJECT, OGDEN CITY, WEBER COUNTY, UTAH.	BEN LOMOND SUITES LLC	\$11.04
010760016	UNIT 330, BUILDING A, AMENDED BEN LOMOND SUITES CONDOMINIUM PROJECT, OGDEN CITY, WEBER COUNTY, UTAH.	BEN LOMOND SUITES LLC	\$14.55
010760017	UNIT 331, BUILDING A, AMENDED BEN LOMOND SUITES CONDOMINIUM PROJECT, OGDEN CITY, WEBER COUNTY, UTAH.	BEN LOMOND SUITES LLC	\$8.90
010760018	UNIT 332, BUILDING A, AMENDED BEN LOMOND SUITES CONDOMINIUM PROJECT, OGDEN CITY, WEBER COUNTY, UTAH.	BEN LOMOND SUITES LLC	\$9.24
010760019	UNIT 333, BUILDING A, AMENDED BEN LOMOND SUITES CONDOMINIUM PROJECT, OGDEN CITY, WEBER COUNTY, UTAH.	BEN LOMOND SUITES LLC	\$7.79
010770001	UNIT 401, BUILDING A, BEN LOMOND SUITES CONDOMINIUM PROJECT, OGDEN CITY, WEBER COUNTY, UTAH	BEN LOMOND SUITES LLC	\$11.21
010770002	UNIT 402, BUILDING A, BEN LOMOND SUITES CONDOMINIUM PROJECT, OGDEN CITY, WEBER COUNTY, UTAH.	BEN LOMOND SUITES LLC	\$9.76

EN 2440003 OF 152 OF 174

275

TAX SERIAL NO.	LEGAL DESCRIPTION	OWNER	ASSESSMENT .071704%
010770003	UNIT 403, BUILDING A, BEN LOMOND SUITES CONDOMINIUM SUITES, OGDEN CITY, WEBER COUNTY, UTAH.	BEN LOMOND SUITES LLC	\$9.76
010770004	UNIT 404, BUILDING A, BEN LOMOND SUITES CONDOMINIUM PROJECT, OGDEN CITY, WEBER COUNTY, UTAH.	BEN LOMOND SUITES LLC	\$9.76
010770005	UNIT 405, BUILDING A, BEN LOMOND SUITES CONDOMINIUM PROJECT, OGDEN CITY, WEBER COUNTY, UTAH.	BEN LOMOND SUITES LLC	\$9.58
010770006	UNIT 406, BUILDING A, BEN LOMOND SUITES CONDOMINIUM PROJECT, OGDEN CITY, WEBER COUNTY, UTAH.	BEN LOMOND SUITES LLC	\$9.58
010770007	UNIT 407, BUILDING A, BEN LOMOND SUITES CONDOMINIUM PROJECT, OGDEN CITY, WEBER COUNTY, UTAH.	BEN LOMOND SUITES LLC	\$9.40
010770008	UNIT 408, BUILDING A, BEN LOMOND SUITES CONDOMINIUM PROJECT, OGDEN CITY, WEBER COUNTY, UTAH.	BEN LOMOND SUITES LLC	\$9.76
010770009	UNIT 409, BUILDING A, BEN LOMOND SUITES CONDOMINIUM PROJECT, OGDEN CITY, WEBER COUNTY, UTAH.	BEN LOMOND SUITES LLC	\$10.27
010770010	UNIT 410, BUILDING A, BEN LOMOND SUITES CONDOMINIUM PROJECT, OGDEN CITY, WEBER COUNTY, UTAH.	BEN LOMOND SUITES LLC	\$9.40
010770011	UNIT 411, BUILDING A, BEN LOMOND SUITES CONDOMINIUM PROJECT, OGDEN CITY, WEBER COUNTY, UTAH.	BEN LOMOND SUITES LLC	\$9.40
010770012	UNIT 412, BUILDING A, BEN LOMOND SUITES CONDOMINIUM PROJECT, OGDEN CITY, WEBER COUNTY, UTAH.	BEN LOMOND SUITES LLC	\$8.48
010770013	UNIT 413, BUILDING A, BEN LOMOND SUITES CONDOMINIUM PROJECT, OGDEN CITY, WEBER COUNTY, UTAH.	BEN LOMOND SUITES LLC	\$8.48

EB 2448003 PA 133 OF 174

276

TAX SERIAL NO.	LEGAL DESCRIPTION	OWNER	ASSESSMENT .071704%
010770014	UNIT 414, BUILDING A, BEN LOMOND SUITES CONDOMINIUM PROJECT, OGDEN CITY, WEBER COUNTY, UTAH.	BEN LOMOND SUITES LLC	\$11.21
010770015	UNIT 501, BUILDING A, BEN LOMOND SUITES CONDOMINIUM PROJECT, OGDEN CITY, WEBER COUNTY, UTAH	BEN LOMOND SUITES LLC	\$9.76
010770016	UNIT 502, BUILDING A, BEN LOMOND SUITES CONDOMINIUM PROJECT, OGDEN CITY, WEBER COUNTY, UTAH.	BEN LOMOND SUITES LLC	\$9.76
010770017	UNIT 503, BUILDING A, BEN LOMOND SUITES CONDOMINIUM PROJECT, OGDEN CITY, WEBER COUNTY, UTAH.	BEN LOMOND SUITES LLC	\$9.76
010770018	UNIT 504, BUILDING A, BEN LOMOND SUITES CONDOMINIUM PROJECT, OGDEN CITY, WEBER COUNTY, UTAH.	BEN LOMOND SUITES LLC	\$9.58
010770019	UNIT 505, BUILDING A, BEN LOMOND SUITES CONDOMINIUM PROJECT, OGDEN CITY, WEBER COUNTY, UTAH.	BEN LOMOND SUITES LLC	\$9.58
010770020	UNIT 506, BUILDING A, BEN LOMOND SUITES CONDOMINIUM PROJECT, OGDEN CITY, WEBER COUNTY, UTAH.	BEN LOMOND SUITES LLC	\$9.58
010770021	UNIT 507, BUILDING A, BEN LOMOND SUITES CONDOMINIUM PROJECT, OGDEN CITY, WEBER COUNTY, UTAH.	BEN LOMOND SUITES LLC	\$9.40
010770022	UNIT 508, BUILDING A, BEN LOMOND SUITES CONDOMINIUM PROJECT, OGDEN CITY, WEBER COUNTY, UTAH	BEN LOMOND SUITES LLC	\$9.76
010770023	UNIT 509, BUILDING A, BEN LOMOND SUITES CONDOMINIUM PROJECT, OGDEN CITY, WEBER COUNTY, UTAH.	BEN LOMOND SUITES LLC	\$10.27
010770024	UNIT 510, BUILDING A, BEN LOMOND SUITES CONDOMINIUM PROJECT, OGDEN CITY, WEBER COUNTY, UTAH.	BEN LOMOND SUITES LLC	\$9.40

ENCLOSURE

277

TAX SERIAL NO.	LEGAL DESCRIPTION	OWNER	ASSESSMENT .071704%
010770025	UNIT 511, BUILDING A, BEN LOMOND SUITES CONDOMINIUM PROJECT, OGDEN CITY, WEBER COUNTY, UTAH.	BEN LOMOND SUITES LLC	\$9.40
010770026	UNIT 512, BUILDING A, BEN LOMOND SUITES CONDOMINIUM PROJECT, OGDEN CITY, WEBER COUNTY, UTAH	BEN LOMOND SUITES LLC	\$8.48
010770027	UNIT 513, BUILDING A, BEN LOMOND SUITES CONDOMINIUM PROJECT, OGDEN CITY, WEBER COUNTY, UTAH	BEN LOMOND SUITES LLC	\$8.48
010770028	UNIT 514, BUILDING A, BEN LOMOND SUITES CONDOMINIUM PROJECT, OGDEN CITY, WEBER COUNTY, UTAH.	BEN LOMOND SUITES LLC	\$11.21
010780001	UNIT 601, BUILDING A, BEN LOMOND SUITES CONDOMINIUM PROJECT, OGDEN CITY, WEBER COUNTY, UTAH.	BEN LOMOND SUITES LLC	\$11.21
010780002	UNIT 602, BUILDING A, BEN LOMOND SUITES CONDOMINIUM PROJECT, OGDEN CITY, WEBER COUNTY, UTAH.	BEN LOMOND SUITES LLC	\$9.76
010780003	UNIT 603, BUILDING A, BEN LOMOND SUITES CONDOMINIUM PROJECT, OGDEN CITY, WEBER COUNTY, UTAH.	BEN LOMOND SUITES LLC	\$9.76
010780004	UNIT 604, BUILDING A, BEN LOMOND SUITES CONDOMINIUM PROJECT, OGDEN CITY, WEBER COUNTY, UTAH	BEN LOMOND SUITES LLC	\$9.76
010780005	UNIT 605, BUILDING A, BEN LOMOND SUITES CONDOMINIUM PROJECT, OGDEN CITY, WEBER COUNTY, UTAH.	BEN LOMOND SUITES LLC	\$9.58
010780006	UNIT 606, BUILDING A, BEN LOMOND SUITES CONDOMINIUM PROJECT, OGDEN CITY, WEBER COUNTY, UTAH.	BEN LOMOND SUITES LLC	\$9.58
010780007	UNIT 607, BUILDING A, BEN LOMOND SUITES CONDOMINIUM PROJECT, OGDEN CITY, WEBER COUNTY, UTAH.	BEN LOMOND SUITES LLC	\$9.58

FILED 2009 NOV 18 10 45 AM

278

TAX SERIAL NO.	LEGAL DESCRIPTION	OWNER	ASSESSMENT .071704%
010780008	UNIT 608, BUILDING A, BEN LOMOND SUITES CONDOMINIUM PROJECT, OGDEN CITY, WEBER COUNTY, UTAH.	BEN LOMOND SUITES LLC	\$9.40
010780009	UNIT 609, BUILDING A, BEN LOMOND SUITES CONDOMINIUM PROJECT, OGDEN CITY, WEBER COUNTY, UTAH.	BEN LOMOND SUITES LLC	\$9.76
010780010	UNIT 610, BUILDING A, BEN LOMOND SUITES CONDOMINIUM PROJECT, OGDEN CITY, WEBER COUNTY, UTAH.	BEN LOMOND SUITES LLC	\$10.27
010780011	UNIT 611, BUILDING A, BEN LOMOND SUITES CONDOMINIUM PROJECT, OGDEN CITY, WEBER COUNTY, UTAH.	BEN LOMOND SUITES LLC	\$9.40
010780012	UNIT 612, BUILDING A, BEN LOMOND SUITES CONDOMINIUM PROJECT, OGDEN CITY, WEBER COUNTY, UTAH.	BEN LOMOND SUITES LLC	\$9.40
010780013	UNIT 613, BUILDING A, BEN LOMOND SUITES CONDOMINIUM PROJECT, OGDEN CITY, WEBER COUNTY, UTAH.	BEN LOMOND SUITES LLC	\$8.48
010780014	UNIT 614, BUILDING A, BEN LOMOND SUITES CONDOMINIUM PROJECT, OGDEN CITY, WEBER COUNTY, UTAH.	BEN LOMOND SUITES LLC	\$8.48
010780015	UNIT 701, BUILDING A, BEN LOMOND SUITES CONDOMINIUM PROJECT, OGDEN CITY, WEBER COUNTY, UTAH.	BEN LOMOND SUITES LLC	\$11.21
010780016	UNIT 702, BUILDING A, BEN LOMOND SUITES CONDOMINIUM PROJECT, OGDEN CITY, WEBER COUNTY, UTAH.	BEN LOMOND SUITES LLC	\$9.76
010780017	UNIT 703, BUILDING A, BEN LOMOND SUITES CONDOMINIUM PROJECT, OGDEN CITY, WEBER COUNTY, UTAH.	BEN LOMOND SUITES LLC	\$9.76
010780018	UNIT 704, BUILDING A, BEN LOMOND SUITES CONDOMINIUM PROJECT, OGDEN CITY, WEBER COUNTY, UTAH.	BEN LOMOND SUITES LLC	\$9.76

11/18/09 10:40 AM

279

TAX SERIAL NO.	LEGAL DESCRIPTION	OWNER	ASSESSMENT .071704%
010780019	UNIT 705, BUILDING A, BEN LOMOND SUITES CONDOMINIUM PROJECT, OGDEN CITY, WEBER COUNTY, UTAH.	BEN LOMOND SUITES LLC	\$9.58
010780020	UNIT 706, BUILDING A, BEN LOMOND SUITES CONDOMINIUM PROJECT, OGDEN CITY, WEBER COUNTY, UTAH.	BEN LOMOND SUITES LLC	\$9.58
010780021	UNIT 707, BUILDING A, BEN LOMOND SUITES CONDOMINIUM PROJECT, OGDEN CITY, WEBER COUNTY, UTAH.	BEN LOMOND SUITES LLC	\$9.58
010780022	UNIT 708, BUILDING A, BEN LOMOND SUITES CONDOMINIUM PROJECT, OGDEN CITY, WEBER COUNTY, UTAH.	BEN LOMOND SUITES LLC	\$9.40
010780023	UNIT 709, BUILDING A, BEN LOMOND SUITES CONDOMINIUM PROJECT, OGDEN CITY, WEBER COUNTY, UTAH.	BEN LOMOND SUITES LLC	\$9.76
010780024	UNIT 710, BUILDING A, BEN LOMOND SUITES CONDOMINIUM PROJECT, OGDEN CITY, WEBER COUNTY, UTAH.	BEN LOMOND SUITES LLC	\$10.27
010780025	UNIT 711, BUILDING A, BEN LOMOND SUITES CONDOMINIUM PROJECT, OGDEN CITY, WEBER COUNTY, UTAH.	BEN LOMOND SUITES LLC	\$9.40
010780026	UNIT 712, BUILDING A, BEN LOMOND SUITES CONDOMINIUM PROJECT, OGDEN CITY, WEBER COUNTY, UTAH.	BEN LOMOND SUITES LLC	\$9.40
010780027	UNIT 713, BUILDING A, BEN LOMOND SUITES CONDOMINIUM PROJECT, OGDEN CITY, WEBER COUNTY, UTAH.	BEN LOMOND SUITES LLC	\$8.48
010780028	UNIT 714, BUILDING A, BEN LOMOND SUITES CONDOMINIUM PROJECT, OGDEN CITY, WEBER COUNTY, UTAH.	BEN LOMOND SUITES LLC	\$8.48
010790001	UNIT 801, BUILDING A, BEN LOMOND SUITES CONDOMINIUM PROJECT, OGDEN CITY, WEBER COUNTY, UTAH.	BEN LOMOND SUITES LLC	\$11.21

280

TAX SERIAL NO.	LEGAL DESCRIPTION	OWNER	ASSESSMENT .071704%
010790002	UNIT 802, BUILDING A, BEN LOMOND SUITES CONDOMINIUM PROJECT, OGDEN CITY, WEBER COUNTY, UTAH.	BEN LOMOND SUITES LLC	\$9.76
010790003	UNIT 803, BUILDING A, BEN LOMOND SUITES CONDOMINIUM PROJECT, OGDEN CITY, WEBER COUNTY, UTAH.	BEN LOMOND SUITES LLC	\$9.76
010790004	UNIT 804, BUILDING A, BEN LOMOND SUITES CONDOMINIUM PROJECT, OGDEN CITY, WEBER COUNTY, UTAH.	BEN LOMOND SUITES LLC	\$9.76
010790005	UNIT 805, BUILDING A, BEN LOMOND SUITES CONDOMINIUM PROJECT, OGDEN CITY, WEBER COUNTY.	BEN LOMOND SUITES LLC	\$9.58
010790006	UNIT 806, BUILDING A, BEN LOMOND SUITES CONDOMINIUM PROJECT, OGDEN CITY, WEBER COUNTY, UTAH.	BEN LOMOND SUITES LLC	\$9.58
010790007	UNIT 807, BUILDING A, BEN LOMOND SUITES CONDOMINIUM PROJECT, OGDEN CITY, WEBER COUNTY, UTAH.	BEN LOMOND SUITES LLC	\$9.58
010790008	UNIT 808, BUILDING A, BEN LOMOND SUITES CONDOMINIUM PROJECT, OGDEN CITY, WEBER COUNTY, UTAH.	BEN LOMOND SUITES LLC	\$9.40
010790009	UNIT 809, BUILDING A, BEN LOMOND SUITES CONDOMINIUM PROJECT, OGDEN CITY, WEBER COUNTY, UTAH.	BEN LOMOND SUITES LLC	\$9.76
010790010	UNIT 810, BUILDING A, BEN LOMOND SUITES CONDOMINIUM PROJECT, OGDEN CITY, WEBER COUNTY, UTAH.	BEN LOMOND SUITES LLC	\$10.27
010790011	UNIT 811, BUILDING A, BEN LOMOND SUITES CONDOMINIUM PROJECT, OGDEN CITY, WEBER COUNTY, UTAH.	BEN LOMOND SUITES LLC	\$9.40
010790012	UNIT 812, BUILDING A, BEN LOMOND SUITES CONDOMINIUM PROJECT, OGDEN CITY, WEBER COUNTY, UTAH.	BEN LOMOND SUITES LLC	\$9.40

281

TAX SERIAL NO.	LEGAL DESCRIPTION	OWNER	ASSESSMENT .071704%
010790013	UNIT 813, BUILDING A, BEN LOMOND SUITES CONDOMINIUM PROJECT, OGDEN CITY, WEBER COUNTY, UTAH.	BEN LOMOND SUITES LLC	\$8.48
010790014	UNIT 814, BUILDING A, BEN LOMOND SUITES CONDOMINIUM PROJECT, OGDEN CITY, WEBER COUNTY, UTAH.	BEN LOMOND SUITES LLC	\$8.48
010790015	UNIT 901, BUILDING A, BEN LOMOND SUITES CONDOMINIUM PROJECT, OGDEN CITY, WEBER COUNTY, UTAH.	BEN LOMOND SUITES LLC	\$11.21
010790016	UNIT 902, BUILDING A, BEN LOMOND SUITES CONDOMINIUM PROJECT, OGDEN CITY, WEBER COUNTY, UTAH.	BEN LOMOND SUITES LLC	\$9.76
010790017	UNIT 903, BUILDING A, BEN LOMOND SUITES CONDOMINIUM PROJECT, OGDEN CITY, WEBER COUNTY, UTAH.	BEN LOMOND SUITES LLC	\$9.76
010790018	UNIT 904, BUILDING A, BEN LOMOND SUITES CONDOMINIUM PROJECT, OGDEN CITY, WEBER COUNTY, UTAH.	BEN LOMOND SUITES LLC	\$9.76
010790019	UNIT 905, BUILDING A, BEN LOMOND SUITES CONDOMINIUM PROJECT, OGDEN CITY, WEBER COUNTY, UTAH.	BEN LOMOND SUITES LLC	\$9.58
010790020	UNIT 906, BUILDING A, BEN LOMOND SUITES CONDOMINIUM PROJECT, OGDEN CITY, WEBER COUNTY, UTAH.	BEN LOMOND SUITES LLC	\$9.58
010790021	UNIT 907, BUILDING A, BEN LOMOND SUITES CONDOMINIUM PROJECT, OGDEN CITY, WEBER COUNTY, UTAH.	BEN LOMOND SUITES LLC	\$9.58
010790022	UNIT 908, BUILDING A, BEN LOMOND SUITES CONDOMINIUM PROJECT, OGDEN CITY, WEBER COUNTY, UTAH.	BEN LOMOND SUITES LLC	\$9.40
010790023	UNIT 909, BUILDING A, BEN LOMOND SUITES CONDOMINIUM PROJECT, OGDEN CITY, WEBER COUNTY, UTAH.	BEN LOMOND SUITES LLC	\$9.76

EX-2449002-18-159-01-174

TAX SERIAL NO.	LEGAL DESCRIPTION	OWNER	ASSESSMENT .071704%
010790024	UNIT 910, BUILDING A, BEN LOMOND SUITES CONDOMINIUM PROJECT, OGDEN CITY, WEBER COUNTY, UTAH.	BEN LOMOND SUITES LLC	\$10.27
010790025	UNIT 911, BUILDING A, BEN LOMOND SUITES CONDOMINIUM PROJECT, OGDEN CITY, WEBER COUNTY, UTAH.	BEN LOMOND SUITES LLC	\$9.40
010790026	UNIT 912, BUILDING A, BEN LOMOND SUITES CONDOMINIUM PROJECT, OGDEN CITY, WEBER COUNTY.	BEN LOMOND SUITES LLC	\$9.40
010790027	UNIT 913, BUILDING A, BEN LOMOND SUITES CONDOMINIUM PROJECT, OGDEN CITY, WEBER COUNTY, UTAH.	BEN LOMOND SUITES LLC	\$8.48
010790028	UNIT 914, BUILDING A, BEN LOMOND SUITES CONDOMINIUM PROJECT, OGDEN CITY, WEBER COUNTY, UTAH.	BEN LOMOND SUITES LLC	\$8.48
010810001	UNIT 1, FROERER PLAZA, A CONDOMINIUM PROJECT, OGDEN CITY, WEBER COUNTY, UTAH.	BATCHELOR, CARL E & WF	\$61.21
010810002	UNIT 2, FROERER PLAZA, A CONDOMINIUM PROJECT, OGDEN CITY, WEBER COUNTY, UTAH	CARLSEN, DEAN I TRUSTEE	\$33.03
010810003	UNIT 3, FROERER PLAZA, A CONDOMINIUM PROJECT, OGDEN CITY, WEBER COUNTY, UTAH.	BATCHELOR, CARRIE S & HUS	\$20.87
010810004	UNIT 4, FROERER PLAZA, A CONDOMINIUM PROJECT, OGDEN CITY, WEBER COUNTY, UTAH.	MCFARLAND, LISA H	\$29.69
010810005	UNIT 5, FROERER PLAZA, A CONDOMINIUM PROJECT, OGDEN CITY, WEBER COUNTY, UTAH.	MCFARLAND, LISA H	\$30.67
010810006	UNIT 6, FROERER PLAZA, A CONDOMINIUM PROJECT, OGDEN CITY, WEBER COUNTY, UTAH.	FROERER FAMILY INVESTMENT LLC	\$28.19

EH 2449003 PG 140 OF 175

TAX SERIAL NO.	LEGAL DESCRIPTION	OWNER	ASSESSMENT .071704%
010810007	UNIT 7, FROERER PLAZA, A CONDOMINIUM PROJECT, OGDEN CITY, WEBER COUNTY, UTAH	G H FROERER LTD PARTNERSHIP	\$38.52
010810008	UNIT 8, FROERER PLAZA, A CONDOMINIUM PROJECT, OGDEN CITY, WEBER COUNTY, UTAH.	TSE INVESTMENT LLC	\$14.24
010810009	UNIT 9, FROERER PLAZA, A CONDOMINIUM PROJECT, OGDEN CITY, WEBER COUNTY, UTAH.	TSE INVESTMENT LLC	\$11.55
010810010	UNIT 10, FROERER PLAZA, A CONDOMINIUM PROJECT, OGDEN CITY, WEBER COUNTY, UTAH.	FROERER FAMILY INVESTMENT LLC	\$12.35
010810011	PARKING AREA "A" FROERER PLAZA, A CONDOMINIUM PROJECT, OGDEN CITY, WEBER COUNTY, UTAH	FROERER PLAZA A CONDOMINIUM	\$140.85
010810012	PARKING AREA "B" FROERER PLAZA, A CONDOMINIUM PROJECT, OGDEN CITY, WEBER COUNTY, UTAH.	FROERER PLAZA A COND PROJECT	\$22.95
010830002	UNIT 102, OGDEN CITY CENTRE CONDOMINIUM PROJECT, AMENDED, OGDEN CITY, WEBER COUNTY, UTAH	BOYER WASHINGTON BOULEVARD	\$485.39
010830003	UNIT 201, OGDEN CITY CENTRE CONDOMINIUM PROJECT, AMENDED, OGDEN CITY, WEBER COUNTY, UTAH	BOYER WASHINGTON BOULEVARD	\$847.86
010830004	UNIT 301, OGDEN CITY CENTRE CONDOMINIUM PROJECT, AMENDED, OGDEN CITY, WEBER COUNTY, UTAH.	BOYER WASHINGTON BOULEVARD	\$816.23
010830006	UNIT 501, OGDEN CITY CENTRE CONDOMINIUM PROJECT, AMENDED, OGDEN CITY, WEBER COUNTY, UTAH	BOYER WASHINGTON BOULEVARD	\$432.66
010830007	UNIT 502, OGDEN CITY CENTRE CONDOMINIUM PROJECT, AMENDED, OGDEN CITY, WEBER COUNTY, UTAH	BOYER WASHINGTON BOULEVARD	\$306.72

EB 24750003 EB 14181100

TAX SERIAL NO.	LEGAL DESCRIPTION	OWNER	ASSESSMENT .071704%
010830008	UNIT 601, OGDEN CITY CENTRE CONDOMINIUM PROJECT, AMENDED, OGDEN CITY, WEBER COUNTY, UTAH	BOYER WASHINGTON BOULEVARD	\$820.40
010850002	UNIT A-2, WEBER CENTER (THE), OGDEN CITY, WEBER COUNTY, UTAH.	LAND OF OG L L C	\$378.62
010850004	UNIT A-4, WEBER CENTER (THE), OGDEN CITY, WEBER COUNTY, UTAH.	LAND OF OG L L C	\$4.52
010850005	UNIT B-1, WEBER CENTER (THE), OGDEN CITY, WEBER COUNTY, UTAH.	LAND OF OG L L C	\$1,398.94
010850008	UNIT C-1, WEBER CENTER (THE), OGDEN CITY, WEBER COUNTY, UTAH.	LAND OF OG L L C	\$440.31
010850009	UNIT C-2, WEBER CENTER (THE), OGDEN CITY, WEBER COUNTY, UTAH.	MAUGHAN FAMILY PARTNERSHIP	\$74.73
010850010	UNIT C-3, WEBER CENTER (THE), OGDEN CITY, WEBER COUNTY, UTAH.	MAUGHAN FAMILY PARTNERSHIP	\$289.90
010890001	ALL OF LOT 1, RIO GRAND SUBDIVISION, OGDEN CITY, WEBER COUNTY, UTAH.	LESCHEM, MIRI TRUSTEE	\$357.67
010890002	PART OF THE SOUTHEAST QUARTER OF SECTION 29, TOWNSHIP 6 NORTH, RANGE 1 WEST, SALT LAKE BASE & MERIDIAN, U S SURVEY, DESCRIBED AS FOLLOWS; ALL OF LOT 2, RIO GRAND SUBDIVISION, OGDEN CITY, WEBER COUNTY, UTAH. TOGETHER WITH ALL OF LOT 6 AND A PORTION OF LOT 5, BLOCK 34, PLAT A, OGDEN CITY, SURVEY, OGDEN CITY, WEBER COUNTY UTAH, BEING MORE PARTICULARLY DESCRIBED AS FOLLOWS; BEGINING AT THE NORTHWEST CORNER OF SAID LOT 6, SAID POINT BEING SOUTH 89D01'24" EAST 49 51 FEET ALONG THE LINE BETWEEN THE OGDEN CITY MONUMENTS AT THE INTERSECTIONS OF 23RD STREET AND WALL AVENUE AND 23RD STREET AND LINCOLN AVENUE AND SOUTH 00D58'36" WEST 49.50 FEET FROM THE CITY MONUMENT IN SAID INTERSECTION OF 23RD STREET AND WALL AVENUE, THENCE SOUTH 89D01'24" EAST ALONG THE NORTH LINE OF SAID LOT 6 AND THE NORTH LINE OF SAID LOT 2 400.07 FEET, THENCE SOUTH 00D59'12" WEST ALONG THE	COTTONWOOD SCOWCROFT L C	\$7,446.17

11-24-09 10:42 AM

E# 2976617

Pg 285

TAX SERIAL NO.	LEGAL DESCRIPTION	OWNER	ASSESSMENT .071704%
01090002	<p>EAST LINE OF SAID LOT 2 358.72 FEET, THENCE NORTH 88D14'37" WEST ALONG THE SOUTH LINE OF SAID LOT 2 266.65 FEET TO A POINT ON THE EAST LINE OF SAID LOT 5, THENCE SOUTH 00D58'24" WEST ALONG SAID LINE 16.37 FEET, THENCE NORTH 89D02'00" WEST 133.32 FEET TO A POINT ON THE WEST LINE OF SAID LOT 5, THENCE NORTH 00D58'00" EAST ALONG SAID WEST LINE AND THE WEST LINE OF SAID LOT 6, 371.48 FEET TO THE POINT OF BEGINNING.</p> <p>LESS AND EXCEPTING A LEASEHOLD INTEREST PURSUANT TO A CERTAIN MASTER LEASE AGREEMENT DATED NOVEMBER 4, 2002 BETWEEN GRANTOR & GRANTEE.</p>	COTTONWOOD SCOWCROFT L C	\$7,446.17
01090001	<p>ALL OF UNIT 1, ALTICE CORNER CONDOMINIUMS, OGDEN CITY, WEBER COUNTY, UTAH.</p> <p>TOGETHER WITH THE FOLLOWING RIGHT OF WAY A PART OF BLOCK 23, PLAT A, OGDEN CITY SURVEY, WEBER COUNTY, UTAH, BEGINNING AT A POINT 130.00 FEET NORTH 0D58'00" EAST AND 39.25 FEET SOUTH 89D02'00" EAST FROM THE SOUTHWEST CORNER OF LOT 2 IN SAID BLOCK 23, RUNNING THENCE NORTH 0D58'00" EAST 27.75 FEET TO THE SOUTH LINE OF AN EXISTING 15.0 FOOT RIGHT OF WAY, THENCE SOUTH 89D02'00" EAST 12.25 FEET ALONG SAID LINE, THENCE SOUTH 0D58'00" WEST 27.75 FEET, THENCE NORTH 89D02'00" WEST 12.25 FEET TO THE POINT OF BEGINNING. (E#1869993 BK 2256 PG 267B)</p> <p>TOGETHER WITH THE FOLLOWING RIGHT OF WAY; A PART OF BLOCK 23, PLAT A, OGDEN CITY SURVEY, WEBER COUNTY, UTAH; BEGINNING AT A POINT 130.00 FEET NORTH 0D58'00" EAST AND 39.25 FEET SOUTH 89D02'00" EAST FROM THE SOUTHWEST CORNER OF LOT 2 IN SAID BLOCK 23, RUNNING THENCE NORTH 0D58'00" EAST 27.75 FEET TO THE SOUTH LINE OF A 15.0 FOOT RIGHT OF WAY, THENCE SOUTH 89D02'00" EAST 13.50 ALONG SAID LINE, THENCE SOUTH 0D58'00" WEST 27.75 FEET, THENCE NORTH 89D02'00" WEST 13.50 FEET TO THE POINT OF BEGINNING. (E#1869993 BK 2256 PG 267B).</p>	ALTICE INVESTMENTS INC	\$117.45
01090002	<p>ALL OF UNIT 2, ALTICE CORNER CONDOMINIUMS, OGDEN CITY, WEBER COUNTY, UTAH.</p> <p>TOGETHER WITH THE FOLLOWING RIGHT OF WAY, A PART OF BLOCK 23, PLAT A, OGDEN CITY SURVEY, WEBER COUNTY, UTAH, BEGINNING AT A POINT 130.00 FEET NORTH 0D58'00" EAST AND 39.25 FEET SOUTH 89D02'00" EAST FROM THE SOUTHWEST CORNER OF LOT 2 IN</p>	ALTICE INVESTMENTS INC	\$137.30

2 9 7 6 6 1 7

286

TAX SERIAL NO.	LEGAL DESCRIPTION	OWNER	ASSESSMENT .071704%
----------------	-------------------	-------	---------------------

010900002

SAID BLOCK 23, RUNNING THENCE NORTH 0D58'00" EAST 27.75 FEET TO THE SOUTH LINE OF AN EXISTING 15.0 FOOT RIGHT OF WAY, THENCE SOUTH 89D02'00" EAST 12.25 FEET ALONG SAID LINE, THENCE SOUTH 89D02'00" EAST 12.25 FEET ALONG SAID LINE, THENCE SOUTH 0D58'00" WEST 27.75 FEET, THENCE NORTH 89D02'00" WEST 12.25 FEET TO THE POINT OF BEGINNING. (E#1869993 BK 2256 PG 2678).

TOGETHER WITH THE FOLLOWING RIGHT OF WAY A PART OF BLOCK 23, PLAT A, OGDEN CITY SURVEY, WEBER COUNTY, UTAH, BEGINNING AT A POINT 130.00 FEET NORTH 0D58'00" EAST AND 92.25 FEET SOUTH 89D02'00" EAST FROM THE SOUTHWEST CORNER OF LOT 2 IN SAID BLOCK 23, RUNNING THENCE NORTH 0D58'00" EAST 27.75 FEET TO THE SOUTH LINE OF A 15.0 FOOT RIGHT OF WAY, THENCE SOUTH 89D02'00" EAST 13.50 FEET ALONG SAID LINE, THENCE SOUTH 0D58'00" WEST 27.75 FEET, THENCE NORTH 89D02'00" WEST 13.50 FEET TO THE POINT OF BEGINNING (E# 1869993 BK 2256 PG 2678).

ALTICE INVESTMENTS INC

\$137.30

010900003

ALL OF UNIT 3, ALTICE CORNER CONDOMINIUMS, OGDEN CITY, WEBER COUNTY, UTAH.

TOGETHER WITH THE FOLLOWING RIGHT OF WAY, A PART OF BLOCK 23, PLAT A, OGDEN CITY SURVEY, WEBER COUNTY, UTAH, BEGINNING AT A POINT 130.00 FEET NORTH 0D58'00" EAST AND 39.25 FEET SOUTH 89D02'00" EAST FROM THE SOUTHWEST CORNER OF LOT 2 IN SAID BLOCK 23, RUNNING THENCE NORTH 0D58'00" EAST 27.75 FEET TO THE SOUTH LINE OF AN EXISTING 15.0 FOOT RIGHT OF WAY, THENCE SOUTH 89D02'00" EAST 12.25 FEET ALONG SAID LINE, THENCE SOUTH 0D58'00" WEST 27.75 FEET, THENCE NORTH 89D02'00" WEST 12.25 FEET TO THE POINT OF BEGINNING. (E#1869993 BK 2256 PG 2678).

TOGETHER WITH THE FOLLOWING RIGHT OF WAY, A PART OF BLOCK 23, PLAT A, OGDEN CITY SURVEY, WEBER COUNTY, UTAH, BEGINNING AT A POINT 130.00 FEET NORTH 0D58'00" EAST AND 92.25 FEET SOUTH 89D02'00" EAST FROM THE SOUTHWEST CORNER OF LOT 2, IN SAID BLOCK 23, RUNNING THENCE NORTH 0D58'00" EAST 27.75 FEET TO THE SOUTH LINE OF 15.0 FOOT RIGHT OF WAY, THENCE SOUTH 89D02'00" EAST 13.50 ALONG SAID LINE, THENCE SOUTH 0D58'00" WEST 27.75 FEET, THENCE NORTH 89D02'00" WEST 13.50 FEET TO THE POINT OF BEGINNING. (E# 1869993 BK 2256 PG 2678)

ALTICE INVESTMENTS INC

\$50.86

2009-11-18 14:48:14

TAX SERIAL NO.	LEGAL DESCRIPTION	OWNER	ASSESSMENT .071704%
01090004	<p>ALL OF UNIT 4, ALTICE CORNER CONDOMINIUMS, OGDEN CITY, WEBER COUNTY, UTAH.</p> <p>TOGETHER WITH THE FOLLOWING RIGHT OF WAY, A PART OF BLOCK 23, PLAT A, OGDEN CITY, WEBER COUNTY, UTAH, BEGINNING AT A POINT 130.00 FEET NORTH 0D58'00" EAST AND 39.25 FEET SOUTH 89D02'00" EAST FROM THE SOUTHEAST CORNER OF LOT 2 IN SAID BLOCK 23, RUNNING THENCE NORTH 0D58'00" EAST 27.75 FEET TO THE SOUTH LINE OF AN EXISTING 15.0 FOOT RIGHT OF WAY, THENCE SOUTH 89D02'00" EAST 12.25 FEET ALONG SAID LINE, THENCE SOUTH 0D58'00" WEST 27.75 FEET, THENCE NORTH 89D02'00" WEST 12.25 FEET TO THE POINT OF BEGINNING. (E#18669993 BK 2256 PG 2678).</p> <p>TOGETHER WITH THE FOLLOWING RIGHT OF WAY, A PART OF BLOCK 23, PLAT A, OGDEN CITY SURVEY, WEBER COUNTY, UTAH, BEGINNING AT A POINT 130.00 FEET NORTH 0D58'00" EAST AND 92.25 FEET SOUTH 89D02'00" EAST FROM THE SOUTHWEST CORNER OF LOT 2 IN SAID BLOCK 23, RUNNING THENCE NORTH 0D58'00" EAST 27.75 FEET TO THE SOUTH LINE OF A 15.0 FOOT RIGHT OF WAY, THENCE SOUTH 89D02'00" EAST 13.50 ALONG SAID LINE, THENCE SOUTH 0D58'00" WEST 27.75 FEET, THENCE NORTH 89D02'00" WEST 13.50 FEET TO THE POINT OF BEGINNING. (E#18669993 BK 2256 PG 2678).</p>	WRA PROPERTIES LLC	\$333.48
010910001	UNIT 1A, 25TH STREET UNION SQUARE CONDOMINIUMS PHASE 1, OGDEN CITY, WEBER COUNTY, UTAH.	SHANBRA PROPERTIES LC	\$74.38
010910003	UNIT 3A, 25TH STREET UNION SQUARE CONDOMINIUMS PHASE 1, OGDEN CITY, WEBER COUNTY, UTAH.	WILTSE, CAROL	\$67.73
010910005	UNIT 5A, 25TH STREET UNION SQUARE CONDOMINIUMS PHASE 1, OGDEN CITY, WEBER COUNTY, UTAH.	WILTSE, CAROL	\$67.73
010910007	UNIT 7A, 25TH STREET UNION SQUARE CONDOMINIUMS PHASE 1, OGDEN CITY, WEBER COUNTY, UTAH.	RICHTER, PATRICIA L	\$65.27
010910008	UNIT 9A, 25TH STREET UNION SQUARE CONDOMINIUMS PHASE 1, OGDEN CITY, WEBER COUNTY, UTAH.	L'L REDS LLC	\$67.73

FILED 2009 NOV 18 11:45 AM

TAX SERIAL NO.	LEGAL DESCRIPTION	OWNER	ASSESSMENT .071704%
010910011	UNIT 11A, 25TH STREET UNION SQUARE CONDOMINIUMS PHASE 1, OGDEN CITY, WEBER COUNTY, UTAH.	RESILIENT OGDEN LC	\$69.81
010910013	UNIT 13A, 25TH STREET UNION SQUARE CONDOMINIUMS PHASE 1, OGDEN CITY, WEBER COUNTY, UTAH.	GLASMANN, MICHAEL J	\$71.01
010910015	UNIT 15A, 25TH STREET UNION SQUARE CONDOMINIUMS PHASE 1, OGDEN CITY, WEBER COUNTY, UTAH.	JORDAN, EDWARD A & WF	\$70.66
010910017	UNIT 1B, 25TH STREET UNION SQUARE CONDOMINIUMS PHASE 1, OGDEN CITY, WEBER COUNTY, UTAH.	RICHTER, PATRICIA L TRUSTEE	\$68.76
010910019	UNIT 3B, 25TH STREET UNION SQUARE CONDOMINIUMS PHASE 1, OGDEN CITY, WEBER COUNTY, UTAH.	JORGENSEN, REBECCA L ETAL	\$69.50
010910021	UNIT 5B, 25TH STREET UNION SQUARE CONDOMINIUMS PHASE 1, OGDEN CITY, WEBER COUNTY, UTAH	JORGENSEN, REBECCA L ETAL	\$66.06
010910023	UNIT 7B, 25TH STREET UNION SQUARE CONDOMINIUMS PHASE 1, OGDEN CITY, WEBER COUNTY, UTAH.	JONES, BARBARA D	\$65.11
010910025	UNIT 9B, 25TH STREET UNION SQUARE CONDOMINIUMS PHASE 1, OGDEN CITY, WEBER COUNTY, UTAH.	TIMELESS ATTIC L L C	\$68.99
010910027	UNIT 11B, 25TH STREET UNION SQUARE CONDOMINIUMS PHASE 1, OGDEN CITY, WEBER COUNTY, UTAH.	ROSATO, RODNEY J & WF	\$69.75
010920001	ALL OF LOT 1, TWIN RIVERS SUBDIVISION, OGDEN CITY, WEBER COUNTY, UTAH	BOYER 1ST SOUTH ASSOCIATES LTD	\$10,589.95
010930002	ALL OF LOT 2, OGDEN CITY ENTERTAINMENT SUBDIVISION PHASE 1, OGDEN CITY, WEBER COUNTY, UTAH.	PROPERTY RESERV INC	\$8,937.36

2009-11-18 14:14:11

TAX SERIAL NO.	LEGAL DESCRIPTION	OWNER	ASSESSMENT .071704%
010960001	UNIT 1, TIME SQUARE CONDOMINIUMS, OGDEN CITY, WEBER COUNTY, UTAH.	INDIGOSAGE GALLERIES LLC	\$66.26
010960002	UNIT 2, TIME SQUARE CONDOMINIUMS, OGDEN CITY, WEBER COUNTY, UTAH.	INDIGOSAGE GALLERIES LLC	\$273.06
010960003	UNIT 3, TIME SQUARE CONDOMINIUMS, OGDEN CITY, WEBER COUNTY, UTAH.	INDIGOSAGE GALLERIES LLC	\$80.11
010960004	UNIT 4, TIME SQUARE CONDOMINIUMS, OGDEN CITY, WEBER COUNTY, UTAH.	KHW LLC	\$273.15
010960005	UNIT 5, TIME SQUARE CONDOMINIUMS, OGDEN CITY, WEBER COUNTY, UTAH.	LIRA, MARILYN I	\$96.25
010960006	UNIT 6, TIME SQUARE CONDOMINIUMS, OGDEN CITY, WEBER COUNTY, UTAH.	STEVALA INVESTMENTS LLC ETAL	\$466.24
010960010	UNIT 10, TIME SQUARE CONDOMINIUMS, OGDEN CITY, WEBER COUNTY, UTAH	PARLOR LLC	\$98.88
010960011	UNIT 11, TIME SQUARE CONDOMINIUMS, OGDEN CITY, WEBER COUNTY, UTAH.	NEDGO PROPERTIES TWO LLC	\$200.37
010960012	UNIT 12, TIME SQUARE CONDOMINIUMS, OGDEN CITY, WEBER COUNTY, UTAH.	KRISTOPHER K GREENWOOD LC	\$228.02
010960013	UNIT 13, TIME SQUARE CONDOMINIUMS, OGDEN CITY, WEBER COUNTY, UTAH.	GREENWOOD, KRIS	\$74.67
010960014	UNIT 14, TIME SQUARE CONDOMINIUMS, OGDEN CITY, WEBER COUNTY, UTAH.	GREENWOOD, KRIS	\$64.44

FILE 2449003 PG 144 OF 174

TAX SERIAL NO.	LEGAL DESCRIPTION	OWNER	ASSESSMENT .071704%
010960015	UNIT 15, TIME SQUARE CONDOMINIUMS, OGDEN CITY, WEBER COUNTY, UTAH	KRISTOPHER K GREENWOOD LC	\$72.56
010960016	UNIT 16, TIME SQUARE CONDOMINIUMS, OGDEN CITY, WEBER COUNTY, UTAH.	KRISTOPHER K GREENWOOD LC	\$155.45
010970001	RETAIL UNIT 101, EARNSHAW CONDOMINIUM (THE), OGDEN CITY, WEBER COUNTY, UTAH.	GDP MANAGEMENT LLC	\$700.02
010970002	OFFICE UNIT 201, EARNSHAW CONDOMINIUM (THE), OGDEN CITY, WEBER COUNTY, UTAH.	D E OGDEN DEVELOPMENT LLC	\$81.22
010970003	OFFICE UNIT 202, EARNSHAW CONDOMINIUM (THE), OGDEN CITY, WEBER COUNTY, UTAH.	D E OGDEN DEVELOPMENT LLC	\$95.34
010970004	OFFICE UNIT 203, EARNSHAW CONDOMINIUM (THE), OGDEN CITY, WEBER COUNTY, UTAH.	D E OGDEN DEVELOPMENT LLC	\$90.63
010970005	OFFICE UNIT 204, EARNSHAW CONDOMINIUM (THE), OGDEN CITY, WEBER COUNTY, UTAH.	D E OGDEN DEVELOPMENT LLC	\$99.46
010980002	UNIT 2, BAMBERGER SQUARE CONDOMINIUM, OGDEN CITY, WEBER COUNTY, UTAH.	BARTHOLOMEW PROPERTIES LLC	\$75.29
010980004	UNIT 4, BAMBERGER SQUARE CONDOMINIUM, OGDEN CITY, WEBER COUNTY, UTAH.	STOCKDALE, J PAUL	\$75.29
010980005	UNIT 5, BAMBERGER SQUARE CONDOMINIUM, OGDEN CITY, WEBER COUNTY, UTAH.	BRADISON INVESTMENTS LLC	\$148.77
010980006	UNIT 6, BAMBERGER SQUARE CONDOMINIUM, OGDEN CITY, WEBER COUNTY, UTAH.	BRADISON INVESTMENTS LLC	\$148.77

2449003 P 143 B 173

TAX SERIAL NO.	LEGAL DESCRIPTION	OWNER	ASSESSMENT .071704%
010980007	UNIT 7, BAMBERGER SQUARE CONDOMINIUM, OGDEN CITY, WEBER COUNTY, UTAH.	BAMBERGER SQUARE PARTNERSHIP	\$153.77
010980008	UNIT 8, BAMBERGER SQUARE CONDOMINIUM, OGDEN CITY, WEBER COUNTY, UTAH.	FARR, STEPHEN W 1/2 &	\$78.25
010980009	UNIT 9, BAMBERGER SQUARE CONDOMINIUM, OGDEN CITY, WEBER COUNTY, UTAH.	FARR, STEPHEN W &	\$62.26
010990002	ALL OF LOT 6, OGDEN CITY ENTERTAINMENT SUBDIVISION-PHASE 2 (AMENDED), OGDEN CITY, WEBER COUNTY UTAH.	OGDEN CITY REDEVELOPMENT AGENCY	\$0.00
010990006	ALL OF LOT 10A, OGDEN CITY ENTERTAINMENT SUBDIVISION-PHASE 2 (AMENDED), OGDEN CITY, WEBER COUNTY, UTAH.	OGDEN CITY REDEVELOPMENT AGENCY	\$0.00
011000004	PART OF BLOCK 32, PLAT "A" OGDEN CITY SURVEY, OGDEN CITY, WEBER COUNTY, UTAH MORE PARTICULARLY DESCRIBED AS FOLLOWS BEGINNING AT THE INTERSECTION OF THE EASTERLY RIGHT OF WAY LINE OF KIESEL AVENUE AND THE SOUTHERLY RIGHT OF WAY LINE OF 23RD STREET SAID POINT ALSO BEING THE NORTHWEST CORNER OF LOT 11C OGDEN CITY ENTERTAINMENT SUBDIVISION-PHASE 2 (AMENDED) LOT 11 2ND AMENDMENT RUNNING THENCE SOUTH 88D42'50" EAST 187.28 FEET ALONG SAID SOUTHERLY RIGHT OF WAY LINE OF 23RD STREET TO THE WEST RIGHT OF WAY LINE OF WASHINGTON BOULEVARD, THENCE SOUTH 1D18'08" WEST 194.30 FEET ALONG SAID WEST RIGHT OF WAY LINE, THENCE NORTH 88D40'03" WEST 83.34 FEET, THENCE NORTH 30D00'04" WEST 8.49 FEET, THENCE NORTH 88D41'52" WEST 89.53 FEET TO THE EASTERLY RIGHT OF WAY LINE OF KIESEL AVENUE, THENCE NORTH 1D18'08" EAST 185.95 FEET ALONG SAID EASTERLY RIGHT OF WAY LINE KIESEL AVENUE TO THE POINT OF BEGINNING. CONTAINS 35639 SQUARE FEET OR 0.818 ACRE (E# 2361731)	OGDEN CITY REDEVELOPMENT	\$0.00
011010001	UNITS 1A, 1B, 1C AND 1D, ASHTON SQUARE CONDOMINIUM, OGDEN CITY, WEBER COUNTY, UTAH.	SUBURBAN LAND RESERVE INC	\$161.88
011010002	UNIT 2, ASHTON SQUARE CONDOMINIUM, OGDEN CITY, WEBER COUNTY,	SUBURBAN LAND RESERVE INC	\$7.17

EH 2449005 78 449 OF 174

TAX SERIAL NO.	LEGAL DESCRIPTION	OWNER	ASSESSMENT .071704%
011010002	UTAH	SUBURBAN LAND RESERVE INC	\$7.17
011010003	UNIT 3, ASHTON SQUARE CONDOMINIUM, OGDEN CITY, WEBER COUNTY, UTAH.	SUBURBAN LAND RESERVE INC	\$7.17
011010004	UNIT 4, ASHTON SQUARE CONDOMINIUM, OGDEN CITY, WEBER COUNTY, UTAH.	SUBURBAN LAND RESERVE INC	\$7.17
011010005	UNIT 5, ASHTON SQUARE CONDOMINIUM, OGDEN CITY, WEBER COUNTY, UTAH.	SUBURBAN LAND RESERVE INC	\$7.17
011010006	UNIT 6, ASHTON SQUARE CONDOMINIUM, OGDEN CITY, WEBER COUNTY, UTAH.	SUBURBAN LAND RESERVE INC	\$7.17
011010007	UNIT 7, ASHTON SQUARE CONDOMINIUM, OGDEN CITY, WEBER COUNTY, UTAH.	SUBURBAN LAND RESERVE INC	\$7.17
011010008	UNIT 8, ASHTON SQUARE CONDOMINIUM, OGDEN CITY, WEBER COUNTY, UTAH	SUBURBAN LAND RESERVE INC	\$7.17
011010009	UNIT 9, ASHTON SQUARE CONDOMINIUM, OGDEN CITY, WEBER COUNTY, UTAH.	SUBURBAN LAND RESERVE INC	\$7.17
011010010	UNIT 10, ASHTON SQUARE CONDOMINIUM, OGDEN CITY, WEBER COUNTY, UTAH.	SUBURBAN LAND RESERVE INC	\$7.17
011010011	UNIT 11, ASHTON SQUARE CONDOMINIUM, OGDEN CITY, WEBER COUNTY, UTAH.	SUBURBAN LAND RESERVE INC.	\$7.17
011010012	UNIT 12, ASHTON SQUARE CONDOMINIUM, OGDEN CITY, WEBER COUNTY, UTAH.	SUBURBAN LAND RESERVE INC	\$7.17
011010013	UNIT 13, ASHTON SQUARE CONDOMINIUM, OGDEN CITY, WEBER COUNTY,	SUBURBAN LAND RESERVE INC	\$7.17

PH 244900570 150 4175

293

TAX SERIAL NO.	LEGAL DESCRIPTION	OWNER	ASSESSMENT .071704%
011010013	UTAH.	SUBURBAN LAND RESERVE INC	\$7.17
011010014	UNIT 14, ASHTON SQUARE CONDOMINIUM, OGDEN CITY, WEBER COUNTY, UTAH.	SUBURBAN LAND RESERVE INC	\$7.17
011010015	UNIT 15, ASHTON SQUARE CONDOMINIUM, OGDEN CITY, WEBER COUNTY, UTAH.	SUBURBAN LAND RESERVE INC	\$7.17
011010016	UNIT 16, ASHTON SQUARE CONDOMINIUM, OGDEN CITY, WEBER COUNTY, UTAH.	SUBURBAN LAND RESERVE INC	\$7.17
011010017	UNIT 17, ASHTON SQUARE CONDOMINIUM, OGDEN CITY, WEBER COUNTY, UTAH.	SUBURBAN LAND RESERVE INC	\$7.17
011010018	UNIT 18, ASHTON SQUARE CONDOMINIUM, OGDEN CITY, WEBER COUNTY, UTAH.	SUBURBAN LAND RESERVE INC	\$7.17
011010019	UNIT 19, ASHTON SQUARE CONDOMINIUM, OGDEN CITY, WEBER COUNTY, UTAH.	SUBURBAN LAND RESERVE INC	\$7.17
011010020	UNIT 20, ASHTON SQUARE CONDOMINIUM, OGDEN CITY, WEBER COUNTY, UTAH.	SUBURBAN LAND RESERVE INC	\$7.17
011010021	UNIT 21, ASHTON SQUARE CONDOMINIUM, OGDEN CITY, WEBER COUNTY, UTAH.	SUBURBAN LAND RESERVE INC	\$7.17
011010022	UNIT 22, ASHTON SQUARE CONDOMINIUM, OGDEN CITY, WEBER COUNTY, UTAH.	SUBURBAN LAND RESERVE INC	\$7.17
011010023	UNIT 23, ASHTON SQUARE CONDOMINIUM, OGDEN CITY, WEBER COUNTY, UTAH.	SUBURBAN LAND RESERVE INC	\$7.17
011010024	UNIT 24, ASHTON SQUARE CONDOMINIUM, OGDEN CITY, WEBER COUNTY, UTAH.	SUBURBAN LAND RESERVE INC	\$7.17

ER 2449005 P8 152 06 1409

TAX SERIAL NO.	LEGAL DESCRIPTION	OWNER	ASSESSMENT .071704%
011010024	UTAH.	SUBURBAN LAND RESERVE INC	\$7.17
011010025	UNIT 25, ASHTON SQUARE CONDOMINIUM, OGDEN CITY, WEBER COUNTY, UTAH.	SUBURBAN LAND RESERVE INC	\$7.17
011010026	UNIT 26, ASHTON SQUARE CONDOMINIUM, OGDEN CITY, WEBER COUNTY, UTAH	SUBURBAN LAND RESERVE INC	\$7.17
011010027	UNIT 27, ASHTON SQUARE CONDOMINIUM, OGDEN CITY, WEBER COUNTY, UTAH.	SUBURBAN LAND RESERVE INC	\$7.17
011010028	UNIT 28, ASHTON SQUARE CONDOMINIUM, OGDEN CITY, WEBER COUNTY, UTAH.	SUBURBAN LAND RESERVE INC	\$7.17
011010029	UNIT 29, ASHTON SQUARE CONDOMINIUM, OGDEN CITY, WEBER COUNTY, UTAH.	SUBURBAN LAND RESERVE INC	\$7.17
011010030	UNIT 30, ASHTON SQUARE CONDOMINIUM, OGDEN CITY, WEBER COUNTY, UTAH.	SUBURBAN LAND RESERVE INC	\$7.17
011010031	UNIT 31, ASHTON SQUARE CONDOMINIUM, OGDEN CITY, WEBER COUNTY, UTAH.	SUBURBAN LAND RESERVE INC	\$7.17
011010032	UNIT 32, ASHTON SQUARE CONDOMINIUM, OGDEN CITY, WEBER COUNTY, UTAH.	SUBURBAN LAND RESERVE INC	\$7.17
011010033	UNIT 33, ASHTON SQUARE CONDOMINIUM, OGDEN CITY, WEBER COUNTY, UTAH.	SUBURBAN LAND RESERVE INC	\$7.17
011010034	UNIT 34, ASHTON SQUARE CONDOMINIUM, OGDEN CITY, WEBER COUNTY, UTAH	SUBURBAN LAND RESERVE INC	\$7.17
011010035	UNIT 35, ASHTON SQUARE CONDOMINIUM, OGDEN CITY, WEBER COUNTY,	SUBURBAN LAND RESERVE INC	\$7.17

2009-11-18 15:22:11

295

TAX SERIAL NO.	LEGAL DESCRIPTION	OWNER	ASSESSMENT .071704%
011010035	UTAH.	SUBURBAN LAND RESERVE INC	\$7.17
011010036	UNIT 36, ASHTON SQUARE CONDOMINIUM, OGDEN CITY, WEBER COUNTY, UTAH.	SUBURBAN LAND RESERVE INC	\$7.17
011010037	UNIT 37, ASHTON SQUARE CONDOMINIUM, OGDEN CITY, WEBER COUNTY, UTAH.	SUBURBAN LAND RESERVE INC	\$7.17
011010038	UNIT 38, ASHTON SQUARE CONDOMINIUM, OGDEN CITY, WEBER COUNTY, UTAH.	SUBURBAN LAND RESERVE INC	\$7.17
011010039	UNIT 39, ASHTON SQUARE CONDOMINIUM, OGDEN CITY, WEBER COUNTY, UTAH.	SUBURBAN LAND RESERVE INC	\$7.17
011010040	UNIT 40, ASHTON SQUARE CONDOMINIUM, OGDEN CITY, WEBER COUNTY, UTAH.	SUBURBAN LAND RESERVE INC	\$7.17
011010041	UNIT 41, ASHTON SQUARE CONDOMINIUM, OGDEN CITY, WEBER COUNTY, UTAH.	SUBURBAN LAND RESERVE INC	\$7.17
011010042	UNIT 42, ASHTON SQUARE CONDOMINIUM, OGDEN CITY, WEBER COUNTY, UTAH.	SUBURBAN LAND RESERVE INC	\$7.17
011010043	UNIT 43, ASHTON SQUARE CONDOMINIUM, OGDEN CITY, WEBER COUNTY, UTAH.	SUBURBAN LAND RESERVE INC	\$7.17
011010044	UNIT 44, ASHTON SQUARE CONDOMINIUM, OGDEN CITY, WEBER COUNTY, UTAH.	SUBURBAN LAND RESERVE INC	\$7.17
011010045	UNIT 45, ASHTON SQUARE CONDOMINIUM, OGDEN CITY, WEBER COUNTY, UTAH.	SUBURBAN LAND RESERVE INC	\$7.17
011010046	UNIT 46, ASHTON SQUARE CONDOMINIUM, OGDEN CITY, WEBER COUNTY,	SUBURBAN LAND RESERVE INC	\$7.17

2009-11-18 10:54:42 AM

TAX SERIAL NO.	LEGAL DESCRIPTION	OWNER	ASSESSMENT .071704%
011010046	UTAH.	SUBURBAN LAND RESERVE INC	\$7.17
011010047	UNIT 47, ASHTON SQUARE CONDOMINIUM, OGDEN CITY, WEBER COUNTY, UTAH.	SUBURBAN LAND RESERVE INC	\$7.17
011010048	UNIT 48, ASHTON SQUARE CONDOMINIUM, OGDEN CITY, WEBER COUNTY, UTAH	SUBURBAN LAND RESERVE INC	\$7.17
011010049	UNIT 49, ASHTON SQUARE CONDOMINIUM, OGDEN CITY, WEBER COUNTY, UTAH.	SUBURBAN LAND RESERVE INC	\$7.17
011010050	UNIT 50, ASHTON SQUARE CONDOMINIUM, OGDEN CITY, WEBER COUNTY, UTAH.	SUBURBAN LAND RESERVE INC	\$7.17
011010051	UNIT 51, ASHTON SQUARE CONDOMINIUM, OGDEN CITY, WEBER COUNTY, UTAH	SUBURBAN LAND RESERVE INC	\$7.17
011010052	UNIT 52, ASHTON SQUARE CONDOMINIUM, OGDEN CITY, WEBER COUNTY, UTAH.	SUBURBAN LAND RESERVE INC	\$7.17
011010053	UNIT 53, ASHTON SQUARE CONDOMINIUM, OGDEN CITY, WEBER COUNTY, UTAH.	SUBURBAN LAND RESERVE INC	\$7.17
011010054	UNIT 54, ASHTON SQUARE CONDOMINIUM, OGDEN CITY, WEBER COUNTY, UTAH.	SUBURBAN LAND RESERVE INC	\$7.17
011010055	UNIT 55, ASHTON SQUARE CONDOMINIUM, OGDEN CITY, WEBER COUNTY, UTAH.	SUBURBAN LAND RESERVE INC	\$7.17
011010056	UNIT 56, ASHTON SQUARE CONDOMINIUM, OGDEN CITY, WEBER COUNTY, UTAH.	SUBURBAN LAND RESERVE INC	\$7.17
011010057	UNIT 57, ASHTON SQUARE CONDOMINIUM, OGDEN CITY, WEBER COUNTY,	SUBURBAN LAND RESERVE INC	\$7.17

2449003 Pg 151 of 174

297

TAX SERIAL NO.	LEGAL DESCRIPTION	OWNER	ASSESSMENT .071704%
011010057	UTAH.	SUBURBAN LAND RESERVE INC	\$7.17
011010058	UNIT 58, ASHTON SQUARE CONDOMINIUM, OGDEN CITY, WEBER COUNTY, UTAH.	SUBURBAN LAND RESERVE INC	\$7.17
011010059	UNIT 59, ASHTON SQUARE CONDOMINIUM, OGDEN CITY, WEBER COUNTY, UTAH.	SUBURBAN LAND RESERVE INC	\$7.17
011010060	UNIT 60, ASHTON SQUARE CONDOMINIUM, OGDEN CITY, WEBER COUNTY, UTAH.	SUBURBAN LAND RESERVE INC	\$7.17
011010061	UNIT 61, ASHTON SQUARE CONDOMINIUM, OGDEN CITY, WEBER COUNTY, UTAH.	SUBURBAN LAND RESERVE INC	\$7.17
011010062	UNIT 62, ASHTON SQUARE CONDOMINIUM, OGDEN CITY, WEBER COUNTY, UTAH.	SUBURBAN LAND RESERVE INC	\$7.17
011010063	UNIT 63, ASHTON SQUARE CONDOMINIUM, OGDEN CITY, WEBER COUNTY, UTAH.	SUBURBAN LAND RESERVE INC	\$7.17
011010064	UNIT 64, ASHTON SQUARE CONDOMINIUM, OGDEN CITY, WEBER COUNTY, UTAH.	SUBURBAN LAND RESERVE INC	\$7.17
011020001	ALL OF LOT 1, OGDEN CITY PLAZA SUBDIVISION, OGDEN CITY, WEBER COUNTY, UTAH. SUBJECT TO AND TOGETHER WITH ALL RIGHT OF WAY PER DEDICATION PLAT 68-44	OGDEN CITY PLAZA INVESTORS LTD	\$3,761.55
011020002	ALL OF LOT 2, OGDEN CITY PLAZA SUBDIVISION, OGDEN CITY, WEBER COUNTY, UTAH. SUBJECT TO AND TOGETHER WITH ALL RIGHT OF WAY PER DEDICATION PLAT 68-44.	OGDEN CITY PLAZA INVESTORS LTD	\$1,815.99
011020003	ALL OF LOT 3, OGDEN CITY PLAZA SUBDIVISION, OGDEN CITY, WEBER	OGDEN CITY PLAZA INVESTORS LTD	\$262.78

EX 2499003 PG 152 OF 174

TAX SERIAL NO.	LEGAL DESCRIPTION	OWNER	ASSESSMENT .071704%
011020003	COUNTY, UTAH SUBJECT TO AND TOGETHER WITH ALL RIGHT OF WAY PER DEDICATION PLAT 68-44	OGDEN CITY PLAZA INVESTORS LTD	\$262.78
011030004	RETAIL UNIT A102, JUNCTION CONDOMINIUMS (THE), OGDEN CITY, WEBER COUNTY, UTAH.	OGDEN CITY REDEVELOPMENT	\$0.00
011030005	RETAIL UNIT B102, JUNCTION CONDOMINIUMS (THE), OGDEN CITY, WEBER COUNTY, UTAH.	OGDEN CITY REDEVELOPMENT	\$0.00
011030006	RETAIL UNIT F102, JUNCTION CONDOMINIUMS (THE), OGDEN CITY, WEBER COUNTY, UTAH.	OGDEN CITY REDEVELOPMENT	\$0.00
011030009	RETAIL PARKING UNIT, JUNCTION CONDOMINIUMS (THE), OGDEN CITY, WEBER COUNTY, UTAH.	OGDEN CITY REDEVELOPMENT	\$0.00
011040001	ALL OF LOT 11D, OGDEN CITY ENTERTAINMENT SUBDIVISION, PHASE 2, 3RD AMENDMENT, OGDEN CITY, WEBER COUNTY, UTAH.	OGDEN CITY REDEVELOPMENT	\$0.00
011040002	ALL OF LOT 11E, OGDEN CITY ENTERTAINMENT SUBDIVISION, PHASE 2, 3RD AMENDMENT, OGDEN CITY, WEBER COUNTY, UTAH.	OGDEN CITY REDEVELOPMENT	\$0.00
020490015	PART OF LOTS 1 AND 6, AND A PART OF THE SURPLUS LAND, IN BLOCK 66, PLAT "C", OF OGDEN CITY SURVEY. BEGINNING AT A POINT 35.65 FEET SOUTH 33D40' WEST FROM THE MOST WESTERLY CORNER OF SAID LOT 1, AND RUNNING THENCE SOUTH 33D40' WEST 86.70 FEET. THENCE SOUTH 89D02' EAST 216.63 FEET, THENCE SOUTH 47D44' EAST 37.86 FEET ALONG ROAD TO SOUTHEAST PROPERTY CORNER, THENCE NORTH 0D58' EAST 97.66 FEET TO A POINT WHICH IS 198.10 FEET SOUTH 89D02' EAST FROM THE POINT OF BEGINNING; THENCE SOUTH 89D02' EAST 30.84 FEET TO EAST PROPERTY LINE, THENCE NORTH 174.39 FEET TO THE SOUTH LINE OF PARK BLVD, THENCE SOUTH 84D15' WEST ALONG PARK BLVD, 40 FEET, MORE OR LESS, THENCE SOUTHWESTERLY ALONG PARK BLVD ALONG A 222.04 FOOT RADIUS CURVE TO THE LEFT A DISTANCE OF 222.83 FEET, MORE OR LESS, THENCE SOUTH 26D45' WEST 54.14 FEET, MORE OR LESS, ALONG	PRAIRIE DINING INC	\$426.79

2449003 PG 156 OF 174

TAX SERIAL NO.	LEGAL DESCRIPTION	OWNER	ASSESSMENT .071704%
020490015	PARK BLVD TO A POINT NORTH 89D02' WEST OF BEGINNING, THENCE SOUTH 88D02' EAST 7 43 FEET TO THE POINT OF BEGINNING. EXCEPTING THAT PORTION LYING WITHIN PARK BLVD ADJACENT TO COURSE RUNNING SOUTH 33D40' WEST 86 70 FEET.	PRAIRIE DINING INC	\$426.79
020500002	PART OF LOT 6, BLOCK 66, PLAT C, OGDEN CITY SURVEY, WEBER COUNTY, UTAH BEGINNING AT A POINT 237 63 FEET SOUTH 33D40' WEST AND 229.19 FEET EAST FROM THE NORTH CORNER OF SAID LOT 6, RUNNING EAST 126 71 FEET, THENCE NORTH 47D44' WEST 113.6 FEET, THENCE WEST 42.85 FEET; THENCE SOUTH 0D06' EAST 76.5 FEET, MORE OR LESS, TO THE PLACE OF BEGINNING	PRAIRIE DINING INC	\$14.42
020500004	TRACT OF LAND SITUATE IN LOT 6, OF BLOCK 66, PLAT C, OGDEN CITY, SURVEY. THE BOUNDARIES OF SAID TRACT OF LAND ARE DESCRIBED AS FOLLOWS: BEGINNING IN THE EASTERLY RIGHT OF WAY LINE OF WASHINGTON BOULEVARD AT A POINT 352.25 FEET NORTH (EQUALS HIGHWAY BEARING NORTH 0D58' EAST) FROM THE SOUTHWEST CORNER OF SAID LOT 6; AND RUNNING THENCE EAST 100.00 FEET, THENCE SOUTH 38.75 FEET, THENCE EAST 297 5 FEET; THENCE NORTH 69D08' EAST 6.72 FEET, THENCE SOUTH 40D21'10" EAST 5.75 FEET, THENCE NORTH 77D20'44" EAST 69.60 FEET, THENCE NORTH 0D58' EAST 136.65 FEET, THENCE NORTH 44D02' WEST 28.28 FEET, THENCE NORTH 89D02' WEST 329.0 FEET; THENCE NORTH 0D58' EAST 45.0 FEET, THENCE NORTH 29D02' WEST 55.17 FEET, THENCE NORTH 89D02' WEST 27.91 FEET TO THE SOUTHERLY RIGHT OF WAY LINE OF PARK BOULEVARD, THENCE SOUTHWESTERLY ALONG SAID SOUTHERLY RIGHT OF WAY LINE TO SAID EASTERLY RIGHT OF WAY LINE OF WASHINGTON BOULEVARD; THENCE SOUTH ALONG SAID EASTERLY RIGHT OF WAY LINE OF WASHINGTON BOULEVARD TO THE POINT OF BEGINNING.	SHEPHERD, GERALD S &	\$583.36
020500005	PART OF LOT 6, BLOCK 66, PLAT C, OGDEN CITY SURVEY, WEBER COUNTY, UTAH BEGINNING AT A POINT ON THE EAST LINE OF WASHINGTON BOULEVARD AT A POINT 189.25 FEET NORTH OF THE SOUTHWEST CORNER OF SAID LOT 6, SAID LOT CORNER BEING NORTH 334.62 FEET ALONG THE MONUMENT LINE OF WASHINGTON BOULEVARD AND EAST 66.00 FEET FROM AN OGDEN CITY MONUMENT LOCATED AT THE INTERSECTION OF WASHINGTON BOULEVARD AND 2000 SOUTH STREET, AND RUNNING THENCE EAST 119 50 FEET, THENCE NORTH 86.00 FEET,	FREEMAN HOLDINGS LLC	\$330.89

FH 2449003 PL 157 OF 174

TAX SERIAL NO.	LEGAL DESCRIPTION	OWNER	ASSESSMENT .071704%
020500005	THENCE WEST 19.60 FEET, THENCE NORTH 77.00, THENCE WEST 99.90 FEET BY MEASUREMENT TO A POINT ON THE EAST RIGHT-OF-WAY LINE OF WASHINGTON BOULEVARD, THENCE SOUTH 163.00 FEET ALONG SAID EAST RIGHT-OF-WAY LINE TO THE POINT OF BEGINNING.	FREEMAN HOLDINGS LLC	\$330.89
020500008	PART OF LOTS 6 AND 8, BLOCK 66, PLAT C, OGDEN CITY SURVEY, WEBER COUNTY, UTAH BEGINNING AT A POINT 264 FEET NORTH FROM THE SOUTHWEST CORNER OF SAID LOT 8, AND RUNNING THENCE NORTH 135.62 FEET TO A POINT 114.5 FEET NORTH OF THE SOUTHWEST CORNER OF SAID LOT 8, THENCE EAST 100 FEET, THENCE SOUTH 6 FEET, THENCE EAST 230 FEET, THENCE SOUTH 129.62 FEET, MORE OR LESS, TO A POINT 264 FEET NORTH OF THE SOUTH LINE OF SAID LOT 8, THENCE WEST 330 FEET TO THE PLACE OF BEGINNING.	XIAO LONG HOLDINGS LLC	\$546.86
020500014	PART OF LOT 6, BLOCK 66, PLAT C, OGDEN CITY SURVEY, WEBER COUNTY, UTAH BEGINNING ON THE EAST LINE OF WASHINGTON BLVD. NORTH 400.12 FEET FROM THE SOUTHWEST CORNER OF LOT 8, BLOCK 66, PLAT C, OGDEN CITY SURVEY, RUNNING THENCE EAST 100.50 FEET, THENCE SOUTH 6 FEET; THENCE EAST 229.50 FEET; THENCE NORTH 204.50 FEET; THENCE WEST 230 FEET; THENCE SOUTH 38.25 FEET TO NORTH WALL OF BUILDING, THENCE EAST 19.5 FEET TO A POINT 4.5 FEET EAST OF THE BUILDING; THENCE SOUTH 86 FEET, THENCE WEST 119.5 FEET; THENCE SOUTH 74.25 FEET TO THE POINT OF BEGINNING.	S HC'S & B & G DEVELOPMENT	\$252.90
020500017	PARCEL OF LAND BEING PART OF LOT 6, BLOCK 66, PLAT C, OGDEN CITY SURVEY AND BEING MORE PARTICULARLY DESCRIBED AS FOLLOWS: BEGINNING AT THE NORTHWEST CORNER OF A PARCEL RECORDED APRIL 28, 1995 AS ENTRY NO. 1342955 IN BOOK 1755 AT PAGE 76, WEBER COUNTY RECORDERS OFFICE, SAID POINT BEING 399.62 FEET NORTH FROM THE SOUTHWEST CORNER OF LOT 8, BLOCK 66, PLAT C, OGDEN CITY SURVEY AND RUNNING THENCE NORTH 0.50 FEET, THENCE EAST 100.50 FEET, THENCE SOUTH 6.00 FEET, THENCE EAST 229.50 FEET TO THE EAST LINE OF SAID LOT 6, THENCE SOUTH 0.50 FEET, THENCE WEST 230.00 FEET, THENCE NORTH 6.00 FEET; THENCE WEST 100.00 FEET TO THE POINT OF BEGINNING.	XIAO LONG HOLDINGS LLC	\$1.20

NOTE BECAUSE THE DESCRIPTION OF RECORD DID NOT CONTAIN

2009-11-18 15:03:14

TAX SERIAL NO.	LEGAL DESCRIPTION	OWNER	ASSESSMENT .071704%
020500017	AN AREA FOR THIS PARCEL, THE AREA FOR THIS PARCEL WAS CALCULATED BY THIS OFFICE FOR TAX PURPOSES.]	XIAO LONG HOLDINGS LLC	\$1.20
020640001	PART OF LOT 8, BLOCK 66, PLAT C, OGDEN CITY SURVEY, WEBER COUNTY, UTAH BEGINNING AT A POINT 76 FEET NORTH OF THE SOUTHWEST CORNER OF SAID LOT 8, RUNNING THENCE EAST 218.8 FEET, THENCE NORTH 105.5 FEET, THENCE EAST 111.2 FEET, THENCE NORTH 82.5 FEET, THENCE WEST 330 FEET; THENCE SOUTH 188 FEET TO THE PLACE OF BEGINNING. GRANTING AND RESERVING A RIGHT-OF-WAY OVER THE FOLLOWING DESCRIBED LAND TO WIT BEGINNING AT A POINT 218.8 FEET EAST OF THE SOUTHWEST CORNER OF SAID LOT 8, RUNNING THENCE EAST 10 FEET THENCE NORTH 181.5 FEET, THENCE WEST 10 FEET, THENCE SOUTH 181.5 FEET TO THE PLACE OF BEGINNING..	SAISSAN, JAYHOUN	\$575.50
020640002	PART OF LOT 8, BLOCK 66, PLAT C, OGDEN CITY SURVEY, WEBER COUNTY, UTAH. BEGINNING AT THE SOUTHWEST CORNER OF LOT 8; THENCE NORTH 76 FEET THENCE EAST 50 FEET, THENCE SOUTH 76 FEET, THENCE WEST 50 FEET TO THE PLACE OF BEGINNING.	MERRILL, ROBERT E &	\$65.10
020640003	[PART OF] LOT 8, BLOCK 66, PLAT C, [OGDEN CITY SURVEY, WEBER COUNTY, UTAH, DESCRIBED AS FOLLOWS] BEGINNING AT A POINT 50 FEET EAST OF THE SOUTHWEST CORNER OF SAID LOT 8, AND RUNNING THENCE NORTH 78 FEET, THENCE EAST 110 FEET, THENCE SOUTH 78 FEET TO THE NORTH LINE OF 20TH STREET, THENCE WEST ALONG THE NORTH LINE OF 20TH STREET 110 FEET TO THE PLACE OF BEGINNING. [NOTE: THE BRACKETED INFORMATION ABOVE (E# 2320618 & 2320627) APPEARS TO BE IN CONFLICT WITH PREVIOUS DESCRIPTION OF RECORD (E# 2036725)]	SAISSAN, JAYHOUN S	\$53.89
030020024	PART OF LOT 1, BLOCK 1, OGDEN FIVE ACRE PLAT "A", OGDEN CITY, WEBER COUNTY, UTAH BEGINNING AT A POINT 50 FEET SOUTH OF THE NORTHEAST CORNER OF SAID LOT 1, RUNNING THENCE SOUTH 34 FEET, THENCE WEST 87 FEET, THENCE NORTH 34 FEET, THENCE EAST 67 FEET TO THE PLACE OF BEGINNING.	MANHATTAN ASSOCIATES L C	\$5.82

2449003 PG 156 OF 174

TAX SERIAL NO.	LEGAL DESCRIPTION	OWNER	ASSESSMENT .071704%
----------------	-------------------	-------	---------------------

030020024	<p>EXCEPTING THEREFROM THE FOLLOWING, BEGINNING AT THE SOUTHEAST CORNER OF SAID ENTIRE TRACT, WHICH POINT IS 25.603 METERS (84.00 FEET) SOUTH ALONG THE LOT LINE FROM THE NORTHEAST CORNER OF SAID LOT 1, (NOTE. SAID POINT OF BEGINNING IS 25.603 METERS (84.00 FEET) SOUTH ALONG THE MONUMENT LINE IN WALL AVENUE AND 15.088 METERS (49.50 FEET) WEST FROM AN OGDEN CITY MONUMENT AT THE INTERSECTION WALL AVENUE AND 27TH STREET), AND RUNNING THENCE WEST 0 326 METERS (1.07 FEET) ALONG THE SOUTH BOUNDARY LINE OF SAID ENTIRE TRACT TO A POINT WHICH IS 15.450 METERS (50.69 FEET) RADIIALLY DISTANT WESTERLY FROM THE CENTERLINE OF WALL AVENUE OF SAID PROJECT AT ENGINEER STATION 11+435.588, THENCE NORTHERLY 9.780 METERS (32.09 FEET) ALONG THE ARC OF A 1315.450-METER (4315.78-FOOT) RADIUS NON-TANGENT CURVE TO THE RIGHT (NOTE CHORD TO SAID CURVE BEARS NORTH 00D12'47" WEST FOR A DISTANCE OF 9.780 METERS (32.09 FEET)) CONCENTRIC WITH SAID CENTERLINE TO A POINT OF TANGENCY OPPOSITE ENGINEER STATION 11+445.252, THENCE NORTH 0 711 METERS (2.33 FEET) PARALLEL TO SAID CENTERLINE, THENCE EAST 0.382 METERS (1.19 FEET) TO THE EAST BOUNDARY LINE OF SAID ENTIRE TRACT, THENCE SOUTH 10.491 METERS (34.42 FEET) ALONG THE EAST BOUNDARY LINE OF SAID ENTIRE TRACT TO THE POINT OF BEGINNING.</p> <p>(E#1778421 2148-1511)</p>	MANHATTAN ASSOCIATES L C	\$5.82
-----------	---	--------------------------	--------

030020025	<p>PART OF LOT 1, BLOCK 1, OGDEN FIVE ACRE PLAT "A", OGDEN CITY, WEBER COUNTY, UTAH BEGINNING AT THE NORTHEAST CORNER OF SAID LOT 1, RUNNING THENCE SOUTH 50 FEET, THENCE WEST 60 FEET, THENCE NORTH 50 FEET, THENCE EAST 60 FEET TO THE PLACE OF BEGINNING.</p> <p>EXCEPT THEREFROM THE FOLLOWING; A PARCEL OF LAND IN FEE FOR THE RECONSTRUCTION OF WALL AVENUE KNOWN AS PROJECT NUMBER 0204 AND NUMBER 0078, BEING PART OF AN ENTIRE TRACT OF PROPERTY SITUATE IN LOT 1, BLOCK 1, FIVE ACRE PLAT A OGDEN CITY SURVEY IN THE NORTHEAST QUARTER NORTHWEST QUARTER OF SECTION 32, TOWNSHIP 6 NORTH, RANGE 1 WEST, SALT LAKE BASE & MERIDIAN, THE BOUNDARIES OF SAID PARCEL OF LAND ARE DESCRIBED AS FOLLOWS, BEGINNING AT THE NORTHEAST CORNER OF SAID LOT 1, WHICH POINT IS 15.088 METERS (49.50 FEET) WEST FROM AN OGDEN CITY MONUMENT AT THE INTERSECTION OF WALL AVENUE AND 27TH STREET, AND</p>	MANHATTAN ASSOCIATES L C	\$89.25
-----------	--	--------------------------	---------

EN 2449003 PR 160 DE 178

TAX SERIAL NO.	LEGAL DESCRIPTION	OWNER	ASSESSMENT .071704%
030020025	<p>RUNNING THENCE SOUTH 1.825 METERS (5.99 FEET) ALONG THE EAST BOUNDARY LINE OF SAID ENTIRE TRACT TO A POINT WHICH IS 15.088 METERS (49.50 FEET) PERPENDICULARLY DISTANT WESTERLY FROM THE CENTERLINE OF WALL AVENUE OF SAID PROJECT AT ENGINEER STATION 11+459 251, THENCE NORTH 43D17'26" WEST 2.507 METERS (8.22 FEET) TO THE NORTH BOUNDARY LINE OF SAID ENTIRE TRACT, THENCE EAST 1.719 METERS (5.64 FEET) ALONG SAID NORTH BOUNDARY LINE TO THE POINT OF BEGINNING.</p> <p>(E#1778421 2148-1511).</p>	MANHATTAN ASSOCIATES L C	\$89.25
030030006	<p>PART OF LOT 8, BLOCK 1, FIVE ACRE PLAT A, OGDEN CITY SURVEY, WEBER COUNTY, UTAH BEGINNING AT A POINT ON THE SOUTH LINE OF BINFORD STREET, WHICH IS 18 RODS NORTH OF THE SOUTHEAST CORNER OF SAID LOT 8, RUNNING THENCE WEST 132 FEET, THENCE SOUTH 66 FEET, THENCE EAST 132 FEET, THENCE NORTH 66 FEET TO BEGINNING.</p>	GOSS, G VERNON TRUSTEE	\$17.65
030030007	<p>PART OF LOT 8, BLOCK 1, OGDEN FIVE ACRE PLAT A, OGDEN CITY SURVEY, WEBER COUNTY, UTAH BEGINNING AT A POINT 13 RODS 8 FEET NORTH OF THE SOUTHEAST CORNER OF SAID LOT 8, AND RUNNING THENCE NORTH 25 FEET, THENCE WEST 8 RODS, THENCE SOUTH 25 FEET, THENCE EAST 8 RODS TO THE PLACE OF BEGINNING.</p> <p>TOGETHER WITH A RIGHT-OF-WAY FOR ALL PURPOSES OF INGRESS AND EGRESS FOR PEDESTRIANS OVER THE FOLLOWING DESCRIBED TRACT OF LAND TO-WIT. BEGINNING AT A POINT 11.5 RODS 29 FEET NORTH OF THE SOUTHEAST CORNER OF SAID LOT 8, AND RUNNING THENCE NORTH 3 FEET 9 INCHES, THENCE WEST 8 RODS, THENCE SOUTH 3 FEET 9 INCHES, THENCE EAST 8 RODS TO THE PLACE OF BEGINNING.</p> <p>ALSO A RIGHT-OF-WAY FOR ALL PURPOSES OVER THE FOLLOWING DESCRIBED TRACT OF LAND TO-WIT BEGINNING AT A POINT 11.5 RODS NORTH FROM THE SOUTHEAST CORNER OF SAID LOT 8, AND RUNNING THENCE NORTH 5 FEET; THENCE WEST 8 RODS; THENCE SOUTH 10 FEET, THENCE EAST 8 RODS; THENCE NORTH 5 FEET TO THE PLACE OF BEGINNING.</p> <p>ALSO THE PRIVILEGE OF DRIVING OVER THE STRIP OF LAND 24 FEET IN WIDTH LYING BETWEEN THE 2 RIGHTS-OF-WAY HEREIN DESCRIBED THE PARTICULAR PLACE AND SPOT TO DO SO IS LEFT TO BE DESIGNATED BY THE OWNER OF THE SAID 24 FEET OF GROUND HEREIN REFERRED TO.</p>	CARDONA, EFRAIN	\$24.91

2009-11-18 15:14:19

TAX SERIAL NO.	LEGAL DESCRIPTION	OWNER	ASSESSMENT .071704%
----------------	-------------------	-------	---------------------

030030008	<p>PART OF LOT 8, BLOCK 1, FIVE ACRE PLAT A, OGDEN CITY SURVEY, WEBER COUNTY, UTAH: BEGINNING 11.5 RODS NORTH OF THE SOUTHEAST CORNER OF LOT 8, AND RUNNING THENCE NORTH 29 FEET, THENCE WEST 132 FEET, THENCE SOUTH 29 FEET, THENCE EAST 132 FEET TO THE POINT OF BEGINNING.</p> <p>TOGETHER WITH A RIGHT-OF-WAY FOR INGRESS AND EGRESS OVER THE FOLLOWING DESCRIBED PROPERTY: BEGINNING AT A POINT 11.5 RODS AND 28 FEET NORTH OF THE SOUTHEAST CORNER OF SAID LOT 8, AND RUNNING THENCE NORTH 3 FEET 9 INCHES, THENCE WEST 8 RODS, THENCE SOUTH 3 FEET 9 INCHES, THENCE EAST 8 RODS TO THE POINT OF BEGINNING.</p> <p>SUBJECT TO AND TOGETHER WITH A RIGHT-OF-WAY OVER THE FOLLOWING DESCRIBED PROPERTY: BEGINNING AT A POINT 11.5 RODS NORTH FROM THE SOUTHEAST CORNER OF LOT 8, AND RUNNING THENCE NORTH 5 FEET, THENCE WEST 8 RODS, THENCE SOUTH 10 FEET, THENCE EAST 8 RODS, THENCE NORTH 5 FEET TO THE POINT OF BEGINNING.</p>	GOSS, G VERNON TRUSTEE	\$6.82
-----------	--	------------------------	--------

030060001	<p>PART OF LOT 1, BLOCK 4, OGDEN FIVE ACRE PLAT A, OGDEN CITY WEBER COUNTY, UTAH, BOUNDED AS FOLLOWS. BEGINNING AT THE NORTHEAST CORNER OF SAID LOT, AND RUNNING THENCE SOUTH 4 RODS, THENCE WEST 12 RODS, THENCE NORTH 4 RODS, THENCE EAST 12 RODS TO THE PLACE OF BEGINNING.</p>	A 1 MOVING & STORAGE LLC	\$161.43
-----------	--	--------------------------	----------

030060002	<p>PART OF LOT 1, BLOCK 4, OGDEN FIVE ACRE PLAT A, OGDEN CITY, WEBER COUNTY, UTAH: BEGINNING AT A POINT 4 RODS SOUTH FROM THE NORTHEAST CORNER OF SAID LOT 1, RUNNING THENCE SOUTH 3 RODS, THENCE WEST 12 RODS, THENCE NORTH 3 RODS, THENCE EAST 12 RODS TO THE PLACE OF BEGINNING.</p>	A 1 MOVING & STORAGE LLC	\$52.71
-----------	---	--------------------------	---------

030060003	<p>PART OF LOT 1, BLOCK 4, OGDEN FIVE ACRE PLAT A, OGDEN CITY, WEBER COUNTY, UTAH: BEGINNING AT A POINT 7 RODS SOUTH OF THE NORTHEAST CORNER OF SAID LOT, AND RUNNING THENCE SOUTH 3 RODS, THENCE WEST 12 RODS, THENCE NORTH 3 RODS, THENCE EAST 12 RODS TO THE PLACE OF BEGINNING.</p>	A 1 MOVING & STORAGE LLC	\$52.71
-----------	---	--------------------------	---------

030060004	<p>PART OF LOT 1 IN BLOCK 4, OGDEN FIVE ACRE LOTS, PLAT "A"</p>	BOOTJACK LLC	\$58.56
-----------	---	--------------	---------

PH 2449003 NO 162 BT 195

E# 2976617

Pg 305

TAX SERIAL NO.	LEGAL DESCRIPTION	OWNER	ASSESSMENT .071704%
030060004	<p>IN OGDEN CITY SURVEY OF FIVE ACRE LOTS, COMMENCING 10 RODS SOUTH OF THE NORTHEAST CORNER OF SAID LOT, THENCE WEST 12 RODS, THENCE SOUTH 3 RODS AND 5 [HALF] FEET, THENCE EAST 12 RODS, THENCE NORTH 3 RODS 5 [HALF] FEET TO THE PLACE OF BEGINNING.</p> <p>PARCEL 1A, A RIGHT OF WAY OVER THE DESCRIBED PARCEL AS DISCLOSED BY WARRANTY DEED RECORDED AUGUST 23, 2001 AS ENTRY NO. 1790819 IN BOOK 2162 AT PAGE 1717 OF OFFICIAL RECORDS. LOT 1, BLOCK 4, OGDEN 5 ACRES PLAT "A" OF OGDEN CITY SURVEY. BEGINNING AT A POINT 198 FEET WEST AND 115 FEET SOUTH FROM THE NORTHEAST CORNER OF SAID LOT 1, RUNNING THENCE WEST 47.9 FEET, THENCE SOUTH 33.5 FEET, THENCE EAST 7.9 FEET AND SOUTH 18.5 FEET, THENCE EAST 40 FEET, THENCE NORTH 50 FEET TO THE PLACE OF BEGINNING.</p> <p>[NOTE SPECIAL WD E# 2281124 APPEARS TO REFLECT THE ABOVE BRACKETED INFORMATION WHICH IS IN CONFLICT WITH PREVIOUS CORP WD OF RECORD E# 1790819]</p>	BOOTJACK LLC	\$58.56
030060005	<p>PART OF LOT 1, IN BLOCK 4, FIVE ACRE PLAT "A" OF OGDEN CITY SURVEY BEGINNING AT A POINT ON THE EAST LINE OF SAID LOT 1, A DISTANCE OF 220 FEET SOUTH OF THE NORTHEAST CORNER OF SAID LOT 1, AND RUNNING THENCE WEST 198 FEET, THENCE SOUTH 100 FEET, THENCE EAST 198 FEET, THENCE NORTH ALONG SAID EAST LINE 100 FEET TO THE PLACE OF BEGINNING TOGETHER WITH RIGHT OF WAY OVER THE HEREINAFTER DESCRIBED PROPERTY, LOT 1, BLOCK 4, OGDEN FIVE ACRES PLAT A OF OGDEN CITY SURVEY; BEGINNING AT A POINT 198 FEET WEST AND 115 FEET SOUTH FROM THE NORTHEAST CORNER OF SAID LOT 1 RUNNING THENCE THENCE WEST 47 9 FEET THENCE SOUTH 33.5 FEET THENCE EAST 7.8 FEET AND SOUTH 16 5 FEET THENCE EAST 40 FEET THENCE NORTH 50 FEET TO PLACE OF BEGINNING BOOK 780, PAGE 688.</p>	BOOTJACK LLC	\$106.91
030060006	<p>PART OF LOT 1, BLOCK 4, FIVE ACRE PLAT A, OGDEN CITY SURVEY, WEBER COUNTY, UTAH; BEGINNING AT A POINT 283.2 FEET NORTH FROM THE SOUTHEAST CORNER OF SAID LOT 1, AND RUNNING THENCE WEST 95 FEET, THENCE NORTH 80.2 FEET, THENCE EAST 95 FEET, THENCE SOUTH 80.2 FEET TO THE PLACE OF BEGINNING.</p>	BOOTJACK LLC	\$40.97

November 18, 2009

Page 160 of 174

E# 2976617 PG 160 OF 174

TAX SERIAL NO.	LEGAL DESCRIPTION	OWNER	ASSESSMENT .071704%
----------------	-------------------	-------	---------------------

030060007	PART OF LOT 1, BLOCK 4, OGDEN FIVE ACRE PLAT "A", OGDEN CITY SURVEY, WEBER COUNTY, UTAH BEGINNING AT THE SOUTHEAST CORNER OF SAID LOT 1, RUNNING THENCE NORTH 283.2 FEET; THENCE WEST 95 FEET; THENCE NORTH 80.2 FEET, THENCE WEST 95.57 FEET THENCE SOUTH 178.67 FEET, THENCE SOUTH 1D11'10" WEST 104 72 FEET, THENCE SOUTHERLY ALONG THE ARC OF A 446 43 FOOT RADIUS CURVE TO THE LEFT 60 72 FEET TO THE SOUTH LINE OF SAID LOT 1, THENCE EAST 188 FEET, MORE OR LESS, TO THE POINT OF BEGINNING.	R C C DEVELOPMENT LC	\$180.58
-----------	---	----------------------	----------

030080003	PART OF LOT 1, BLOCK 6, FIVE ACRE PLAT A, OGDEN CITY SURVEY, WEBER COUNTY, UTAH BEGINNING AT A POINT IN THE WEST LINE OF LINCOLN AVENUE 94.54 FEET WEST AND 115 FEET NORTH FROM THE SOUTHEAST CORNER OF LOT 1, BLOCK 6, FIVE ACRE PLAT A. OGDEN CITY SURVEY, AND RUNNING THENCE WEST 45 FEET, THENCE NORTH 51 FEET THENCE WEST 38 FEET, THENCE NORTH 48 5 FEET, THENCE EAST 83 FEET TO THE WEST LINE OF LINCOLN AVENUE, THENCE SOUTH 99.5 FEET TO THE POINT OF BEGINNING	NAYLOR FAMILY INVESTMENT	\$11.37
-----------	--	--------------------------	---------

030080012	PART OF LOTS 1 AND 2, BLOCK 6, OGDEN FIVE ACRE PLAT A, OGDEN CITY SURVEY, WEBER COUNTY, UTAH BEGINNING AT A POINT 133.98 FEET WEST OF THE SOUTHEAST CORNER OF LOT 2, THENCE NORTH 165 FEET, THENCE EAST 66 FEET, THENCE NORTH 0D58' EAST 48.5 FEET, THENCE SOUTH 89D02' EAST 67.88 FEET, THENCE CONTINUING EAST 135.54 FEET, THENCE NORTH 66 FEET, THENCE WEST 357 FEET, THENCE SOUTH 10 FEET, THENCE WEST 12 FEET TO THE EAST LINE OF WALL AVENUE, THENCE SOUTH 270.5 FEET, THENCE EAST 100.78 FEET TO THE PLACE OF BEGINNING.	BAUR & BAUR LLC	\$276.33
-----------	---	-----------------	----------

030080013	PART OF LOT 1, BLOCK 6, FIVE ACRE PLAT "A", OGDEN CITY SURVEY, AND PART OF THE VACATED PORTION OF RUSHTON STREET BETWEEN WALL AVENUE AND LINCOLN AVENUE, OGDEN CITY, WEBER COUNTY, UTAH BEGINNING 99.8 FEET NORTH 89D02' WEST AND 280.5 FEET NORTH 0D28' EAST FROM THE SOUTHEAST CORNER OF SAID LOT 1, RUNNING THENCE NORTH 89D02' WEST 295 4 FEET, THENCE NORTH 0D58' EAST 108 5	NAYLOR FAMILY INVESTMENT	\$275.10
-----------	---	--------------------------	----------

2009-11-18 15:44:17

TAX SERIAL NO.	LEGAL DESCRIPTION	OWNER	ASSESSMENT .071704%
030080013	FEET; THENCE SOUTH 89D02' EAST 128.6 FEET; THENCE SOUTH 0058' WEST 12 FEET, THENCE SOUTH 89D02' EAST 25 FEET, THENCE NORTH 0058' WEST 12 FEET; THENCE SOUTH 89D02' EAST 141.8 FEET, THENCE SOUTH 0058' WEST 108.5 FEET TO THE POINT OF BEGINNING. TOGETHER WITH THAT PROTION OF VACATED RUSHTON STREET ABUTTING SAID PROPERTY ON THE NORTH (VACATED 07-AUG-96 BOOK 1819 PAGE 2289 E#1422368)	NAYLOR FAMILY INVESTMENT	\$275.10
030080014	PART OF LOTS 1 AND 2, AND (SPENCER AVENUE) RUSHTON STREET, BLOCK 6, OGDEN FIVE ACRE PLAT "A", OGDEN CITY SURVEY, WEBER COUNTY, UTAH, MORE PARTICULARLY DESCRIBED AS FOLLOWS: BEGINNING AT A POINT 99.8 FEET WEST AND 280.5 FEET NORTH AND NORTH 89D02' WEST 295.4 FEET AND WEST 220.1 FEET OF THE SOUTHEAST CORNER OF SAID LOT 1, THENCE WEST 148.0 FEET, THENCE SOUTH 10 FEET, THENCE WEST 12 FEET, MORE OR LESS, TO THE EAST LINE OF WALL AVENUE, THENCE NORTH ALONG THE EAST LINE OF SAID WALL AVENUE 118.5 FEET, THENCE EAST 160.0 FEET, THENCE SOUTH 108.5 FEET TO THE POINT OF BEGINNING. SUBJECT TO A PERPETUAL RIGHT OF WAY AS DESCRIBED IN BOOK 207 OF RECORDS, PAGE 374. ALSO THAT PART OF VACATED RUSHTON STREET ABUTTING SAID PROPERTY ON THE NORTH. (VACATED 07-AUG-96 BOOK 1819 PAGE 2289 E#1422368)	OGDEN AUTO BODY INC	\$161.59
030080015	PART OF BLOCK 6, FIVE ACRES PLAT A, OGDEN CITY SURVEY, WEBER COUNTY, UTAH: BEGINNING NORTH 28.00 FEET AND WEST 235.34 FEET FROM THE NORTHEAST CORNER OF LOT 1, IN SAID BLOCK 6, THENCE SOUTH 12.00 FEET, THENCE WEST 25.00 FEET, THENCE NORTH 12.00 FEET, THENCE EAST 25.00 FEET TO THE POINT OF BEGINNING TOGETHER WITH THAT PORTION OF RUSHTON STREET ABUTTING SAID PROPERTY ON THE NORTH. (VACATED 07-AUG-96 BOOK 1819 PAGE 2289 E#1422368) ALSO A RIGHT OF WAY DESCRIBED AS FOLLOWS. BEGINNING AT A POINT NORTH 89D02'00" WEST 115.00 FEET AND SOUTH 0D58'00" WEST 13.80 FEET FROM THE OGDEN CITY MONUMENT AT RUSHTON STREET AND LINCOLN AVENUE, THENCE SOUTH 0D58'00" WEST 8.90 FEET, THENCE NORTH 89D02'00" WEST 20.00 FEET, THENCE NORTH 0D58'00" EAST 6.90 FEET, THENCE SOUTH 89D02'00" EAST 20.00	NAYLOR FAMILY INVESTMENT	\$1.10

11-18-09 16:50:17

TAX SERIAL NO.	LEGAL DESCRIPTION	OWNER	ASSESSMENT .071704%
030080015	FEET TO THE POINT OF BEGINNING.	NAYLOR FAMILY INVESTMENT	\$1.10
030080016	PART OF LOT 1, BLOCK 6, FIVE ACRE PLAT "A", OGDEN CITY SURVEY BEGINNING 89.8 FEET NORTH 89D02' WEST AND 280.5 FEET NORTH 0D28' EAST FROM THE SOUTHEAST CORNER OF SAID LOT, RUNNING THENCE NORTH 89D02' WEST 285.4 FEET, THENCE SOUTH 0D58' WEST 66 FEET, THENCE SOUTH 89D02' EAST 285.4 FEET, MORE OR LESS, TO THE WEST LINE OF LINCOLN AVENUE, THENCE NORTH ALONG SAID WEST LINE 66 FEET, MORE OR LESS, TO POINT OF BEGINNING.	NAYLOR FAMILY INVESTMENT	\$22.19
030080018	PART OF LOTS 1 AND 2, AND (SPENCER AVENUE) RUSHTON STREET, BLOCK 6, OGDEN FIVE ACRE PLAT A, OGDEN CITY SURVEY, WEBER COUNTY, UTAH, MORE PARTICULARLY DESCRIBED AS FOLLOWS: BEGINNING AT A POINT 99.8 FEET WEST AND 280.5 FEET NORTH AND NORTH 89D02' WEST 285.4 FEET OF THE SOUTHEAST CORNER OF SAID LOT 1, THENCE WEST 220.1 FEET, THENCE NORTH 108.5 FEET, THENCE EAST 220.1 FEET, THENCE SOUTH 108.5 FEET TO THE POINT OF BEGINNING SUBJECT TO A PERPETUAL RIGHT OF WAY AS DESCRIBED IN BOOK 207 OF RECORDS PAGE 374, RECORDS OF WEBER COUNTY, UTAH. ALSO THAT PART OF VACATED RUSHTON STREET ABUTTING SAID PROPERTY ON THE NORTH SIDE THEREOF. (VACATED 07-AUG-86 BOOK 1819 PAGE 2289 E#1422368)	BAUR & BAUR LLC	\$114.30
030080019	PART OF LOTS 1 AND 2, BLOCK 6, OGDEN FIVE ACRE PLAT A, OGDEN CITY SURVEY, WEBER COUNTY, UTAH BEGINNING AT THE SOUTHEAST CORNER OF SAID LOT 2, THENCE EAST 44.54 FEET, THENCE NORTH 124.5 FEET, THENCE EAST 44.54 FEET, (SHOULD BE WEST 44.54 FEET), THENCE NORTH 90 FEET, THENCE NORTH 89D02' WEST 67.88 FEET, THENCE SOUTH 0D58' WEST 49.5 FEET, THENCE WEST 68 FEET, THENCE SOUTH 165 FEET, THENCE EAST ALONG THE NORTH LINE OF 21ST STREET 133.98 FEET TO THE PLACE OF BEGINNING.	BAUR & BAUR LLC	\$206.58
030080029	BEGINNING AT THE SOUTHEAST CORNER OF LOT 3, BLOCK 6, FIVE ACRE PLAT A, OGDEN CITY SURVEY, AND RUNNING THENCE NORTH 89D02'00" WEST 457.41 FEET ALONG THE NORTHERLY LINE OF 21ST	PAPPAS INVESTMENT COMPANY LLC	\$1,762.17

FILED 2009 NOV 18 10 56 AM 2009

TAX SERIAL NO.	LEGAL DESCRIPTION	OWNER	ASSESSMENT .071704%
030090029	STREET, THENCE NORTH 0D58'00" EAST 68.00 FEET, THENCE NORTH 87D47'0" WEST 272.95 FEET, THENCE NORTH 0D58'00" EAST 289.05 FEET TO THE SOUTHERLY LINE OF RUSHTON STREET, THENCE SOUTH 89D02'00" EAST 730.30 FEET ALONG SAID SOUTHERLY LINE TO THE NORTHEAST CORNER OF SAID LOT 3, THENCE SOUTH 0D58'00" WEST 363.00 FEET ALONG THE WESTERLY LINE OF WALL AVENUE TO THE POINT OF BEGINNING.	PAPPAS INVESTMENT COMPANY LLC	\$1,762.17
030130006	COMMENCING AT THE SOUTHWEST CORNER OF LOT 5, BLOCK 7, OGDEN FIVE ACRE PLAT "A", OGDEN CITY SURVEY, WEBER COUNTY, UTAH, WHICH IS 40 FEET NORTH AND 40 FEET EAST OF THE OGDEN CITY SURVEY MONUMENT AT THE CENTER OF WALL AVENUE AND 20TH STREET; THENCE NORTH ALONG THE EAST SIDE OF WALL AVENUE 150.20 FEET TO AN EXISTING PIPE POST OF A CHAIN LINK FENCE AND POINT OF BEGINNING, THENCE NORTH ALONG THE EAST SIDE OF WALL AVENUE 390.00 FEET; THENCE EAST 115 FEET, THENCE SOUTH 89D46'57" EAST 187.42 FEET; THENCE SOUTH 389.25 FEET ON THE WEST SIDE OF PINGREE AVENUE TO AN IRON PIPE, THENCE WEST 145.37 FEET TO AN EXISTING CHAIN LINK FENCE PIPE CORNER POST, THENCE WEST 167.13 FEET ALONG AN EXISTING CHAIN LINK FENCE TO POINT OF BEGINNING TOGETHER WITH 1/2 OF THE VACATED STREET ABUTTING THEREON (1322-481).	REESE REAL ESTATE & INVESTMENT	\$688.43
030140001	PART OF LOTS 4 AND 5, BLOCK 7, FIVE ACRE PLAT A, OGDEN CITY SURVEY, WEBER COUNTY, UTAH. BEGINNING AT THE INTERSECTION OF THE NORTH LINE OF 20TH STREET AND THE EAST LINE OF WALL AVENUE, AND RUNNING THENCE NORTH 150 FEET, THENCE EAST 162.75 FEET, THENCE SOUTH 150.00 FEET TO THE NORTH LINE OF 20TH STREET, THENCE WEST ALONG THE NORTH LINE OF 20TH STREET 162.75 TO THE POINT OF BEGINNING.	SHEPPARD, ROBERT W &	\$162.56
030140006	PART OF LOTS 3, 4 AND 5, BLOCK 7, OGDEN FIVE ACRE PLAT A, OGDEN CITY SURVEY, WEBER COUNTY, UTAH. BEGINNING AT A POINT 49.5 FEET EAST AND 40 FEET SOUTH OF THE INTERSECTION OF 20TH STREET AND WALL AVENUE, RUNNING THENCE SOUTH 180.5 FEET, THENCE EAST 140 FEET, THENCE SOUTH 38 FEET THENCE EAST 163 FEET, MORE OR LESS, TO THE EAST LOT LINE OF LOT 3, THENCE	STATE OF UTAH DIVISION OF	\$251.63

EN 2449003 PR 167 NE 129

TAX SERIAL NO.	LEGAL DESCRIPTION	OWNER	ASSESSMENT .071704%
030140006	NORTH 228.5 FEET TO THE NORTH LINE OF LOT 3, THENCE WEST 303 FEET, MORE OR LESS, TO THE POINT OF BEGINNING. TOGETHER WITH THAT PORTION OF VACATED PINGREE AVENUE ABUTTING SAID PROPERTY ON THE EAST. (VACATED 07-AUG-96 BOOK 1819 PAGE 2289 E#1422368)	STATE OF UTAH DIVISION OF	\$251.63
030140007	PART OF LOTS 4 AND 5, BLOCK 7, FIVE ACRE PLAT A, OGDEN CITY SURVEY, WEBER COUNTY, UTAH: BEGINNING AT A POINT 477.5 FEET NORTH 0D58' EAST AND 49.5 FEET SOUTH 89D02' EAST FROM THE MONUMENT AT THE INTERSECTION OF 21ST STREET AND WALL AVENUE IN OGDEN CITY, UTAH AND RUNNING THENCE SOUTH 89D02' EAST 140 FEET, THENCE NORTH 0D58' EAST 50 FEET, THENCE NORTH 89D02' WEST 140 FEET, THENCE SOUTH 0D58' WEST 50 FEET TO THE PLACE OF BEGINNING. TOGETHER WITH THE NORTH HALF OF VACATED RUSHTON STREET ABUTTING THE ABOVE DESCRIBED PROPERTY ON THE SOUTH, AS VACATED BY THE ORDINANCE RECORDED AUGUST 7, 1896 AS ENTRY NO 1422368 IN BOOK 1819 AT PAGE 2289 OF OFFICIAL RECORDS.	STATE OF UTAH DIVISION OF	\$89.23
030140009	ALL OF LOTS 1 THROUGH 12, INCLUSIVE, BLOCK 1, NEVADA ADDITION TO OGDEN CITY, WEBER COUNTY, UTAH. EXCEPTED, HOWEVER, THOSE PORTIONS THEREOF CONDEMNED IN FEE SIMPLE BY UTAH STATE ROAD COMMISSION FOR HIGHWAY PURPOSES BY INSTRUMENT RECORDED IN BOOK 1090 OF RECORDS, PAGE 365.	D2 INVESTMENTS LLC	\$293.26
030140027	PART OF LOT 4, BLOCK 7, FIVE ACRE PLAT A, OGDEN CITY SURVEY, WEBER COUNTY, UTAH: BEGINNING AT A POINT ON THE NORTH LINE OF 20TH STREET, SAID POINT BEING WEST 69.75 FEET FROM THE NORTHWEST CORNER OF 20TH STREET AND PINGREE AVENUE, THENCE WEST 80.00 FEET ALONG THE NORTH LINE OF 20TH STREET, THENCE NORTH 150 FEET PARALLEL TO THE WEST LINE OF PINGREE AVENUE, THENCE EAST 80.00 FEET PARALLEL TO THE NORTH LINE OF 20TH STREET; THENCE SOUTH 150 FEET PARALLEL TO THE WEST LINE OF PINGREE AVENUE TO THE POINT OF BEGINNING.	SHEPPARD, BOB W &	\$177.32
030140028	PART OF LOTS 3 AND 4, BLOCK 7, FIVE ACRE PLAT A, OGDEN CITY SURVEY, WEBER COUNTY, UTAH: BEGINNING AT A POINT ON THE	SHEPPARD, ROBERT W &	\$17.23

2449005 AS 150 OF 170

TAX SERIAL NO.	LEGAL DESCRIPTION	OWNER	ASSESSMENT .071704%
030140028	NORTH LINE OF 20TH STREET AT THE NORTHWEST CORNER OF 20TH STREET AND PINGREE AVENUE, THENCE WEST 69.75 FEET ALONG NORTH LINE OF 20TH STREET, THENCE NORTH 150 FEET PARALLEL TO THE WEST LINE OF PINGREE AVENUE; THENCE EAST 69 75 FEET PARALLEL TO THE NORTH LINE OF 20TH STREET; THENCE SOUTH 150 FEET PARALLEL TO THE WEST LINE OF PINGREE AVENUE TO THE POINT OF BEGINNING. TOGETHER WITH 1/2 OF THE VACATED STREET ABUTTING THEREON (1322-481).	SHEPPARD, ROBERT W &	\$17.23
030140029	PART OF LOT 3, BLOCK 7, OGDEN FIVE ACRE PLAT A, OGDEN CITY SURVEY, WEBER COUNTY, UTAH. BEGINNING AT A POINT 189.5 FEET EAST AND 288 FEET SOUTH OF THE INTERSECTION OF 20TH STREET AND WALL AVENUE, RUNNING THENCE SOUTH 12 FEET, THENCE EAST 163 FEET TO THE EAST LOT LINE OF LOT 3, THENCE NORTH 12 FEET, THENCE WEST 163 FEET, MORE OR LESS, TO THE POINT OF BEGINNING. TOGETHER WITH THE SOUTH 10' 9" OF THE VACATED PINGREE AVENUE ABUTTING SAID PROPERTY ON THE EAST AND THAT PORTION OF VACATED RUSHTON STREET ABUTTING SAID PROPERTY ON THE SOUTH (VACATED ON AUGUST 1996 BOOK 1819 PAGE 2289 E#1422368).	STATE OF UTAH DIVISION OF	\$13.60
030160003	ALL OF LOT 2, AMERICAN CAN SUBDIVISION, OGDEN CITY, WEBER COUNTY, UTAH. ALSO PART OF LOT 14, BLOCK 7, OGDEN FIVE ACRE PLAT A, OGDEN CITY SURVEY, WEBER COUNTY, UTAH. BEGINNING AT A POINT 2 RODS WEST OF THE SOUTHEAST CORNER OF SAID LOT, AND RUNNING THENCE WEST 495.33 FEET, THENCE NORTH 10 RODS, THENCE EAST 495.33 FEET, THENCE SOUTH 10 RODS TO THE PLACE OF BEGINNING.	WALLCO LLC 80% ETAL	\$974.41
030160009	PART OF LOT 14, BLOCK 7, OGDEN FIVE ACRE PLAT A, OGDEN CITY SURVEY, WEBER COUNTY, UTAH. BEGINNING AT A POINT 129 FEET EAST OF THE SOUTHWEST CORNER OF SAID LOT 14, RUNNING THENCE NORTH 10 RODS, THENCE EAST 35 FEET 8 INCHES; THENCE SOUTH 10 RODS; THENCE WEST 35 FEET 8 INCHES TO THE PLACE OF BEGINNING.	LA RANCHERA PROCESSING LLC	\$161.42
030160010	PART OF LOT 14, BLOCK 7, FIVE ACRE PLAT A, OGDEN CITY SURVEY	NAYLOR FAMILY INVESTMENT	\$317.25

FH 2469003 PG 166 OF 174

TAX SERIAL NO.	LEGAL DESCRIPTION	OWNER	ASSESSMENT .071704%
030160010	BEGINNING AT THE SOUTHWEST CORNER OF SAID LOT 14, THENCE NORTH 10 RODS, THENCE EAST 129 FEET, THENCE SOUTH 10 RODS TO 21ST STREET, THENCE WEST 129 FEET TO BEGINNING.	NAYLOR FAMILY INVESTMENT	\$317.25
030160011	PART OF LOT 1, BLOCK 6, FIVE ACRE PLAT A, OGDEN CITY SURVEY, WEBER COUNTY, UTAH: BEGINNING AT THE SOUTHEAST CORNER OF LOT 1, AND RUNNING THENCE WEST 19 8 FEET, MORE OR LESS, TO THE EAST LINE OF LINCOLN AVENUE; THENCE NORTH 165 FEET, THENCE EAST 19.8 FEET, MORE OR LESS, TO THE EAST LINE OF LOT 1, BLOCK 6, FIVE ACRE PLAT A, THENCE SOUTH 165 FEET TO THE POINT OF BEGINNING.	NAYLOR FAMILY INVESTMENT	\$18.74
030340001	BEING A PART OF LOTS 1 AND 2, BLOCK 7, OGDEN CITY FIVE ACRE PLAT A, THE SOUTH PART OF BLOCK 3 IN RIVERSIDE PARK ADDITION, AND DESCRIBED AS FOLLOWS: BEGINNING AT A POINT OF THE EAST LINE OF LOT 21, RIVERSIDE ADDITION TO OGDEN CITY, SAID POINT BEING NORTH 00D58'00" EAST, 425.00 FEET AND NORTH 89D02'00" WEST 40.00 FEET, FROM THE OGDEN CITY MONUMENT AT THE INTERSECTION OF 20TH STREET AND LINCOLN AVENUE AND RUNNING, THENCE NORTH 89D02'00" WEST, 180.00 FEET; THENCE NORTH 00D58'00" EAST 140.00 FEET, THENCE SOUTH 89D02'00" EAST 180.00 FEET TO THE EAST LINE OF LOT 26, RIVERSIDE ADDITION TO OGDEN CITY; THENCE SOUTH 00D58'00" WEST ALONG SAID EAST LINE A DISTANCE OF 140 00 FEET TO THE POINT OF BEGINNING.	SECURITY BUILDING LLC	\$152.90
030340002	PART OF LOTS 1 & 2, BLOCK 7, OGDEN CITY FIVE ACRE PLAT A, THE SOUTH PART OF BLOCK 3, IN RIVERSIDE PARK ADDITION, AND DESCRIBED AS FOLLOWS: BEGINNING AT A POINT ON THE EAST LINE OF LOT 26, RIVERSIDE PARK ADDITION TO OGDEN CITY, SAID POINT BEING NORTH 00D58'00" EAST 565.00 FEET AND NORTH 89D02'00" WEST 40.00 FEET FROM THE OGDEN CITY MONUMENT AT THE INTERSECTION OF 20TH STREET AND LINCOLN AVENUE AND RUNNING THENCE NORTH 89D02'00" WEST 180.00 FEET, THENCE NORTH 00D58'00" EAST 140.00 FEET, THENCE SOUTH 89D02'00" EAST 180 00 FEET TO THE EAST LINE OF LOT 32, RIVERSIDE PARK ADDITION TO OGDEN CITY, THENCE SOUTH 0D58'00" WEST ALONG SAID EAST LINE A DISTANCE OF 140.00 FEET TO POINT OF BEGINNING	M T R PRODUCTS INC	\$132.18

FILED 2449005 PG 170 OF 170

TAX SERIAL NO.	LEGAL DESCRIPTION	OWNER	ASSESSMENT .071704%
----------------	-------------------	-------	---------------------

030340003

PART OF LOT 2,3,4,5 AND PART OF AN UNNUMBERED LOT IN BLOCK 7, FIVE ACRE PLAT A, RIVERSIDE PARK ADDITION IN OGDEN CITY, MORE PARTICULARLY DESCRIBED AS FOLLOWS; BEGINNING AT A POINT ON THE EAST RIGHT OF WAY LINE OF WALL AVENUE, SAID POINT BEING NORTH 89D02'00" WEST 725.00 FEET AND NORTH 00D58'00" EAST 579.89 FEET FROM THE FOUND OGDEN CITY MONUMENT IN THE INTERSECTION OF LINCOLN AVENUE AND 20TH STREET (BASIS OF BEARINGS BEING SOUTH 89D02'00" EAST ALONG THE LINE BETWEEN THE SAID FOUND MONUMENT IN THE INTERSECTION OF SAID LINCOLN AVENUE AND SAID 20TH STREET AND IN THE INTERSECTION OF GRANT AVENUE AND SAID 20TH STREET); THENCE NORTH 00D58'00" EAST ALONG SAID EAST LINE OF WALL AVENUE 378.36 FEET, THENCE SOUTH 89D02'00" EAST 64.89 FEET TO THE WEST WALL OF AN EXISTING BUILDING, THENCE ALONG SAID BUILDING NORTH 01D04'16" EAST 63.31 FEET AND SOUTH 89D20'50" EAST 20.20 FEET TO AN EXISTING FENCE, THENCE ALONG SAID FENCE THE FOLLOWING FOUR (4) COURSES, (1) SOUTH 80D01'45" EAST 201.79 FEET, (2) SOUTH 72D44'33" EAST 38.03 FEET, (3) SOUTH 00D22'54" WEST 120.21 FEET AND (4) SOUTH 88D39'05" EAST 187.78 FEET, THENCE SOUTH 01D54'26" WEST 283.11 FEET, THENCE SOUTH 00D58'00" WEST 140.00 FEET, THENCE NORTH 89D02'00" WEST 159.50 FEET TO THE CENTERLINE OF THE ABANDONED PINGREE AVENUE, THENCE NORTH 00D58'00" EAST ALONG SAID CENTERLINE 154.25 FEET, THENCE NORTH 88D50'49" WEST 230.42 FEET, THENCE NORTH 89D02'00" WEST 115.08 FEET TO THE POINT OF BEGINNING.

JOSEPH'S LUCKY DUCKS LLC

\$1,421.73

030340004

PART OF BLOCK 3, RIVERSIDE PARK ADDITION, OGDEN CITY, WEBER COUNTY, UTAH. BEGINNING AT A POINT NORTH 00D58'00" EAST 40.00 FEET AND NORTH 89D02'00" WEST 40.00 FEET AND NORTH 00D58'00" EAST 665.00 FEET FROM THE OGDEN CITY MONUMENT AT THE INTERSECTION OF 20TH STREET AND LINCOLN AVENUE, THENCE NORTH 89D02'00" WEST 178.13 FEET TO AN EXISTING FENCE, THENCE NORTH 01D37'18" EAST ALONG SAID FENCE 152.88 FEET TO A FENCE CORNER, THENCE SOUTH 88D49'23" EAST ALONG THE EXTENSION OF A FENCE 176.38 FEET TO THE WEST LINE OF LINCOLN AVENUE; THENCE SOUTH ALONG THE WEST LINE OF LINCOLN AVENUE 152.32 FEET TO THE POINT OF BEGINNING.

MARKER, FLOYD R & WF

\$92.81

03-24-2009 17:11:17

TAX SERIAL NO.	LEGAL DESCRIPTION	OWNER	ASSESSMENT .071704%
030350033	ALL OF LOTS 48 TO 77, INCLUSIVE, BLOCK 2, RIVERSIDE PARK ADDITION, OGDEN CITY, WEBER COUNTY, UTAH.	BERRETT, EMOGENE	\$195.43
030360001	PART OF LOTS 1, 2, AND 3 IN THE SOUTH PART OF BLOCK 3, IN BLOCK 7 FIVE ACRE PLAT A, RIVERSIDE ADDITION IN OGDEN CITY AND DESCRIBED AS FOLLOWS: BEGINNING AT THE SOUTHEAST CORNER OF BECKSTROM SUBDIVISION AND ALSO BEING A POINT ON THE WEST LINE OF LINCOLN AVENUE, SAID POINT LOCATED NORTH 00D58'00" EAST 250.00 FEET AND NORTH 89D02'00" WEST 40.00 FEET FROM THE OGDEN CITY MONUMENT AT THE INTERSECTION OF 20TH STREET AND LINCOLN AVENUE, AND RUNNING THENCE SOUTH 00D58'00" WEST ALONG SAID WEST LINE OF LINCOLN AVENUE, 210.00 FEET TO THE NORTH LINE OF 20TH STREET, THENCE NORTH 89D02'00" WEST ALONG SAID NORTH LINE OF 20TH STREET, A DISTANCE OF 339.50 FEET, THENCE NORTH 00D58'00" EAST 210.00 FEET, THENCE SOUTH 89D02'00" EAST 159.50 FEET TO THE SOUTHWEST CORNER OF SAID BECKSTROM SUBDIVISION AND CONTINUING ALONG THE SOUTH LINE THEREOF FOR A TOTAL DISTANCE OF 339.50 FEET TO THE POINT OF BEGINNING.	D2 INVESTMENTS LLC	\$612.58
030360002	ALL OF LOTS 16 THRU 22 AND THE WEST 3.47 FEET OF LOT 15, AND THE NORTH 17.95 FEET OF LOTS 5 THRU 11 AND THE NORTH 17.95 FEET OF THE WEST 3.15 FEET OF LOT 4, BLOCK 4, RIVERSIDE PARK ADDITION, OGDEN CITY, WEBER COUNTY, UTAH. (THE SAME BEING LOCATED IN LOTS 1, 2 AND 3, BLOCK 7, FIVE ACRE PLAT A, OGDEN CITY, WEBER COUNTY, UTAH). (ALL LOTS AND THE ALLEY VACATED 2-17-67) EXCEPT PORTION DEEDED TO UTAH DEPARTMENT OF TRANSPORTATION (1152-185) ALSO THAT PORTION OF VACATED PINGREE AVENUE ABUTTING SAID PROPERTY ON THE WEST. (VACATED 07-AUG-86 BOOK 1818 PAGE 2289 E#1422368)	STATE OF UTAH DIVISION OF	\$65.61
030360004	PART OF BLOCK 4, RIVERSIDE PARK ADDITION, OGDEN CITY, WEBER COUNTY, UTAH. BEGINNING AT THE SOUTHEAST CORNER OF SAID BLOCK 4, RUNNING THENCE NORTH 89D 02' WEST 311.76 FEET ALONG THE NORTH RIGHT OF WAY LINE OF RUSHTON STREET TO THE EAST RIGHT OF WAY LINE OF PINGREE AVENUE, THENCE NORTH	STATE OF UTAH DIVISION OF	\$139.75

2449003 PG 172 OF 173

TAX SERIAL NO.	LEGAL DESCRIPTION	OWNER	ASSESSMENT .071704%
030360004	00.58' EAST 94.80 FEET ALONG SAID LINE, THENCE NORTH 89D02' EAST 311.76 FEET TO THE WEST RIGHT OF WAY LINE OF LINCOLN AVENUE, THENCE SOUTH 0058' WEST 94.80 FEET ALONG SAID LINE TO THE POINT OF BEGINNING. ALSO THAT PART OF VACATED RUSHTON STREET ABUTTING SAID PROPERTY ON THE SOUTH AND THAT PART OF VACATED RUSHTON STREET ABUTTING SAID PROPERTY ON THE WEST. (VACATED 07-AUG-96 BOOK 1819 PAGE 2289 E#1422358)	STATE OF UTAH DIVISION OF	\$139.75
030360005	PART OF BLOCK 4, RIVERSIDE PARK ADDITON, OGDEN CITY, WEBER COUNTY, UTAH. BEGINNING AT THE NORTHEAST CORNER OF SAID BLOCK 4, RUNNING THENCE SOUTH 0058' WEST 145.71 FEET ALONG THE WEST RIGHT OF WAY LINE OF LINCOLN AVENUE, THENCE NORTH 89D02' WEST 112.60 FEET, THENCE NORTH 1D05'40" EAST 145.71 FEET TO THE SOUTH RIGHT OF WAY LINE OF 20TH STREET, THENCE SOUTH 89D02' EAST 112.28 FEET ALONG SAID LINE TO THE POINT OF BEGINNING.	STATE OF UTAH DIVISION OF	\$91.50
030360006	PART OF LOT 14, ALL OF LOTS 15 THRU 20 AND PART OF LOT 21, AND PART OF LOTS 61 THRU 69, BLOCK 3, RIVERSIDE PARK ADDITION, OGDEN CITY, WEBER COUNTY, UTAH, DESCRIBED AS FOLLOWS BEGINNING AT A POINT ON THE WEST LINE OF LINCOLN AVENUE, SAID POINT BEING NORTH 00D58'00" EAST 210.00 FEET FROM THE INTERSECTION OF THE NORTH LINE OF 20TH STREET, AND THE WEST LINE OF LINCOLN AVENUE AND RUNNING THENCE NORTH 89D02'00" WEST 180.00 FEET, THENCE NORTH 00D58'00" EAST 175.00 FEET, THENCE SOUTH 89D02'00" EAST 180.00 FEET TO THE WEST LINE OF LINCOLN AVENUE, THENCE SOUTH 00D58'00" WEST ALONG SAID LINE 175.00 FEET TO THE POINT OF BEGINNING	BECKSTROM INVESTMENTS LLC	\$254.31
030360007	BEING A PART OF LOTS 2 & 3, IN BLOCK 7, OGDEN CITY FIVE ACRE PLAT A, AND DESCRIBED AS FOLLOWS: BEGINNING AT THE SOUTHWEST CORNER OF THE BECKSTROM SUBDIVISION PARCEL, SAID POINT BEING NORTH 00D58'00" EAST, 40.00 FEET, NORTH 89D02'00" WEST, 40.00 FEET, NORTH 00D58'00" EAST, 210.00 FEET AND NORTH 89D02'00" WEST 180.00 FEET FROM THE OGDEN CITY MONUMENT AT THE INTERSECTION OF 20TH STREET AND LINCOLN AVENUE, AND RUNNING THENCE NORTH 89D02'00" WEST 159.50 FEET, THENCE NORTH	BECKSTROM INVESTMENTS LLC	\$38.91

TAX SERIAL NO.	LEGAL DESCRIPTION	OWNER	ASSESSMENT .071704%
030360007	00D58'00" EAST 175.00 FEET, THENCE SOUTH 89D02'00" EAST 159.50 FEET TO THE NORTHWEST CORNER OF SAID BECKSTROM SUBDIVISION PARCEL, THENCE SOUTH 00D58'00" WEST 175.00 FEET TO THE POINT OF BEGINNING.	BECKSTROM INVESTMENTS LLC	\$38.91
030370001	ALL OF LOTS 1 TO 6, INCLUSIVE, BLOCK 1, RIVERSIDE PARK ADDITION, OGDEN CITY, WEBER COUNTY, UTAH.	OGDEN CITY REDEVELOPMENT	\$50.63
030370004	ALL OF LOTS 11 AND 11-1/2, BLOCK 1, RIVERSIDE PARK ADDITION, OGDEN CITY, WEBER COUNTY, UTAH.	CARPENTER, DUANE C &	\$42.80
030370015	ALL OF LOTS 1 TO 6, INCLUSIVE, BLOCK 2, RIVERSIDE PARK ADDITION, OGDEN CITY, WEBER COUNTY, UTAH TOGETHER WITH 1/2 THE VACATED ALLEY ABUTTING THEREON (AGREEMENT BOOK 751 PAGE 296).	CHIC AUTOMOTIVE CORP	\$216.20
030370016	ALL OF LOTS 12 AND 13, BLOCK 2, RIVERSIDE PARK ADDITION, OGDEN CITY, WEBER COUNTY, UTAH TOGETHER WITH 1/2 THE VACATED ALLEY ABUTTING THEREON (BOOK 751, PAGE 296).	CHIC AUTOMOTIVE CORP	\$10.22
030370020	ALL OF LOTS 76 THROUGH 91 AND 7 THROUGH 11, BLOCK 2, RIVERSIDE PARK ADDITION, OGDEN CITY, WEBER COUNTY, UTAH. RESERVING HOWEVER, FOR THE BENEFIT OF THE OWNERS OF ALL OF LOTS 13 THROUGH 77, BLOCK 2, RIVERSIDE PARK ADDITION, AN APPURTENANT, PERPETUAL EASEMENT FOR INGRESS AND EGRESS, OVER AND ACROSS LOT 82, BLOCK 2, RIVERSIDE PARK ADDITION.	CHIANTI HOLDINGS LLC	\$249.89
030400004	ALL OF LOT 4, AMERICAN CAN SUBDIVISION, OGDEN CITY, WEBER COUNTY, UTAH.	DAVINCI ACADEMY OF SCIENCE AND	\$2,010.68
030410001	ALL OF LOT 1, OGDEN RIVER DRIVE SUBDIVISION, OGDEN CITY, WEBER COUNTY, UTAH.	SKY MAC GROUP LLC	\$1,008.14
030410008	ALL OF LOT 8, OGDEN RIVER DRIVE SUBDIVISION, OGDEN CITY,	AMERICA FIRST FEDERAL CREDIT	\$492.56

FILED IN 2009 NOV 18 11 17 AM

TAX SERIAL NO.	LEGAL DESCRIPTION	OWNER	ASSESSMENT .071704%
030410006	WEBER COUNTY, UTAH TOGETHER WITH AND SUBJECT TO A 32 FOOT WIDE COMMON ACCESS EASEMENT (E# 2229760 AND DED PLAT 65-6)	AMERICA FIRST FEDERAL CREDIT	\$492.56
030430001	UNIT 3, AMCAN CONDOMINIUM, PHASE 2, OGDEN CITY, WEBER COUNTY, UTAH.	AMCAN PROPERTIES LLC	\$213.14
030430002	UNIT 4, AMCAN CONDOMINIUM, PHASE 2, OGDEN CITY, WEBER COUNTY, UTAH.	AMCAN PROPERTIES LLC	\$663.30
030430004	UNIT 6, AMCAN CONDOMINIUM, PHASE 2, OGDEN CITY, WEBER COUNTY, UTAH.	DAVINCI ACADEMY OF SCIENCE AND	\$0.98
030430005	UNIT 7, AMCAN CONDOMINIUM, PHASE 2, OGDEN CITY, WEBER COUNTY, UTAH.	VANZEBEN, DAN J &	\$86.39
030440001	ALL OF LOT 1, OGDEN WAL-MART SUBDIVISION, OGDEN CITY, WEBER COUNTY, UTAH.	WAL MART REAL ESTATE BUSINESS	\$2,827.95
030440003	ALL OF LOT 3, OGDEN WAL-MART SUBDIVISION, OGDEN CITY, WEBER COUNTY, UTAH.	WAL MART REAL ESTATE BUSINESS	\$259.35
030440004	ALL OF LOT 4, OGDEN WAL-MART SUBDIVISION, OGDEN CITY, WEBER COUNTY, UTAH.	ARROWHEAD CAPITAL CORPORATION	\$200.17
030440005	ALL OF LOT 5, OGDEN WAL-MART SUBDIVISION, OGDEN CITY, WEBER COUNTY, UTAH.	ARROWHEAD CAPITAL CORPORATION	\$161.30
030440006	ALL OF LOT 6, OGDEN WAL-MART SUBDIVISION, OGDEN CITY, WEBER COUNTY, UTAH.	RIVERWALK COMPANY LP	\$924.25
040280039	PART OF LOT 27, BLOCK 4, SOUTH OGDEN SURVEY, OGDEN CITY SURVEY, WEBER COUNTY, UTAH BEGINNING AT THE NORTHWEST CORNER OF SAID LOT 27, RUNNING THENCE EAST 51.50 FEET;	ROBERT H HINCKLEY, INC.	\$5.02

EH 2449003 PG 172 OF 174

TAX SERIAL NO.	LEGAL DESCRIPTION	OWNER	ASSESSMENT .071704%
040290039	THENCE SOUTH 33 FEET, THENCE WEST 51.50 FEET, THENCE NORTH 33 FEET TO THE PLACE OF BEGINNING.	ROBERT H HINCKLEY, INC.	\$5.02
040290040	PART OF LOT 27, BLOCK 4, SOUTH OGDEN SURVEY, OGDEN CITY SURVEY, WEBER COUNTY, UTAH BEGINNING 51.5 FEET EAST FROM THE NORTHWEST CORNER OF SAID LOT 27, RUNNING THENCE EAST 70.5 FEET, THENCE SOUTH 66 FEET, THENCE EAST 10 FEET; THENCE SOUTH 66 FEET; THENCE WEST 132 FEET; THENCE NORTH 99 FEET, THENCE EAST 51.5 FEET, THENCE NORTH 33 FEET TO THE PLACE OF BEGINNING.	HINCKLEYS, INCORPORATED	\$43.92
040290041	PART OF LOT 27, BLOCK 4, SOUTH OGDEN SURVEY, OGDEN CITY SURVEY, WEBER COUNTY, UTAH BEGINNING AT THE NORTHWEST CORNER OF SAID LOT, RUNNING THENCE EAST 162 FEET FOR A BEGINNING POINT, THENCE SOUTH 132 FEET; THENCE WEST 30 FEET; THENCE NORTH 66 FEET, THENCE WEST 10 FEET, THENCE NORTH 66 FEET; THENCE EAST 40 FEET TO THE PLACE OF BEGINNING.	HINCKLEYS, INC.	\$13.80
040290042	PART OF LOT 27, BLOCK 4, SOUTH OGDEN SURVEY, OGDEN CITY SURVEY BEGINNING AT A POINT 162 FEET EAST OF THE NORTHWEST CORNER OF SAID LOT 27, AND RUNNING THENCE EAST 60 FEET; THENCE SOUTH 132 FEET, THENCE WEST 60 FEET, THENCE NORTH 132 FEET TO THE PLACE OF BEGINNING. TOGETHER WITH AND SUBJECT TO A RIGHT-OF-WAY OVER THE FOLLOWING DESCRIBED PARCEL OF LAND, TO-WIT: BEGINNING 222 FEET EAST OF THE NORTHWEST CORNER OF SAID LOT 27, AND RUNNING THENCE WEST 5 FEET, THENCE SOUTH 132 FEET, THENCE EAST 10 FEET, THENCE NORTH 132 FEET, THENCE WEST 5 FEET, TO THE PLACE OF BEGINNING.	SIX H LIMITED PARTNERSHIP	\$15.33
040290043	PART OF LOT 27, BLOCK 4, SOUTH OGDEN SURVEY OF OGDEN CITY SURVEY BEGINNING AT A POINT 222 FEET EAST FROM THE NORTHWEST CORNER OF SAID LOT 27, BLOCK 4, AND RUNNING THENCE EAST 46.2 FEET, THENCE SOUTH 132 FEET, THENCE WEST 46.2 FEET, THENCE NORTH 132 FEET TO THE PLACE OF BEGINNING. TOGETHER WITH ALL IMPROVEMENTS THEREON. TOGETHER WITH AND SUBJECT TO RIGHT-OF-	HINCKLEYS INC	\$11.81

2445003 PG 173 OF 174

TAX SERIAL NO.	LEGAL DESCRIPTION	OWNER	ASSESSMENT .071704%
040290043	WAY OVER THE FOLLOWING DESCRIBED PROPERTY: BEGINNING 222 FEET EAST OF THE NORTHWEST CORNER OF LOT 27, BLOCK 4, SOUTH OGDEN SURVEY, OGDEN CITY SURVEY, THENCE WEST 5 FEET, THENCE SOUTH 132 FEET THENCE EAST 10 FEET THENCE NORTH 132 FEET THENCE WEST 5 FEET TO THE PLACE OF BEGINNING.	HINCKLEYS INC	\$11.81
040410016	PART OF LOTS 9 AND 21, BLOCK 10, SOUTH OGDEN SURVEY OF OGDEN CITY SURVEY BEGINNING AT THE NORTHEAST CORNER OF SAID LOT 9 AND RUNNING THENCE SOUTH 0D58' WEST 159.0 FEET, THENCE SOUTH 94.5 FEET, THENCE WEST 209.45 FEET, MORE OR LESS, THENCE NORTH 87.9 FEET, THENCE WEST 221.5 FEET, MORE OR LESS, THENCE NORTH 165 FEET, THENCE EAST 155.5 FEET, THENCE SOUTH 137 FEET, THENCE EAST 42.5 FEET, THENCE NORTH 137 FEET, THENCE SOUTH 89D2' EAST 231 FEET, MORE OR LESS, TO THE PLACE OF BEGINNING.	PINNACLE ENTERPRISES L L C	\$1,044.32

~~2449003 10 172 OF 178~~

DOWNTOWN OGDEN SPEACIAL ASSESSMENT DISTRICT - ADDITIONS

TAX SERIAL NO.	LEGAL DESCRIPTION	OWNER	ASSESSMENT .071704%
030420001	ALL OF UNIT 1, AMCAN CONDOMINIUMS, OGDEN CITY, WEBER COUNTY, UTAH	AMCAN PROPERTIES UNIT 1 LLC	\$3,825.92
030420002	ALL OF UNIT 2, AMCAN CONCOMINIUMS, OGDEN CITY, WEBER COUNTY, UTAH	AMCAN PROPERTIES LLC	\$1,027.80


11/18/2009

2446005 11 18 09

E# 2976617

0226102AA

ORDINANCE NO. 2003-83



AN ORDINANCE OF OGDEN CITY, UTAH, PROVIDING FOR NEW ASSESSMENTS WITHIN THE OGDEN CITY, UTAH CENTRAL BUSINESS IMPROVEMENT DISTRICT NO. 1; AND PROVIDING THAT THIS ORDINANCE SHALL BECOME EFFECTIVE JANUARY 11, 2004.

WHEREAS, the Ogden City Council has determined that the Ogden City, Utah Central Business Improvement District No. 1 continue and that assessments should be levied in accordance with state law; and

WHEREAS, the Ogden City Board of Equalization and Review, after holding public hearings and making its Findings, Recommendations, and Decision as required by state law, has reported its Findings, Recommendations and Decision to the City Council and the City Council has approved the Board's Findings, Recommendations and Decision;

NOW, THEREFORE, the Ogden City Council hereby ordains:

SECTION 1. History and Purpose.

A. The Utah Municipal Improvement District Act (section 17A-3-301 et seq., Utah Code Annotated) authorizes municipalities to create special improvement districts for "economic promotion activities."

B. The Ogden City Council, by Resolution duly adopted on October 26, 1993 created the Ogden City, Utah Central Business Improvement District No. 1 (the "District") to promote economic activities in downtown Ogden City.

C. It is the purpose and intent of this Ordinance to establish the Assessment List and levy the assessments pertaining to the District.

SECTION 2. Determination of Costs. All costs and expenses for economic promotion activities to be financed by assessments on property within the District have been estimated and included in the District's budget.

~~E# 2019270 PG 1 OF 147
DOUG CROFTS, WEBER COUNTY RECORDER
23-FEB-04 109 PM FEE \$.00 DEP SGC
REC FOR: OGDEN CITY~~

~~E# 2004067 PG 1 OF 138
DOUG CROFTS, WEBER COUNTY RECORDER
09-JAN-04 1:55 PM FEE \$.00 DEP SGC
REC FOR: OGDEN CITY~~

SECTION 3. Approval of Assessment List: Findings. The City Council (the "Council") of Ogden City, Weber County, Utah (the "City") hereby accepts and adopts the findings and recommendations of the Board of Equalization and Review. Since the assessments are based upon the determination by Weber County of 2003 "taxable value," the Council confirms and adopts the modified assessment roll for the District, a copy of which is attached hereto as Exhibit "A" and incorporated herein by reference (the "Assessment List"). The Council has determined that the Assessment List, as adjusted and equalized by the Board of Equalization for the District, is just and equitable; that each piece of property to be assessed within the District will be benefited in an amount not less than the assessment to be levied against said property; and that no piece of property listed in the assessment list will bear more than its proportionate share of the cost of economic promotion activities financed by the assessments.

SECTION 4. Levy of Assessments. The Council hereby levies a tax as an assessment upon the real property identified in the Assessment List. The assessments levied upon each parcel of property therein described shall be in the amount set forth in the Assessment List. The assessments hereby levied are for the purpose of paying the costs of economic promotion activity in the central business area of downtown Ogden City, including, but not limited to, advertising, banners, special events and festivals, newsletters and publications, Christmas lighting and special projects (the "Economic Promotion Activities"). The assessments are hereby levied and assessed upon each of the parcels of real

~~EE 2019270 PG2 OF 147~~
~~EE 2004062 PG2 OF 138~~

property described in the Assessment List. The assessments are levied upon the parcels of land in the District at equal and uniform rates.

SECTION 5. Basis for Assessments. The amount to be assessment does not exceed in the aggregate the sum of: a) the cost of economic promotion activities to be financed by the District, and b) no more than thirty percent (30%) of the total assessments for the following administrative costs paid by the District: salaries, benefits, rent, travel and costs incidental to publications.

SECTION 6. Method. The assessments within the District are levied in accordance with the taxable value determined by Weber County.

SECTION 7. Payment of Assessment. The assessment tax may be paid in total within thirty (30) days of January 11, 2004 (the "effective date"), or payment may be deferred and paid in three (3) equal yearly installments, without interest except on any delinquent installments(s). One-third (1/3) of the total assessment shall be due and payable within thirty (30) days after the effective date of the Ordinance codified herein; one-third (1/3) in one year after the effective date of this Ordinance; and the final one-third (1/3) in two (2) years thereafter. One or more of such installments in the order payable, or the whole tax, may be prepaid at any time after the effective date of this Ordinance.


SECTION 8. Default in Payment. If a default occurs in the payment of any installment of principal or interest, when due, the City may accelerate payment of the total unpaid balance of the assessment and declare the whole of the unpaid principal and interest then due to be immediately due and payable. Additional interest shall accrue and be paid on all amounts declared to be

██
██

██
██
██

delinquent or accelerated and immediately due and payable at the rate of eight percent (8%) per annum (the "delinquent rate"). In addition to interest charges at the delinquent rate, costs of collection, including attorneys fees and court costs ("collection costs"), as determined by the City Treasurer or required by law shall be charged and paid on all amounts declared to be delinquent or accelerated and immediately due and payable. In lieu of accelerating the total assessment balance when one or more assessment installments become delinquent, the City may elect to bring an action to collect only the delinquent portion of the assessment plus interest at the delinquent rate and collection costs.

Upon any default, the City Treasurer shall give notice, in writing, of the default to the owner of the property in default, as shown by the last available equalized assessment rolls. Notice shall be effective upon deposit of the notice in the U.S. mail, postage prepaid, and addressed to the owner as shown on the last equalized assessment rolls for the City or on the official ownership records of the City. The notice shall provide for a period of thirty (30) days in which the owner shall pay the installments then due and owing together with accrued interest plus costs as determined by the City Treasurer. If the City elects to use the enforcement remedy involving acceleration, the notice shall also declare that after the thirty (30) day period the City shall accelerate the then unpaid balance of the principal of the assessment to be immediately due and payable together with collection costs and interest on the entire unpaid balance to accrue from the date of delinquency at the delinquent rate. Thereafter, the City may commence foreclosure proceedings in the manner provided for actions to foreclose mortgage



liens or trust deeds. If the City elects to utilize the trust deed enforcement remedy, the City Attorney shall designate a trust deed trustee for purposes of the enforcement action. If at the sale no person or entity shall bid and pay the City the amount due on the assessment plus interest and costs, the property shall be deemed sold to the City for these amounts. The City shall be permitted to bid at the sale.

The remedies provided herein for the collection of assessments and the enforcement of liens shall be deemed and construed to be cumulative and the use of any one method or means of collection or enforcement shall not deprive the City of the use of any other method or means. The amounts of accrued interest and all costs of collection shall be added to the amount of the assessment up to the date of foreclosure sale.

SECTION 9. Remedy of Default. If prior to the final date payment may be legally made under a final sale or foreclosure of property to collect delinquent assessment installments, the property owner pays the full amount of all unpaid installments which are past due and delinquent with interest at the delinquent rate, plus all approved or required costs, the assessment of said owner shall be restored so that the owner will have the right to make the payments in installments as if the default had not occurred.

SECTION 10. Lien of Assessment. An assessment or any part or installment of it, any interest accruing and the penalties and costs of collection shall constitute a lien against the property upon which the assessment is levied on the effective date of the Ordinance codified herein. Said lien shall be superior to

the lien of any trust deed, mortgage, mechanic's or materialman's lien or other encumbrance and shall be equal to and on a parity with the lien for general property taxes. The lien shall continue until the assessment and any interest, penalties and costs on it are paid, notwithstanding any sale of the property for or on account of a delinquent general property tax, special tax or other assessment or the issuance of a tax deed, an assignment of interest by the governing entity or a sheriff's certificate of sale or deed.

SECTION 11. Contestability. No assessment shall be declared void or set aside in whole or in part in consequence of any error or irregularity which does not go to the equity or justice of the assessment or proceeding. Any party who has not waived his objections to same as provided by statute may commence a civil action against the City to enjoin the levy or collection of the assessment or the set aside and declare unlawful the Ordinance codified herein. Such action must be commenced and summons must be served on the City not later than thirty (30) days after the effective date of the Ordinance codified herein. This action shall be the exclusive remedy of any aggrieved party. No court shall entertain any complaint which the party was authorized to make by statute but did not timely make or any complaint that does not go to the equity or justice of the assessment or proceeding.

SECTION 12. Notice to Property Owners. In addition to the notice provided by publication of the Ordinance codified herein, the City Treasurer is hereby authorized and directed to mail a notice of assessment to each property owner in the District. Said notice shall, among other things, state the terms of

payment. A copy of the form of notice of assessment will be available for examination upon request at the office of the City Recorder.

SECTION 13. All Necessary Action Approved. The officials of the City are hereby authorized and directed to take all action necessary and appropriate to effectuate the provisions of this Chapter.


SECTION 14. Effective Date. This Ordinance shall become effective on January 11, 2004.

PASSED, ADOPTED AND ORDERED PUBLISHED by the Council of Ogden City, Utah this 30th day of December 2003.

May Hall
CHAIR

ATTEST:

Gloria J. Barrett
CITY RECORDER




TRANSMITTED TO THE MAYOR ON 1/5/03

MAYOR'S ACTION: APPROVED VETOED

Matthew R. Godfrey
Matthew R. Godfrey, Mayor

ATTEST:

Gloria J. Barrett
CITY RECORDER



PUBLICATION DATE: 1/11/04

EFFECTIVE DATE: 1/11/04

APPROVED AS TO FORM: BG 12/30/03
LEGAL DATE

~~RECEIVED BY THE POST OFFICE~~
~~RECEIVED BY THE POST OFFICE~~

~~RECEIVED BY THE POST OFFICE~~
~~RECEIVED BY THE POST OFFICE~~

Ogden City, Utah Central Improvement Business District #1 Assessment List

Tax Serial No.	Legal Description	Owner	Assessment
01-002-0027	PART OF LOTS 4 AND 5, BLOCK 2, PLAT A, OGDEN CITY SURVEY; BEGINNING AT THE SOUTHWEST CORNER OF BLOCK 2, PLAT A, OGDEN CITY SURVEY, AND RUNNING THENCE EAST 264 FEET, THENCE NORTH 186 FEET, THENCE WEST 264 FEET, THENCE SOUTH 185.6 FEET, MORE OR LESS, TO THE PLACE OF BEGINNING.	OGDEN GOVERNMENT EMPLOYEES	\$2,427.53
01-002-0030	PART OF LOTS 4 AND 5, BLOCK 2, PLAT A, OGDEN CITY SURVEY; BEGINNING AT A POINT 185.62 FEET NORTH OF THE SOUTHWEST CORNER OF SAID LOT 5; AND RUNNING THENCE NORTH 34.2 FEET; THENCE EAST 148.5 FEET; THENCE SOUTH 34.2 FEET; THENCE WEST 148.5 FEET TO THE PLACE OF BEGINNING.	OGDEN GOVERNMENT EMPLOYEES	\$215.37
01-002-0031	PART OF LOTS 4 AND 5, BLOCK 2, PLAT A, OGDEN CITY SURVEY, WEBER COUNTY, UTAH; BEGINNING AT A POINT 219.82 FEET NORTH FROM THE SOUTHWEST CORNER OF LOT 5, AND RUNNING THENCE NORTH 27.6 FEET; THENCE EAST 148.5 FEET; THENCE SOUTH 27.6 FEET; THENCE WEST 148.5 FEET TO THE PLACE OF BEGINNING.	OGDEN GOVERNMENT EMPLOYEES	\$32.27
01-002-0032	PART OF LOTS 4, 5 AND 6, BLOCK 2, PLAT A, OGDEN CITY SURVEY; BEGINNING AT THE NORTHWEST CORNER OF SAID LOT 5, RUNNING THENCE SOUTH 86 FEET, THENCE EAST 16 RODS, THENCE NORTH 86 FEET, MORE OR LESS, TO A POINT EAST OF BEGINNING, THENCE WEST TO THE NORTHWEST CORNER OF LOT 4, THENCE NORTH 4 FEET, THENCE WEST TO THE WEST LINE OF LOT 6, THENCE SOUTH 4 FEET TO THE PLACE OF BEGINNING.	GUSS, JONATHAN B &	\$393.40
01-003-0006	SUBJECT TO RIGHT OF WAY ALONG THE MOST NORTHERLY 4 FEET AS DISCLOSED BY VARIOUS DEEDS OF RECORD.	NUTTAL, SANDRA A 1/2 &	\$82.51
01-003-0007	PART OF LOTS 1 AND 10, BLOCK 3, PLAT A, OGDEN CITY SURVEY; BEGINNING AT A POINT 4 RODS AND 10 FEET SOUTH AND 15 RODS WEST FROM THE NORTHEAST CORNER OF SAID LOT 10 AND RUNNING THENCE WEST 5 RODS, THENCE SOUTH 4 RODS 6 1/2 FEET, THENCE EAST 5 RODS, THENCE NORTH 4 RODS 6 1/2 FEET TO THE PLACE OF BEGINNING.	NUTTAL, SANDRA A 1/2 &	\$133.73

329

Assessment

Owner

Legal Description

Tax Serial No.

PLACE OF BEGINNING.
RESERVING A PERPETUAL RIGHT-OF-WAY OVER THE AREA HERINBELOW DESCRIBED: BEGINNING AT A POINT 130.5 FEET SOUTH FROM THE NORTHEAST CORNER OF LOT 10, BLOCK 3, PLAT A, THENCE WEST 165.5 FEET; THENCE SOUTH 18 FEET; THENCE EAST 165.5 FEET; THENCE NORTH 18 FEET TO POINT OF BEGINNING.

01-003-0008

SWEET, ARTHUR D

\$28.44

PART OF LOT 2, BLOCK 3, PLAT A, OGDEN CITY SURVEY: BEGINNING AT A POINT 8 RODS EAST OF THE SOUTHWEST CORNER OF SAID LOT 2 AND RUNNING THENCE EAST 4 RODS, THENCE NORTH 4 RODS, THENCE WEST 4 RODS, THENCE SOUTH 4 RODS TO THE PLACE OF BEGINNING.

01-003-0009

SWEET FAMILY TRUST (THE)

\$490.32

PART OF LOT 2, BLOCK 3, PLAT A, OGDEN CITY SURVEY: BEGINNING AT THE SOUTHWEST CORNER OF LOT 2, THENCE EAST 8 RODS, THENCE NORTH 4 RODS, THENCE WEST 8 RODS, THENCE SOUTH 4 RODS TO BEGINNING.

01-003-0010

SWEET FAMILY TRUST (THE)

\$6,538.28

PART OF LOTS 2, 5 AND 9, ALL OF LOTS 3 AND 4, BLOCK 3, PLAT A, OGDEN CITY SURVEY, OGDEN CITY, WEBER COUNTY, UTAH, BEING MORE PARTICULARLY DESCRIBED AS FOLLOWS: BEGINNING AT THE SOUTHEAST CORNER OF LOT 2, IN SAID BLOCK 3, RUNNING THENCE WEST 132 FEET ALONG THE SOUTH LINE OF SAID LOT 2, THENCE NORTH 66 FEET, THENCE WEST 198 FEET TO THE WEST LINE OF SAID LOT 2, SAID POINT ALSO BEING ON THE EAST LINE OF WASHINGTON BLVD, THENCE NORTH 368.55 FEET ALONG THE EAST LINE OF WASHINGTON BLVD, TO A POINT WHICH IS NORTH 37.5 FEET FROM THE SOUTHWEST CORNER OF LOT 5, BLOCK 3, THENCE EAST 330 FEET TO THE EAST LINE OF SAID LOT 5, THENCE SOUTH 37.5 FEET TO THE NORTHWEST CORNER OF LOT 9, IN SAID BLOCK 3, THENCE EAST 165 FEET, THENCE SOUTH 66.55 FEET TO THE SOUTH LINE OF THE NORTH 1/2 OF SAID LOT 9, THENCE WEST 93.5 FEET, MORE OR LESS TO A POINT 258.5 FEET WEST FROM THE EAST LINE OF SAID LOT 9, THENCE SOUTH 66.5 FEET, THENCE WEST 71.5 FEET TO THE WEST LINE OF SAID LOT 9, THENCE SOUTH 257.3 FEET, MORE OR LESS ALONG THE EAST LINE OF LOTS 2, 3 AND 4, IN SAID BLOCK 3, TO THE POINT OF BEGINNING. TOGETHER WITH THE NORTH HALF OF THE VACATED STREET ABUTTING THEREON. (BOOK 1562 PAGE 12117)

01-003-0011

ARMSTRONG, GALE B &

\$1,116.67

PART OF LOT 5, BLOCK 3, PLAT A, OGDEN CITY SURVEY: BEGINNING AT A POINT 37.5 FEET NORTH OF THE SOUTHWEST CORNER OF LOT 5, RUNNING THENCE NORTH 94.5 FEET MORE OR LESS TO THE NORTH LINE OF LOT 5, THENCE EAST 330 FEET, THENCE SOUTH 94.5 FEET TO POINT 37.5 FEET NORTH OF THE SOUTH LINE OF LOT 5, THENCE WEST 330 FEET TO THE PLACE OF BEGINNING.

01-003-0012

LIEBLEIN, JULES MARVIN &

\$643.72

PART OF LOT 6, BLOCK 3, PLAT A, OGDEN CITY SURVEY: BEGINNING

Tax Serial No.	Legal Description	Owner	Assessment
01-003-0013	<p>AT THE NORTHWEST CORNER OF SAID LOT 6, RUNNING THENCE EAST 120 FEET, THENCE SOUTH 132 FEET, THENCE WEST 120 FEET, THENCE NORTH 132 FEET TO THE PLACE OF BEGINNING.</p> <p>PART OF LOT 6, BLOCK 3, PLAT A, OGDEN CITY SURVEY: BEGINNING AT A POINT 120 FEET EAST OF THE NORTHWEST CORNER OF SAID LOT 6, AND RUNNING THENCE EAST 40 FEET; THENCE SOUTH 8 RODS, THENCE WEST 40 FEET; THENCE NORTH 8 RODS TO THE PLACE OF BEGINNING.</p> <p>TOGETHER WITH A RIGHT-OF-WAY OVER THE FOLLOWING DESCRIBED TRACT OF LAND: PART OF LOT 6, BLOCK 3, PLAT A, OGDEN CITY SURVEY: BEGINNING AT A POINT 160 FEET EAST OF THE NORTHWEST CORNER OF SAID LOT 6, AND RUNNING THENCE EAST 10 FEET; THENCE SOUTH 8 RODS, THENCE WEST 10 FEET; THENCE NORTH 8 RODS TO THE PLACE OF BEGINNING.</p>	MCNEELY, PAULINE M &	\$107.57
01-003-0014	<p>PART OF LOT 6, BLOCK 3, PLAT A, OGDEN CITY SURVEY: BEGINNING AT A POINT 160 FEET EAST OF THE NORTHWEST CORNER OF SAID LOT 6, RUNNING THENCE EAST 62 FEET, THENCE SOUTH 8 RODS; THENCE WEST 62 FEET; THENCE NORTH 8 RODS TO THE PLACE OF BEGINNING.</p> <p>SUBJECT TO A RIGHT-OF-WAY OVER THE FOLLOWING DESCRIBED TRACT OF LAND: PART OF LOT 6, BLOCK 3, PLAT A, OGDEN CITY SURVEY: BEGINNING AT A POINT 160 FEET EAST OF THE NORTHWEST CORNER OF SAID LOT 6; AND RUNNING THENCE EAST 10 FEET; THENCE SOUTH 8 RODS; THENCE WEST 10 FEET; THENCE NORTH 8 RODS TO THE PLACE OF BEGINNING.</p>	THOMPSON, DAN R & WF	\$286.07
01-003-0015	<p>PART OF LOT 6, BLOCK 3, PLAT A, OGDEN CITY SURVEY: BEGINNING AT A POINT 222 FEET EAST OF THE NORTHWEST CORNER OF SAID LOT 6, AND RUNNING THENCE EAST 58 FEET, THENCE SOUTH 132 FEET, THENCE WEST 58 FEET; THENCE NORTH 132 FEET TO THE PLACE OF BEGINNING.</p>	ARMSTRONG, GALE B &	\$34.67
01-003-0039	<p>PART OF LOT 10, BLOCK 3, PLAT A, OGDEN CITY SURVEY: BEGINNING ON THE SOUTH LINE OF A CERTAIN RIGHT-OF-WAY KNOWN AS ROSE COURT, AT A POINT 21.7 FEET SOUTH AND 240.4 FEET WEST OF THE NORTHEAST CORNER OF SAID LOT 10, RUNNING THENCE WEST 40 FEET, THENCE SOUTH 54.25 FEET, THENCE EAST 32.9 FEET, THENCE SOUTH 6.5 FEET, THENCE EAST 7.1 FEET, THENCE NORTH 60.75 FEET TO THE PLACE OF BEGINNING.</p> <p>TOGETHER WITH THE SOUTH HALF OF THE VACATED STREET ABUTTING THEREON. (BOOK 1562 PAGE 1217)</p>	SWEET, ARTHUR D	\$31.69
01-003-0040	<p>PART OF LOT 10, BLOCK 3, PLAT A, OGDEN CITY SURVEY: BEGINNING AT A POINT ON THE SOUTH LINE OF RIGHT-OF-WAY 280.4 FEET WEST</p>	SWEET, ARTHUR D	\$32.27

AND 21.75 FEET SOUTH FROM THE NORTHEAST CORNER OF SAID LOT 10, AND RUNNING THENCE WEST ALONG THE SOUTH LINE OF SAID RIGHT-OF-WAY 49.6 FEET MORE OR LESS TO THE WEST LINE OF SAID LOT 10, THENCE SOUTH 54.25 FEET, THENCE EAST 49.6 FEET MORE OR LESS TO A POINT SOUTH OF THE PLACE OF BEGINNING, THENCE NORTH 54.25 FEET TO THE PLACE OF BEGINNING. TOGETHER WITH THE SOUTH HALF OF THE VACATED STREET ABUTTING THEREON. (BOOK 1562 PAGE 1217)

01-004-0001

LEO, FAY YAI & WF

\$490.00

01-004-0003

LEO, FAY YAI & WF

\$84.44

01-004-0004

BOSWORTH, RICHARD C &

\$168.91

BEGINNING AT A POINT 100 FEET NORTH FROM THE SOUTHEAST CORNER OF BLOCK 4, PLAT A, OGDEN CITY SURVEY; AND RUNNING THENCE WEST 115.5 FEET, THENCE NORTH 65 FEET, THENCE EAST 115.5 FEET, THENCE SOUTH 65 FEET TO THE PLACE OF BEGINNING.

PART OF LOT 1, BLOCK 4, PLAT A, OGDEN CITY SURVEY; BEGINNING 165 FEET NORTH OF THE SOUTHEAST CORNER OF LOT 1, THENCE NORTH 43 FEET, THENCE WEST 132 FEET, THENCE SOUTH 43 FEET, THENCE EAST 132 FEET TO THE PLACE OF BEGINNING. TOGETHER WITH A RIGHT-OF-WAY OVER THE FOLLOWING: BEGINNING 7 RODS 7 FEET SOUTH OF THE NORTHEAST CORNER OF LOT 1, THENCE WEST 8 RODS, THENCE SOUTH 7 FEET 2 INCHES, THENCE EAST 2 RODS, THENCE SOUTH 1 FOOT 4 INCHES, THENCE EAST 6 RODS, THENCE NORTH 8.5 FEET TO THE PLACE OF BEGINNING.

01-004-0005

BOSWORTH, RICHARD C &

\$201.39

A PART OF LOT 1, BLOCK 4, PLAT A, OGDEN CITY SURVEY, WEBER COUNTY, UTAH: BEGINNING AT A POINT 122.5 FEET SOUTH OF THE NORTHEAST CORNER OF SAID LOT 1, AND RUNNING THENCE WEST 8 RODS, THENCE SOUTH 43 FEET, MORE OR LESS, TO A POINT 10 RODS NORTH OF THE SOUTHWEST CORNER OF SAID LOT 1; THENCE EAST 8 RODS TO THE WEST LINE OF WASHINGTON AVENUE; THENCE NORTH 43 FEET, MORE OR LESS, THE PLACE OF BEGINNING. SUBJECT TO A RIGHT OF WAY OVER THE FOLLOWING DESCRIBED PROPERTY: BEGINNING AT A POINT 7 RODS 7 FEET SOUTH OF THE NORTHEAST CORNER OF SAID LOT 1, AND RUNNING THENCE WEST 8 RODS; THENCE SOUTH 7 FEET 2 INCHES; THENCE EAST 8 RODS; THENCE NORTH 7 FEET 2 INCHES TO THE PLACE OF BEGINNING.

01-004-0006

P F INVESTMENTS L L C

\$213.28

BEING PART OF LOT 1, BLOCK 4, PLAT A, OGDEN CITY SURVEY; BEGINNING AT A POINT 2 RODS SOUTH OF THE NORTHEAST CORNER OF SAID LOT, AND RUNNING THENCE WEST 8 RODS, THENCE SOUTH 3 RODS,

Tax Serial No.	Legal Description	Owner	Assessment
01-004-0007	THENCE EAST 8 RODS, THENCE NORTH 3 RODS TO THE PLACE OF BEGINNING. PART OF LOT 1, BLOCK 4, PLAT A, OGDEN CITY SURVEY; BEGINNING AT THE NORTHEAST CORNER OF SAID LOT 1, AND RUNNING THENCE WEST 8 RODS, THENCE SOUTH 2 RODS, THENCE EAST 8 RODS, THENCE NORTH 2 RODS TO THE PLACE OF BEGINNING.	P F INVESTMENTS L L C	\$191.17
01-004-0036	PART OF LOT 6, BLOCK 4, PLAT A, OGDEN CITY SURVEY; BEGINNING 6 RODS NORTH OF THE SOUTHWEST CORNER OF SAID LOT 6, AND RUNNING THENCE EAST 132 FEET, THENCE NORTH 233.75 FEET, THENCE WEST 132 FEET, THENCE SOUTH 233.75 FEET TO THE PLACE OF BEGINNING.	FRY, MIKE	\$528.73
01-004-0046	PART OF LOT 7 AND 8, BLOCK 4, PLAT A, OGDEN CITY SURVEY; BEGINNING AT A POINT 54.5 FEET EAST OF THE NORTHWEST CORNER OF SAID LOT 7, RUNNING THENCE SOUTH 165 FEET, THENCE EAST 94.5 FEET, THENCE NORTH 165 FEET, THENCE WEST 94.5 FEET TO THE PLACE OF BEGINNING. TOGETHER WITH THE FOLLOWING DESCRIBED RIGHT OF WAY: BEGINNING AT THE NORTHWEST CORNER OF SAID LOT 7, RUNNING THENCE EAST 10 FEET, THENCE SOUTH 155 FEET, THENCE EAST 44.5 FEET, THENCE SOUTH 10 FEET, THENCE WEST 54.5 FEET, THENCE NORTH 165 FEET TO THE PLACE OF BEGINNING. ALSO TOGETHER WITH A RIGHT OF WAY OVER THE FOLLOWING: A PART OF LOT 8, BLOCK 4, PLAT A, OGDEN CITY SURVEY; BEGINNING AT A POINT 33 FEET EAST OF THE NORTHWEST CORNER OF SAID LOT 8, AND RUNNING THENCE WEST 16 FEET, THENCE SOUTH 165 FEET, THENCE EAST 16 FEET, THENCE NORTH 165 FEET TO THE PLACE OF BEGINNING.	BITTON, RON	\$123.53
01-004-0057	PART OF LOT 8, BLOCK 4, PLAT A, OGDEN CITY SURVEY, WEBER COUNTY, UTAH; BEGINNING AT A POINT 2 RODS WEST OF THE NORTHEAST CORNER OF SAID LOT 8 AND RUNNING THENCE WEST 66 FEET, THENCE SOUTH 12 RODS, THENCE EAST 66 FEET, THENCE NORTH 12 RODS TO THE POINT OF THE BEGINNING. PART OF LOT 8, BLOCK 4, PLAT A, OGDEN CITY SURVEY; DESCRIBED AS FOLLOWS TO-WIT: BEGINNING AT THE NORTHEAST CORNER OF SAID LOT 8, AND RUNNING THENCE SOUTH 198 FEET TO A POINT 132 FEET NORTH OF THE SOUTHLINE OF SAID LOT 8, THENCE WEST 33 FEET, THENCE NORTH 198 FEET TO THE NORTH LINE OF SAID LOT 8, THENCE EAST 33 FEET TO THE PLACE OF BEGINNING.	OCHSENBEIN, JEANINE H TRUSTEE	\$273.14
01-004-0059	PART OF LOT 9, BLOCK 4, PLAT A, OGDEN CITY SURVEY; BEGINNING AT THE NORTHWEST CORNER OF SAID LOT 9, AND RUNNING THENCE SOUTH 250 FEET, MORE OR LESS, TO A POINT 83 FEET NORTH OF THE	LAFONTAINE, DANIEL T	\$39.63
01-004-0060		LAFONTAINE, DANIEL T	\$100.88

SOUTHWEST CORNER OF SAID LOT, THENCE EAST 66 FEET, MORE OR LESS, TO CENTER LINE OF SAID LOT, THENCE NORTH 250 FEET, MORE OR LESS, TO THE NORTH LINE OF SAID LOT, THENCE WEST 66 FEET, TO THE PLACE OF BEGINNING.
 SUBJECT TO AND INCLUDING ALL RIGHTS OF WAY OVER THE EAST 10 FEET OF SAID LAND IN CONNECTION WITH OTHER PROPERTY.

01-004-0062

R & G COMPANY

\$75.44

THE NORTH 208.75 FEET OF THE EAST 1/2 OF LOT 9, BLOCK 4, PLAT A, OGDEN CITY SURVEY, WEBER COUNTY, UTAH TOGETHER WITH A RIGHT-OF-WAY (1042-835).

01-004-0065

BURGL GUY

\$142.03

PART OF LOT 10, BLOCK 4, PLAT A, OGDEN CITY SURVEY: BEGINNING AT A POINT 108 1/2 FEET SOUTH OF THE NORTHEAST CORNER OF SAID LOT 10, THENCE SOUTH 45 FEET, THENCE WEST 132 FEET, THENCE NORTH 45 FEET, THENCE EAST 132 FEET TO PLACE OF BEGINNING. TOGETHER WITH A RIGHT-OF-WAY FOR ALL OF THE PURPOSES OF ABOVE PROPERTY OVER THE FOLLOWING DESCRIBED LAND: BEGINNING AT A POINT 108 1/2 FEET SOUTH OF THE NORTHEAST CORNER OF SAID LOT 10, THENCE WEST 132 FEET, THENCE NORTH 5 FEET, THENCE EAST 132 FEET, THENCE SOUTH 5 FEET TO PLACE OF BEGINNING. EXCEPTING AND RESERVING A RIGHT-OF-WAY OVER THE NORTH 5 FEET OF THE TRACT OF LAND FIRST DESCRIBED ABOVE FOR ALL THE PURPOSES OF THE LANDS OF THE GRANTORS ADJOINING SAID LANDS ON THE NORTH.

01-004-0066

BURGL DOUGLAS G &

\$118.22

PART OF LOT 10, BLOCK 4, PLAT A, OGDEN CITY SURVEY: BEGINNING AT A POINT 153.5 FEET SOUTH OF THE NORTHEAST CORNER OF SAID LOT 10, AND RUNNING THENCE SOUTH 88.25 FEET TO A POINT 91 FEET NORTH OF THE SOUTHEAST CORNER OF SAID LOT 10, THENCE WEST 132 FEET, THENCE NORTH 88.25 FEET TO A POINT WEST OF THE POINT OF BEGINNING, THENCE EAST 132 FEET TO THE PLACE OF BEGINNING.

01-004-0068

J A M PARTNERS L L C

\$1,044.32

PART OF LOT 9, BLOCK 4, PLAT A, OGDEN CITY SURVEY: BEGINNING AT THE SOUTHEAST CORNER OF SAID LOT 9, RUNNING THENCE NORTH 89D02' WEST 66.33 FEET, THENCE NORTH 0D58' EAST 124.00 FEET; THENCE SOUTH 89D02' EAST 66.33 FEET TO THE EAST LINE OF SAID LOT 9, THENCE SOUTH 0D58' WEST 33 FEET; THENCE EAST 132 FEET, MORE OR LESS, THENCE SOUTH 91 FEET; THENCE WEST 132 FEET, MORE OR LESS, TO BEGINNING.

01-005-0028

BITTON, RONALD HETAL TRUSTEES

\$129.23

PART OF LOT 7, BLOCK 5, PLAT A, OGDEN CITY SURVEY: BEGINNING AT A POINT 82 FEET WEST OF THE NORTHEAST CORNER OF SAID LOT, AND RUNNING THENCE WEST 41 FEET, THENCE SOUTH 82 FEET; THENCE EAST 41 FEET, THENCE NORTH 82 FEET TO THE PLACE OF BEGINNING.

Tax Serial No.	Legal Description	Owner	Assessment
01-005-0030	PART OF LOT 7, BLOCK 5, PLAT A, OGDEN CITY SURVEY: DESCRIBED AS FOLLOWS, TO-WIT: COMMENCING AT THE NORTHEAST CORNER OF SAID LOT AND RUNNING THENCE SOUTH 82 FEET, THENCE WEST 82 FEET; THENCE NORTH 82 FEET; THENCE EAST 82 FEET TO THE PLACE OF BEGINNING.	BITTON, RONALD H ETAL TRUSTEES	\$95.81
01-005-0031	PART OF LOT 7, BLOCK 5, PLAT A, OGDEN CITY SURVEY: BEGINNING 82 FEET SOUTH FROM THE NORTHEAST CORNER OF SAID LOT 7, AND RUNNING THENCE SOUTH 50 FEET, THENCE WEST 115 FEET, THENCE NORTH 50 FEET, THENCE EAST 115 FEET TO THE PLACE OF BEGINNING.	WANGSGARD, JEFFREY Q	\$28.12
01-005-0032	PART OF LOT 8, BLOCK 5, PLAT A, OGDEN CITY SURVEY: BEGINNING AT THE NORTHEAST CORNER OF LOT 8, BLOCK 5, PLAT A, OGDEN CITY SURVEY, AND RUNNING THENCE WEST 150 FEET, THENCE SOUTH 47 FEET, THENCE EAST 150 FEET, THENCE NORTH 47 FEET TO BEGINNING.	WANGSGARD, JEFFREY Q	\$391.81
01-005-0033	PART OF LOT 8, BLOCK 5, PLAT A, OGDEN CITY SURVEY: BEGINNING 38 FEET NORTH OF THE SOUTHEAST CORNER OF SAID LOT, THENCE WEST 150 FEET, THENCE NORTH 47 FEET, THENCE EAST 150 FEET, THENCE SOUTH 47 FEET TO BEGINNING. WITH A RIGHT-OF-WAY AS FOLLOWS: BEGINNING 28 FEET NORTH OF THE SOUTHEAST CORNER OF SAID LOT 8, THENCE WEST 150 FEET, THENCE SOUTH 28 FEET, THENCE WEST 10 FEET, THENCE NORTH 132 FEET, THENCE EAST 10 FEET, THENCE SOUTH 94 FEET, THENCE EAST 150 FEET, THENCE SOUTH 10 FEET TO THE PLACE OF BEGINNING.	WANGSGARD, JEFFREY Q	\$139.55
01-006-0027	PART OF LOT 6, BLOCK 6, PLAT A, OGDEN CITY SURVEY: BEGINNING 1.19 FEET EAST OF THE NORTHWEST CORNER OF SAID LOT 6, AND RUNNING THENCE SOUTH 2.39 FEET TO A POINT OF CURVATURE WITH A 4214.40 FOOT RADIUS CURVE TO THE LEFT; THENCE SOUTHERLY 121.38 FEET ALONG THE ARC OF SAID CURVE (LONG CHORD BEARS SOUTH 00D49'30" EAST A DISTANCE OF 121.37 FEET); THENCE EAST 79.56 FEET; THENCE NORTH 123.75 FEET; THENCE WEST 81.31 FEET, MORE OR LESS, TO THE POINT OF BEGINNING.	CHAMBERS, DORENE W ETAL	\$155.49
01-006-0038	PART OF LOT 8, BLOCK 6, PLAT A, OGDEN CITY SURVEY: COMMENCING AT THE NORTHWEST CORNER OF SAID LOT 8, BLOCK 6, PLAT A, OGDEN CITY SURVEY, AND RUNNING THENCE EAST 2 2/3 RODS; THENCE SOUTH 9 RODS, THENCE WEST 2 2/3 RODS; THENCE NORTH 9 RODS TO THE PLACE OF BEGINNING.	ROBERTSON, DALE C &	\$263.56
01-006-0039	BEGINNING AT A POINT 70 FEET WEST OF THE NORTHEAST CORNER OF SAID LOT 8, BLOCK 6, PLAT A, OGDEN CITY SURVEY, AND RUNNING	ROBERTSON, DALE C &	\$13.33

Tax Serial No.	Legal Description	Owner	Assessment
01-006-0040	THENCE SOUTH 9 RODS, THENCE WEST 18 FEET; THENCE NORTH 9 RODS, THENCE EAST 18 FEET TO THE PLACE OF BEGINNING. PART OF LOT 8, BLOCK 6, PLAT A, OGDEN CITY SURVEY: BEGINNING AT THE NORTHEAST CORNER OF SAID LOT 8, AND RUNNING THENCE SOUTH 9 RODS; THENCE WEST 70 FEET; THENCE NORTH 9 RODS; THENCE EAST 70 FEET TO THE PLACE OF BEGINNING.	A M CREAMER COMPANY	\$211.35
01-006-0044	PART OF LOT 9, BLOCK 6, PLAT A, OF OGDEN CITY SURVEY DESCRIBED AS FOLLOWS: BEGINNING AT THE NORTHWEST CORNER OF SAID LOT 9 AND RUNNING THENCE SOUTH 165 FEET; THENCE EAST 66 FEET; THENCE NORTH 165 FEET; THENCE WEST 66 FEET TO THE PLACE OF BEGINNING.	ROBERTSON, DALE C &	\$56.32
01-007-0014	THE SOUTH 1/2 OF LOT 3, BLOCK 9, PLAT A, OGDEN CITY, WEBER COUNTY, UTAH. EXCEPT THE FOLLOWING: PART OF LOT 3, BLOCK 9, PLAT A, OGDEN CITY SURVEY: BEGINNING AT THE SOUTHWEST CORNER OF SAID LOT AND RUNNING THENCE NORTH 8.43 FEET; THENCE EAST 94 FEET; THENCE SOUTH 8.43 FEET; THENCE WEST 94 FEET TO THE POINT OF BEGINNING. E#1752871 2117-1672	COTTRELL, RICHARD M	\$148.62
01-007-0015	THE NORTH 1/2 OF LOT 3, BLOCK 9, PLAT A, OGDEN CITY SURVEY, WEBER COUNTY, UTAH.	ELLIS PLANING MILL	\$156.84
01-007-0016	PART OF LOT 4, BLOCK 9, PLAT A, OGDEN CITY SURVEY: BEGINNING AT THE SOUTHWEST CORNER OF SAID LOT 4, AND RUNNING THENCE EAST 115.6 FEET, THENCE NORTH 112 FEET THENCE WEST 99.18 FEET; THENCE SOUTH 44D48'46" WEST 23.29 FEET; THENCE SOUTH 95.48 FEET TO BEGINNING.	HILL, JAMES O	\$222.08
01-007-0022	PART OF LOT 5, BLOCK 9, PLAT A, OGDEN CITY SURVEY: BEGINNING AT THE NORTHWEST CORNER OF SAID LOT 5, AND RUNNING THENCE EAST 115.5 FEET, THENCE SOUTH 119.5 FEET, THENCE WEST 97.53 FEET, THENCE NORTH 43D53'19" WEST 25.92 FEET; THENCE NORTH 100.82 FEET TO THE PLACE OF BEGINNING. SAID PROPERTY EXTENDS ONLY TO BINFORD AVENUE ON THE SOUTH.	GOLDENWEST CREDIT UNION	\$92.62
01-007-0024	PART OF LOT 5, BLOCK 9, PLAT A, OGDEN CITY SURVEY: BEGINNING AT A POINT 7 RODS EAST AND 1 ROD NORTH OF THE SOUTHWEST CORNER OF SAID LOT 5, AND RUNNING THENCE NORTH 7 RODS TO THE NORTHLINE OF SAID LOT, THENCE EAST 2 1/2 RODS, THENCE SOUTH 7 RODS, THENCE WEST 2 1/2 RODS TO THE PLACE OF BEGINNING.	OGDEN RAILWAY CREDIT UNION	\$15.52
01-007-0025		OGDEN RAILWAY CREDIT UNION	\$9.78

PART OF LOT 5, BLOCK 9, PLAT A, OGDEN CITY SURVEY: BEGINNING AT A POINT 156.75 FEET EAST OF THE NORTHWEST CORNER OF SAID LOT 5, AND RUNNING THENCE EAST 3.25 FEET, THENCE SOUTH 0D58' WEST 3.72 FEET, SOUTH 89D02' EAST 53.59 FEET, THENCE SOUTH 111.78 FEET, THENCE WEST 54.75 FEET, THENCE NORTH 115.5 FEET TO THE PLACE OF BEGINNING.

01-007-0026

OGDEN RAILWAY CREDIT UNION

\$2,918.66

PART OF LOTS 5 TO 8, BLOCK 9, PLAT A, OGDEN CITY SURVEY, WEBER COUNTY, UTAH: BEGINNING AT THE NORTHEAST CORNER OF SAID LOT 6; RUNNING THENCE SOUTH 89D02' EAST 172.09 FEET ALONG THE SOUTH LINE OF 26TH STREET TO A POINT 161.00 FEET NORTH 89D02' WEST FROM THE NORTHEAST CORNER OF SAID LOT 7; THENCE SOUTH 0D58' WEST 249.36 FEET ALONG AN EXISTING FENCE; THENCE NORTH 89D02' WEST 291.70 FEET; THENCE NORTH 0D58' EAST 112.71 FEET; THENCE SOUTH 89D02' EAST 0.61 FEET; THENCE NORTH 1D05'18" EAST 136.65 FEET ALONG THE EAST WALL OF AN EXISTING BUILDING TO THE SOUTH LINE OF 26TH STREET; SAID POINT BEING 263.88 FEET SOUTH 89D02' EAST AND 49.50 FEET SOUTH 0D58' WEST FROM THE OGDEN CITY MONUMENT AT THE INTERSECTION OF 26TH STREET AND WALL AVENUE; THENCE SOUTH 89D02' EAST 118.71 FEET ALONG SAID SOUTH LINE TO THE POINT OF BEGINNING.

01-007-0029

BURBIDGE, ROBERT G &

\$204.29

PART OF LOT 6, BLOCK 9, PLAT A, OGDEN CITY SURVEY: BEGINNING AT THE NORTHWEST CORNER OF SAID LOT 6, AND RUNNING THENCE EAST 62.02 FEET, THENCE SOUTH 24.5 FEET, THENCE EAST 24.13 FEET, THENCE SOUTH 66.5 FEET, THENCE WEST 86.15 FEET, THENCE NORTH 91.00 FEET TO THE PLACE OF BEGINNING.
SUBJECT TO AN EASEMENT RIGHT-OF-WAY FOR INGRESS AND EGRESS OVER THE FOLLOWING DESCRIBED PARCEL: PART OF LOT 6, BLOCK 9, OGDEN CITY SURVEY: BEGINNING 52.02 FEET EAST OF THE NORTHWEST CORNER OF SAID LOT 6; RUNNING THENCE EAST 10 FEET; THENCE SOUTH 24.50 FEET; THENCE EAST 24.13 FEET; THENCE SOUTH 39.00 FEET; THENCE WEST 24.13 FEET; THENCE NORTH 19.00 FEET; THENCE NORTH 45D WEST 14.14 FEET; THENCE NORTH 34.50 FEET TO POINT OF BEGINNING.

01-007-0031

STERRETT, MORRIS R TRUSTEE

\$436.84

PART OF LOT 5 AND 6, BLOCK 9, PLAT A, OGDEN CITY SURVEY: BEGINNING AT A POINT ON THE NORTH LINE OF SAID LOT 6, 450.92 FEET WEST OF THE NORTHEAST CORNER OF LOT 7, IN SAID BLOCK 9, SAID POINT BEING THE NORTHWEST CORNER OF THE OGDEN RAILWAY CREDIT UNION PROPERTY, AND RUNNING THENCE SOUTH 140.37 FEET, THENCE NORTH 89D02' WEST 53.59 FEET, THENCE NORTH 0D58' EAST 3.72 FEET, THENCE WEST 161.01 FEET TO WEST LINE OF SAID LOT 6, THENCE NORTH 45.65 FEET; THENCE EAST 86.15 FEET, MORE OR LESS, THENCE NORTH 66.50 FEET; THENCE WEST 24.13 FEET; THENCE NORTH 24.50 FEET TO THE NORTH LINE OF SAID LOT 6, 62.02 FEET EAST OF THE NORTHWEST CORNER OF SAID LOT 6; THENCE EAST 152.58 FEET,

MORE OR LESS, TO THE POINT OF BEGINNING. TOGETHER WITH AN EASEMENT RIGHT OF WAY FOR INGRESS AND EGRESS OVER THE FOLLOWING DESCRIBED PARCEL: A PART OF LOT 6, BLOCK 9, OGDEN CITY SURVEY; BEGINNING 52.02 FEET EAST OF THE NORTHWEST CORNER OF SAID LOT 6; RUNNING THENCE EAST 10 FEET; THENCE SOUTH 24.50 FEET; THENCE EAST 24.13 FEET; THENCE SOUTH 39.00 FEET; THENCE WEST 24.13 FEET; THENCE NORTH 19.00 FEET; THENCE NORTH 45D WEST 14.14 FEET; THENCE NORTH 34.50 FEET TO THE POINT OF BEGINNING.

01-007-0037 STOFFERS, JODI MARIE & \$540.01

PART OF LOT 7, BLOCK 9, PLAT A, OGDEN CITY SURVEY, WEBER COUNTY, UTAH: BEGINNING AT THE NORTHEAST CORNER OF LOT 7, BLOCK 9, PLAT 1, OGDEN CITY SURVEY, WEBER COUNTY, UTAH; RUNNING THENCE WEST 106.77 FEET ALONG THE SOUTH LINE OF 26TH STREET; THENCE SOUTH 132.93 FEET ALONG AN EXISTING BUILDING LINE AND ITS PROJECTION TO THE SOUTH LINE OF SAID LOT 7; THENCE EAST 106.77 FEET, MORE OR LESS, ALONG THE SOUTH LINE OF SAID LOT 7 TO THE WEST LINE OF LINCOLN AVENUE; THENCE NORTH 132.93 FEET ALONG SAID WEST LINE TO THE POINT OF BEGINNING.

01-007-0039 HOSKINS JR, BOYD I \$84.53

PART OF LOT 8, BLOCK 9, PLAT A, OGDEN CITY SURVEY: BEGINNING AT THE NORTHEAST CORNER OF SAID LOT 8, RUNNING THENCE WEST 82 FEET, THENCE SOUTH 53 FEET, THENCE EAST 82 FEET, THENCE NORTH 53 FEET TO THE PLACE OF BEGINNING.

01-007-0040 HOSKINS JR, BOYD I \$144.38

PART OF LOT 8, BLOCK 9, PLAT A, OGDEN CITY SURVEY: BEGINNING 16 FEET NORTH OF THE SOUTHEAST CORNER OF LOT 8, BLOCK 9, PLAT A, OGDEN CITY SURVEY, AND RUNNING THENCE NORTH 63 FEET; THENCE WEST 82 FEET; THENCE SOUTH 63 FEET; THENCE EAST 82 FEET TO THE PLACE OF BEGINNING. TOGETHER WITH ALL RIGHT-OF-WAY OVER THE SOUTH 16 FEET OF SAID LOT 8.

01-007-0050 HOSKINS JR, BOYD I \$241.38

PART OF LOTS 9 AND 10, BLOCK 9, PLAT A, OGDEN CITY SURVEY: COMMENCING AT A POINT 107.25 FEET WEST OF THE NORTHEAST CORNER OF LOT 9, AND RUNNING THENCE WEST 74.74 FEET, THENCE SOUTH 148.00 FEET, THENCE EAST 85 FEET, THENCE NORTH 106.86 FEET, THENCE WEST 10.25 FEET, THENCE NORTH 43 FEET, MORE OR LESS, TO THE POINT OF BEGINNING. TOGETHER WITH AND SUBJECT TO A RIGHT-OF-WAY COMMENCING AT THE NORTHEAST CORNER OF SAID LOT 9, THENCE SOUTH 5 FEET, THENCE WEST 132 FEET, THENCE SOUTH 11.5 FEET, THENCE WEST 165 FEET, THENCE NORTH 16.5 FEET, THENCE EAST 297 FEET TO BEGINNING. ALSO: A RIGHT-OF-WAY IN COMMON WITH OTHERS OVER THAT

Tax Serial No.	Legal Description	Owner	Assessment
01-007-0056	CERTAIN RIGHT-OF-WAY DESCRIBED IN DEED TO JOSEPH WILLIAM LOVEDAHL RECORDED IN BOOK 46 OF DEED, PAGE 18, WEBER COUNTY RECORDS. EXCEPT OGDEN CITY STREET (113-297). PART OF LOTS 9 AND 10, BLOCK 9, PLAT A, OGDEN CITY SURVEY: BEGINNING AT A POINT ON THE WEST LINE OF LINCOLN AVENUE 116 FEET NORTH OF THE SOUTHEAST CORNER OF SAID LOT 10, SAID POINT BEING 298.43 FEET NORTH OF THE CENTER LINE OF 27TH STREET; RUNNING THENCE NORTH 106.86 FEET; THENCE WEST 97.0 FEET; THENCE SOUTH 106.86 FEET; THENCE EAST 97 FEET TO THE POINT OF BEGINNING.	CHRISTENSEN, JON SCOTT &	\$183.57
01-007-0059	PART OF LOTS 1 AND 10, BLOCK 9, PLAT A, OGDEN CITY SURVEY, BEGINNING AT SOUTHEAST CORNER OF SAID LOT 10, AND RUNNING THENCE SOUTH 24.9 FEET, THENCE WEST 132 FEET, THENCE NORTH 24.9 FEET, THENCE WEST 198 FEET, THENCE NORTH 66 FEET, THENCE EAST 40 FEET, THENCE NORTH 40 FEET, THENCE EAST 108 FEET, THENCE NORTH 10 FEET, THENCE EAST 182 FEET, THENCE SOUTH 116 FEET TO THE POINT OF BEGINNING.	SAHAMI, MEHDI	\$570.91
01-007-0063	PART OF LOT 7, BLOCK 9, PLAT A, OGDEN CITY SURVEY, WEBER COUNTY, UTAH: BEGINNING AT A POINT 172 FEET EAST OF THE NORTHWEST CORNER OF SAID LOT 7; AND RUNNING THENCE SOUTH 132.93 FEET, MORE OR LESS, TO SOUTH LINE OF SAID LOT; THENCE EAST 26 FEET TO A POINT 132 FEET WEST OF EAST LINE OF SAID LOT 7; THENCE NORTH 43 FEET, THENCE EAST 25.23 FEET, THENCE NORTH 89.93 FEET TO NORTH LINE OF SAID LOT 7; THENCE WEST 51.23 FEET, MORE OR LESS, TO BEGINNING.	FARRER, JODI MARIE &	\$42.00
01-007-0065	THE WEST 94 FEET OF LOT 2, BLOCK 9, PLAT A, OGDEN CITY SURVEY, WEBER COUNTY, UTAH.	GAMON, ALEJANDRO	\$109.57
01-008-0001	PART OF LOT 1, BLOCK 10, PLAT A, OGDEN CITY SURVEY: COMMENCING AT THE SOUTHEAST CORNER OF SAID LOT 1, AND RUNNING THENCE NORTH 70 FEET, THENCE WEST 70 FEET, THENCE SOUTH 70 FEET, THENCE EAST 70 FEET TO POINT OF BEGINNING.	SCOTT, BOYD G & WF	\$118.27
01-008-0002	PART OF LOT 1, BLOCK 10, PLAT A, OGDEN CITY SURVEY: COMMENCING AT A POINT 70 FEET WEST OF THE SOUTHEAST CORNER OF SAID LOT 1, RUNNING THENCE NORTH 70 FEET, THENCE WEST 53 FEET, THENCE SOUTH 70 FEET, THENCE EAST 53 FEET TO THE PLACE OF BEGINNING.	SCOTT, BOYD G & WF	\$22.68
01-008-0037	PART OF LOT 6, BLOCK 10, PLAT A, OGDEN CITY SURVEY: BEGINNING AT A POINT 8 RODS SOUTH OF THE NORTHWEST CORNER OF SAID LOT 6,	BAMBERGER SQUARE PARTNERSHIP	\$27.52

Tax Serial No.	Legal Description	Owner	Assessment
01-008-0039	AND RUNNING THENCE SOUTH 2.5 RODS, THENCE EAST 8 RODS, THENCE NORTH 2.5 RODS, THENCE WEST 8 RODS TO THE PLACE OF BEGINNING. PART OF LOTS 6 AND 7, BLOCK 10, PLAT "A" OGDEN CITY SURVEY: BEGINNING AT THE NORTHWEST CORNER OF SAID LOT 6, AND RUNNING THENCE SOUTH 132.00 FEET; THENCE EAST 132.00 FEET; THENCE SOUTH 10.00 FEET; THENCE EAST 41.25 FEET; THENCE NORTH 142.00 FEET; THENCE WEST 173.25 FEET TO THE POINT OF BEGINNING.	BAMBERGER SQUARE PARTNERSHIP	\$2,344.08
01-008-0042	PART OF LOT 7, BLOCK 10, PLAT A, OGDEN CITY SURVEY, WEBER COUNTY, UTAH. BEGINNING AT A POINT EAST 41.25 FEET FROM THE NORTHWEST CORNER OF LOT 7 AND RUNNING THENCE SOUTH 142.00 FEET, THENCE WEST 41.25 FEET, THENCE SOUTH 31.25 FEET, THENCE EAST 66.00 FEET, THENCE NORTH 173.25 FEET, THENCE WEST 24.75 FEET TO THE POINT OF BEGINNING.	BAMBERGER SQUARE PARTNERSHIP	\$68.32
01-008-0054	PART OF LOT 9, BLOCK 10, PLAT A, OGDEN CITY SURVEY: BEGINNING AT A POINT 45.5 FEET WEST FROM THE NORTHEAST CORNER OF SAID LOT 9, AND RUNNING THENCE WEST 45 FEET, THENCE SOUTH 125 FEET, THENCE EAST 45 FEET, THENCE NORTH 125 FEET TO THE PLACE OF BEGINNING.	WEIR, BLAINE L & WF	\$178.13
01-009-0001	PART OF LOT 1, BLOCK 11, PLAT A, OGDEN CITY SURVEY, WEBER COUNTY, UTAH: BEGINNING AT THE SOUTHEAST CORNER OF SAID LOT 1; AND RUNNING THENCE WEST ALONG THE NORTH LINE OF 27TH STREET 110.0 FEET, THENCE NORTH 45.0 FEET, THENCE EAST 110.0 FEET TO THE WEST LINE OF WASHINGTON BLVD, THENCE SOUTH ALONG SAID WEST LINE 45.0 FEET TO THE POINT OF BEGINNING.	MACRATE-WOODBURY L C	\$354.94
01-009-0002	PART OF LOTS 1 & 10, BLOCK 11, PLAT A, OGDEN CITY SURVEY, WEBER COUNTY UTAH, BEGINNING AT A POINT 45 FEET NORTH ALONG THE WEST LINE OF WASHINGTON BLVD. FROM THE SOUTHEAST CORNER OF SAID LOT 1, AND RUNNING THENCE WEST 110.0 FEET, THENCE SOUTH 45 FEET, THENCE WEST 30.5 FEET, THENCE NORTH 165.00 FEET, THENCE EAST 38.5 FEET THENCE SOUTH 50 FEET, THENCE EAST 102 FEET, THENCE SOUTH 70 FEET TO THE POINT OF BEGINNING.	MACRATE-WOODBURY CO.	\$527.33
01-009-0003	PART OF LOTS 1 AND 10, BLOCK 11, PLAT A, OGDEN CITY SURVEY, WEBER COUNTY, UTAH: BEGINNING AT A POINT 115.0 FEET NORTH ALONG THE WEST LINE OF WASHINGTON BLVD FROM THE SOUTHEAST CORNER OF SAID LOT 1; AND RUNNING THENCE WEST 102 FEET, THENCE NORTH 50.0 FEET, THENCE EAST 102.0 FEET TO THE WEST LINE OF WASHINGTON BLVD., THENCE SOUTH ALONG SAID WEST LINE 50.0 FEET TO THE POINT OF BEGINNING. TOGETHER WITH THE RIGHT TO USE A STRIP OF LAND 10 FEET	MACRATE-WOODBURY L C	\$341.35

Tax Serial No.	Legal Description	Owner	Assessment
01-009-0004	WIDE AND 102 FEET LONG IMMEDIATELY SOUTH OF THE AFOREDESCRIBED PROPERTY. SEE 01-009-0002 FOR ASSESSMENT.	MACRATE-WOODBURY CO.	\$82.52
01-009-0005	PART OF LOTS 1 & 10, BLOCK 11 PLAT A, OGDEN CITY SURVEY, WEBER COUNTY, UTAH; BEGINNING AT A POINT 140.5 FEET WEST ALONG THE NORTH LINE OF 27TH STREET FROM THE SOUTHEAST CORNER OF SAID LOT 1, AND RUNNING THENCE WEST ALONG SAID NORTH LINE 173.15 FEET, THENCE NORTH 165.0 FEET, THENCE EAST 173.15 FEET, THENCE SOUTH 165.0 FEET TO THE POINT OF BEGINNING.	MACRATE-WOODBURY CO.	\$276.15
01-009-0011	PART OF LOT 2, BLOCK 11, PLAT A, OGDEN CITY SURVEY: BEGINNING AT A POINT 130 FEET WEST OF THE SOUTHEAST CORNER OF SAID LOT 2, RUNNING THENCE NORTH 132 FEET MORE OR LESS, TO THE NORTH LINE OF SAID LOT 2, THENCE WEST 35.3 FEET, THENCE SOUTH 3 FEET, THENCE WEST 67.7 FEET, THENCE SOUTH 129 FEET, MORE OR LESS TO THE SOUTH LINE OF SAID LOT 2, THENCE EAST 103 FEET TO THE PLACE OF BEGINNING.	ELLIOTT-HALL COMPANY LIMITED	\$492.81
01-009-0013	PART OF LOT 2, BLOCK 11, PLAT A, OGDEN CITY SURVEY: BEGINNING AT THE SOUTHWEST CORNER OF SAID LOT 2, AND RUNNING THENCE EAST 98.65 FEET, THENCE NORTH 132 FEET, THENCE WEST 98.65 FEET, THENCE SOUTH 132 FEET TO THE POINT OF BEGINNING.	ELLIOTT HALL CO	\$79.61
01-009-0014	PART OF LOT 3, BLOCK 11, PLAT A, OGDEN CITY SURVEY: BEGINNING AT THE SOUTHWEST CORNER OF LOT 3, AND RUNNING THENCE EAST 161.65 FEET, TO A POINT 170 FEET WEST FROM THE SOUTHEAST CORNER OF SAID LOT 3; THENCE NORTH 130.86 FEET, MORE OR LESS, TO A POINT 3 FEET SOUTH FROM THE NORTH LINE OF SAID LOT 3; THENCE WEST 161.65 FEET TO THE WEST LINE OF LOT 3; THENCE SOUTH 130.86 FEET, MORE OR LESS, TO THE PLACE OF BEGINNING. SUBJECT TO AN EASEMENT FOR RIGHT-OF-WAY OVER THE FOLLOWING DESCRIBED REAL PROPERTY: A PART OF LOT 3, BLOCK 11, PLAT A, OGDEN CITY SURVEY: BEING A 10.00 FOOT WIDE EASEMENT FOR INGRESS AND EGRESS PURPOSES, LYING 5.00 FEET ON EACH SIDE OF THE FOLLOWING DESCRIBED CENTERLINE: BEGINNING AT A POINT ON THE WESTERLY LINE OF LOT 3, SAID POINT BEING 3.00 SOUTHERLY OF THE NORTHWESTERLY CORNER OF SAID LOT; THENCE SOUTHERLY ALONG THE WESTERLY LINE OF LOT 3, 46.00 FEET TO THE TRUE POINT OF BEGINNING; THENCE EASTERLY 103 FEET TO A POINT; THENCE NORTHERLY 46.00 FEET TO A POINT, SAID POINT BEING 3.00 FEET SOUTHERLY OF THE NORTHERLY LINE OF LOT 3, AS RECORDED JUNE 28, 1979, IN BOOK 1310, PAGE 276.	UTAH BOTTLING WORKS LIMITED	\$1,295.80

E# 2976617 pg 341

Tax Serial No.	Legal Description	Owner	Assessment
01-009-0015	PART OF LOT 3, BLOCK 11, PLAT A, OGDEN CITY SURVEY: BEGINNING AT A POINT 30 FEET WEST OF THE SOUTHEAST CORNER OF SAID LOT 3, AND RUNNING THENCE WEST 135.3 FEET; THENCE NORTH 49 FEET, THENCE EAST 135.3 FEET, THENCE SOUTH 49 FEET TO THE PLACE OF BEGINNING.	UTAH BOTTLING WORKS LIMITED	\$132.57
01-009-0016	PART OF LOT 3, BLOCK 11, PLAT A, OGDEN CITY SURVEY: BEGINNING AT A POINT 30 FEET WEST AND 40.93 FEET SOUTH FROM THE NORTHEAST CORNER OF SAID LOT 3, AND RUNNING THENCE SOUTH 43 FEET, THENCE WEST 135.3 FEET, THENCE SOUTH 3 FEET, THENCE WEST 4.7 FEET, THENCE NORTH 46 FEET, THENCE EAST 140 FEET TO THE PLACE OF BEGINNING. TOGETHER WITH A RIGHT-OF-WAY OVER THE EAST 30 FEET OF LOTS 2 AND 3, BLOCK 11, PLAT A, OGDEN CITY SURVEY, WEBER COUNTY, UTAH.	UTAH BOTTLING WORKS LIMITED	\$65.57
01-009-0017	PART OF LOT 3, BLOCK 11, PLAT A, OGDEN CITY SURVEY: BEGINNING AT A POINT 30 FEET WEST OF THE NORTHEAST CORNER OF SAID LOT 3, AND RUNNING THENCE SOUTH 40.93 FEET, THENCE WEST 140 FEET, THENCE NORTH 37.93 FEET, THENCE WEST 10 FEET, THENCE NORTH 3.0 FEET, THENCE EAST 150 FEET TO THE PLACE OF BEGINNING. TOGETHER WITH A RIGHT-OF-WAY OVER THE EAST 30 FEET OF LOTS 2 AND 3, IN SAID BLOCK 11, PLAT A, OGDEN CITY SURVEY, WEBER COUNTY, UTAH.	UTAH BOTTLING WORKS LIMITED	\$62.51
01-009-0021	PART OF LOT 4, BLOCK 11, PLAT A, OGDEN CITY SURVEY: BEGINNING AT A POINT 12 FEET SOUTH OF THE NORTHWEST CORNER OF SAID LOT 4; RUNNING THENCE SOUTH 23 FEET; THENCE EAST 50 FEET; THENCE NORTH 23 FEET; THENCE WEST 50 FEET TO THE PLACE OF BEGINNING.	COWDRICK, TIMOTHY L	\$33.59
01-009-0029	PART OF LOTS 4 AND 5, BLOCK 11, PLAT A, OGDEN CITY SURVEY: BEGINNING AT THE SOUTHWEST CORNER OF SAID LOT 5 AND RUNNING THENCE NORTH 40 FEET TO A POINT 225 FEET SOUTH FROM THE NORTHWEST CORNER OF SAID BLOCK 11, THENCE EAST 162 FEET; THENCE SOUTH 40 FEET; THENCE EAST 3 FEET, THENCE SOUTH 35 FEET, THENCE WEST 115 FEET, THENCE NORTH 23 FEET, THENCE WEST 50 FEET, THENCE NORTH 12 FEET TO THE PLACE OF BEGINNING.	AGRICOLA, THOMAS N	\$169.78
01-009-0030	PART OF LOT 5, BLOCK 11, PLAT A, OGDEN CITY SURVEY: BEGINNING AT A POINT 165 FEET SOUTH OF THE NORTHWEST CORNER OF SAID BLOCK 11, AND RUNNING THENCE EAST 82.5 FEET, THENCE SOUTH 60 FEET, THENCE WEST 82.5 FEET, THENCE NORTH 60 FEET TO THE PLACE OF BEGINNING.	MORRIS, JOYCE LUTZ TRUSTEE	\$79.52

\$605.14

BANK OF UTAH

PART OF LOTS 5 AND 6, BLOCK 11, PLAT A, OGDEN CITY SURVEY: BEGINNING AT A POINT 82.5 FEET EAST OF THE NORTHWEST CORNER OF SAID BLOCK 11, RUNNING THENCE SOUTH PARALLELING THE EAST LINE OF GRANT AVENUE 225 FEET TO THE NORTH LINE OF THE MURPHY NEILL ELECTRIC SERVICE INC. PROPERTY, THENCE EAST 79.5 FEET TO THE NORTHEAST CORNER OF THE MURPHY NEILL ELECTRIC SERVICE INC. PROPERTY, THENCE SOUTH 40 FEET TO THE SOUTH LINE OF SAID LOT 5, THENCE EAST 139.95 FEET TO THE WEST LINE OF KEISEL AVENUE AS CONVEYED TO OGDEN CITY IN 1960, THENCE NORTH ALONG THE WEST LINE OF KEISEL AVENUE 264 FEET TO THE SOUTH LINE OF 26TH STREET; THENCE WEST ALONG THE SOUTH LINE OF 26TH STREET 25.75 FEET TO THE NORTHEAST CORNER OF THE RALPH P RICHARDSON PROPERTY, THENCE SOUTH 116 FEET TO A POINT 148 FEET NORTH OF THE SOUTH LINE OF SAID LOT 5, THENCE WEST 6.25 FEET, THENCE SOUTH 48.5 FEET TO THE SOUTHEAST CORNER OF THE RALPH P RICHARDSON PROPERTY, THENCE WEST 26.75 FEET TO THE SOUTHWEST CORNER OF THE RALPH P RICHARDSON PROPERTY, THENCE NORTH 165 FEET TO THE SOUTH LINE OF 26TH STREET, THENCE WEST ALONG THE SOUTH LINE OF 26TH STREET 160.7 FEET TO THE POINT OF BEGINNING.

SUBJECT TO THE 12 FOOT RIGHT-OF-WAY DESCRIBED AS PER AGREEMENT (651-330).
CONTAINING 1.139 ACRE.

\$122.84

BANK OF UTAH

PART OF LOTS 5 AND 6, BLOCK 11, PLAT A, OGDEN CITY SURVEY, DESCRIBED AS FOLLOWS: BEGINNING AT THE NORTHWEST CORNER OF SAID LOT 6 AND RUNNING THENCE EAST 5 RODS, THENCE SOUTH 10 RODS, THENCE WEST 5 RODS; THENCE NORTH 10 RODS TO THE PLACE OF BEGINNING.

\$35.51

BANK OF UTAH

PART OF LOTS 5 AND 6, BLOCK 11, PLAT A, OGDEN CITY SURVEY: BEGINNING AT A POINT WHICH IS 276.7 FEET EAST OF THE NORTHWEST CORNER OF SAID LOT 6; THENCE WEST 33 FEET TO A POINT 86.75 FEET WEST OF THE NORTHEAST CORNER OF SAID LOT 6; THENCE SOUTH 165 FEET; THENCE EAST 26.75 FEET; THENCE NORTH 48.5 FEET, THENCE EAST 6.25 FEET TO A POINT SOUTH OF BEGINNING; THENCE NORTH 116.5 FEET TO THE PLACE OF BEGINNING.

RIGHT-OF-WAY DESCRIBED AS FOLLOWS: BEGINNING AT A POINT 60 FEET WEST AND 165 FEET SOUTH OF THE NORTHEAST CORNER OF LOT 6, BLOCK 11, PLAT A, OGDEN CITY SURVEY, WEBER COUNTY, UTAH; THENCE NORTH 12 FEET; THENCE EAST 60 FEET, MORE OR LESS, TO A RIGHT-OF-WAY RUNNING NORTH AND SOUTH ON THE EAST SIDE OF LOTS 5 AND 6, THENCE SOUTH 12 FEET, THENCE WEST 60 FEET, MORE OR LESS TO POINT OF BEGINNING.

\$4,947.56

BANK OF UTAH

PART OF LOTS 7 AND 8, BLOCK 11, PLAT A, OGDEN CITY SURVEY:

01-009-0031

01-009-0037

01-009-0041

01-009-0044

BEGINNING AT THE NORTHEAST CORNER OF SAID BLOCK 11; RUNNING THENCE SOUTH 0D58' WEST ALONG THE WEST LINE OF WASHINGTON BOULEVARD 110.00 FEET; THENCE NORTH 89D02' WEST 132.00 FEET; THENCE SOUTH 0D58' WEST 87.36 FEET MORE OR LESS TO THE OUTSIDE EDGE OF AN EXTERIOR WALL OF AN EXISTING BUILDING, THENCE NORTH 89D06'00" WEST 48.40 FEET, MORE OR LESS, TO A BUILDING CORNER, THENCE NORTH 89D06'00" WEST 6.10 FEET TO SOUTH EDGE OF EXISTING CURB AND GUTTER, THENCE ALONG SAID SOUTHEEDGE THE FOLLOWING 2 COURSES: LEFT ALONG THE ARC OF A 30.06 FOOT RADIUS CURVE A DISTANCE OF 3.07 FEET (CHORD BEARS SOUTH 57D31'27" WEST 3.07 FEET) RIGHT ALONG THE ARC OF A 30.06 FOOT RADIUS CURVE A DISTANCE OF 18.99 FEET (CHORD BEARS SOUTH 72D41'57" WEST 18.68 FEET), THENCE NORTH 89D16'52" WEST 101.9 FEET, THENCE NORTH 0D58' EAST 206.00 FEET TO THE SOUTH LINE OF 26TH STREET, THENCE SOUTH 89D02' EAST 313.65 FEET TO THE POINT OF BEGINNING.
 SUBJECT TO AND TOGETHER WITH A 12 FOOT RIGHT OF WAY DESCRIBED AS FOLLOWS: BEGINNING AT A POINT 132 FEET WEST FROM THE NORTHEAST CORNER OF SAID BLOCK 11 AND RUNNING THENCE SOUTH 0D58' WEST 198 FEET, THENCE NORTH 89D02' WEST 12 FEET, THENCE NORTH 0D58' EAST 198 FEET, THENCE SOUTH 89D02' EAST 12 FEET TO BEGINNING.

01-009-0049

BANK OF UTAH

\$130.89

PART OF LOTS 7 & 8, BLOCK 11, PLAT A, OGDEN CITY SURVEY: BEGINNING AT A POINT 110 FEET SOUTH OF THE NORTHEAST CORNER OF LOT 7, BLOCK 11, PLAT A, OGDEN CITY SURVEY AND RUNNING THENCE SOUTH 86.36 FEET, THENCE ALONG THE OUTSIDE EDGE OF AN EXTERIOR WALL OF AN EXISTING BUILDING NORTH 89D06'00" WEST 127.40 FEET, THENCE SOUTH 0D54'00" WEST 1.00 FEET, THENCE NORTH 89D06'00" WEST 4.60 FEET, THENCE NORTH 87.36 FEET, THENCE EAST 132 FEET TO THE PLACE OF BEGINNING.
 TOGETHER WITH A RIGHT-OF-WAY OVER THE FOLLOWING DESCRIBED PROPERTY: BEGINNING AT A POINT 132 FEET WEST OF THE NORTHEAST CORNER OF SAID LOT 7; AND RUNNING THENCE WEST 12 FEET; THENCE SOUTH 198 FEET; THENCE EAST 12 FEET; THENCE NORTH 198 FEET TO THE PLACE OF BEGINNING.

01-009-0052

FROERER FAMILY TRUST LLC

\$863.42

PART OF LOT 8, BLOCK 11, PLAT A, OGDEN CITY SURVEY, WEBER COUNTY, UTAH: BEGINNING AT A POINT LOCATED SOUTH 0D58'00" WEST 243.36 FEET FROM THE NORTHEAST CORNER OF BLOCK 11, PLAT A, OGDEN CITY SURVEY, THENCE WESTERLY TO A POINT ON THE NORTH LINE OF PARKING AREA "A" FROERER PLAZA, A CONDOMINIUM PROJECT, SAID POINT BEING SOUTH 89D02'00" EAST 127.34 FEET FROM THE NORTHWEST CORNER OF SAID PARKING AREA "A"; THENCE SOUTH 0D58'00" WEST 6.0 FEET, SOUTH 89D02'00" EAST 92.47 FEET, SOUTH 0D58'00" WEST 77.55 FEET, SOUTH 89D02'00" EAST 93.84 FEET AND RUNNING THENCE NORTH 0D58' EAST 82.09 FEET, TO

01-009-0059

JACOBSON, JAMES W

\$1,267.82

BEGINNING.

PART OF LOTS 9 & 10, BLOCK 11, PLAT A, OGDEN CITY SURVEY; BEGINNING AT A POINT LOCATED NORTH 0D58'00" EAST 0.34 FEET FROM THE SOUTHEAST CORNER OF LOT 9, BLOCK 11, PLAT A, OGDEN CITY SURVEY, POINT OF BEGINNING BEING ON THE SOUTH EDGE OF AN EXISTING BUILDING, THENCE ALONG THE EDGE OF SAID EXISTING BUILDING THE FOLLOWING TWO COURSES: NORTH 89D07'00" WEST 265.03 FEET, NORTH 0D53'00" EAST 0.19 FEET, TO SOUTH LINE OF SAID LOT 9, THENCE NORTH 89D00'06" WEST 48.62 FEET ALONG SAID SOUTH LINE TO THE EAST LINE OF KIESEL AVENUE, THENCE SOUTH 99 FEET; THENCE EAST 312 FEET; THENCE NORTH 99.34 FEET TO POINT OF BEGINNING.

01-009-0063

MACRATE-WOODBURY CO

\$9.78

SEE 01-009-0005 FOR ASSESSMENT.

01-009-0066

TOLLER ASSOCIATES

\$320.55

PART OF LOT 8, BLOCK 11, PLAT A, OGDEN CITY SURVEY; WEBER COUNTY, UTAH. BEGINNING AT A POINT LOCATED SOUTH 0D58'00" WEST 196.36 FEET FROM THE NORTHEAST CORNER OF BLOCK 11, PLAT A, OGDEN CITY SURVEY, RUNNING THENCE NORTH 89D06'00" WEST 72.00 FEET ALONG THE OUTSIDE EDGE OF AN EXTERIOR WALL OF AN EXISTING BUILDING, THENCE SOUTH 0D54'00" WEST 47.00 FEET ALONG THE CENTER OF AN INTERIOR BUILDING WALL, THENCE ALONG THE OUTSIDE EDGE OF AN EXTERIOR WALL OF AN EXISTING BUILDING THE FOLLOWING TWO COURSES: SOUTH 89D06'00" EAST 72.00 FEET, NORTH 54'00" EAST 47.00 FEET TO THE POINT OF BEGINNING.

01-009-0067

TOLLER ASSOCIATES

\$464.38

PART OF LOT 8, BLOCK 11, PLAT A, OGDEN CITY SURVEY, WEBER COUNTY, UTAH: BEGINNING AT A POINT LOCATED SOUTH 0D58'00" WEST 196.36 FEET AND NORTH 89D06'00" WEST 72.00 FEET FROM THE NORTHEAST CORNER OF BLOCK 11, PLAT A, OGDEN CITY SURVEY, RUNNING THENCE ALONG THE OUTSIDE EDGE OF AN EXTERIOR WALL OF AN EXISTING BUILDING THE FOLLOWING THREE COURSES: NORTH 89D06'00" WEST 55.40 FEET, SOUTH 0D54'00" WEST 1.00 FEET, NORTH 89D06'00" WEST 53 FEET TO A BUILDING CORNER, THENCE NORTH 89D06'00" WEST 6.10 FEET TO SOUTH EDGE OF EXISTING CURB AND GUTTER; THENCE ALONG SAID SOUTH EDGE THE FOLLOWING THREE COURSES: LEFT ALONG THE ARC OF A 30.06 FOOT RADIUS CURVE A DISTANCE OF 3.07 FEET, (CHORD BEARS SOUTH 57D31'27" WEST 3.07 FEET) RIGHT ALONG THE ARC OF A 30.06 FOOT RADIUS CURVE A DISTANCE OF 18.49 FEET (CHORD BEARS SOUTH 72D41'57" WEST 18.68 FEET) NORTH 89D16'52" WEST 106.98 FEET TO EAST LINE OF KIESEL AVENUE; THENCE SOUTH 0D58'00" WEST 38.14 FEET ALONG SAID EAST LINE TO NORTHWEST CORNER OF PARKING AREA "A" FROERER PLAZA, A CONDOMINIUM PROJECT; RUNNING THENCE ALONG THE NORTH LINE THE

FOLLOWING COURSES: SOUTH 89D02'00" EAST 127.34 FEET TO A CORNER OF PARKING AREA A, AS DESIGNATED ON 01-081 OF OFFICIAL RECORDS; THENCE EASTERLY TO THE SOUTHWEST CORNER OF TOLLER ASSOCIATES, AS RECORDED IN DEED (BOOK 1670, PAGE 900); THENCE NORTH 0D54'00" EAST 47.00 FEET TO THE POINT OF BEGINNING. SUBJECT TO A PERPETUAL RIGHT OF WAY OVER THE WEST 7.0 FEET THEREOF.
 SUBJECT AND TOGETHER WITH THE 12 FOOT RIGHT OF WAY DESCRIBED AS FOLLOWS: BEGINNING AT A POINT 132 FEET WEST FROM THE NORTHEAST CORNER OF SAID BLOCK 11 AND RUNNING THENCE SOUTH 0D58' WEST 198 FEET; THENCE NORTH 89D02' WEST 12 FEET; THENCE NORTH 0D58' EAST 198 FEET; THENCE SOUTH 89D02' EAST 12 FEET TO BEGINNING.

01-010-0016

EDEN HOLDING CORPORATION

\$16.63

PART OF LOTS 3, 4, AND 5, IN BLOCK 12, PLAT A, OGDEN CITY SURVEY: BEGINNING AT A POINT 125 FEET SOUTH AND 300 FEET EAST OF THE NORTHWEST CORNER OF SAID LOT 5, AND RUNNING THENCE EAST 40 FEET, THENCE SOUTH 85 FEET, THENCE WEST 40 FEET, THENCE NORTH 85 FEET TO THE PLACE OF BEGINNING. ALSO A RIGHT OF WAY FOR PURPOSES, ANIMALS, AND VEHICLES TO BE USED IN COMMON WITH OTHERS AND APPURTENANT TO THE ABOVE DESCRIBED PROPERTY, BEGINNING AT A POINT 95 FEET SOUTH OF THE NORTHWEST CORNER OF LOT 5, AND RUNNING THENCE EAST 24 RODS, MORE OR LESS, TO THE EAST LINE OF SAID LOT 3, THENCE SOUTH 30 FEET, THENCE WEST 24 RODS, MORE OR LESS, TO THE WEST LINE OF SAID LOT 5, THENCE NORTH ON THE WEST LINE OF SAID LOT 5 TO THE PLACE OF BEGINNING.

01-010-0018

DRANEY, RONALD S

\$16.63

PART OF LOT 3, BLOCK 12, PLAT A, OGDEN CITY SURVEY: BEGINNING AT A POINT 95 FEET SOUTH AND 344 FEET EAST FROM THE NORTHWEST CORNER OF LOT 5, BLOCK 12, PLAT A, OGDEN CITY SURVEY, WEBER COUNTY, UTAH, AND RUNNING THENCE NORTH 85 FEET, THENCE EAST 34 FEET, MORE OR LESS TO A POINT 18 FEET WEST OF THE EAST LINE OF LOT 3, BLOCK 12, THENCE SOUTH 45D EAST 8.48 FEET, THENCE SOUTH 79 FEET, THENCE WEST 40 FEET, MORE OR LESS TO THE PLACE OF BEGINNING.
 ALSO: TOGETHER WITH A RIGHT-OF-WAY OVER THE FOLLOWING DESCRIBED LAND: BEGINNING AT A POINT 95 FEET SOUTH OF THE NORTHWEST CORNER OF LOT 5, BLOCK 12, THENCE SOUTH 15 FEET, THENCE EAST 396 FEET, MORE OR LESS TO THE EAST LINE OF LOT 3, BLOCK 12, THENCE NORTH 15 FEET, THENCE WEST 396 FEET, MORE OR LESS TO THE PLACE OF BEGINNING.

01-010-0019

EDEN HOLDING CORPORATION

\$16.63

PART OF LOT 3, BLOCK 12, PLAT A, OGDEN CITY SURVEY: BEGINNING AT A POINT 95 FEET SOUTH AND 304 FEET EAST FROM THE NORTHWEST CORNER OF LOT 5, BLOCK 12, AND RUNNING THENCE EAST 40 FEET, THENCE NORTH 85 FEET, THENCE WEST 40 FEET, THENCE SOUTH 85

FEET TO THE PLACE OF BEGINNING.
 ALSO: A PERPETUAL RIGHT-OF-WAY OVER AND UPON THE FOLLOWING DESCRIBED TRACT OF LAND: BEGINNING AT A POINT 95 FEET SOUTH FROM THE NORTHWEST CORNER OF LOT 5, BLOCK 12, AND RUNNING THENCE EAST 396 FEET, MORE OR LESS TO THE EAST LINE OF LOT 3, BLOCK 12, AND RUNNING THENCE SOUTH 15 FEET, THENCE WEST 396 FEET, MORE OR LESS, TO THE EAST LINE OF WASHINGTON AVENUE, THENCE NORTH 15 FEET TO THE PLACE OF BEGINNING.

\$24.94

EDEN HOLDING CORPORATION

01-010-0020

PART OF LOT 3, BLOCK 12, PLAT A, OGDEN CITY SURVEY: BEGINNING AT A POINT 95 FEET SOUTH AND 264 FEET EAST FROM THE NORTHWEST CORNER OF LOT 5, BLOCK 12, AND RUNNING THENCE EAST 40 FEET, THENCE NORTH 85 FEET, THENCE WEST 40 FEET, THENCE SOUTH 85 FEET TO THE PLACE OF BEGINNING.
 ALSO: A PERPETUAL RIGHT-OF-WAY OVER AND UPON THE FOLLOWING TRACT OF LAND: BEGINNING AT A POINT 95 FEET SOUTH OF THE NORTHWEST CORNER OF LOT 5, BLOCK 12, AND RUNNING THENCE EAST 396 FEET, MORE OR LESS TO THE EAST LINE OF LOT 3, BLOCK 12, THENCE SOUTH 15 FEET, THENCE WEST 396 FEET, MORE OR LESS TO THE EAST LINE OF WASHINGTON AVENUE, THENCE NORTH 15 FEET TO THE PLACE OF BEGINNING.

\$35.98

EDEN HOLDING CORPORATION

01-010-0023

PART OF LOT 4, BLOCK 12, PLAT A, OGDEN CITY SURVEY: BEGINNING AT A POINT 78 FEET WEST OF THE SOUTHEAST CORNER OF SAID LOT 4, AND RUNNING THENCE NORTH 110 FEET, MORE OR LESS TO THE NORTH LINE OF THE SOUTH 1/3 OF SAID LOT, THENCE WEST 54 FEET, THENCE SOUTH 110 FEET, MORE OR LESS TO A POINT DUE WEST OF THE PLACE OF BEGINNING, THENCE EAST 54 FEET TO THE PLACE OF BEGINNING.
 TOGETHER WITH A RIGHT-OF-WAY (129-271).

\$20.14

EDEN HOLDING CORPORATION

01-010-0024

PART OF LOTS 3 & 4, BLOCK 12, PLAT A, OGDEN CITY SURVEY: BEGINNING AT A POINT 125 FEET SOUTH AND 226 FEET EAST FROM THE NORTHWEST CORNER OF LOT 5, BLOCK 12, AND RUNNING THENCE EAST 40 FEET; THENCE SOUTH 85 FEET; THENCE WEST 40 FEET; THENCE NORTH 85 FEET TO THE PLACE OF BEGINNING.

\$19.77

EDEN HOLDING CORPORATION

01-010-0025

PART OF LOTS 3, 4 AND 5, BLOCK 12, PLAT A, OGDEN CITY SURVEY: BEGINNING AT A POINT 125 FEET SOUTH AND 186 FEET EAST FROM THE NORTHWEST CORNER OF LOT 5, AND RUNNING THENCE EAST 40 FEET, THENCE SOUTH 85 FEET, THENCE WEST 40 FEET, THENCE NORTH 85 FEET TO THE PLACE OF BEGINNING.
 ALSO: A RIGHT-OF-WAY FOR PERSONS, ANIMALS, AND VEHICLES, TO BE USED IN COMMON WITH OTHERS OVER AND ACROSS: BEGINNING AT A POINT 95 FEET SOUTH OF THE NORTHWEST CORNER OF SAID LOT 5, AND RUNNING THENCE EAST 24 RODS, MORE OR LESS TO THE EAST LINE

\$16.63

EDEN HOLDING CORPORATION

01-010-0026

OF SAID LOT 3, THENCE SOUTH 30 FEET, THENCE WEST 24 RODS, MORE OR LESS, TO THE WEST LINE OF SAID LOT 5, TO THE PLACE OF BEGINNING.

PART OF LOT 4, BLOCK 12, PLAT A, OGDEN CITY SURVEY: BEGINNING AT A POINT 125 FEET SOUTH AND 146 FEET EAST FROM THE NORTHWEST CORNER OF LOT 5, BLOCK 12, AND RUNNING THENCE EAST 40 FEET, THENCE SOUTH 85 FEET, THENCE WEST 40 FEET, THENCE NORTH 85 FEET TO THE PLACE OF BEGINNING.

TOGETHER WITH THE FOLLOWING DESCRIBED RIGHT-OF-WAY FOR PERSONS, ANIMALS AND VEHICLES TO BE USED IN COMMON WITH OTHERS AND APPURTENANT ONLY TO THE ABOVE DESCRIBED PROPERTY, TO-WIT: PART OF LOTS 3, 4, 5, BLOCK 12, PLAT A, OGDEN CITY SURVEY: BEGINNING AT A POINT 95 FEET SOUTH OF THE NORTHWEST CORNER OF SAID LOT 5, AND RUNNING THENCE EAST 24 RODS, MORE OR LESS, TO THE EAST LINE OF SAID LOT 3, THENCE SOUTH 30 FEET, THENCE WEST 24 RODS, MORE OR LESS, TO THE WEST LINE OF SAID LOT 5, THENCE NORTH 30 FEET ALONG THE WEST LINE OF SAID LOT 5, TO THE PLACE OF BEGINNING.

ALSO: A RIGHT OF WAY ACROSS THE FOLLOWING: BEGINNING AT A POINT 125 FEET SOUTH AND 132 FEET EAST FROM THE NORTHWEST CORNER OF SAID LOT 5 AND RUNNING THENCE SOUTH 95 FEET, MORE OR LESS, TO A POINT 110 FEET NORTH FROM THE SOUTHLINE OF SAID BLOCK 12; THENCE EAST 264 FEET, MORE OR LESS, TO THE EAST LINE OF SAID LOT 3; THENCE NORTH 95 FEET, MORE OR LESS, ALONG THE EAST LINE OF SAID LOT 3 TO A 30 FOOT RIGHT OF WAY, ABOVE DESCRIBED; THENCE WEST 10 FEET, MORE OR LESS, TO A POINT 386 FEET EAST OF THE WEST LINE OF SAID LOT 5; THENCE SOUTH 85 FEET THENCE WEST 240 FEET; THENCE NORTH 85 FEET; MORE OR LESS, TO THE 30 FOOT RIGHT OF WAY DESCRIBED; THENCE WEST 14 FEET TO THE PLACE OF BEGINNING.

\$15.46

EDEN HOLDING COPORATION

01-010-0027

PART OF LOT 4, BLOCK 12, PLAT A, OGDEN CITY SURVEY: BEGINNING AT A POINT 95 FEET SOUTH AND 224 FEET EAST OF THE NORTHWEST CORNER OF LOT 5, IN SAID BLOCK 12, AND RUNNING THENCE EAST 40 FEET; THENCE NORTH 85 FEET; THENCE WEST 40 FEET, THENCE SOUTH 85 FEET TO THE PLACE OF BEGINNING.

TOGETHER WITH A PERPETUAL RIGHT OF WAY FOR ALL PURPOSES OVER AND UPON THE FOLLOWING TRACTS OF LAND, TO-WIT: BEGINNING AT A POINT 95 FEET SOUTH AND 132 FEET EAST FROM THE NORTHWEST CORNER OF LOT 5 IN SAID BLOCK 12, PLAT A, OF OGDEN CITY SURVEY AND RUNNING THENCE EAST 12 FEET; THENCE NORTH 79 FEET; THENCE NORTH 45D EAST 8.48 FEET; THENCE EAST 228 FEET, MORE OR LESS, TO A POINT 18 FEET WEST OF THE EAST LINE OF LOT 3 IN SAID BLOCK 12; THENCE SOUTH 45D EAST 8.48 FEET; THENCE SOUTH 79 FEET; THENCE EAST 12 FEET; THENCE NORTH 95 FEET; THENCE WEST 264 FEET, MORE OR LESS, TO A POINT NORTH OF THE PLACE

OF BEGINNING, THENCE SOUTH 95 FEET TO PLACE OF BEGINNING. ALSO: A PERPETUAL RIGHT-OF-WAY OVER AND UPON THE FOLLOWING DESCRIBED TRACT OF LAND: BEGINNING AT A POINT 95 FEET SOUTH FROM THE NORTHWEST CORNER OF LOT 5, IN SAID BLOCK 12, AND RUNNING THENCE EAST 396 FEET, MORE OR LESS TO THE EAST LINE OF LOT 3, IN SAID BLOCK 12, THENCE SOUTH 15 FEET, THENCE WEST 296 FEET, MORE OR LESS TO THE EAST LINE OF WASHINGTON AVENUE, THENCE NORTH 15 FEET TO THE PLACE OF BEGINNING.

01-010-0028

EDEN HOLDING CORPORATION

\$15.46

PART OF LOT 4, BLOCK 12, PLAT A, OGDEN CITY SURVEY: BEGINNING AT A POINT 95 FEET SOUTH 184 FEET EAST OF THE NORTHWEST CORNER OF LOT 5, IN SAID BLOCK 12, THENCE RUNNING NORTH 85 FEET, THENCE EAST 40 FEET, THENCE SOUTH 85 FEET, THENCE WEST 40 FEET TO THE PLACE OF BEGINNING. TOGETHER WITH A PERPETUAL RIGHT OF WAY FOR ALL PURPOSES OVER AND UPON THE FOLLOWING TRACTS OF LAND, TO-WIT: BEGINNING AT A POINT 95 FEET SOUTH AND 132 FEET EAST FROM THE NORTHWEST CORNER OF LOT 5 IN SAID BLOCK 12, PLAT A, OF OGDEN CITY SURVEY AND RUNNING THENCE EAST 12 FEET; THENCE NORTH 79 FEET; THENCE NORTH 45D EAST 8.48 FEET; THENCE EAST 228 FEET, MORE OR LESS, TO A POINT 18 FEET WEST OF THE EAST LINE OF LOT 3 IN SAID BLOCK 12; THENCE SOUTH 45D EAST 8.48 FEET; THENCE SOUTH 79 FEET; THENCE EAST 12 FEET; THENCE NORTH 95 FEET; THENCE WEST 264 FEET, MORE LESS, TO A POINT NORTH OF THE PLACE OF BEGINNING, THENCE SOUTH 95 FEET TO PLACE OF BEGINNING. ALSO: BEGINNING AT A POINT 95 FEET SOUTH OF THE NORTHWEST CORNER OF SAID LOT 5, IN SAID BLOCK 12, AND RUNNING THENCE SOUTH 15 FEET, THENCE EAST 398 FEET, MORE OR LESS TO THE EAST LINE OF LOT 3, IN SAID BLOCK 12, THENCE NORTH 15 FEET, THENCE WEST 396 FEET, MORE OR LESS, TO THE PLACE OF BEGINNING.

01-010-0029

EDEN HOLDING CORPORATION

\$15.46

PART OF LOT 4, BLOCK 12, PLAT A, OGDEN CITY SURVEY: BEGINNING AT A POINT 95 FEET SOUTH AND 144 FEET EAST FROM THE NORTHWEST CORNER OF LOT 5, IN SAID BLOCK 12, AND RUNNING THENCE NORTH 79 FEET, THENCE NORTH 45D EAST 8.48 FEET, THENCE EAST 34 FEET, THENCE SOUTH 85 FEET, THENCE WEST 40 FEET TO THE PLACE OF BEGINNING. TOGETHER WITH A PERPETUAL RIGHT OF WAY FOR ALL PURPOSES OVER AND UPON THE FOLLOWING TRACTS OF LAND, TO-WIT: BEGINNING AT A POINT 95 FEET SOUTH AND 132 FEET EAST FROM THE NORTHWEST CORNER OF LOT 5 IN SAID BLOCK 12, PLAT A, OF OGDEN CITY SURVEY AND RUNNING THENCE EAST 12 FEET; THENCE NORTH 79 FEET; THENCE NORTH 45D EAST 8.48 FEET; THENCE EAST 228 FEET, MORE OR LESS, TO A POINT 18 FEET WEST OF THE EAST LINE OF LOT 3 IN SAID BLOCK 12; THENCE SOUTH 45D EAST 8.48 FEET; THENCE SOUTH 79 FEET; THENCE EAST 12 FEET; THENCE NORTH 95 FEET;

Tax Serial No.	Legal Description	Owner	Assessment
01-010-0030	<p>THENCE WEST 264 FEET, MORE OR LESS, TO A POINT NORTH OF THE PLACE OF BEGINNING, THENCE SOUTH 95 FEET TO PLACE OF BEGINNING. ALSO: BEGINNING AT A POINT 95 FEET SOUTH OF THE NORTHWEST CORNER OF SAID LOT 5, IN SAID BLOCK 12, THENCE SOUTH 15 FEET, THENCE EAST 396 FEET, MORE OR LESS TO THE EAST LINE OF LOT 3, IN SAID BLOCK 12, THENCE NORTH 15 FEET, THENCE WEST 396 FEET, MORE OR LESS, TO THE PLACE OF BEGINNING.</p> <p>PART OF LOT 5, BLOCK 12, PLAT A, OGDEN CITY SURVEY: BEGINNING AT THE SOUTHWEST CORNER OF SAID LOT 5, AND RUNNING THENCE EAST 132 FEET, THENCE NORTH 66 FEET, THENCE WEST 0.3 FEET; THENCE NORTH 58 FEET; THENCE WEST 132 FEET; THENCE SOUTH 124 FEET TO THE PLACE OF BEGINNING.</p>	VOGEL JR, GEORGE WILLIAM &	\$482.44
01-010-0032	<p>PART OF LOT 5, BLOCK 12, PLAT A, OGDEN CITY SURVEY, WEBER COUNTY, UTAH, BOUNDED AS FOLLOWS; BEGINNING AT A POINT 143 FEET SOUTH OF THE NORTHWEST CORNER OF SAID LOT 5, AND RUNNING THENCE SOUTH 63 FEET, THENCE EAST 132 FEET TO THE EAST LINE OF SAID LOT, THENCE NORTH 10 FEET, THENCE WEST 35 FEET, THENCE NORTH 53 FEET, THENCE WEST 97 FEET TO THE PLACE OF BEGINNING.</p> <p>TOGETHER WITH A PERPETUAL RIGHT OF WAY FOR PERSONS TEAMS & VEHICLES TO TRAVEL ALONG OVER & ACROSS THE FOLLOWING TRACT OR PARCEL OF LAND TO WIT, BEGINNING AT A POINT 110 FEET SOUTH OF THE NORTHWEST CORNER OF SAID LOT 5, THENCE RUNNING EAST 152 FEET, THENCE SOUTH 15 FEET, THENCE WEST 132 FEET THENCE NORTH 15 FEET TO THE PLACE OF BEGINNING.</p>	TANNER, BLAINE E &	\$417.80
01-010-0033	<p>PART OF LOT 5, BLOCK 12, PLAT A, OGDEN CITY SURVEY: BEGINNING AT A POINT 125 FEET SOUTH FROM THE NORTHWEST CORNER OF SAID LOT 5, AND RUNNING THENCE SOUTH ON THE WEST LINE OF SAID LOT, 18 FEET, THENCE EAST 97 FEET, MORE OR LESS, TO A POINT 35 FEET WEST OF THE EAST LINE OF SAID LOT 5; THENCE NORTH 18 FEET, THENCE WEST 97 FEET, MORE OR LESS, TO THE PLACE OF BEGINNING.</p> <p>TOGETHER WITH A RIGHT-OF-WAY FOR PERSONS, ANIMALS, VEHICLES TO BE USED IN COMMON WITH OTHERS AND APPURTENANT ONLY TO THE ABOVE DESCRIBED PROPERTY, OVER AND ACROSS: BEGINNING 95 FEET SOUTH OF THE NORTHWEST CORNER OF SAID LOT 5, AND RUNNING THENCE EAST 24 RODS, MORE OR LESS, TO THE EAST LINE OF LOT 3, SAID BLOCK 12, THENCE SOUTH 30 FEET, THENCE WEST 24 RODS, MORE OR LESS, TO THE WEST LINE OF SAID LOT 5, THENCE NORTH ON THE WEST LINE OF SAID LOT 5 TO THE PLACE OF BEGINNING.</p>	SMITH, BLAINE WILLIAM &	\$68.58
01-010-0034	<p>PART OF LOT 5, BLOCK 12, PLAT A, OGDEN CITY SURVEY, BEGINNING AT A POINT OF THE EAST LINE OF SAID LOT 5, 125 FEET SOUTH AND</p>	TANNER, BLAINE E &	\$46.79

132 FEET, MORE OR LESS, EAST FROM THE NORTHWEST CORNER OF SAID LOT 5, AND RUNNING THENCE SOUTH ALONG THE EAST LINE OF SAID LOTS 5, 71 FEET, THENCE WEST 35 FEET, THENCE NORTH 71 FEET, THENCE EAST 35 FEET TO THE PLACE OF BEGINNING.
ALSO; A RIGHT OF WAY OVER HERRICK AVENUE.

01-010-0035

EDEN HOLDING CORPORATION

\$1,676.62

PART OF LOT 5, BLOCK 12, PLAT A, OGDEN CITY SURVEY: BEGINNING AT THE NORTHWEST CORNER OF SAID LOT 5, AND RUNNING THENCE SOUTH 95 FEET; THENCE EAST 132 FEET; THENCE NORTH 95 FEET; THENCE WEST 132 FEET TO THE PLACE OF BEGINNING.
TOGETHER WITH A PERPETUAL RIGHT OF WAY FOR ALL PURPOSES OVER AND UPON THE FOLLOWING TRACTS OF LAND, TO-WIT; BEGINNING AT A POINT 95 FEET SOUTH AND 132 FEET EAST FROM THE NORTHWEST CORNER OF LOT 5 IN SAID BLOCK 12, PLAT A, OF OGDEN CITY SURVEY AND RUNNING THENCE EAST 12 FEET; THENCE NORTH 79 FEET; THENCE NORTH 45D EAST 8.48 FEET; THENCE EAST 228 FEET, MORE OR LESS, TO A POINT 18 FEET WEST OF THE EAST LINE OF LOT 3 IN SAID BLOCK 12; THENCE SOUTH 45D EAST 8.48 FEET; THENCE SOUTH 79 FEET; THENCE EAST 12 FEET; THENCE NORTH 95 FEET; THENCE WEST 264 FEET, MORE OR LESS, TO A POINT NORTH OF THE PLACE OF BEGINNING, THENCE SOUTH 95 FEET TO PLACE OF BEGINNING.
ALSO: BEGINNING AT A POINT 95 FEET SOUTH OF THE NORTHWEST CORNER OF SAID LOT 5, AND RUNNING THENCE SOUTH 30 FEET; THENCE EAST 396 FEET, MORE OR LESS TO THE EAST LINE OF LOT 3, IN SAID BLOCK 12; THENCE NORTH 30 FEET; THENCE WEST 396 FEET, MORE OR LESS, TO THE PLACE OF BEGINNING.

01-010-0037

EDEN HOLDING CORPORATION

\$176.83

PART OF LOTS 6 AND 7, BLOCK 12, PLAT A, OGDEN CITY SURVEY: COMMENCING AT A POINT 4 RODS NORTH OF THE SOUTHWEST CORNER OF LOT 6, BLOCK 12, PLAT A, OGDEN CITY SURVEY, AND RUNNING THENCE SOUTH 66 FEET, THENCE EAST 264 FEET, THENCE NORTH 66 FEET, THENCE WEST 264 FEET TO THE PLACE OF BEGINNING.
ALSO: PART OF LOT 7, BLOCK 12, PLAT A, OGDEN CITY SURVEY: BEGINNING AT A POINT 4 RODS NORTH AND 18 FEET 3 INCHES EAST OF THE SOUTHWEST CORNER OF SAID LOT 7, SAID POINT BEING ON THE EAST WALL OF J E BROWNING BUILDING NOW LOCATED THEREON, RUNNING THENCE EAST 113 FEET 9 INCHES, MORE OR LESS, TO THE EAST LINE OF SAID LOT, THENCE NORTH 4 FEET, THENCE WEST 113 FEET 9 INCHES, MORE OR LESS TO THE SAID WALL, THENCE SOUTH ALONG SAID WALL 4 FEET TO THE PLACE OF BEGINNING.

01-010-0039

CPT INVESTMENT COMPANY 1/2 ETAL

\$275.49

PART OF LOT 6, BLOCK 12, PLAT A, OGDEN CITY SURVEY: BEGINNING AT A POINT WHICH IS 19 FEET 8 INCHES SOUTH OF THE NORTHWEST CORNER OF THE SOUTH 1/2 OF SAID LOT 6, AND RUNNING THENCE NORTH 40.831 FEET TO A POINT WHICH IS 145 FEET SOUTH OF THE NORTHWEST CORNER OF SAID LOT 6, THENCE EAST 132 FEET, THENCE SOUTH 40.831 FEET TO A POINT WHICH IS 19 FEET 8 INCHES SOUTH

Tax Serial No. Legal Description Owner Assessment

01-010-0040 OF THE NORTH LINE OF THE SOUTH 1/2 OF SAID LOT 6, THENCE WEST 132 FEET TO THE POINT OF BEGINNING.

POLLARD, GARY DEE \$155.83

PART OF LOT 6, BLOCK 12, PLAT A, OGDEN CITY SURVEY: BEGINNING AT A POINT 115 FEET SOUTH OF THE NORTHWEST CORNER OF SAID LOT 6, AND RUNNING THENCE SOUTH 30 FEET, THENCE EAST 120 FEET, THENCE NORTH 30 FEET, THENCE WEST 120 FEET TO THE PLACE OF BEGINNING.
TOGETHER WITH AND AS APPURTENANT TO THE ABOVE DESCRIBED TRACT OF LAND, A RIGHT-OF-WAY OVER THE FOLLOWING DESCRIBED LAND: BEGINNING AT A POINT 120 FEET EAST OF THE NORTHWEST CORNER OF SAID LOT 6, BLOCK 12, PLAT A, OF OGDEN CITY SURVEY AND RUNNING THENCE SOUTH 145 FEET, THENCE EAST 12 FEET, THENCE NORTH 145 FEET, THENCE WEST 12 FEET TO THE PLACE OF BEGINNING.

CPT INVESTMENT COMPANY 1/2 ETAL \$1,160.02

PART OF LOT 6, BLOCK 12, PLAT A, OGDEN CITY SURVEY: BEGINNING AT THE NORTHWEST CORNER OF SAID LOT 6 AND RUNNING THENCE SOUTH 115 FEET, THENCE EAST 120 FEET, THENCE SOUTH 30 FEET, THENCE EAST 12 FEET, THENCE NORTH 145 FEET, THENCE WEST 132 FEET TO THE PLACE OF BEGINNING.
SUBJECT TO A RIGHT-OF-WAY OVER THE FOLLOWING DESCRIBED PART OF SAID TRACT OF LAND: BEGINNING AT A POINT 120 FEET EAST OF THE NORTHWEST CORNER OF SAID LOT 6 AND RUNNING THENCE EAST 12 FEET, THENCE SOUTH 145 FEET, THENCE WEST 12 FEET, THENCE NORTH 145 FEET TO THE PLACE OF BEGINNING.

CPT INVESTMENT COMPANY 1/2 ETAL \$122.74

PART OF LOT 7, BLOCK 12, PLAT "A", OGDEN CITY SURVEY: BEGINNING AT THE NORTHWEST CORNER OF SAID LOT 7, AND RUNNING THENCE EAST 3 RODS; THENCE SOUTH 10 RODS 4 FEET; THENCE WEST 3 RODS; THENCE NORTH 10 RODS 4 FEET; ALONG THE WEST LINE OF SAID LOT 7 TO THE PLACE OF BEGINNING.
SUBJECT TO EXISTING RIGHT-OF-WAY OVER THE EAST 6 FEET OF SAID PROPERTY AND TOGETHER WITH A RIGHT-OF-WAY OVER A STRIP OF GROUND 4 FEET IN WIDTH ADJACENT TO AND EAST OF SAID PROPERTY.

EDEN HOLDING CORPORATION \$21.57

PART OF LOT 8, BLOCK 12, PLAT A, OGDEN CITY SURVEY: BEGINNING AT A POINT 260 FEET SOUTH FROM THE NORTHWEST CORNER OF SAID LOT 8, RUNNING THENCE SOUTH 70 FEET, THENCE EAST 70 FEET, THENCE NORTH 70 FEET, THENCE WEST 70 FEET TO THE PLACE OF BEGINNING.

EDEN HOLDING CORPORATION \$64.37

PART OF LOT 8, BLOCK 12, PLAT A, OGDEN CITY SURVEY: BEGINNING AT A POINT 187 FEET SOUTH FROM THE NORTHEAST CORNER OF SAID LOT 8, RUNNING THENCE SOUTH 143 FEET, THENCE WEST 62 FEET, THENCE NORTH 143 FEET, THENCE EAST 62 FEET TO THE PLACE

Tax Serial No.

Legal Description

Owner

Assessment

OF BEGINNING.
SUBJECT TO AND TOGETHER WITH THE FOLLOWING RIGHT OF WAY:
PART OF LOTS 8 AND 9, BLOCK 12, PLAT "A" OF OGDEN CITY SURVEY,
BEGINNING AT A POINT 6 FEET EAST OF THE NORTHWEST CORNER OF
SAID LOT 9 AND RUNNING THENCE SOUTH 300 FEET, THENCE EAST
6 FEET, THENCE SOUTH 30 FEET, TO THE SOUTH LINE OF SAID LOT 9,
THENCE WEST 18 FEET, THENCE NORTH 330 FEET TO THE NORTH LINE
OF SAID LOT 8, THENCE EAST 12 FEET TO THE PLACE OF BEGINNING.
(1561-1755)

01-010-0051

WHITE, CHARLES H & WF

\$181.44

PART OF THE NORTH 1/2 OF LOT 10, BLOCK 12, PLAT A, OGDEN CITY
SURVEY: BEGINNING AT A POINT 90 FEET NORTH OF THE SOUTHEAST
CORNER OF THE NORTH 1/2 OF LOT 10, AND RUNNING THENCE WEST 132
FEET, MORE OR LESS TO THE WEST LINE OF LOT 10, THENCE
NORTH 75 FEET, MORE OR LESS TO THE NORTHWEST CORNER OF
LOT 10, THENCE EAST 132 FEET, MORE OR LESS TO THE NORTHEAST
CORNER OF LOT 10, THENCE SOUTH 75 FEET, MORE OR LESS TO THE
PLACE OF BEGINNING.

01-010-0057

BANK OF UTAH TRUSTEE

\$33.97

THE NORTH 40.5 FEET OF THE SOUTH 115.5 FEET OF LOT 10,
BLOCK 12, PLAT A, OGDEN CITY SURVEY, WEBER COUNTY, UTAH.

01-010-0060

PARTNERSHIP EIGHT

\$22.89

PART OF LOTS 3, 4, AND 5, BLOCK 12, PLAT A, OF OGDEN CITY
SURVEY: BEGINNING AT A POINT 125 FEET SOUTH AND 132 FEET EAST
FROM THE NORTHWEST CORNER OF SAID LOT 5, AND RUNNING THENCE
SOUTH 95 FEET, MORE OR LESS, TO A POINT 110 FEET NORTH FROM
THE SOUTH LINE OF SAID BLOCK 12, AND RUNNING THENCE EAST 264
FEET, MORE OR LESS, TO THE EAST LINE OF SAID LOT 3; THENCE
NORTH ON THE EAST LINE OF SAID LOT, 95 FEET; THENCE WEST 10
FEET, MORE OR LESS, TO A POINT 386 FEET EAST OF THE WEST LINE
OF LOT 5; THENCE SOUTH 85 FEET; THENCE WEST 240 FEET; THENCE
NORTH 85 FEET; THENCE WEST 14 FEET TO THE PLACE OF BEGINNING.
SUBJECT TO A RIGHT OF WAY OVER AND UPON THE ABOVE
DESCRIBED PARCEL. (E#1524616)

01-010-0061

EDEN HOLDING CORPORATION

\$22.89

PART OF LOTS 3, 4, AND 5, BLOCK 12, PLAT A, OF OGDEN CITY
SURVEY: BEGINNING AT A POINT 95 FEET SOUTH AND 132 FEET EAST
FROM THE NORTHWEST CORNER OF LOT 5, BLOCK 12, PLAT A, OGDEN
CITY SURVEY, AND RUNNING THENCE EAST 12 FEET; THENCE NORTH
85 FEET; THENCE EAST 240 FEET, MORE OR LESS, TO A POINT 12
FEET WEST OF THE EAST HALF OF LOT 3, BLOCK 12, THENCE SOUTH
.85 FEET; THENCE EAST 12 FEET; THENCE NORTH 95 FEET, THENCE
WEST 264 FEET, MORE OR LESS, TO A POINT NORTH OF THE PLACE OF
BEGINNING; THENCE SOUTH 95 FEET TO THE PLACE OF BEGINNING.
SUBJECT TO A RIGHT OF WAY OVER AND ACROSS THE ABOVE
DESCRIBED PARCEL. (E#1524617 TO 1524620)

353

Tax Serial No.	Legal Description	Owner	Assessment
01-011-0022	PART OF LOT 6, BLOCK 13, PLAT A, OGDEN CITY SURVEY: BEGINNING AT A POINT 4 RODS SOUTH OF THE NORTHWEST CORNER OF SAID LOT 6, AND RUNNING THENCE SOUTH 3 RODS, THENCE EAST 8 RODS, THENCE NORTH 7 RODS, THENCE WEST 2 FEET, THENCE SOUTH 4 RODS, THENCE WEST 130 FEET TO THE PLACE OF BEGINNING.	PATINO, DONATO	\$95.88
01-014-0021	PART OF LOTS 4 AND 5, BLOCK 16, PLAT A, OGDEN CITY SURVEY, WEBER COUNTY, UTAH: BEGINNING AT A POINT 523.5 FEET SOUTH FROM THE NORTHWEST CORNER OF SAID BLOCK 16, AND RUNNING THENCE SOUTH 136.5 FEET, MORE OR LESS, TO THE NORTH LINE OF 26TH STREET; THENCE EAST ALONG THE NORTH LINE OF 26TH STREET 149.44 FEET; THENCE NORTH 136.5 FEET, MORE OR LESS, TO A POINT EAST OF THE POINT OF BEGINNING; THENCE WEST 149.44 FEET TO THE POINT OF BEGINNING.	AJK PARTNERS INC	\$123.30
01-014-0024	PART OF BLOCK 16, PLAT A, OGDEN CITY SURVEY, WEBER COUNTY, UTAH: BEGINNING AT A POINT 27 RODS SOUTH FROM THE NORTHWEST CORNER OF SAID BLOCK 16 AND RUNNING THENCE SOUTH 78 FEET, THENCE EAST 155.44 FEET TO A POINT 94 FEET WEST FROM THE WEST LINE OF BUTLER AVENUE AS OPENED AND DEDICATED; THENCE NORTH 78 FEET, THENCE WEST 155.44 FEET, MORE OR LESS, TO A POINT OF BEGINNING.	KELPARK PROPERTIES L L C	\$36.78
01-014-0026	PART OF LOTS 4 AND 5, BLOCK 16, PLAT A, OGDEN CITY SURVEY, WEBER COUNTY, UTAH: BEGINNING 330 FEET SOUTH FROM THE NORTHWEST CORNER OF BLOCK 16; THENCE EAST 145.84 FEET; THENCE SOUTH 51.5 FEET; THENCE WEST 145.84 FEET TO ADAMS AVE; THENCE NORTH 51.5 FEET TO THE POINT OF BEGINNING. (EAST EQUALS SOUTH 89D02' EAST & SOUTH EQUALS SOUTH 0D58' WEST.) SUBJECT TO AND TOGETHER WITH THE FOLLOWING DESCRIBED RIGHT-OF-WAY BEGINNING AT THE SOUTHEAST CORNER OF THE ABOVE DESCRIBED PROPERTY AND RUNNING THENCE NORTH 12.0 FEET; THENCE NORTH 89D02' WEST 103.6 FEET; THENCE SOUTH 0D58' WEST WEST 12.0, THENCE SOUTH 89D02' EAST 103.6 FEET TO BEGINNING.	DONNA F PHILLIPS REVOCABLE	\$37.36
01-015-0004	PART OF LOT 1 AND 10, BLOCK 17, PLAT A, OGDEN CITY SURVEY, WEBER COUNTY, UTAH: BEGINNING 105.5 FEET WEST FROM THE SOUTHEAST CORNER OF SAID LOT 1, AND RUNNING THENCE WEST 78.5 FEET, THENCE NORTH 132 FEET TO THE NORTH LINE OF SAID LOT, THENCE WEST 6.0 FEET, THENCE NORTH 40 FEET, THENCE EAST 84.5 FEET, THENCE SOUTH 172 FEET TO BEGINNING.	HAMPTON INVESTMENT COMPANY	\$351.86
01-015-0008	PART OF LOT 3, BLOCK 17, PLAT A, OGDEN CITY SURVEY: BEGINNING ON THE SOUTH FACE OF BUILDING WALL SOUTH 0D58' WEST 93.89 FEET FROM THE NORTHWEST CORNER OF SAID LOT 3; RUNNING THENCE SOUTH	ALLEN, BERNARD L ETAL	\$596.90

354

0D58' WEST 38.79 FEET TO THE SOUTHWEST CORNER OF SAID LOT 3; THENCE SOUTH 89D2' EAST 122.39 FEET; THENCE NORTH 0D58' EAST 38.02 FEET TO THE SOUTH FACE OF BUILDING WALL; THENCE NORTH 88D40'22" WEST 122.39 FEET ALONG SAID WALL TO THE POINT OF BEGINNING.

01-015-0009

DEFENDER BUILDING LLC

\$362.01

PART OF LOT 3, BLOCK 17, PLAT A, OGDEN CITY SURVEY; BEGINNING AT A POINT 38.50 FEET SOUTH 0D58' WEST FROM THE NORTHWEST CORNER OF SAID LOT 3, AND RUNNING THENCE SOUTH 0D58' WEST 30.78 FEET; THENCE SOUTH 89D02' EAST 99.53 FEET; THENCE NORTH 51D32' EAST 12.84 FEET; THENCE SOUTH 89D02' EAST 37.54 FEET TO A POINT SOUTH 89D02' EAST 145.99 FEET FROM THE WEST LINE OF SAID LOT 3; THENCE NORTH 0D58' EAST 22.62 FEET TO A POINT SOUTH 89D02' EAST FROM THE POINT OF BEGINNING; THENCE NORTH 89D02' WEST 145.99 FEET TO THE PLACE OF BEGINNING. TOGETHER WITH A 1/2 INTEREST IN THE BRICK WALL THAT FORMS THE SOUTH BOUNDARY OF THE ABOVE DESCRIBED PROPERTY AND MORE PARTICULARLY DESCRIBED IN THAT CERTAIN DEED DATED JUNE 13, 1940 AND RECORDED IN BOOK 256, PAGE 174 OF DEEDS IN THE OFFICE OF THE WEBER COUNTY RECORDER. TOGETHER WITH AND SUBJECT TO A RIGHT OF WAY DESCRIBED AS FOLLOWS: BEGINNING SOUTH 0D58' WEST 38.50 FEET AND SOUTH 89D02' EAST 123.79 FEET FROM THE NORTHWEST CORNER OF SAID LOT 3; THENCE SOUTH 89D02' EAST 144.1 FEET; THENCE NORTH 0D58' EAST 12 FEET; THENCE NORTH 89D02' WEST 163 FEET; THENCE SOUTH 0D58' WEST 12 FEET; THENCE SOUTH 89D02' EAST 18.9 FEET TO BEGINNING.

01-015-0011

TRIBE, ALBERTA S &

\$157.92

PART OF LOT 3, BLOCK 17, PLAT A, OGDEN CITY SURVEY; BEGINNING AT A POINT 22.35 FEET SOUTH OF THE NORTHWEST CORNER OF SAID LOT 3, THE SAME BEING AT A POINT 292.51 FEET NORTH AND 76 FEET EAST OF OGDEN CITY MONUMENT 3, BEING AT THE INTERSECTION OF 26TH ST AND WASHINGTON AVENUE, AND RUNNING THENCE SOUTH 16.15 FEET, THENCE EAST 166 FEET, THENCE NORTH 16.15 FEET, THENCE WEST 166 FEET TO THE PLACE OF BEGINNING. GRANTING AND RESERVING A RIGHT-OF-WAY AS THE SAME NOW EXISTS OVER THAT STRIP OF GROUND COMMENCING AT A POINT 38.5 FEET SOUTH AND 166 FEET EAST OF THE NORTHWEST CORNER OF SAID LOT 3, THENCE EAST TO OGDEN AVENUE, THENCE NORTH 12 FEET, THENCE WEST TO A POINT 12 FEET DUE NORTH OF THE PLACE OF BEGINNING, THENCE SOUTH 12 FEET TO THE PLACE OF BEGINNING. ALSO: SUBJECT TO RIGHTS-OF-WAY OF RECORD AND PARTY WALL AGREEMENTS OF RECORD.

01-015-0012

OGDEN COURTHOUSE BUILDING

\$535.84

PART OF LOTS 3 AND 4, BLOCK 17, PLAT A, OGDEN CITY SURVEY, WEBER COUNTY, UTAH: BEGINNING AT A POINT 22.35 FEET SOUTH OF THE NORTHWEST CORNER OF SAID LOT 3, AND RUNNING THENCE

EAST 166 FEET, THENCE NORTH 60.40 FEET, MORE OR LESS, TO A POINT 28 FEET AND 7 INCHES SOUTH OF THE NORTH LINE OF THE SOUTH 1/2 OF SAID LOT 4, THENCE WEST 166 FEET, THENCE SOUTH 60.40 FEET, MORE OR LESS, TO PLACE OF BEGINNING.

TOGETHER WITH A RIGHT-OF-WAY OVER THE FOLLOWING DESCRIBED TRACT OF LAND: PART OF LOTS 3 AND 4, BLOCK 17, PLAT A, OGDEN CITY SURVEY; BEGINNING AT A POINT 38.5 FEET SOUTH AND 166 FEET EAST FROM THE NORTHWEST CORNER OF SAID LOT 3; RUNNING THENCE EAST 121.9 FEET TO THE WEST LINE OF OGDEN AVENUE; THENCE NORTH 12 FEET, THENCE WEST 109.9 FEET, THENCE NORTH 64 FEET, THENCE WEST 12 FEET, THENCE SOUTH 76 FEET, MORE OR LESS, TO THE PLACE OF BEGINNING.

01-015-0019

RSH LTD

\$295.02

PART OF LOTS 5 AND 6, BLOCK 17, PLAT A, OGDEN CITY SURVEY; BEGINNING AT A POINT 68.0 FEET, SOUTH 0D58' WEST AND 159.5 FEET SOUTH 89D02' EAST FROM THE NORTHWEST CORNER OF SAID LOT 5 AND RUNNING THENCE NORTH 0D58' EAST 100.0 FEET; THENCE SOUTH 89D02' EAST 112.80 FEET TO THE WEST LINE OF OGDEN AVENUE; THENCE ALONG SAID WEST LINE THE FOLLOWING TWO COURSES: SOUTH 14D50' EAST 67.55 FEET AND SOUTH 0D58' WEST 64.0 FEET TO A POINT NORTH 0D58' EAST 35.0 FEET FROM THE SOUTHEAST CORNER OF SAID LOT 5; THENCE NORTH 89D02' WEST 131.19 FEET; THENCE NORTH 0D58' EAST 29.0 FEET TO THE POINT OF BEGINNING. (PARKING EASEMENT).

01-015-0023

RSH LTD

\$1,127.56

PART OF LOT 6, BLOCK 17, PLAT A, OGDEN CITY SURVEY, WEBER COUNTY, UTAH; BEGINNING AT A POINT 164 FEET EAST FROM THE NORTHWEST CORNER OF SAID LOT 6, AND RUNNING THENCE SOUTH 100 FEET, THENCE EAST 108.3 FEET TO THE WEST LINE OF OGDEN AVENUE, THENCE NORTH 14D50' WEST 103.92 FEET ALONG WEST LINE OF OGDEN AVENUE TO THE NORTH LINE OF SAID LOT 6, THENCE WEST 80 FEET, MORE OR LESS, TO THE PLACE OF BEGINNING.

01-015-0024

SHARIFAN, ABDI

\$436.75

PART OF LOTS 7, AND 8, BLOCK 17, PLAT A, OF OGDEN CITY SURVEY; BEGINNING AT A POINT WHICH IS WEST 221.29 FEET FROM THE NORTHEAST CORNER OF LOT 7 OF SAID BLOCK 17; RUNNING THENCE SOUTH 0D51'30" WEST 265.36 FEET; THENCE EAST 56.86 FEET; THENCE NORTH 0D54'40" EAST 164.01 FEET; THENCE NORTH 89D02' WEST 6.36 FEET; THENCE NORTH 0D58' EAST 15.15 FEET; THENCE NORTH 89D02' WEST 3.10 FEET; THENCE NORTH 0D38' EAST 86.20 FEET; THENCE NORTH 89D02' WEST 47.04 FEET TO THE POINT OF BEGINNING. TOGETHER WITH A RIGHT-OF-WAY OVER THE FOLLOWING DESCRIBED TRACT OF LAND; TO-WIT: PART OF LOT 8, BLOCK 7, PLAT A, OGDEN CITY SURVEY, WEBER COUNTY, UTAH; BEGINNING AT A POINT 164 FEET SOUTH OF THE NORTHEAST CORNER OF LOT 7, SAID BLOCK 17; RUNNING THENCE WEST 125 FEET; THENCE NORTH 9 FEET; THENCE

Tax Serial No.	Legal Description	Owner	Assessment
01-015-0025	EAST 125 FEET; THENCE SOUTH 9 FEET TO THE PLACE OF BEGINNING. SUBJECT TO AND TOGETHER WITH A RIGHT-OF-WAY (1236-718). PART OF LOTS 7 AND 8, BLOCK 17, PLAT A, OGDEN CITY SURVEY, WEBER COUNTY, UTAH; BEGINNING AT A POINT WHICH IS NORTH 89D02' WEST 100.00 FEET FROM THE NORTHEAST CORNER OF SAID LOT 7; RUNNING THENCE SOUTH 0D58' WEST 100.00 FEET; THENCE NORTH 89D02' WEST 25.00 FEET; THENCE SOUTH 0D58' WEST 165.36 FEET TO THE SOUTH LINE OF SAID LOT 8; THENCE NORTH 89D02' WEST 39.13 FEET TO A POINT 1.0 FEET EAST OF A BUILDING; THENCE NORTH 0D5440" EAST 164.01 FEET PARALLEL TO AND 1.0 FEET EAST OF SAID BUILDING; THENCE NORTH 89D02' WEST 6.36 FEET; THENCE NORTH 0D58' EAST 15.15 FEET; THENCE NORTH 89D02' WEST 3.10 FEET TO THE WEST EDGE OF A RETAINING WALL; THENCE NORTH 0D38' EAST 86.20 FEET ALONG SAID WEST EDGE TO THE NORTH LINE OF SAID LOT 7; THENCE SOUTH 89D02' EAST 74.25 FEET ALONG SAID NORTH LINE TO THE POINT OF BEGINNING.	SHARIFAN, ABDOLRAHIM	\$101.66
01-015-0026	PART OF LOT 7, BLOCK 17, PLAT A, OGDEN CITY SURVEY, WEBER COUNTY, UTAH; BEGINNING AT THE NORTHEAST CORNER OF SAID BLOCK, AND RUNNING THENCE WEST 100 FEET, THENCE SOUTH 100 FEET, THENCE EAST 100 FEET, THENCE NORTH 100 FEET TO THE PLACE OF BEGINNING.	WADMAN INVESTMENTS	\$67.93
01-015-0039	PART OF LOTS 1 AND 10, BLOCK 17, PLAT A, OGDEN CITY SURVEY; BEGINNING AT A POINT 190 FEET WEST OF THE SOUTHEAST CORNER OF SAID LOT 10, THENCE NORTH 66 FEET, THENCE WEST 100 FEET, THENCE SOUTH 198 FEET, MORE OR LESS, TO A POINT ON THE NORTH LINE OF 26TH STREET, AND WEST LINE OF LOT 1, THENCE EAST 106 FEET, THENCE NORTH 132 FEET, THENCE WEST 6 FEET TO THE POINT OF BEGINNING. SUBJECT TO A 16.5 FOOT RIGHT OF WAY DESCRIPTION AS FOLLOWS: PART OF LOT 1, BLOCK 17, PLAT A, OGDEN CITY SURVEY, WEBER COUNTY, UTAH; BEGINNING 40 FEET EAST OF THE NORTHWEST CORNER OF SAID LOT 1, AND RUNNING THENCE SOUTH 16.5 FEET, THENCE EAST 106 FEET, THENCE NORTH 16.5 FEET, THENCE WEST 106 FEET TO THE POINT OF BEGINNING.	TONAV INVESTMENTS L C	\$868.00
01-015-0045	ALL OF LOT 6 AND 7, AND THE WEST 14 FEET OF LOT 5, H.D. WISE SUBDIVISION, OGDEN CITY, WEBER COUNTY, UTAH ALSO THE VACATED ALLEYS ON THE NORTH AND WEST OF SAID PROPERTY (1472-595).	CONTINENTAL BANK AND TRUST	\$220.55
01-015-0046	ALL OF LOTS 8, 9, 10, 11 AND 12, H.D. WISE SUBDIVISION, AND A VACATED ALLEY, OGDEN CITY, WEBER COUNTY, UTAH; DESCRIBED AS FOLLOWS: BEGINNING AT THE NORTHEAST CORNER OF SAID LOT 12,	CONTINENTAL BANK AND TRUST	\$1,891.68

Tax Serial No.	Legal Description	Owner	Assessment
01-015-0047	<p>RUNNING THENCE SOUTH 90.7 FEET; THENCE WEST 111 FEET; THENCE NORTH 90.7 FEET; THENCE EAST 111 FEET TO THE POINT OF BEGINNING.</p> <p>ALL OF LOTS 13 AND 14, H.D. WISE SUBDIVISION, OGDEN CITY, WEBER COUNTY, UTAH.</p>	TRIBE, ALBERTA S &	\$313.67
01-015-0051	<p>PART OF LOT 7, BLOCK 17, PLAT A, OGDEN CITY SURVEY, WEBER COUNTY, UTAH: BEGINNING AT A POINT WHICH IS NORTH 89D02' WEST 239.81 FEET FROM THE NORTHEAST CORNER OF SAID LOT 7; RUNNING THENCE 7 COURSES ALONG THE CENTER LINE OF EXISTING WALLS AS FOLLOWS: SOUTH 0D58' WEST 62.90 FEET, NORTH 89D02' WEST 32.70 FEET, NORTH 0D58' EAST 11.63 FEET, NORTH 89D02' WEST 7.75 FEET, SOUTH 0D58' WEST 11.63 FEET, NORTH 89D02' WEST 9.55 FEET, AND NORTH 0D58' EAST 62.90 FEET TO THE NORTH LINE OF SAID LOT 7; THENCE SOUTH 89D02' EAST 50.00 FEET ALONG SAID NORTH LINE TO THE POINT OF BEGINNING.</p> <p>TOGETHER WITH AND SUBJECT TO RIGHTS-OR-WAY OF RECORD OR ENFORCEABLE AT LAW OR IN EQUITY; SUBJECT TO TAXES FOR 1978 AND THEREAFTER AND TO A PARTY WALL AGREEMENT OF EVEN DATE HEREWITH; AND TOGETHER WITH A RIGHT-OF-WAY FOR FOOT TRAVEL ONLY AND NO OTHER PURPOSE OVER THE FOLLOWING DESCRIBED TRACT: 8.75 FEET ON EITHER SIDE OF THE FOLLOWING DESCRIBED CENTER LINE: BEGINNING AT A POINT WHICH IS NORTH 89D02' WEST 230.64 FEET FROM THE NORTHEAST CORNER OF LOT 7, BLOCK 17, PLAT A, OGDEN CITY SURVEY, WEBER COUNTY, UTAH; RUNNING THENCE SOUTH 0D58' WEST 62.90 FEET.</p>	SHARIFAN, ABDOLRAHIM	\$376.71
01-015-0052	<p>PART OF LOTS 7 AND 8, BLOCK 17, PLAT A, OGDEN CITY SURVEY: BEGINNING AT A POINT ON AN EXISTING WALL WHICH IS NORTH 89D02'00" WEST, 221.29 FEET FROM THE NORTHEAST CORNER OF SAID LOT 7 AND RUNNING THENCE SOUTH 0D51'30" WEST, 265.36 FEET ALONG SAID EXISTING WALL; TO THE SOUTH LINE OF SAID LOT 8; THENCE NORTH 89D02'00" WEST 69.50 FEET TO THE EAST LINE OF OGDEN AVENUE; THENCE TWO COURSES ALONG SAID EAST LINE AS FOLLOWS: NORTH 0D58'00" EAST 111.50 FEET AND NORTH 14D50'00" WEST 159.90 FEET TO THE SOUTH LINE OF 25TH STREET; THENCE SOUTH 89D02'00" EAST, 44.02 FEET; THENCE SOUTH 0D58'00" WEST 62.90 FEET; THENCE SOUTH 89D02'00" EAST 50.00 FEET; THENCE NORTH 0D58'00" EAST 62.90 FEET; THENCE SOUTH 89D02'00" EAST 18.52 FEET TO THE POINT OF BEGINNING.</p> <p>SUBJECT TO AN EASEMENT FOR THE PURPOSES OF A PARTY WALL ACROSS THE EAST 0.5 FEET OF THE ABOVE DESCRIBED PROPERTY. ALSO A PART OF LOT 7, BLOCK 17, PLAT A, OGDEN CITY SURVEY UP TO ELEVATION 4353.30 FEET (OGDEN CITY DATUM): BEGINNING AT A POINT IN AN EXISTING WALL WHICH IS NORTH 89D02'00" WEST 239.81 FEET, SOUTH 0D58'00" WEST 62.90 FEET, AND NORTH</p>	SHARIFAN, ABDOLRAHIM	\$1,400.02

89D02'00" WEST 32.70 FEET FROM THE NORTHEAST CORNER OF SAID LOT 7; RUNNING THENCE FOUR COURSES ALONG THE CENTERLINE OF EXISTING WALLS AS FOLLOWS: NORTH 89D02'00" WEST 7.75 FEET, NORTH 0D58'00" EAST 11.63 FEET, SOUTH 89D02'00" EAST 7.75 FEET, AND SOUTH 0D58'00" WEST 11.63 FEET TO THE POINT OF BEGINNING.

SUBJECT TO AN EASEMENT FOR THE PURPOSE OF A PARTY WALL, 0.5 FEET ON EACH SIDE OF THE FOLLOWING DESCRIBED CENTERLINE, SAID EASEMENT BEING ON A PART OF LOTS 7 AND 8, BLOCK 17, PLAT A, OGDEN CITY SURVEY: BEGINNING AT A POINT IN AN EXISTING WALL WHICH IS NORTH 89D02'00" WEST 221.29 FEET FROM THE NORTHEAST CORNER OF SAID LOT 7, AND RUNNING THENCE SOUTH 00D51'30" WEST 262.84 FEET AND RUNNING ALONG SAID WALL TO THE SOUTH LINE OF SAID LOT 8; SAID DESCRIBED LINE IS INTENDED TO APPROXIMATE CENTERLINE OF THE EXISTING WALL WHICH HAS VARIANCES AND IRREGULARITIES IN THICKNESS.

01-015-0056

COREY BUILDING L C

\$352.66

PART OF LOT 3, BLOCK 17, PLAT "A" OF OGDEN CITY SURVEY: BEGINNING AT A POINT 69.28 FEET SOUTH 0D58' WEST OF THE NORTHWEST CORNER OF SAID LOT 3, AND RUNNING THENCE SOUTH 0D58' WEST 24.61 FEET TO POINT ON SOUTH FACE OF BUILDING WALL; THENCE SOUTH 88D40'22" EAST 122.39 FEET ALONG SAID WALL; THENCE SOUTH 0D58' WEST 38.02 FEET TO THE SOUTH LINE OF SAID LOT 3; THENCE SOUTH 89D02' EAST 20 FEET TO A POINT WHICH IS 188.3 FEET NORTH 89D02' WEST FROM THE SOUTHEAST CORNER OF SAID LOT 3; THENCE NORTH 0D58' EAST 56.98 FEET; THENCE SOUTH 8902' EAST 3.00 FEET; THENCE NORTH 0D58' EAST 14.58 FEET; THENCE NORTH 89D02' WEST 37.54 FEET; THENCE SOUTH 51D32' WEST 12.84 FEET TO A POINT SOUTH 89D02' EAST OF BEGINNING; THENCE NORTH 89D02' WEST 98.53 FEET TO THE PLACE OF BEGINNING.

LESS AND EXCEPTING THE FOLLOWING DESCRIBED PROPERTIES: BEGINNING AT A POINT ON THE EAST FACE OF A BUILDING, SAID POINT BEING NORTH 89D02' WEST 187.38 FEET FROM THE SOUTHEAST CORNER OF LOT 3, BLOCK 17, PLAT "A", OGDEN CITY SURVEY AND RUNNING THENCE SOUTH 1D05'10" WEST ALONG SAID EAST FACE 0.44 FEET TO THE SOUTH FACE OF SAID BUILDING; THENCE NORTH 88D54'50" WEST ALONG SAID SOUTH FACE 16.00 FEET; THENCE SOUTH 1D05'10" WEST ALONG SAID SOUTH FACE 0.73 FEET; THENCE NORTH 88D54'50" WEST ALONG SAID EAST FACE 6.42 FEET; TO THE INSIDE FACE OF A BUILDING EXTENDED SOUTHERLY; THENCE NORTH 1D05'10" EAST ALONG SAID FACE OF BUILDING 40.04 FEET TO THE NORTH FACE OF A BUILDING; THENCE SOUTH 88D54'50" EAST ALONG SAID NORTH FACE 5.12 FEET TO THE WEST FACE OF SAID BUILDING; THENCE NORTH 1D05'10" EAST ALONG SAID WEST FACE 18.00 FEET TO THE NORTH FACE OF SAID BUILDING; THENCE SOUTH 88D54'50" EAST ALONG SAID NORTH FACE 17.30 FEET TO THE EAST FACE OF SAID BUILDING; THENCE SOUTH 1D05'10" WEST ALONG SAID EAST FACE 56.87 FEET TO

THE POINT OF BEGINNING.
 BEGINNING AT A POINT NORTH 89D02' WEST 188.30 FEET FROM
 THE SOUTHEAST CORNER OF LOT 3, BLOCK 17, PLAT "A", OGDEN CITY
 SURVEY AND RUNNING THENCE NORTH 89D02' WEST 20.00 FEET; THENCE
 NORTH 0D58' EAST 38.02 FEET; THENCE NORTH 89D02' WEST 1.42
 FEET TO THE INSIDE FACE OF A BUILDING; THENCE NORTH 1D05'10"
 EAST ALONG SAID FACE OF BUILDING 0.89 FEET TO THE NORTH FACE
 OF A BUILDING; THENCE SOUTH 88D54'50" EAST ALONG SAID NORTH
 FACE 5.12 FEET TO THE WEST FACE OF SAID BUILDING; THENCE
 NORTH 1D05'10" EAST ALONG SAID WEST FACE 18.00 FEET TO THE
 NORTH FACE OF SAID BUILDING; THENCE SOUTH 88D54'50" EAST
 ALONG SAID NORTH FACE 16.26 FEET; THENCE SOUTH 0D58' WEST
 56.87 FEET TO THE POINT OF BEGINNING.

01-017-0001

INTERSTATE BRANDS CORPORATION

\$3,672.79

ALL OF LOTS 1 AND 10, AND PART OF LOTS 2, 3 AND 4, BLOCK 19,
 PLAT A, OGDEN CITY SURVEY, WEBER COUNTY, UTAH; BEGINNING 165
 FEET EAST FROM THE SOUTHWEST CORNER OF SAID BLOCK 19, THENCE
 NORTH 326.5 FEET, MORE OR LESS, TO A POINT SOUTH 41D37'
 WEST FROM A POINT 224.5 FEET EAST OF THE NORTHWEST CORNER OF
 SAID LOT 4; THENCE NORTH 41D37' EAST TO A POINT WHICH IS
 EAST OF A POINT 65 FEET SOUTH OF THE NORTHWEST CORNER OF
 SAID LOT 4; THENCE WEST TO A POINT 165 FEET EAST OF THE WEST
 LINE OF LOT 4; THENCE NORTH 35 FEET, THENCE EAST TO A POINT
 SOUTH 41D37' WEST OF A POINT 224.5 FEET EAST OF THE NORTHWEST
 CORNER OF LOT 4; THENCE NORTH 41D37' EAST TO THE NORTH LINE
 OF LOT 4; THENCE EAST 105.45 FEET, MORE OR LESS, TO THE
 NORTHEAST CORNER OF LOT 4; THENCE SOUTH 132 FEET TO THE
 SOUTHEAST CORNER OF LOT 4, THENCE EAST 333.5 FEET TO THE
 NORTHEAST CORNER OF SAID LOT 10; THENCE SOUTH 265.36 FEET,
 MORE OR LESS, TO THE SOUTHEAST CORNER OF BLOCK 19, THENCE
 WEST 502 FEET, MORE OR LESS, TO THE PLACE OF BEGINNING.

01-017-0006

INTERSTATE BRANDS CORPORATION

\$546.84

BEGINNING AT A POINT 10 RODS EAST OF THE SOUTHWEST CORNER
 OF LOT 2, BLOCK 19, PLAT A, OGDEN CITY SURVEY, WEBER COUNTY,
 UTAH; AND RUNNING WEST 10 RODS, THENCE NORTH 366.68 FEET TO
 A POINT 30 FEET SOUTH OF THE NORTHWEST CORNER OF LOT 4, BLOCK
 19, PLAT A, OGDEN CITY SURVEY, RUNNING THENCE EAST 165 FEET;
 THENCE SOUTH 35 FEET, THENCE EAST 10 FEET, THENCE SOUTH 41D37'
 WEST TO A POINT DUE NORTH OF THE POINT OF BEGINNING, THENCE
 SOUTH TO THE POINT OF BEGINNING.

01-017-0023

WESLAND DEVELOPMENT L L C

\$29.30

COMMENCING 65 FEET 8.5 INCHES SOUTH OF THE NORTHWEST CORNER
 OF LOT 6, BLOCK 19, PLAT A, OGDEN CITY SURVEY, WEBER COUNTY,
 UTAH, AND RUNNING THENCE SOUTH 66 FEET AND 3.5 INCHES, THENCE
 EAST 65 FEET, THENCE NORTH 67 FEET, THENCE WEST 25 FEET,
 THENCE SOUTH 8.5 INCHES, THENCE WEST TO THE PLACE OF
 BEGINNING.

Tax Serial No.	Legal Description	Owner	Assessment
01-017-0024	PART OF LOT 6, BLOCK 19, PLAT A, OGDEN CITY SURVEY, WEBER COUNTY, UTAH: BEGINNING AT THE NORTHWEST CORNER OF SAID LOT; AND RUNNING THENCE EAST 40 FEET, THENCE SOUTH 65 FEET 8.5 INCHES, THENCE WEST 40 FEET, THENCE NORTH 65 FEET 8.5 INCHES TO THE PLACE OF BEGINNING. ALSO: THE NORTH 1/2 OF THE NORTH WALL OF THE ALLEN HOTEL, AND LAND THEREUNDER BEING DESCRIBED AS FOLLOWS: COMMENCING 65 FEET SOUTH OF THE NORTHWEST CORNER OF SAID LOT 6; AND RUNNING THENCE SOUTH 8.5 INCHES, THENCE EAST 40 FEET, THENCE NORTH 8.5 INCHES, THENCE WEST 40 FEET TO THE PLACE OF BEGINNING.	WESLAND DEVELOPMENT L L C	\$96.97
01-017-0025	PART OF LOT 6, BLOCK 19, PLAT A, OGDEN CITY SURVEY, WEBER COUNTY, UTAH: BEGINNING 40 FEET EAST FROM THE NORTHWEST CORNER OF BLOCK 19, PLAT A, THENCE SOUTH 65 FEET, THENCE EAST 25 FEET, THENCE SOUTH 67 FEET, THENCE EAST 25 FEET, THENCE NORTH 132 FEET, THENCE WEST 50 FEET TO THE BEGINNING.	WESLAND DEVELOPMENT L L C	\$199.76
01-017-0026	PART OF LOT 6, BLOCK 19, PLAT A, OGDEN CITY SURVEY, WEBER COUNTY, UTAH: BEGINNING AT A POINT 90 FEET EAST FROM THE NORTHWEST CORNER OF SAID LOT 6; AND RUNNING THENCE SOUTH 132 FEET, THENCE EAST 25 FEET, THENCE NORTH 132 FEET, THENCE WEST 25 FEET TO BEGINNING. TOGETHER WITH AND SUBJECT TO EXISTING RIGHT-OF-WAY.	AVENUE ARTS L L C	\$438.78
01-017-0027	PART OF LOT 6, BLOCK 19, PLAT A, OGDEN CITY SURVEY: BEGINNING AT A POINT 140 FEET EAST FROM THE NORTHWEST CORNER OF SAID LOT 6, AND RUNNING THENCE SOUTH 132 FEET; THENCE EAST 20 FEET; THENCE NORTH 132 FEET; THENCE WEST 20 FEET TO THE PLACE OF BEGINNING.	25TH STREET PROPERTIES L L C	\$25.76
01-017-0028	PART OF LOT 6, BLOCK 19, PLAT A, OGDEN CITY SURVEY, WEBER COUNTY, UTAH: BEGINNING AT A POINT 160 FEET EAST OF THE NORTHWEST CORNER OF SAID LOT 6; AND RUNNING THENCE EAST 34 FEET, THENCE SOUTH 132 FEET, MORE OR LESS, TO THE SOUTH LINE OF SAID LOT 6; THENCE WEST 34 FEET, THENCE NORTH 132 FEET TO THE PLACE OF BEGINNING. SUBJECT TO AND INCLUDING EXISTING EASEMENTS, PARTY WALL RIGHTS AND AGREEMENTS.	25TH STREET PROPERTIES L L C	\$715.38
01-017-0029	PART OF LOT 6, BLOCK 19, PLAT A, OGDEN CITY SURVEY, WEBER COUNTY, UTAH: BEGINNING AT A POINT 194 FEET EAST OF THE NORTHWEST CORNER OF SAID LOT 6; AND RUNNING THENCE EAST 20 FEET, THENCE SOUTH 132 FEET, THENCE WEST 20 FEET, THENCE NORTH 132 FEET TO THE PLACE OF BEGINNING.	25TH STREET PROPERTIES L L C	\$47.82

TOGETHER WITH AND SUBJECT TO ALL RIGHTS-OF-WAY, EASEMENTS AND APPURTENANCES BELONGING TO OR CONNECTED WITH SAID PREMISES.

01-017-0032

LJBJ INVESTMENTS LTD

\$616.43

PART OF LOTS 6 AND 7, BLOCK 19, PLAT A, OGDEN CITY SURVEY, WEBER COUNTY, UTAH: BEGINNING AT A POINT 23 FEET EAST OF THE NORTHWEST CORNER OF SAID LOT 7, AND RUNNING THENCE SOUTH 132 FEET, THENCE WEST 43 FEET, THENCE NORTH 132 FEET, THENCE EAST 43 FEET TO THE POINT OF BEGINNING.

01-017-0033

IMB REAL ESTATE HOLDING

\$52.61

PART OF LOT 7, BLOCK 19, PLAT A, OGDEN CITY SURVEY, WEBER COUNTY, UTAH: BEGINNING AT A POINT 23 FEET EAST OF THE NORTHWEST CORNER OF SAID LOT 7, AND RUNNING THENCE EAST 22 FEET, THENCE SOUTH 8 RODS, THENCE WEST 22 FEET, THENCE NORTH 8 RODS TO THE PLACE OF BEGINNING.

01-017-0034

IMB REAL ESTATE HOLDING

\$766.04

PART OF LOT 7, BLOCK 19, PLAT A, OGDEN CITY SURVEY, WEBER COUNTY, UTAH: BEGINNING AT A POINT 45 FEET EAST OF THE NORTHWEST CORNER OF SAID LOT 7; AND RUNNING THENCE EAST 22 FEET 5 INCHES, THENCE SOUTH 69.5 FEET, THENCE WEST 17 INCHES, THENCE SOUTH 62.5 FEET, THENCE WEST 21 FEET, THENCE NORTH 132 FEET TO THE PLACE OF BEGINNING.

01-017-0035

BUTTSCHARDT, PETER GERARD & WF

\$50.74

PART OF LOT 7, BLOCK 19, PLAT A, OGDEN CITY SURVEY, WEBER COUNTY, UTAH: BEGINNING 67 FEET 5 INCHES EAST OF THE NORTHWEST CORNER OF SAID LOT 7; RUNNING THENCE SOUTH 69.5 FEET, THENCE WEST 17 INCHES, THENCE SOUTH 62.5 FEET, THENCE EAST 21 FEET 2.6 INCHES, THENCE NORTH 8 RODS, THENCE WEST TO THE POINT OF BEGINNING.

01-017-0036

CALEGORY, JAMES L TRUSTEE

\$163.87

PART OF LOT 7, BLOCK 19, PLAT A, OGDEN CITY SURVEY, WEBER COUNTY, UTAH: BEGINNING AT A POINT 87 FEET AND 8.6 INCHES EAST OF THE NORTHWEST CORNER OF SAID LOT 7; AND RUNNING THENCE SOUTH 8 RODS, THENCE EAST 62 FEET 21.8 INCHES, THENCE NORTH 132 FEET, THENCE WEST 41 FEET, THENCE SOUTH 25 FEET, THENCE WEST 3.1 FEET, THENCE NORTH 25 FEET, THENCE WEST 18 FEET 11.8 INCHES TO THE PLACE OF BEGINNING.
 ALSO: A RIGHT OF WAY OVER AND ACROSS THE FOLLOWING DESCRIBED PROPERTY, TO-WIT: PART OF AFORESAID LOT 7: BEGINNING AT A POINT 115 FEET WEST FROM THE NORTHEAST CORNER OF SAID LOT 7; AND RUNNING THENCE WEST 10 FEET, THENCE SOUTH 122 FEET, THENCE WEST 42 FEET, THENCE NORTH 15 FEET, THENCE WEST 16.5 FEET TO CENTER OF WALL, THENCE SOUTH 25 FEET, THENCE EAST 68.5 FEET, THENCE NORTH 132 FEET TO PLACE OF BEGINNING, OR IF ANY PORTION OF THE ABOVE DESCRIBED PROPERTY BE CLOSED TO RIGHT-OF-WAY PURPOSES, RIGHT-OF-WAY WILL BE

362

Tax Serial No.	Legal Description	Owner	Assessment
01-017-0038	<p>PROVIDED OVER THE FOLLOWING DESCRIBED PROPERTY: PART OF LOT 7: BEGINNING 170.8 FEET WEST OF THE NORTHEAST CORNER OF AFORESAID LOT 7; AND RUNNING THENCE SOUTH 132 FEET, THENCE WEST 12.5 FEET, THENCE NORTH 132 FEET, THENCE EAST 12.5 FEET TO PLACE OF BEGINNING.</p> <p>PART OF LOT 7, BLOCK 19, PLAT A, OGDEN CITY SURVEY, WEBER COUNTY, UTAH: BEGINNING 167 FEET WEST OF THE NORTHEAST CORNER OF SAID LOT 7, AND RUNNING THENCE WEST 16.4 FEET TO CENTER OF WALL, THENCE SOUTH 132 FEET, THENCE EAST 16.4 FEET, THENCE NORTH 132 FEET TO THE PLACE OF BEGINNING.</p>	GALE, GARY L &	\$339.22
01-017-0039	<p>PART OF LOT 7, BLOCK 19, PLAT A, OGDEN CITY SURVEY, BEGINNING AT A POINT 120 FEET WEST OF THE NORTHEAST CORNER OF SAID LOT 7, RUNNING THENCE WEST 47 FEET, THENCE SOUTH 132 FEET, THENCE EAST 47 FEET, THENCE NORTH 132 FEET TO THE PLACE OF BEGINNING.</p> <p>SUBJECT, HOWEVER, TO AN EASEMENT OR RIGHT OF WAY HERETOFORE DEDICATED AS A PRIVATE WAY, DESCRIBED AS FOLLOWS, TO WIT: COMMENCING 115 FEET WEST OF THE NORTHEAST CORNER OF SAID LOT 7, RUNNING THENCE WEST 10 FEET, THENCE SOUTH 112 FEET, THENCE WEST 42 FEET; THENCE SOUTH 20 FEET; THENCE EAST 52 FEET, THENCE NORTH 132 FEET TO THE PLACE OF BEGINNING. SUBJECT TO A RIGHT OF WAY ALSO OVER THE EAST 5 FEET OF THE PROPERTY HEREINABOVE DESCRIBED.</p>	GALE, GARY L & WF	\$313.89
01-017-0040	<p>PART OF LOT 7, BLOCK 19, PLAT A, OGDEN CITY SURVEY, WEBER COUNTY, UTAH: BEGINNING AT THE NORTHEAST CORNER OF SAID LOT 7; AND RUNNING THENCE WEST 120 FEET, THENCE SOUTH 132 FEET, THENCE EAST 120 FEET, THENCE NORTH 132 FEET TO THE PLACE OF BEGINNING.</p> <p>SUBJECT, HOWEVER, TO AN EASEMENT OR RIGHT-OF-WAY HERETOFORE DEDICATED AS A PRIVATE WAY DESCRIBED AS FOLLOWS, TO-WIT: COMMENCING 115 FEET WEST OF THE NORTHEAST CORNER OF LOT 7; RUNNING THENCE WEST 10 FEET, THENCE SOUTH 132 FEET, THENCE EAST 10 FEET, THENCE NORTH 132 FEET TO BEGINNING.</p>	STEPHENS, DOUGLAS B 50% ETAL	\$630.03
01-017-0045	<p>PART OF LOT 6, BLOCK 19, PLAT A, OGDEN CITY SURVEY, WEBER COUNTY, UTAH: BEGINNING AT A POINT ON AN EXISTING COMMON WALL 115 FEET EAST, MORE OR LESS, FROM THE NORTHWEST CORNER OF SAID LOT 6; AND RUNNING THENCE SOUTH ALONG SAID COMMON WALL 132 FEET, THENCE EAST 25 FEET, MORE OR LESS, THENCE NORTH 132 FEET, THENCE WEST 25 FEET, MORE OR LESS, TO THE POINT OF BEGINNING.</p> <p>TOGETHER WITH AND SUBJECT TO EXISTING RIGHT OF WAY DISCLOSED IN THAT CERTAIN RIGHT OF WAY AGREEMENT RECORDED IN</p>	PROBST, KENDALL D	\$214.85

363

Tax Serial No.	Legal Description	Owner	Assessment
01-018-0001	BOOK G OF LEASES, AT PAGE 687. PART OF LOT 1, BLOCK 20, PLAT A, OGDEN CITY SURVEY, WEBER COUNTY, UTAH: WHICH BEGINS AT THE SOUTHEAST CORNER OF SAID LOT, AND RUNS NORTH 6 RODS, WEST 8 RODS, SOUTH 6 RODS, EAST 8 RODS TO PLACE OF BEGINNING.	FELT AUTO PARTS COMPANY	\$400.99
01-018-0002	PART OF LOT 1, BLOCK 20, PLAT A, OGDEN CITY SURVEY, WEBER COUNTY, UTAH: BEGINNING AT A POINT 6 RODS NORTH OF THE SOUTHEAST CORNER OF SAID LOT 1; AND RUNNING THENCE NORTH 6 RODS, THENCE WEST 8 RODS, THENCE SOUTH 6 RODS, THENCE EAST 8 RODS TO THE PLACE OF BEGINNING.	CJD INVESTMENTS L L C	\$351.67
01-018-0003	PART OF LOT 1, IN BLOCK 20, PLAT "A" OF OGDEN CITY SURVEY: BEGINNING AT THE NORTHEAST CORNER OF SAID LOT 1 AND RUNNING THENCE SOUTH 132 FEET; THENCE WEST 132 FEET; THENCE NORTH 132 FEET; THENCE EAST 132 FEET TO THE PLACE OF BEGINNING, COUNTY OF WEBER, STATE OF UTAH.	CROWLEY, ARIEL LEON & WF	\$412.27
01-018-0005	ALL OF LOT 2 AND THE EAST 40 FEET OF LOT 3, BLOCK 20, PLAT A, OGDEN CITY SURVEY, WEBER COUNTY, UTAH.	AMERICAN LINEN SUPPLY CO	\$1,155.86
01-018-0006	PART OF LOT 3, BLOCK 20, PLAT A, OGDEN CITY SURVEY, WEBER COUNTY, UTAH: BEGINNING AT THE SOUTHWEST CORNER OF SAID LOT 3; AND RUNNING THENCE EAST 92 FEET, THENCE NORTH 20 RODS, THENCE WEST 92 FEET, THENCE SOUTH 20 RODS TO THE PLACE OF BEGINNING.	SOTERAS, HARRY G & WF	\$336.93
01-018-0007	PART OF LOT 4, BLOCK 20, PLAT A, OGDEN CITY SURVEY, WEBER COUNTY, UTAH: BEGINNING AT THE SOUTHEAST CORNER OF SAID LOT 4, THENCE WEST 95.2 FEET, MORE OR LESS, TO A POINT 38 FEET EAST FROM THE SOUTHWEST CORNER OF SAID LOT 4, THENCE NORTH 165 FEET, THENCE EAST 95.2 FEET, THENCE SOUTH 165 FEET TO BEGINNING.	ENRIETTO & KALLAS FOUNDATION	\$200.88
01-018-0008	PART OF LOT 4, BLOCK 20, PLAT A, OGDEN CITY SURVEY, WEBER COUNTY, UTAH: BEGINNING AT THE SOUTHWEST CORNER OF SAID LOT 4, AND RUNNING THENCE EAST 38 FEET, THENCE NORTH 10 RODS, THENCE WEST 38 FEET, THENCE SOUTH 10 RODS TO THE PLACE OF BEGINNING.	ENRIETTO & KALLAS FOUNDATION	\$129.39
01-018-0009	PART OF LOT 5, BLOCK 20, PLAT A, OGDEN CITY SURVEY, WEBER COUNTY, UTAH: BEGINNING AT THE SOUTHWEST CORNER OF SAID LOT 5; AND RUNNING THENCE NORTH 8 RODS, THENCE EAST 8 RODS, THENCE SOUTH 8 RODS, THENCE WEST 8 RODS TO THE PLACE OF	MIRMONTAZERI, MORI S	\$421.84

364

Tax Serial No.	Legal Description	Owner	Assessment
01-018-0010	BEGINNING. COMMENCING AT A POINT 133.5 FEET SOUTH OF THE NORTHWEST CORNER OF LOT 5, BLOCK 20, PLAT A, OGDEN CITY SURVEY, WEBER COUNTY, UTAH; RUNNING THENCE EAST 85 FEET, THENCE SOUTH 64.5 FEET, THENCE WEST 85 FEET, THENCE NORTH 64.5 FEET TO THE PLACE OF BEGINNING.	ENRIETTO & KALLAS FOUNDATION	\$142.55
01-018-0011	PART OF LOT 5, BLOCK 20, PLAT A, OGDEN CITY SURVEY, WEBER COUNTY, UTAH: BEGINNING AT A POINT 113.5 FEET SOUTH OF THE NORTHEAST CORNER OF SAID LOT 5, AND RUNNING THENCE SOUTH 84.5 FEET; THENCE WEST 47 FEET; THENCE NORTH 64.5 FEET; THENCE WEST 85 FEET; THENCE NORTH 20 FEET; THENCE EAST 132 FEET TO THE PLACE OF BEGINNING.	ENRIETTO & KALLAS FOUNDATION	\$73.59
01-018-0012	PART OF LOT 4, BLOCK 20, PLAT A, AND PART OF LOT 5, BLOCK 20, PLAT A, OGDEN CITY SURVEY, WEBER COUNTY, UTAH: BEGINNING 93.5 FEET SOUTH FROM THE NORTHWEST CORNER OF SAID LOT 5, AND RUNNING THENCE EAST 132 FEET, THENCE NORTH 40.5 FEET, THENCE EAST 132 FEET, THENCE SOUTH 112 FEET, THENCE WEST 132 FEET, THENCE NORTH 51.5 FEET, THENCE WEST 132 FEET, THENCE NORTH 20 FEET TO BEGINNING.	ENRIETTO & KALLAS FOUNDATION	\$183.09
01-018-0013	PART OF LOT 5, BLOCK 20, PLAT A, OGDEN CITY SURVEY, WEBER COUNTY, UTAH: BEGINNING AT A POINT 3 RODS SOUTH OF THE NORTHWEST CORNER OF LOT 5, RUNNING THENCE SOUTH 44 FEET, THENCE EAST 132 FEET, THENCE NORTH 44 FEET, THENCE WEST 132 FEET TO THE PLACE OF BEGINNING.	ENRIETTO & KALLAS FOUNDATION	\$566.70
01-018-0017	PART OF LOT 6, BLOCK 20, PLAT A, OGDEN CITY SURVEY, WEBER COUNTY, UTAH: BEGINNING AT A POINT 50.05 FEET SOUTH 89D02' EAST FROM THE NORTHWEST CORNER OF SAID LOT 6; RUNNING THENCE SOUTH 89D02' EAST 56.95 FEET ALONG THE NORTH LINE OF SAID LOT; WEST 57.18 FEET TO THE CENTER OF AN EXISTING BUILDING WALL EXTENDED; THENCE NORTH 1D03' EAST 156.83 FEET ALONG THE CENTER OF SAID WALL AND WALL EXTENDED TO THE POING OF BEGINNING. SUBJECT TO AND TOGETHER WITH THE PARTY WALL AND EASEMENT AGREEMENT RECORDED AUGUST 29, 1989 AS INSTRUMENT NO. 1087538 IN BOOK 1566 AT PAGE 2269 THROUGH 2273.	DASKALOS MANAGEMENT LC	\$750.37
01-018-0018	PART OF LOT 6, BLOCK 20, PLAT A, OGDEN CITY SURVEY, WEBER COUNTY, UTAH: BEGINNING AT A POINT 107 FEET EAST OF THE NORTHWEST CORNER OF SAID LOT 6; AND RUNNING THENCE SOUTH 156 FEET 10 INCHES, THENCE EAST 22 FEET, THENCE NORTH 156 FEET	DAILEY, DANIEL A	\$559.01

365

Tax Serial No.	Legal Description	Owner	Assessment
01-018-0019	10 INCHES, THENCE WEST 22 FEET TO THE PLACE OF BEGINNING. PART OF LOTS 6 AND 7, BLOCK 20, PLAT A, OGDEN CITY SURVEY, WEBER COUNTY, UTAH; BEGINNING AT A POINT 154 FEET EAST OF THE NORTHWEST CORNER OF SAID LOT 6; AND RUNNING THENCE SOUTH 8 RODS, THENCE WEST 25 FEET, THENCE NORTH 8 RODS, THENCE EAST 25 FEET TO THE PLACE OF BEGINNING.	HACHTEL, DORIS I	\$550.83
01-018-0021	PART OF LOT 6 & 7, BLOCK 20 PLAT A, OGDEN CITY, WEBER COUNTY, UTAH, BEGINNING AT A POINT WHICH IS SOUTH 191.83 FEET FROM THE NORTHWEST CORNER OF SAID LOT 6, RUNNING THENCE SOUTH 00D57'24" WEST 165.73 FEET TO 25TH STREET UNION SQUARE CONDOMINIUMS PHASE 1, THENCE SOUTH 89D02'36" EAST 218.38 FEET, THENCE NORTH 00D57'24" EAST 141.38 FEET, THENCE NORTH 89D02'36" WEST 1.28 FEET, THENCE NORTH 00D58'33" EAST 24.28 FEET, THENCE NORTH 89D01'41" WEST 217.11 FEET TO THE POINT OF BEGINNING.	UNION SQUARE ASSOCIATES LLC	\$654.88
01-018-0032	PART OF LOT 9, BLOCK 20, PLAT A, OGDEN CITY SURVEY, WEBER COUNTY, UTAH; BEGINNING AT A POINT 5 RODS AND 2 FEET WEST OF THE NORTHEAST CORNER OF SAID LOT, AND RUNNING THENCE WEST 19.5 FEET, THENCE SOUTH 10 RODS, THENCE EAST 19.5 FEET, THENCE NORTH 10 RODS TO THE PLACE OF BEGINNING. SUBJECT TO A RIGHT OF WAY FOR THE PURPOSES OF INGRESS AND EGRESS AS FOLLOWS: A PART OF LOT 9 OF BLOCK 20, PLAT A OGDEN CITY SURVEY, BEGINNING AT A POINT ON THE WEST LINE OF THE GEORGE SCOTT VANLEEUWEN PROPERTY, BEING MORE PARTICULARLY DESCRIBED AS BEING NORTH 89D02'00" WEST 237.48 FEET ALONG THE SOUTH SIDE OF 25TH STREET AND SOUTH 01D00'39" WEST 120.04 FEET FROM THE NORTHEAST CORNER OF LOT 10, OF SAID BLOCK 20, AND RUNNING THENCE SOUTH 01D00'39" WEST 24.00 FEET (SOUTH) TO A POINT WHICH IS 21.00 FEET NORTH OF THE SOUTH BOUNDARY OF SAID PROPERTY, THENCE SOUTH 89D02'00" EAST 19.52 FEET, MORE OR LESS, TO THE WEST LINE OF THE OGDEN CITY PROPERTY, THENCE NORTH 01D00'39" EAST (NORTH) 24.00 FEET, ALONG SAID OGDEN CITY PROPERTY, THENCE NORTH 89D02'00" WEST 19.52 FEET TO THE POINT OF BEGINNING. (E#1847889 2231-2758)	VANLEEUWEN, GEORGE SCOTT	\$58.28
01-018-0036	PART OF LOT 10, BLOCK 20, PLAT A, OGDEN CITY SURVEY, WEBER COUNTY, UTAH; BEGINNING AT THE NORTHEAST CORNER OF SAID LOT 10; RUNNING THENCE WEST 116 FEET, THENCE SOUTH 101 FEET, THENCE EAST 116 FEET, THENCE NORTH 101 FEET TO THE PLACE OF BEGINNING. TOGETHER WITH A 12 FOOT RIGHT-OF-WAY DESCRIBED AS FOLLOWS: BEGINNING AT A POINT 101 FEET SOUTH FROM THE	OGDEN CITY REDEVELOPMENT AGENCY	\$0.00

Tax Serial No.	Legal Description	Owner	Assessment
01-018-0042	<p>NORTHEAST CORNER OF SAID LOT 10; RUNNING THENCE WEST 116 FEET, THENCE SOUTH 12 FEET, THENCE EAST 116 FEET, THENCE NORTH 12 FEET TO THE PLACE OF BEGINNING.</p> <p>PART OF LOT 6, BLOCK 20, PLAT A, OGDEN CITY SURVEY, WEBER COUNTY, UTAH; BEGINNING AT THE NORTHWEST CORNER OF SAID LOT 6, RUNNING THENCE SOUTH 89D02' EAST 50.05 FEET ALONG THE NORTH LINE OF SAID LOT TO THE CENTER OF AN EXISTING BUILDING WALL EXTENDED, THENCE SOUTH 1D03' WEST 156.83 FEET, ALONG THE CENTER OF SAID WALL AND WALL EXTENDED, THENCE NORTH 89D02' WEST 49.82 FEET TO THE WEST LINE OF SAID LOT, THENCE NORTH 0D58' EAST 156.83 FEET ALONG SAID LINE TO THE POINT OF BEGINNING.</p> <p>SUBJECT TO A RIGHT OF WAY OVER THE SOUTH 7 FEET OF SUBJECT PROPERTY.</p>	CRISWELL, ROBERT K	\$498.56
01-019-0002	<p>PART OF LOT 1, BLOCK 23, PLAT A, OGDEN CITY SURVEY; BEGINNING AT A POINT 97 FEET WEST OF THE SOUTHEAST CORNER OF SAID LOT 1, AND RUNNING THENCE NORTH 132 FEET; THENCE WEST 45.75 FEET; THENCE SOUTH 132 FEET; THENCE EAST 45.75 FEET TO THE PLACE OF BEGINNING.</p> <p>TOGETHER WITH THE FOLLOWING RIGHT OF WAY: A PARCEL OF LAND LOCATED IN THE SOUTH HALF OF SECTION 29, TOWNSHIP 6 NORTH, RANGE 1 WEST, SALT LAKE BASE & MERIDIAN, DESCRIBED AS FOLLOWS: BEGINNING AT A POINT ON THE WEST LINE OF LINCOLN AVENUE, OGDEN, UTAH, SAID POINT BEING NORTH 0D58' EAST 157.75 FEET FROM THE SOUTHEAST CORNER OF BLOCK 23, PLAT A, OGDEN CITY SURVEY; THENCE NORTH 89D02' WEST 666.0 FEET TO THE WEST LINE OF SAID BLOCK 23, THENCE NORTH 0D58' EAST 15.0 FEET; THENCE SOUTH 89D02' EAST 666.0 FEET; THENCE SOUTH 0D58' WEST 15.0 FEET TO THE POINT OF BEGINNING. (E#1526675 1912-2155)</p> <p>ALSO TOGETHER WITH THE FOLLOWING RIGHT OF WAY: A PARCEL OF LAND LOCATED IN THE SOUTHEAST QUARTER OF SECTION 29, TOWNSHIP 6 NORTH, RANGE 1 WEST, SALT LAKE BASE & MERIDIAN DESCRIBED AS FOLLOWS: BEGINNING AT A POINT WHICH IS NORTH 0D58' EAST 132.0 FEET AND NORTH 89D02' WEST 116.00 FEET FROM THE SOUTHEAST CORNER OF BLOCK 23, PLAT A, OGDEN CITY SURVEY; THENCE NORTH 89D02' WEST 8.75 FEET; THENCE NORTH 0D58' EAST 25.75 FEET; THENCE SOUTH 89D02' EAST 8.75 FEET; THENCE SOUTH 0D58' WEST 25.75 FEET TO THE POINT OF BEGINNING. (E#1526675 1912-2155)</p>	STEINMETZ INC	\$389.41
01-019-0003	<p>PART OF LOT 1, BLOCK 23, PLAT A, OGDEN CITY SURVEY; BEGINNING AT A POINT 142.75 FEET WEST FROM THE SOUTHEAST CORNER OF SAID LOT 1 AND RUNNING THENCE WEST 40 FEET; THENCE NORTH 8 RODS; THENCE EAST 40 FEET; THENCE SOUTH 8 RODS TO THE PLACE OF BEGINNING.</p>	VILLA VIEW ESTATES	\$648.32

TOGETHER WITH THE FOLLOWING RIGHT OF WAY: A PARCEL OF LAND LOCATED IN THE SOUTH HALF OF SECTION 29, TOWNSHIP 6 NORTH, RANGE 1 WEST, SALT LAKE BASE & MERIDIAN DESCRIBED AS FOLLOWS: BEGINNING AT A POINT ON THE WEST LINE OF LINCOLN AVENUE, OGDEN, UTAH, SAID POINT BEING NORTH 0D58' EAST 157.75 FEET FROM THE SOUTHEAST CORNER OF BLOCK 23, PLAT A, OGDEN CITY SURVEY; THENCE NORTH 89D02' WEST 666.0 FEET TO THE WEST LINE OF SAID BLOCK 23, THENCE NORTH 0D58' EAST 15.0 FEET; THENCE SOUTH 89D02' EAST 666.0 FEET; THENCE SOUTH 0D58' WEST 15.0 FEET TO THE POINT OF BEGINNING. (E#1526680 1912-2175) ALSO TOGETHER WITH THE FOLLOWING RIGHT OF WAY: A PARCEL OF LAND LOCATED IN THE SOUTHEAST QUARTER OF SECTION 29, TOWNSHIP 6 NORTH, RANGE 1 WEST, SALT LAKE BASE & MERIDIAN DESCRIBED AS FOLLOWS: BEGINNING AT A POINT WHICH IS NORTH 0D58' EAST 132.0 FEET AND NORTH 89D02' WEST 151.00 FEET FROM THE SOUTHEAST CORNER OF BLOCK 23, PLAT A, OGDEN CITY SURVEY; THENCE NORTH 89D02' WEST 17.50 FEET; THENCE NORTH 0D58' EAST 25.75 FEET; THENCE SOUTH 89D02' EAST 17.50 FEET; THENCE SOUTH 0D58' WEST 25.75 FEET TO THE POINT OF BEGINNING. (E#1526680 1912-2175)

01-019-0004

CHOURNOS, GUS & WF

\$449.25

PART OF LOT 1, BLOCK 23, PLAT A, OGDEN CITY SURVEY, WEBER COUNTY, UTAH; BEGINNING 68.10 FEET EAST FROM THE SOUTHWEST CORNER OF LOT 1, BLOCK 23, PLAT A, THENCE EAST 82.15 FEET, THENCE NORTH 132 FEET, THENCE WEST 82.15 FEET, THENCE SOUTH 132 FEET TO BEGINNING.

TOGETHER WITH THE FOLLOWING RIGHT OF WAY: A PARCEL OF LAND LOCATED IN THE SOUTH HALF OF SECTION 29, TOWNSHIP 6 NORTH, RANGE 1 WEST, SALT LAKE BASE & MERIDIAN DESCRIBED AS FOLLOWS: BEGINNING AT A POINT ON THE WEST LINE OF LINCOLN AVENUE, OGDEN, UTAH, SAID POINT BEING NORTH 0D58' EAST 157.75 FEET FROM THE SOUTHEAST CORNER OF BLOCK 23, PLAT A, OGDEN CITY SURVEY; THENCE NORTH 89D02' WEST 666.0 FEET TO THE WEST LINE OF SAID BLOCK 23, THENCE NORTH 0D58' EAST 15.0 FEET; THENCE SOUTH 89D02' EAST 666.0 FEET; THENCE SOUTH 0D58' WEST 15.0 FEET TO THE POINT OF BEGINNING. (E#1526679 1912-2171)

ALSO TOGETHER WITH THE FOLLOWING RIGHT OF WAY: A PARCEL OF LAND LOCATED IN THE SOUTHEAST QUARTER OF SECTION 29, TOWNSHIP 6 NORTH, RANGE 1 WEST, SALT LAKE BASE & MERIDIAN DESCRIBED AS FOLLOWS: BEGINNING AT A POINT WHICH IS NORTH 0D58' EAST 132.0 FEET AND NORTH 89D02' WEST 214.5 FEET FROM THE SOUTHEAST CORNER OF BLOCK 23, PLAT A, OGDEN CITY SURVEY; THENCE NORTH 89D02' WEST 17.50 FEET; THENCE NORTH 0D58' EAST 25.75 FEET; THENCE SOUTH 89D02' EAST 17.50 FEET, THENCE SOUTH 0D58' WEST 25.75 FEET TO THE POINT OF BEGINNING. (E#1526679 1912-2171)

Tax Serial No.

Legal Description

Owner

Assessment

01-019-0005

PART OF LOT 1, BLOCK 23, PLAT A, OGDEN CITY SURVEY, WEBER COUNTY, UTAH: BEGINNING AT A POINT 2.6 FEET EAST OF THE SOUTHWEST CORNER OF SAID LOT 1; AND RUNNING THENCE EAST 65.5 FEET, THENCE NORTH 132 FEET, THENCE WEST 65.5 FEET, THENCE SOUTH 132 FEET TO THE PLACE OF BEGINNING.

TOGETHER WITH THE FOLLOWING RIGHT OF WAY: A PARCEL OF LAND LOCATED IN THE SOUTH HALF OF SECTION 29, TOWNSHIP 6 NORTH, RANGE 1 WEST, SALT LAKE BASE & MERIDIAN DESCRIBED AS FOLLOWS: BEGINNING AT A POINT ON THE WEST LINE OF LINCOLN AVENUE, OGDEN, UTAH, SAID POINT BEING NORTH 0D58' EAST 157.75 FEET FROM THE SOUTHEAST CORNER OF BLOCK 23, PLAT A, OGDEN CITY SURVEY; THENCE NORTH 89D02' WEST 666.0 FEET TO THE WEST LINE OF SAID BLOCK 23, THENCE NORTH 0D58' EAST 15.0 FEET; THENCE SOUTH 89D02' EAST 666.0 FEET; THENCE SOUTH 0D58' WEST 15.0 FEET TO THE POINT OF BEGINNING. (E#1526678 1912-2167)

ALSO: TOGETHER WITH THE FOLLOWING RIGHT OF WAY: A PARCEL OF LAND LOCATED IN THE SOUTH HALF OF SECTION 29, TOWNSHIP 6 NORTH, RANGE 1 WEST, SALT LAKE BASE & MERIDIAN DESCRIBED AS FOLLOWS: BEGINNING AT A POINT WHICH IS NORTH 0D58' EAST 132.0 FEET AND SOUTH 89D58' EAST 330.91 FEET FROM THE SOUTHWEST CORNER OF BLOCK 23, PLAT A, OGDEN CITY SURVEY; THENCE NORTH 0D58' EAST 25.75 FEET; THENCE SOUTH 89D02' EAST 17.50 FEET; THENCE SOUTH 0D58' WEST 25.75 FEET; THENCE NORTH 89D02' WEST 17.50 FEET TO THE POINT OF BEGINNING. (E#1526678 1912-2167)

\$127.56

RUBIN INC

01-019-0006

PART OF LOTS 1 AND 2, BLOCK 23, PLAT A, OGDEN CITY SURVEY, WEBER COUNTY, UTAH: BEGINNING AT A POINT 2 FEET 6 INCHES EAST OF THE SOUTHEAST CORNER OF SAID LOT 2, AND RUNNING THENCE WEST 52 FEET 6 INCHES, THENCE NORTH 132 FEET, THENCE EAST 52 FEET 6 INCHES, THENCE SOUTH 132 FEET TO THE POINT OF BEGINNING.

TOGETHER WITH THE FOLLOWING RIGHT OF WAY: A PARCEL OF LAND LOCATED IN THE SOUTH HALF OF SECTION 29, TOWNSHIP 6 NORTH, RANGE 1 WEST, SALT LAKE BASE & MERIDIAN, DESCRIBED AS FOLLOWS: BEGINNING AT A POINT ON THE WEST LINE OF LINCOLN AVENUE, OGDEN, UTAH, SAID POINT BEING NORTH 0D58' EAST 157.75 FEET FROM THE SOUTHEAST CORNER OF BLOCK 23, PLAT A, OGDEN CITY SURVEY; THENCE NORTH 89D02' WEST 666.0 FEET TO THE WEST LINE OF SAID BLOCK 23, THENCE NORTH 0D58' EAST 15.0 FEET; THENCE SOUTH 89D02' EAST 666.0 FEET; THENCE SOUTH 0D58' WEST 15.0 FEET TO THE POINT OF BEGINNING. (E#1526678 1912-2167)

ALSO: TOGETHER WITH THE FOLLOWING RIGHT OF WAY: A PARCEL OF LAND LOCATED IN THE SOUTH HALF OF SECTION 29, TOWNSHIP 6 NORTH, RANGE 1 WEST, SALT LAKE BASE & MERIDIAN DESCRIBED AS FOLLOWS: BEGINNING AT A POINT WHICH IS NORTH 0D58' EAST 132.0 FEET AND SOUTH 89D58' EAST 330.91 FEET FROM

\$125.54

RUBIN INC

369

THE SOUTHWEST CORNER OF BLOCK 23, PLAT A, OGDEN CITY SURVEY; THENCE NORTH 0D58' EAST 25.75 FEET; THENCE SOUTH 89D02' EAST 17.50 FEET; THENCE SOUTH 0D58' WEST 25.75 FEET; THENCE NORTH 89D02' WEST 17.50 FEET TO THE POINT OF BEGINNING.
(E#1526678 1912-2167)

01-019-0007

MORGAN, C BRENT

\$360.55

PART OF LOT 2, BLOCK 23, PLAT A, OGDEN CITY SURVEY, WEBER COUNTY, UTAH: BEGINNING AT A POINT 50 FEET WEST OF THE SOUTHEAST CORNER OF SAID LOT 2; AND RUNNING THENCE WEST 25 FEET, THENCE NORTH 120 FEET, THENCE EAST 25 FEET, THENCE SOUTH 120 FEET TO THE PLACE OF BEGINNING.
TOGETHER WITH THE FOLLOWING RIGHT OF WAY: A PARCEL OF LAND LOCATED IN THE SOUTH HALF OF SECTION 29, TOWNSHIP 6 NORTH, RANGE 1 WEST, SALT LAKE BASE & MERIDIAN DESCRIBED AS FOLLOWS: BEGINNING AT A POINT ON THE WEST LINE OF LINCOLN AVENUE, OGDEN, UTAH, SAID POINT BEING NORTH 0D58' EAST 157.75 FEET FROM THE SOUTHEAST CORNER OF BLOCK 23, PLAT A, OGDEN CITY SURVEY; THENCE NORTH 89D02' WEST 666.0 FEET TO THE WEST LINE OF SAID BLOCK 23, THENCE NORTH 0D58' EAST 15.0 FEET; THENCE SOUTH 89D02' EAST 666.0 FEET; THENCE SOUTH 0D58' WEST 15.0 FEET TO THE POINT OF BEGINNING.
(E#1526677 1912-2163)
ALSO TOGETHER WITH THE FOLLOWING RIGHT OF WAY: A PARCEL OF LAND LOCATED IN THE SOUTHWEST QUARTER OF SECTION 29, TOWNSHIP 6 NORTH, RANGE 1 WEST, SALT LAKE BASE & MERIDIAN, DESCRIBED AS FOLLOWS: BEGINNING AT A POINT WHICH IS NORTH 0D58' EAST 120.0 FEET AND SOUTH 89D02' EAST 259 FEET FROM THE SOUTHWEST CORNER OF BLOCK 23, PLAT A, OGDEN CITY SURVEY; THENCE NORTH 0D58' EAST 37.75 FEET; THENCE SOUTH 89D02' EAST 17.50 FEET; THENCE SOUTH 0D58' WEST 37.75 FEET; THENCE NORTH 89D02' WEST 17.50 FEET TO THE POINT OF BEGINNING.
(E#1526677 1912-2163)

01-019-0008

PAPPAS JR, GEORGE

\$161.49

PART OF LOT 2, BLOCK 23, PLAT A, OGDEN CITY SURVEY, WEBER COUNTY, UTAH: BEGINNING AT A POINT 75 FEET WEST OF THE SOUTHEAST CORNER OF SAID LOT 2; AND RUNNING THENCE WEST 25; THENCE NORTH 120 FEET; THENCE EAST 25 FEET; THENCE SOUTH 120 FEET TO THE PLACE OF BEGINNING.
TOGETHER WITH THE FOLLOWING RIGHT OF WAY: A PARCEL OF LAND LOCATED IN THE SOUTH HALF OF SECTION 29, TOWNSHIP 6 NORTH, RANGE 1 WEST, SALT LAKE BASE & MERIDIAN DESCRIBED AS FOLLOWS: BEGINNING AT A POINT ON THE WEST LINE OF LINCOLN AVENUE, OGDEN, UTAH, SAID POINT BEING NORTH 0D58' EAST 157.75 FEET FROM THE SOUTHEAST CORNER OF BLOCK 23, PLAT A, OGDEN CITY SURVEY; THENCE NORTH 89D02' WEST 666.0 FEET TO THE WEST LINE OF SAID BLOCK 23, THENCE NORTH 0D58' EAST 15.0 FEET; THENCE SOUTH 89D02' EAST 666.0 FEET; THENCE SOUTH 0D58' WEST

Tax Serial No.

Legal Description

Owner

Assessment

15.0 FEET TO THE POINT OF BEGINNING. (E#1526676 1912-2159)
 ALSO: TOGETHER WITH THE FOLLOWING RIGHT OF WAY: A
 PARCEL OF LAND LOCATED IN THE SOUTHWEST QUARTER OF SECTION 29,
 TOWNSHIP 6 NORTH, RANGE 1 WEST, SALT LAKE BASE & MERIDIAN
 DESCRIBED AS FOLLOWS: BEGINNING AT A POINT WHICH IS NORTH
 0D58' EAST 120.0 FEET AND SOUTH 89D02' EAST 119.25 FEET FROM
 THE SOUTHWEST CORNER OF BLOCK 23, PLAT A, OGDEN CITY SURVEY;
 THENCE NORTH 0D58' EAST 37.75 FEET; THENCE SOUTH 89D02' EAST
 17.50 FEET; THENCE SOUTH 0D58' WEST 37.75 FEET; THENCE NORTH
 89D02' WEST 17.50 FEET TO THE POINT OF BEGINNING.
 ALSO BEGINNING AT A POINT WHICH IS NORTH 0D58' EAST 120.0
 FEET AND SOUTH 89D02' EAST 189.25 FEET FROM THE SOUTHWEST
 CORNER OF BLOCK 23, PLAT A, OGDEN CITY SURVEY; THENCE NORTH
 0D58' EAST 37.75 FEET; THENCE SOUTH 89D02' EAST 8.75 FEET;
 THENCE SOUTH 0D58' WEST 18.5 FEET; THENCE SOUTH 33D19'13" EAST
 23.30 FEET; THENCE NORTH 35D15'13" EAST 23.30 FEET; THENCE
 NORTH 0D58' EAST 18.5; THENCE SOUTH 89D02' EAST 8.75 FEET;
 THENCE SOUTH 0D58' WEST 37.75 FEET; THENCE NORTH 89D02' WEST
 43.75 FEET TO THE POINT OF BEGINNING.
 (E#1526676 1912-2159)

01-019-0009

PAPPAS JR, GEORGE

\$291.75

PART OF LOT 2, BLOCK 23, PLAT A, OGDEN CITY SURVEY, WEBER
 COUNTY, UTAH: BEGINNING AT A POINT 100 FEET WEST OF THE
 SOUTHEAST CORNER OF SAID LOT; RUNNING THENCE NORTH 120 FEET,
 THENCE WEST 50 FEET, THENCE SOUTH 120 FEET, THENCE EAST 50
 FEET TO THE PLACE OF BEGINNING.
 TOGETHER WITH THE FOLLOWING RIGHT OF WAY: A PARCEL
 OF LAND LOCATED IN THE SOUTH HALF OF SECTION 29, TOWNSHIP
 6 NORTH, RANGE 1 WEST, SALT LAKE BASE & MERIDIAN, DESCRIBED
 AS FOLLOWS: BEGINNING AT A POINT ON THE WEST LINE OF
 LINCOLN AVENUE, OGDEN, UTAH, SAID POINT BEING NORTH 0D58'
 EAST 157.75 FEET FROM THE SOUTHEAST CORNER OF BLOCK 23,
 PLAT A, OGDEN CITY SURVEY; THENCE NORTH 89D02' WEST 666.0
 FEET TO THE WEST LINE OF SAID BLOCK 23, THENCE NORTH 0D58'
 EAST 15.0 FEET; THENCE SOUTH 89D02' EAST 666.0 FEET; THENCE
 SOUTH 0D58' WEST 15.0 FEET TO THE POINT OF BEGINNING.
 (E#1526676 1912-2159)
 ALSO TOGETHER WITH THE FOLLOWING RIGHT OF WAY: A
 PARCEL OF LAND LOCATED IN THE SOUTHWEST QUARTER OF SECTION 29,
 TOWNSHIP 6 NORTH, RANGE 1 WEST, SALT LAKE BASE & MERIDIAN,
 DESCRIBED AS FOLLOWS: BEGINNING AT A POINT WHICH IS NORTH
 0D58' EAST 120.0 FEET AND SOUTH 89D02' EAST 119.25 FEET FROM
 THE SOUTHWEST CORNER OF BLOCK 23, PLAT A, OGDEN CITY SURVEY;
 THENCE NORTH 0D58' EAST 37.75 FEET; THENCE SOUTH 89D02' EAST
 17.50 FEET; THENCE SOUTH 0D58' WEST 37.75 FEET; THENCE NORTH
 89D02' WEST 17.50 FEET TO THE POINT OF BEGINNING.
 ALSO BEGINNING AT A POINT WHICH IS NORTH 0D58' EAST 120.0
 FEET AND SOUTH 89D02' EAST 189.25 FEET FROM THE SOUTHWEST

CORNER OF BLOCK 23, PLAT A, OGDEN CITY SURVEY; THENCE NORTH 0D58' EAST 37.75; THENCE SOUTH 89D02' EAST 8.75 FEET; THENCE SOUTH 0D58' WEST 18.5 FEET; THENCE SOUTH 33D19'13" EAST 23.30 FEET; THENCE NORTH 35D15'13" EAST 23.30 FEET; THENCE NORTH 0D58' EAST 18.5; THENCE SOUTH 89D02' EAST 8.75 FEET; THENCE SOUTH 0D58' WEST 37.75 FEET; THENCE NORTH 89D02' WEST 43.75 FEET TO THE POINT OF BEGINNING. (E#1526676 1912-2159)

01-019-0010

PAPPAS JR, GEORGE

\$154.84

PART OF LOT 2, BLOCK 23, PLAT A, OGDEN CITY SURVEY, WEBER COUNTY, UTAH: BEGINNING AT A POINT 150 FEET WEST OF THE SOUTHEAST CORNER OF SAID LOT 2; AND RUNNING THENCE NORTH 120 FEET; THENCE WEST 18.6 FEET; THENCE SOUTH 120 FEET; THENCE EAST 18.6 FEET TO THE PLACE OF BEGINNING.
 TOGETHER WITH THE FOLLOWING RIGHT OF WAY: A PARCEL OF LAND LOCATED IN THE SOUTH HALF OF SECTION 29, TOWNSHIP 6 NORTH, RANGE 1 WEST, SALT LAKE BASE & MERIDIAN DESCRIBED AS FOLLOWS: BEGINNING AT A POINT ON THE WEST LINE OF LINCOLN AVENUE, OGDEN, UTAH, SAID POINT BEING NORTH 0D58' EAST 157.75 FEET FROM THE SOUTHEAST CORNER OF BLOCK 23, PLAT A, OGDEN CITY SURVEY; THENCE NORTH 89D02' WEST 666.0 FEET TO THE WEST LINE OF SAID BLOCK 23, THENCE NORTH 0D58' EAST 15.0 FEET; THENCE SOUTH 89D02' EAST 666.0 FEET; THENCE SOUTH 0D58' WEST 15.0 FEET TO THE POINT OF BEGINNING. (E#1526676 1912-2159)
 ALSO TOGETHER WITH THE FOLLOWING RIGHT OF WAY: A PARCEL OF LAND LOCATED IN THE SOUTHWEST QUARTER OF SECTION 29, TOWNSHIP 6 NORTH, RANGE 1 WEST, SALT LAKE BASE & MERIDIAN, DESCRIBED AS FOLLOWS: BEGINNING AT A POINT WHICH IS NORTH 0D58' EAST 120.0 FEET AND SOUTH 89D02' EAST 119.25 FEET FROM THE SOUTHWEST CORNER OF BLOCK 23, PLAT A, OGDEN CITY SURVEY; THENCE NORTH 0D58' EAST 37.75 FEET; THENCE SOUTH 89D02' EAST 17.50 FEET; THENCE SOUTH 0D58' WEST 37.75 FEET; THENCE NORTH 89D02' WEST 17.50 FEET TO THE POINT OF BEGINNING.
 ALSO BEGINNING AT A POINT WHICH IS NORTH 0D58' EAST 120.0 FEET AND SOUTH 89D02' EAST 189.25 FEET FROM THE SOUTHWEST CORNER OF BLOCK 23, PLAT A, OGDEN CITY SURVEY; THENCE NORTH 0D58' EAST 37.75; THENCE SOUTH 89D02' EAST 8.75 FEET; THENCE SOUTH 0D58' WEST 18.5 FEET; THENCE SOUTH 33D19'13" EAST 23.30 FEET; THENCE NORTH 35D15'13" EAST 23.30 FEET; THENCE NORTH 0D58' EAST 18.5; THENCE SOUTH 89D02' EAST 8.75 FEET; THENCE SOUTH 0D58' WEST 37.75 FEET; THENCE NORTH 89D02' WEST 43.75 FEET TO THE POINT OF BEGINNING. (E#1526676 1912-2159)

01-019-0011

PAPPAS JR, GEORGE

\$363.70

PART OF LOT 2, BLOCK 23, PLAT A, OGDEN CITY SURVEY, WEBER COUNTY, UTAH: BEGINNING AT A POINT 168.6 FEET WEST OF THE SOUTHEAST CORNER OF SAID LOT 2 AND RUNNING THENCE NORTH 120 FEET, THENCE WEST 56.4 FEET, THENCE SOUTH 120 FEET, THENCE

EAST 56.4 FEET TO THE PLACE OF BEGINNING. TOGETHER WITH THE FOLLOWING RIGHT OF WAY: A PARCEL OF LAND LOCATED IN THE SOUTH HALF OF SECTION 29, TOWNSHIP 6 NORTH, RANGE 1 WEST, SALT LAKE BASE & MERIDIAN DESCRIBED AS FOLLOWS: BEGINNING AT A POINT ON THE WEST LINE OF LINCOLN AVENUE, OGDEN, UTAH, SAID POINT BEING NORTH 0D58' EAST 157.75 FEET FROM THE SOUTHEAST CORNER OF BLOCK 23, PLAT A, OGDEN CITY SURVEY; THENCE NORTH 89D02' WEST 666.0 FEET TO THE WEST LINE OF SAID BLOCK 23, THENCE NORTH 0D58' EAST 15.0 FEET; THENCE SOUTH 89D02' EAST 666.0 FEET; THENCE SOUTH 0D58' WEST 15.0 FEET TO THE POINT OF BEGINNING. (E#1526676 1912-2159) ALSO TOGETHER WITH THE FOLLOWING RIGHT OF WAY: A PARCEL OF LAND LOCATED IN THE SOUTHWEST QUARTER OF SECTION 29, TOWNSHIP 6 NORTH, RANGE 1 WEST, SALT LAKE BASE & MERIDIAN DESCRIBED AS FOLLOWS: BEGINNING AT A POINT WHICH IS NORTH 0D58' EAST 120.0 FEET AND SOUTH 89D02' EAST 119.25 FEET FROM THE SOUTHWEST CORNER OF BLOCK 23, PLAT A, OGDEN CITY SURVEY; THENCE NORTH 0D58' EAST 37.75 FEET; THENCE SOUTH 89D02' EAST 17.50 FEET; THENCE SOUTH 0D58' WEST 37.75 FEET; THENCE NORTH 89D02' WEST 17.50 FEET TO THE POINT OF BEGINNING. ALSO BEGINNING AT A POINT WHICH IS NORTH 0D58' EAST 120.0 FEET AND SOUTH 89D02' EAST 189.25 FEET FROM THE SOUTHWEST CORNER OF BLOCK 23, PLAT A, OGDEN CITY SURVEY; THENCE NORTH 0D58' EAST 37.75 FEET; THENCE SOUTH 89D02' EAST 8.75 FEET; THENCE SOUTH 0D58' WEST 18.5 FEET; THENCE SOUTH 33D19'13" EAST 23.30 FEET; THENCE NORTH 35D15'13" EAST 23.30 FEET; THENCE NORTH 0D58' EAST 18.5; THENCE SOUTH 89D02' EAST 8.75 FEET; THENCE SOUTH 0D58' WEST 37.75 FEET; THENCE NORTH 89D02' WEST 43.75 FEET TO THE POINT OF BEGINNING. (E#1526676 1912-2159)

\$507.98

REESE REAL ESTATE AND

01-019-0014

PART OF LOTS 4 AND 5, BLOCK 23, PLAT A, OGDEN CITY SURVEY, WEBER COUNTY, UTAH: BEGINNING AT A POINT 19.54 FEET NORTH OF THE SOUTHWEST CORNER OF LOT 4; WHICH POINT IS 8.5 FEET NORTH OF THE CENTERLINE OF THE SPUR TRACT NOW LOCATED UPON SAID PREMISES, THENCE NORTH 144 FEET, THENCE EAST 167 FEET, THENCE NORTH 22.96 FEET TO A POINT 54.5 FEET NORTH OF THE SOUTH LINE OF LOT 5, RUNNING THENCE EAST 130 FEET, THENCE SOUTH 54.5 FEET TO THE SOUTH LINE OF SAID LOT 5, THENCE EAST 36 FEET, MORE OR LESS, TO THE NORTHEAST CORNER OF LOT 4; THENCE SOUTH 112.46 FEET, MORE OR LESS, TO A POINT 19.54 FEET NORTH OF THE SOUTHEAST CORNER OF SAID LOT 4; RUNNING THENCE WEST 333 FEET, MORE OR LESS, TO THE PLACE OF BEGINNING. TOGETHER WITH A RIGHT-OF-WAY FOR PURPOSES OF INGRESS AND EGRESS OVER A PART OF LOTS 5 AND 6, BLOCK 23, PLAT A, OGDEN CITY SURVEY, DESCRIBED AS FOLLOWS: BEGINNING AT A POINT 145.5 FEET WEST AND 15 FEET SOUTH OF THE NORTHEAST CORNER OF SAID LOT 6; AND RUNNING THENCE WEST 21 FEET, THENCE

SOUTH 194.5 FEET TO A POINT 54.5 FEET NORTH OF THE SOUTH LINE OF LOT 5, THENCE EAST 21 FEET, THENCE NORTH 194.5 FEET, MORE OR LESS, TO THE PLACE OF BEGINNING.
 TOGETHER WITH RIGHTS AND PRIVILEGES IN CONNECTION WITH SAID SPUR TRACT AS GRANTED IN THAT CERTAIN DEED DATED THE 15TH DAY OF DECEMBER, 1945 FROM WILHELMINE KIESEL SHEARMAN, INDIVIDUALLY, AND WILHELMINE KIESEL SHEARMAN, AS TRUSTEE UNDER AND BY VIRTUE OF THAT CERTAIN TRUST DEED DATED THE 4TH OF FEBRUARY, 1933, AND RECORDED IN THE OFFICE OF WEBER COUNTY RECORDER, STATE OF UTAH, IN BOOK 224 OF DEEDS AT PAGE 533.

\$445.86

THESSCO INC

01-019-0015

PART OF LOT 5, BLOCK 23, PLAT A, OGDEN CITY SURVEY: BEGINNING AT A POINT ON THE WEST LINE OF SAID LOT 5, SOUTH 0D58' WEST 1.40 FEET FROM THE NORTHWEST CORNER OF LOT 5, RUNNING THENCE SOUTH 0D58' WEST 100.76 FEET, MORE OR LESS, TO THE NORTHWEST CORNER OF THE PROPERTY FORMERLY OWNED BY FRANK M BROWNING INC, THENCE SOUTH 89D09' EAST 167 FEET, THENCE NORTH 0D58' EAST 23.81 FEET, MORE OR LESS, TO A POINT 54.5 FEET NORTH OF THE SOUTH LINE OF LOT 5, THENCE SOUTH 89D09' EAST 20.5 FEET, THENCE NORTH 0D58' EAST 77.19 FEET TO A POINT 1.17 FEET SOUTH 0D58' WEST OF THE NORTH LINE OF SAID LOT 5, THENCE NORTH 89D13'18" WEST 187.5 FEET ALONG THE NORTH LINE OF AN EXISTING BUILDING (AND EXTENSION THEREOF) TO THE POINT OF BEGINNING. TOGETHER WITH AND SUBJECT TO A NON-EXCLUSIVE RIGHT OF WAY FOR PURPOSES OF INGRESS AND EGRESS OVER AND ACROSS THE FOLLOWING LAND: A PART OF LOTS 5 AND 6, BLOCK 23, PLAT A, OGDEN CITY SURVEY: BEGINNING AT A POINT 145.5 FEET WEST AND 15 FEET SOUTH OF THE NORTHEAST CORNER OF SAID LOT 6, AND RUNNING THENCE WEST 21 FEET, THENCE SOUTH 194.5 FEET TO A POINT 54.5 FEET NORTH OF THE SOUTH LINE OF LOT 5, THENCE EAST 21 FEET, THENCE NORTH 194.5 FEET TO THE PLACE OF BEGINNING.

\$1,773.48

DOWNTOWN OFFICE PARK LIMITED

01-019-0019

PART OF LOTS 5 AND 6, BLOCK 23, PLAT A, OGDEN CITY SURVEY, OGDEN CITY, WEBER COUNTY, UTAH: BEGINNING AT THE NORTHEAST CORNER OF SAID LOT 6 AND RUNNING THENCE SOUTH 0D58' WEST 265.43 FEET TO THE SOUTHEAST CORNER OF SAID LOT 5, THENCE NORTH 89D06'12" WEST 29.65 FEET, THENCE NORTH 0D58' EAST 54.50 FEET, THENCE NORTH 89D06'12" WEST 115.85 FEET PARALLEL TO THE SOUTH LINE OF SAID LOT 7, THENCE NORTH 0D58' EAST 195.82 FEET TO THE NORTH LINE OF SAID LOT 6, THENCE THREE COURSES ALONG SAID NORTH LINE AS FOLLOWS: SOUTH 89D09' EAST 3.20 FEET, THENCE NORTHEASTERLY ALONG THE ARC OF 47.60 FOOT RADIUS CURVE TO THE LEFT 38.85 FEET (LC BEARS NORTH 67D28'12" EAST 37.77 FEET), AND SOUTH 89D09' EAST 107.65 FEET TO THE POINT OF BEGINNING.

\$3,696.30

DRC LEASING COMPANY

01-019-0023

PART OF LOTS 7, 8, AND 9, BLOCK 23, PLAT A, OGDEN CITY

SURVEY, OGDEN CITY, WEBER COUNTY, UTAH, BEGINNING AT THE NORTHEAST CORNER OF SAID LOT 8 AND RUNNING THENCE SOUTH 0D58' WEST 161.68 FEET ALONG THE EAST LINE OF SAID BLOCK, THENCE NORTH 89D00'16" WEST 137.00 FEET, THENCE SOUTH 0D58' WEST 22.00 FEET, THENCE NORTH 89D00'16" WEST 196.35 FEET TO THE WEST LINE OF LOT 9, THENCE NORTH 0D58' EAST 315.68 FEET TO THE NORTHWEST CORNER OF SAID LOT 7, THENCE SOUTH 89D09' EAST 86.85 FEET ALONG THE NORTH LINE OF SAID LOT 7, THENCE SOUTH 0D58' WEST 119.80 FEET, THENCE SOUTH 89D07'59" EAST 130.00 FEET, THENCE SOUTH 0D52'01" WEST 12.95 FEET TO THE SOUTH LINE OF LOT 7, THENCE SOUTH 89D07'36" EAST 116.50 FEET ALONG THE SOUTH LINE OF SAID LOT 7 TO THE POINT OF BEGINNING.
 SUBJECT TO TOGETHER WITH AN EASEMENT FOR INGRESS AND EGRESS DESCRIBED AS FOLLOWS: A PART OF LOTS 9 AND 10, BLOCK 23, PLAT A; BEGINNING AT A POINT 104.46 FEET NORTH 0D58' EAST OF THE NORTHWEST CORNER OF LOT 10; RUNNING THENCE SOUTH 89D00'16" EAST 20 FEET; THENCE SOUTH 0D58' WEST 143.31 FEET; THENCE NORTH 89D00'16" WEST 20 FEET; THENCE NORTH 0D58' EAST 143.31 FEET TO THE POINT OF BEGINNING.

01-019-0024

AMALGAMATED RESEARCH INC

\$285.31

PART OF LOT 7, BLOCK 23, PLAT "A", OGDEN CITY SURVEY, OGDEN CITY, WEBER COUNTY, UTAH, BEGINNING AT THE NORTHEAST CORNER OF SAID LOT 7 AND RUNNING THENCE SOUTH 0D58' WEST 132.85 FEET TO THE SOUTHEAST CORNER OF SAID LOT 7, THENCE NORTH 89D07'36" WEST 116.50 FEET, ALONG THE SOUTH LINE OF SAID LOT 7, THENCE NORTH 0D52'01" EAST 12.95 FEET, THENCE NORTH 89D07'59" WEST, 130 FEET, THENCE NORTH 0D58' EAST, 119.80 FEET TO THE NORTH LINE OF SAID LOT 7, THENCE SOUTH 89D09' EAST 246.50 FEET ALONG SAID NORTH LINE TO THE POINT OF BEGINNING.

01-019-0032

FREEMART FOOD MART CORPORATION

\$1,153.66

PART OF LOT 9, BLOCK 23, PLAT A, OGDEN CITY SURVEY, OGDEN CITY, WEBER COUNTY, UTAH: BEGINNING AT THE SOUTHEAST CORNER OF SAID LOT 9 AND RUNNING THENCE WEST TO THE SOUTHWEST CORNER OF SAID LOT 9, THENCE NORTH 0D58' EAST 82.46 FEET, THENCE SOUTH 89D00'16" EAST 196.35 FEET, THENCE NORTH 0D58' EAST 22 FEET, THENCE SOUTH 89D00'16" EAST 137 FEET TO THE EAST LINE OF SAID LOT 9, THENCE SOUTH 0D58' WEST 101.41 FEET TO THE POINT OF BEGINNING.

01-020-0002

HOLLOWAY, JUNICHI JENE & WF

\$485.40

PART OF LOT 1, BLOCK 24, PLAT A, OGDEN CITY SURVEY, WEBER COUNTY, UTAH: BEGINNING AT A POINT 69 FEET WEST FROM THE SOUTHEAST CORNER OF SAID LOT 1, AND RUNNING THENCE NORTH 100 FEET, THENCE WEST 22 FEET 5.5 INCHES, THENCE SOUTH 100 FEET, THENCE EAST 22 FEET 5.5 INCHES TO THE PLACE OF BEGINNING.

E# 2976617

Pg 375

Assessment

Owner

Legal Description

Tax Serial No.

\$468.25

DURAN, CONSTANCE D

01-020-0003

SUBJECT TO A RIGHT OF WAY ACROSS THE NORTH 8 FEET OF THE ABOVE DESCRIBED PROPERTY. (1552-401, 1552-404)

PART OF LOT 1, BLOCK 24, PLAT A, OGDEN CITY SURVEY, WEBER COUNTY, UTAH, BEGINNING AT A POINT 91.458 FEET NORTH 89D02' WEST FROM THE SOUTHWEST CORNER OF SAID LOT 1, RUNNING THENCE NORTH 89D02' WEST 23.955 FEET ALONG THE SOUTH LINE OF SAID LOT 1, THENCE NORTH 1D1761" EAST 90.272 FEET ALONG THE CENTER LINE OF AN EXISTING BUILDING WALL AND BUILDING WALL EXTENDED, THENCE SOUTH 89D02' EAST 23.434 FEET, THENCE SOUTH 0D58' WEST 90.27 FEET TO POINT OF BEGINNING.

TOGETHER WITH AND SUBJECT TO A RIGHT OF WAY OVER A PART OF LOTS 1 AND 2, IN SAID BLOCK 24, BEGINNING 89 FEET NORTH AND 100 FEET WEST OF THE SOUTHEAST CORNER OF SAID LOT 1 AND RUNNING THENCE WEST 65.5 FEET, MORE OR LESS, TO A POINT 31.5 FEET WEST OF THE EAST LINE OF SAID LOT 2, THENCE NORTH 66 FEET, THENCE EAST 10 FEET, THENCE SOUTH 51 FEET, THENCE SOUTH 45D EAST 7.08 FEET, THENCE EAST 50.5 FEET, MORE OR LESS, TO A POINT 10 FEET NORTH OF BEGINNING, THENCE SOUTH 10 FEET TO THE PLACE OF BEGINNING.

ALSO, TOGETHER WITH AND SUBJECT TO A RIGHT OF WAY OVER A PART OF LOTS 1, 2, 3 AND 4 IN BLOCOK 24, BEGINNING 155 FEET NORTH OF THE SOUTHEAST CORNER OF SAID LOT 1, THENCE NORTH 11 FEET, THENCE WEST THROUGH SAID LOT 1, 2, AND 3 AND PART OF LOT 4 TO A POINT 40 FEET WEST OF THE EAST LINE OF SAID LOT 4, THENCE SOUTH 11 FEET, THENCE EAST TO THE PLACE OF BEGINNING.

\$40.67

DURAN, CONSTANCE D

01-020-0004

PART OF LOT 1, BLOCK 24, PLAT A, OGDEN CITY SURVEY, WEBER COUNTY, UTAH, BEGINNING AT A POINT 91.450 FEET NORTH 89D02' WEST ALONG THE SOUTH LINE OF SAID LOT 1 AND 90.27 FEET NORTH 0D58' EAST FROM THE SOUTHEAST CORNER OF SAID LOT 1, RUNNING THENCE NORTH 89D02' WEST 41.942 FEET TO THE WEST LINE OF SAID LOT 1, THENCE NORTH 0D58' EAST 64.73 FEET ALONG THE WEST LINE OF SAID LOT 1, THENCE SOUTH 89D02' EAST 33.40 FEET, THENCE SOUTH 0D58' WEST 55.00 FEET, THENCE SOUTH 89D02' EAST 8.542 FEET, THENCE SOUTH 0D58' WEST 9.73 FEET TO THE POINT OF BEGINNING.

TOGETHER WITH AND SUBJECT TO A RIGHT OF WAY OVER A PART OF LOTS 1 AND 2, IN SAID BLOCK 24, BEGINNING 89 FEET NORTH AND 100 FEET WEST OF THE SOUTHEAST CORNER OF SAID LOT 1 AND RUNNING THENCE WEST 65.5 FEET, MORE OR LESS, TO A POINT 31.5 FEET WEST OF THE EAST LINE OF SAID LOT 2, THENCE NORTH 66 FEET, THENCE EAST 10 FEET, THENCE SOUTH 51 FEET, THENCE SOUTH 45D EAST 7.08 FEET, THENCE EAST 50.5 FEET, MORE OR LESS, TO A POINT 10 FEET NORTH OF BEGINNING, THENCE SOUTH 10 FEET TO THE PLACE OF BEGINNING.

ALSO, TOGETHER WITH AND SUBJECT TO A RIGHT OF WAY OVER A

Assessment

Owner

Legal Description

Tax Serial No.

01-020-0005
 PART OF BLOCK 24, PLAT A, OGDEN CITY SURVEY, WEBER COUNTY, UTAH: BEGINNING AT A POINT ON THE WEST LINE OF SAID BLOCK 24, SAID POINT BEING SOUTH 0D58' WEST 424.81 FEET FROM THE NORTHWEST CORNER OF SAID BLOCK 24, AND RUNNING THENCE SOUTH 89D02' EAST 282.00 FEET; THENCE SOUTH 0D58' WEST 22.65 FEET; THENCE SOUTH 89D02' EAST 385 FEET; THENCE SOUTH 0D58' WEST 51.00 FEET; THENCE NORTH 89D02' WEST 533.6 FEET; THENCE SOUTH 0D58' WEST 21 FEET; THENCE NORTH 89D02' WEST 133.4 FEET TO A POINT ON THE WEST LINE OF SAID BLOCK 24; THENCE NORTH 0D58' EAST 94.65 FEET TO THE POINT OF BEGINNING.

OGDEN CITY NEIGHBORHOOD
 \$655.78

01-020-0006
 PART OF BLOCK 24, PLAT A, OGDEN CITY SURVEY, WEBER COUNTY, UTAH: BEGINNING AT A POINT ON THE WEST LINE OF SAID BLOCK 24, SAID POINT BEING SOUTH 0D58' WEST 317.48 FEET FROM THE NORTHWEST CORNER OF SAID BLOCK 24, AND RUNNING THENCE SOUTH 89D05'31" EAST 263 FEET; THENCE SOUTH 0D58' WEST 14.75 FEET TO A POINT ON THE SOUTHLINE OF LOT 8 IN SAID BLOCK 24, THENCE ALONG THE SOUTH LINE OF LOTS 8 AND 9 SOUTH 89D05'31" EAST 270.6 FEET TO THE SOUTHEAST CORNER OF LOT 9 IN SAID BLOCK 24, THENCE SOUTH 0D58' WEST 50.575 FEET; THENCE SOUTH 89D05'31" EAST 133.4 FEET TO A POINT ON THE EAST LINE OF SAID BLOCK 24, THENCE SOUTH 0D58' WEST 65.33 FEET ALONG SAID EAST LINE, THENCE NORTH 89D02' WEST 385 FEET, THENCE NORTH 0D58' EAST 22.65 FEET; THENCE NORTH 89D02' WEST 282 FEET TO A POINT ON THE WEST LINE OF SAID BLOCK 24, THENCE NORTH 0D58' EAST 107.33 FEET TO THE POINT OF BEGINNING.

SHP OGDEN LLC
 \$614.20

01-020-0008
 PART OF BLOCK 24, PLAT A, OGDEN CITY, WEBER COUNTY, UTAH: BEGINNING AT THE NORTHWEST CORNER OF SAID BLOCK 24 AND RUNNING THENCE ALONG THE NORTH LINE OF SAID BLOCK 24 SOUTH 89D09' EAST 513 FEET; THENCE SOUTH 0D58' WEST 295 FEET; THENCE SOUTH 89D09' EAST 154 FEET TO A POINT ON THE EAST LINE OF SAID BLOCK 24, THENCE SOUTH 0D58' WEST 88.48 FEET ALONG SAID EAST LINE, THENCE NORTH 89D05'31" WEST 133.4 FEET. THENCE NORTH 0D58' EAST 50.575 FEET TO THE SOUTHEAST CORNER OF LOT 9 IN SAID BLOCK 24, THENCE ALONG THE SOUTH LINE OF LOTS 9 AND 8, NORTH 89D05'31" WEST 270.6 FEET; THENCE NORTH 0D58' EAST 14.75 FEET; THENCE NORTH 89D05'31" WEST 263 FEET TO A POINT ON THE WEST LINE OF SAID BLOCK 24; THENCE NORTH 0D58' EAST 317.48 FEET TO THE POINT OF BEGINNING.

SHP OGDEN LLC
 \$24,137.29

01-020-0009	<p>THE POINT OF BEGINNING. SUBJECT TO AND TOGETHER WITH A NON-EXCLUSIVE RIGHT-OF-WAY. (1495-1471).</p> <p>PART OF LOT 2, BLOCK 24, PLAT A, OGDEN CITY SURVEY, WEBER COUNTY, UTAH: BEGINNING AT THE SOUTHEAST CORNER OF SAID LOT 2, AND RUNNING THENCE WEST 16.5 FEET; THENCE NORTH 119.7 FEET; THENCE ALONG A CURVE TO THE LEFT 24.04 FEET, SAID CURVE HAVING A RADIUS OF 25.5 FEET AND LC BEARS NORTH 27D58'42" EAST 23.16 FEET; THENCE NORTH 0D58' EAST 14.60 FEET; THENCE EAST 6 FEET; THENCE SOUTH 155 FEET TO THE PLACE OF BEGINNING. SUBJECT TO EASEMENT FOR PARTY WALL.</p>	270 & 272 LLC	\$212.35
01-020-0010	<p>PART OF LOT 2, BLOCK 24, PLAT A, OGDEN CITY SURVEY: BEGINNING AT A POINT 32.5 FEET WEST OF THE SOUTHEAST CORNER OF SAID LOT, RUNNING THENCE WEST 24.13 FEET, MORE OR LESS, TO A POINT 77.25 FEET EAST OF THE SOUTHWEST CORNER OF SAID LOT 2, THENCE NORTH 114.85 FEET, THENCE EAST 24.13 FEET, MORE OR LESS, TO A POINT DUE NORTH OF THE PLACE OF BEGINNING, THENCE SOUTH 114.85 FEET TO THE PLACE OF BEGINNING.</p> <p>SUBJECT TO AN EAST WALL AND SUBJECT TO A BRICK WALL ON THE WEST (1496-548).</p>	SIMONE, EDDIE R. TRUSTEE	\$518.12
01-020-0011	<p>PART OF LOT 2, BLOCK 24, PLAT A, OGDEN CITY SURVEY, WEBER COUNTY, UTAH: BEGINNING AT A POINT 56.5 FEET EAST OF THE SOUTHWEST CORNER OF SAID LOT; THENCE NORTH 114.85 FEET; THENCE EAST 21.25 FEET, THENCE SOUTH 114.85 FEET; THENCE WEST 21.25 FEET TO THE PLACE OF BEGINNING.</p>	WHITING, CARMA &	\$402.53
01-020-0012	<p>PART OF LOT 2, BLOCK 24, PLAT A, OGDEN CITY SURVEY, WEBER COUNTY, UTAH: BEGINNING AT A POINT 21.75 FEET EAST OF THE SOUTHWEST CORNER OF SAID LOT 2, AND RUNNING THENCE EAST 34.75 FEET, THENCE NORTH 114.85 FEET, THENCE WEST 35.25 FEET, THENCE SOUTH 74.85 FEET, THENCE EAST 0.5 FEET, THENCE SOUTH 40 FEET TO THE PLACE OF BEGINNING.</p>	SIMONE, EDWARD ETAL	\$525.44
01-020-0015	<p>PART OF LOTS 2 AND 3, BLOCK 24, PLAT "A", OGDEN CITY SURVEY: BEGINNING AT A POINT ON THE NORTH LINE OF 25TH STREET; SAID POINT BEING THE SOUTHEAST CORNER OF SAID LOT 3; RUNNING THENCE NORTH 89D02' WEST 14.74 FEET; THENCE NORTH 0D58' EAST 114.85 FEET; THENCE SOUTH 89D02' EAST 35.99 FEET; THENCE SOUTH 0D58' WEST 74.85 FEET; THENCE SOUTH 89D02' EAST 0.50 FEET; THENCE SOUTH 0D58' WEST 40.00 FEET; THENCE NORTH 89D02' WEST 21.75 FEET TO THE POINT OF BEGINNING.</p>	PARLOR L L C	\$458.93
01-020-0016		HARDY, THOMAS A & WF	\$373.35

Tax Serial No. Legal Description Owner Assessment

PART OF LOT 3, BLOCK 24, PLAT A, OGDEN CITY SURVEY, WEBER COUNTY, UTAH: BEGINNING AT A POINT 91.66 FEET EAST OF THE SOUTHWEST CORNER OF SAID LOT 3, SAID POINT BEING THE CENTER OF THE EAST WALL OF A 3 STORY BRICK BUILDING KNOWN AS THE "EUROPEAN HOTEL", THENCE EAST 25.59 FEET; THENCE NORTH 114.85 FEET, THENCE WEST 25.59 FEET; THENCE SOUTH 114.85 FEET TO THE PLACE OF BEGINNING.

01-020-0017

TOULATOS, MARINO G

\$751.40

PART OF LOT 3, BLOCK 24, PLAT A, OGDEN CITY SURVEY, WEBER COUNTY, UTAH: BEGINNING 30.33 FEET EAST OF THE SOUTHWEST CORNER OF SAID LOT 3, AND RUNNING THENCE EAST 61.33 FEET, THENCE NORTH 114.85 FEET, THENCE WEST 61.33 FEET, THENCE SOUTH 114.85 FEET TO PLACE OF BEGINNING.

01-020-0018

REED, JEANNE & HUS ETAL

\$407.09

PART OF LOT 3, BLOCK 24, PLAT A, OGDEN CITY SURVEY, WEBER COUNTY, UTAH: BEGINNING AT THE SOUTHWEST CORNER OF SAID LOT 3; AND RUNNING THENCE EAST 30 FEET 4 INCHES, THENCE NORTH 114.85 FEET, THENCE WEST 30 FEET AND 4 INCHES, THENCE SOUTH 114.85 FEET TO THE PLACE OF BEGINNING. SUBJECT TO A PARTY WALL AGREEMENT RECORDED MARCH 12, 1889, IN BOOK L, PAGE 176. ALSO SUBJECT TO A PARTY WALL AGREEMENT RECORDED OCTOBER 23, 1890, IN BOOK B, PAGE 234.

01-020-0020

SIMONE, EDDIE R TRUSTEE

\$336.66

PART OF LOT 4, BLOCK 24, PLAT A, OGDEN CITY SURVEY: BEGINNING AT THE SOUTHEAST CORNER OF SAID LOT 4, AND RUNNING THENCE NORTH 89D02' WEST 40 FEET; THENCE NORTH 0D58' EAST 104.85 FEET TO THE SOUTHLINE OF PROPERTY CONVEYED TO OGDEN NEIGHBORHOOD DEVELOPMENT AGENCY BY DEED DATED MARCH 27, 1982; THENCE THREE COURSES ALONG SAID PROPERTY AS FOLLOWS: SOUTH 89D02' EAST 0.5 FEET; THENCE ALONG A CURVE TO THE RIGHT 15.71 FEET; SAID CURVE HAVING A RADIUS OF 10.0 FEET AND A LONG CHORD WHICH BEARS NORTH 45D58' EAST 14.14 FEET; THENCE SOUTH 89D02' EAST 29.5 FEET; THENCE SOUTH 0D58' WEST 114.85 FEET TO THE PLACE OF BEGINNING.

01-020-0021

B INVESTMENT LLC

\$60.12

PART OF LOT 4, BLOCK 24, PLAT A, OGDEN CITY SURVEY, WEBER COUNTY, UTAH: BEGINNING AT A POINT 40 FEET WEST OF THE SOUTHEAST CORNER OF SAID LOT 4, AND RUNNING THENCE WEST 28.9 FEET, THENCE NORTH 114.85 FEET, THENCE EAST 28.9 FEET, THENCE SOUTH 114.85 FEET TO THE POINT OF BEGINNING.

01-020-0027

B INVESTMENT LLC

\$139.69

PART OF LOT 4, BLOCK 24, PLAT A, OGDEN CITY SURVEY, WEBER COUNTY UTAH: BEGINNING AT THE SOUTHWEST CORNER OF SAID LOT 4, RUNNING THENCE EAST 63.5 FEET; THENCE NORTH 114.85 FEET; THENCE; WEST 63.5 FEET; THENCE SOUTH 114.85 FEET TO THE

379

Tax Serial No.	Legal Description	Owner	Assessment
01-020-0028	<p>PLACE OF BEGINNING.</p> <p>PART OF LOT 5, BLOCK 24, PLAT A, OGDEN CITY SURVEY, WEBER COUNTY, UTAH: BEGINNING AT A POINT 102 FEET EAST OF THE SOUTHWEST CORNER OF SAID LOT 5; AND RUNNING THENCE EAST 31.4 FEET TO THE EAST LINE OF SAID LOT; THENCE NORTH 114.85 FEET; THENCE NORTH 89D02' WEST 0.5 FEET; THENCE ALONG A CURVE TO THE LEFT 15.71 FEET, SAID CURVE HAVING A RADIUS OF 10.0 FEET AND A LONG CHORD WHICH BEARS NORTH 44D02' WEST 14.14 FEET; THENCE ALONG A CURVE TO THE RIGHT 21.07 FEET, SAID CURVE HAVING A RADIUS OF 73.78 FEET AND A LONG CHORD WHICH BEARS NORTH 80D5106" WEST 21.0 FEET; THENCE SOUTH 128.36 FEET TO THE PLACE OF BEGINNING.</p>	SIMONE, EDWARD R TRUSTEE	\$332.87
01-020-0029	<p>PART OF LOT 5, BLOCK 24, PLAT A, OGDEN CITY SURVEY, WEBER COUNTY, UTAH: BEGINNING AT A POINT 102 FEET EAST OF THE SOUTHWEST CORNER OF SAID LOT 5, AND RUNNING THENCE NORTH 133 FEET, THENCE WEST 33 FEET 2 INCHES; THENCE SOUTH 133 FEET; THENCE EAST 33 FEET 2 INCHES TO THE PLACE OF BEGINNING.</p>	DEAN R PERKINS FAMILY LIMITED	\$579.91
01-020-0050	<p>PART OF LOT 5, BLOCK 24, PLAT A, OGDEN CITY SURVEY, WEBER COUNTY, UTAH: BEGINNING AT A POINT 24 FEET EAST FROM THE SOUTHWEST CORNER OF LOT 5, BLOCK 24, PLAT A, OGDEN CITY SURVEY, WEBER COUNTY, UTAH; AND RUNNING THENCE EAST 44 FEET 10 INCHES; THENCE NORTH 131.04 FEET, THENCE ALONG A CURVE TO THE LEFT 17.04 FEET, SAID CURVE HAVING A RADIUS OF 73.78 FEET AND A LONG CHORD WHICH BEARS NORTH 82D2504" WEST 17.0 FEET, THENCE NORTH 89D02' WEST 28.0 FEET, THENCE SOUTH 133 FEET TO THE PLACE OF BEGINNING.</p>	AVENUE ARTS L L C	\$778.43
01-020-0032	<p>THE WEST 24 FEET OF THE SOUTH 88 FEET OF LOT 5, BLOCK 24, PLAT A, OGDEN CITY SURVEY, WEBER COUNTY, UTAH.</p>	NICHOLAS, RICHARD M 3/4 ETAL	\$177.36
01-020-0063	<p>PART OF BLOCK 24, PLAT A, OGDEN CITY, WEBER COUNTY, UTAH: BEGINNING AT THE NORTHEAST CORNER OF SAID BLOCK 24; AND RUNNING THENCE SOUTH 0D58' WEST 295 FEET ALONG THE EAST LINE OF SAID BLOCK; THENCE NORTH 89D09' WEST 154 FEET; THENCE NORTH 0D58' EAST 295 FEET TO A POINT ON THE NORTH LINE OF SAID BLOCK; THENCE SOUTH 89D09' EAST 154 FEET TO THE POINT OF BEGINNING.</p> <p>SUBJECT TO AND TOGETHER WITH A NON-EXCLUSIVE RIGHT-OF WAY. (1495-1471).</p>	PINGREE FAMILY LIMITED	\$2,328.42
01-020-0066	<p>PART OF LOT 2, BLOCK 24, PLAT A, OGDEN CITY SURVEY, WEBER COUNTY, UTAH: BEGINNING AT A POINT IN THE CENTER OF A COMMON</p>	PACK, WAYNE L &	\$190.34

Tax Serial No. Legal Description Owner Assessment

WALL 16.5 FEET WEST OF THE SOUTHEAST CORNER OF SAID LOT 2; RUNNING THENCE WEST 15 FEET TO WALL; THENCE NORTH ALONG THE EAST LINE OF SAID WALL 114.85 FEET; THENCE ALONG A 25.5 FOOT RADIUS CURVE TO THE LEFT 16.01 FEET (LC= NORTH 72D58'42" EAST 15.75 FEET); THENCE SOUTH 119.45 FEET ALONG CENTER OF SAID WALL TO THE POINT OF BEGINNING.
TOGETHER WITH AND SUBJECT TO AN EASEMENT FOR A PARTY WALL ON THE WEST.

01-020-0067 HUNTER INVESTMENT II \$17.12

BEGINNING AT A POINT WHICH LIES NORTH 89D02' WEST 31.5 FEET AND NORTH 0D58' EAST 114.85 FEET FROM THE SOUTHEAST CORNER OF LOT 2, BLOCK 24, PLAT A, OGDEN CITY SURVEY, WEBER COUNTY, UTAH; THENCE NORTH 0D58' EAST 45.65 FEET, THENCE SOUTH 89D02' EAST 25 FEET, THENCE SOUTH 0D58' WEST 20.15 FEET; THENCE ALONG A CURVE TO THE RIGHT 24.04 FEET HAVING A RADIUS OF 25.5 FEET AND LC BEARS SOUTH 27D58'42" WEST 23.16 FEET; THENCE ALONG A CURVE TO THE RIGHT 16.01 FEET TO THE POINT OF BEGINNING, SAID CURVE HAVING A RADIUS OF 25.5 FEET AND A LONG CHORD WHICH BEARS SOUTH 72D58'42" WEST 15.75 FEET.

01-020-0078 270 & 272 LLC \$348.20

PART OF LOT 1, BLOCK 24, PLAT "A", OGDEN CITY SURVEY, WEBER COUNTY, UTAH; BEGINNING AT A POINT 115.413 FEET NORTH 89D02' WEST FROM THE SOUTHEAST CORNER OF SAID LOT 1; RUNNING THENCE NORTH 89D02' WEST 17.987 FEET ALONG THE SOUTH LINE OF SAID LOT 1 TO THE SOUTHWEST CORNER OF SAID LOT 1; THENCE NORTH 0D58' EAST 90.27 FEET ALONG THE WEST LINE OF SAID LOT 1; THENCE SOUTH 89D02' EAST 18.508 FEET TO THE CENTER OF AN EXISTING BUILDING WALL EXTENDED; THENCE SOUTH 1D1751" WEST 90.272 FEET ALONG THE CENTERLINE OF SAID WALL AND WALL EXTENDED TO THE POINT OF BEGINNING.

01-021-0001 KEY BANK OF UTAH \$6,653.68

PART OF LOT 1, BLOCK 25, PLAT A, OGDEN CITY SURVEY, WEBER COUNTY, UTAH; BEGINNING AT THE SOUTHEAST CORNER OF SAID BLOCK 25, AND RUNNING THENCE NORTH 65.5 FEET, THENCE WEST 85 FEET, THENCE NORTH 15.5 FEET, THENCE WEST 80 FEET, THENCE NORTH 6 FEET, THENCE WEST 43.53 FEET, THENCE SOUTH 87 FEET TO SOUTH LINE OF SAID LOT 1; THENCE EAST 208.58 FEET TO BEGINNING.
TOGETHER WITH SURPLUS IN SAID LOT OCCUPIED BY BROOM HOTEL.

01-021-0004 COMMERCIAL SECURITY BANK \$699.16

PART OF LOTS 1, AND 10, BLOCK 25, PLAT A, OGDEN CITY SURVEY; BEGINNING AT THE INTERSECTION OF THE NORTH LINE OF MERCHANTS ALLEY AND THE EAST LINE OF KIESEL AVENUE, SAID POINT BEING 301.65 FEET NORTH 89D02' WEST AND 99.00 FEET NORTH 0D58' EAST FROM THE SOUTHEAST CORNER OF SAID LOT 1; RUNNING THENCE SOUTH

01-021-0005	<p>89D02' EAST 120.83 FEET ALONG SAID NORTH LINE TO THE WEST LINE OF SAID ALLEY; THENCE NORTH 0D58' EAST 79.99 FEET TO A POINT 4.0 FEET SOUTH OF THE SOUTH LINE OF EXISTING PARKING STRUCTURE; THENCE NORTH 89D05'53" WEST 120.83 FEET ALONG SAID LINE, BEING 4.0 FEET SOUTH AND PARALLEL TO SAID PARKING STRUCTURE TO THE EAST LINE OF KIESEL AVENUE; THENCE SOUTH 0D58' WEST 79.85 FEET ALONG SAID EAST LINE TO THE POINT OF BEGINNING.</p> <p>SUBJECT TO A (24 FOOT RIGHT-OF-WAY); PART OF LOT 1, BLOCK 25, PLAT A, OGDEN CITY SURVEY; BEGINNING AT A POINT ON THE EAST LINE OF KIESEL AVENUE; SAID POINT BEING 301.65 FEET NORTH 89D02' WEST AND 91.75 FEET NORTH 0D58' EAST FROM THE SOUTHEAST CORNER OF SAID LOT 1, RUNNING THENCE NORTH 0D58' EAST 24.01 FEET ALONG SAID EAST LINE; THENCE SOUTH 87D49'04" EAST 135.86 FEET TO THE EAST LINE OF MERCHANTS ALLEY; THENCE SOUTH 0D58' WEST 24.01 FEET ALONG SAID EAST LINE; THENCE NORTH 87D49'04" WEST 135.86 FEET ALONG THE NORTH LINE OF EXISTING BUILDING AND BUILDING LINE EXTENDED TO THE POINT OF BEGINNING. (1519-908)</p>	COMMERCIAL SECURITY BANK	\$37.48
01-021-0006	<p>PART OF LOT 1, BLOCK 25, PLAT A, OGDEN CITY SURVEY, WEBER COUNTY, UTAH; BEGINNING AT A POINT 100 FEET 7.5 INCHES EAST OF THE SOUTHWEST CORNER OF SAID LOT 1; RUNNING THENCE NORTH 99 FEET; THENCE EAST 20 FEET 9 INCHES, THENCE SOUTH 99 FEET, THENCE WEST 20 FEET 9 INCHES TO THE PLACE OF BEGINNING.</p> <p>PART OF LOT 1, BLOCK 25, PLAT A, OGDEN CITY SURVEY, WEBER COUNTY, UTAH; BEGINNING AT A POINT 79 FEET 10 INCHES EAST OF THE SOUTHWEST CORNER OF SAID LOT, AND RUNNING THENCE EAST 20 FEET 9.5 INCHES, THENCE NORTH 6 RODS, THENCE WEST 20 FEET AND 9.5 INCHES, THENCE SOUTH 6 RODS TO THE PLACE OF BEGINNING.</p> <p>SUBJECT TO A RIGHT-OF-WAY OVER THE NORTH END OF SAID DESCRIBED LAND, KNOWN AS MERCHANTS ALLEY.</p>	KEY BANK OF UTAH	\$37.48
01-021-0007	<p>PART OF LOT 1, BLOCK 25, PLAT A OF OGDEN CITY SURVEY; BEGINNING AT A POINT 60 FEET AND 9 1/2 INCHES EAST OF THE SOUTHWEST CORNER OF SAID LOT 1, AND RUNNING THENCE NORTH 99 FEET, THENCE EAST 19 FEET AND 1/2 OF AN INCH, THENCE SOUTH 99 FEET, THENCE WEST 19 FEET AND 1/2 OF AN INCH TO THE POINT OF BEGINNING.</p> <p>SUBJECT TO A RIGHT-OF-WAY OVER AND ACROSS THE NORTH 12 FEET OF THE ABOVE DESCRIBED PREMISES.</p>	KEY BANK OF UTAH	\$34.15
01-021-0008	<p>PART OF LOT 1, BLOCK 25, PLAT A, OGDEN CITY SURVEY, WEBER COUNTY, UTAH; BEGINNING AT A POINT ON THE SOUTHLINE OF</p>	KEY BANK OF UTAH	\$34.15

Tax Serial No.	Legal Description	Owner	Assessment
01-021-0009	SAID LOT, 41 FEET AND 9 INCHES EAST OF THE SOUTHWEST CORNER OF SAID LOT; AND RUNNING THENCE NORTH 99 FEET, THENCE EAST 19 FEET AND 1/2 OF AN INCH, THENCE SOUTH 99 FEET, THENCE WEST 19 FEET AND 1/2 OF AN INCH TO THE PLACE OF BEGINNING. SUBJECT TO A RIGHT-OF-WAY OVER THE NORTH 12 FEET OF THE ABOVE DESCRIBED TRACT OF LAND.	KEY BANK OF UTAH	\$21.99
01-021-0019	BEGINNING AT A POINT 303.60 FEET WEST FROM THE SOUTHEAST CORNER OF LOT 1, BLOCK 25, PLAT A, OGDEN CITY SURVEY, WEBER COUNTY, UTAH; THENCE NORTH 87 FEET, THENCE EAST 13.95 FEET, THENCE SOUTH 87 FEET, THENCE WEST 13.95 FEET TO THE PLACE OF BEGINNING.	ALVEY HOLDING LLC	\$14.77
01-021-0036	PART OF LOT 3, BLOCK 25, PLAT A, OGDEN CITY SURVEY, WEBER COUNTY, UTAH: BEGINNING AT A POINT ON THE WEST LINE OF KIESEL AVENUE 30 FEET WEST FROM THE NORTHEAST CORNER OF LOT 3; RUNNING THENCE WEST ALONG THE NORTH LINE OF SAID LOT 3; 163.9 FEET; THENCE SOUTH 12 FEET, THENCE EAST 163.9 FEET TO THE WEST LINE OF KIESEL AVENUE, THENCE NORTH 12 FEET TO THE POINT OF BEGINNING.	FOUR H INVESTMENTS LLC	\$124.53
01-021-0037	PART OF LOT 4, BLOCK 25, PLAT A, OGDEN CITY SURVEY, WEBER COUNTY, UTAH: BEGINNING AT THE SOUTHWEST CORNER OF SAID LOT 4; AND RUNNING THENCE NORTH 50 FEET ALONG THE WEST LINE OF SAID LOT 4, THENCE EAST 161.65 FEET TO A POINT 140 FEET WEST OF THE WEST LINE OF KIESEL AVENUE, THENCE SOUTH 44.34 FEET, THENCE WEST 23.50 FEET, THENCE SOUTH 5.66 FEET TO THE SOUTH LINE OF SAID LOT 4; THENCE WEST 137.75 FEET TO THE POINT OF BEGINNING. SUBJECT TO A RIGHT-OF-WAY DESCRIBED AS FOLLOWS: PART OF LOT 4, BLOCK 25, PLAT A, OGDEN CITY SURVEY, WEBER COUNTY, UTAH: BEGINNING AT A POINT ON THE SOUTH LINE OF SAID LOT 4, 137.75 FEET EAST OF THE SOUTHWEST CORNER OF SAID LOT; AND RUNNING THENCE NORTH 5.66 FEET, THENCE EAST 23.9 FEET, THENCE NORTH 32.34 FEET, THENCE WEST 38 FEET, THENCE SOUTH 38 FEET TO THE SOUTH LINE OF SAID LOT 4; THENCE EAST 14.1 FEET TO THE POINT OF BEGINNING. TOGETHER WITH RIGHT-OF-WAY (774-310).	ALVEY HOLDING LLC	\$493.32
01-021-0038	PART OF LOT 4, BLOCK 25, PLAT A, OGDEN CITY SURVEY, WEBER COUNTY, UTAH: BEGINNING 161.65 FEET EAST OF THE SOUTHWEST CORNER OF SAID LOT 4; THENCE EAST 140 FEET, MORE OR LESS, TO WEST LINE OF KIESEL AVENUE, THENCE NORTH 49 FEET 4 INCHES, THENCE WEST 90.9 FEET, THENCE NORTH 8 INCHES, THENCE WEST 49.10 FEET, THENCE SOUTH 50 FEET TO BEGINNING.	CUTRUBUS, PHIDIA K &	\$236.44

PART OF LOT 4, BLOCK 25, PLAT A, OGDEN CITY SURVEY, WEBER COUNTY, UTAH: BEGINNING AT A POINT 50 FEET NORTH AND 301.9 FEET EAST FROM THE SOUTHWEST CORNER OF SAID LOT, AND RUNNING THENCE SOUTH 8 INCHES, THENCE WEST 90.9 FEET, THENCE NORTH 8 INCHES, THENCE EAST 90.9 FEET TO THE PLACE OF BEGINNING.

ALSO: PART OF LOT 4, BLOCK 25, PLAT A, OGDEN CITY SURVEY, WEBER COUNTY, UTAH: BEGINNING AT A POINT ON THE EAST LINE OF GRANT AVENUE 50 FEET NORTH OF THE SOUTHWEST CORNER OF SAID LOT 4; AND RUNNING THENCE NORTH 17.02 FEET, THENCE EAST 25.84 FEET, THENCE NORTH 5.15 FEET, THENCE EAST 88.26 FEET, THENCE NORTH 60.83 FEET, MORE OR LESS, TO THE NORTH LINE OF SAID LOT 4; THENCE EAST 187.91 FEET, MORE OR LESS, TO THE WEST LINE OF KIESEL AVENUE, THENCE SOUTH 83 FEET, MORE OR LESS, TO A POINT 50 FEET NORTH OF THE SOUTH LINE OF SAID LOT 4; THENCE WEST 301.65 FEET, MORE OR LESS, TO THE PLACE OF BEGINNING.

SAVING AND RESERVING UNTO THE OGDEN TRUST & DEVELOPMENT COMPANY, A CORPORATION, ITS ASSIGNS, SUCCESSORS, AND LEGAL REPRESENTATIVES, FOREVER, AND EASEMENT AND RIGHT OF INGRESS EGRESS TO AND OVER THE FOLLOWING DESCRIBED TRACT OF LAND OGDEN CITY, WEBER COUNTY, UTAH: PART OF LOT 4: BEGINNING AT A POINT 67.02 FEET NORTH AND 25.84 FEET EAST OF THE SOUTHWEST CORNER OF SAID LOT 4; AND RUNNING THENCE EAST 20 FEET, THENCE NORTH 5.1 FEET, THENCE WEST 20 FEET, THENCE SOUTH 5.15 FEET TO THE PLACE OF BEGINNING.

THE SAID EASEMENT AND RIGHT-OF-WAY BEING FOR THE PURPOSE OF HAVING AND MAINTAINING A STAIRWAY TO THE FIRST FLOOR AS IT NOW STANDS, AND TO ANY FLOOR THAT MAY BE BUILT ABOVE THE SAME OF THE BUILDING NOW STANDING UPON THE FOLLOWING DESCRIBED TRACT OF LAND, OGDEN CITY, WEBER COUNTY, UTAH: PART OF SAID LOT 4: BEGINNING AT A POINT 50 FEET NORTH OF THE SOUTHWEST CORNER OF SAID LOT 4; AND RUNNING THENCE NORTH 17.02 FEET, THENCE EAST 25.84 FEET, THENCE NORTH 5.15 FEET, THENCE EAST 88.26 FEET, THENCE SOUTH 22.17 FEET, THENCE WEST 114.1 FEET TO THE PLACE OF BEGINNING.

\$95.71

H & P INVESTMENTS

01-021-0039

PART OF LOT 4, BLOCK 25, PLAT A, OGDEN CITY SURVEY: BEGINNING AT A POINT ON THE EAST LINE OF GRANT AVENUE 67.02 FEET NORTH OF THE SOUTHWEST CORNER OF SAID LOT 4, AND RUNNING THENCE EAST 25.84 FEET, THENCE NORTH 5.15 FEET, THENCE EAST 88.26 FEET, THENCE NORTH 47.83 FEET, MORE OR LESS TO A POINT 13 FEET SOUTH OF THE NORTH LINE OF SAID LOT 4; THENCE WEST PARALLEL TO THE NORTH LINE OF SAID LOT 4 TO THE EAST LINE OF GRANT AVENUE 114.1 FEET, THENCE SOUTH ALONG THE EAST LINE OF GRANT AVENUE 52.98 FEET, MORE OR LESS TO THE PLACE OF BEGINNING.

TOGETHER WITH A PERPETUAL EASEMENT AND RIGHT OF INGRESS AND EGRESS OVER THE FOLLOWING DESCRIBED PART OF SAID LOT 4:

01-021-0040

BEGINNING AT A POINT 67.02 FEET NORTH AND 25.84 FEET EAST OF THE SOUTHWEST CORNER OF SAID LOT 4, AND RUNNING THENCE EAST 20 FEET, THENCE NORTH 5.15 FEET, THENCE WEST 20 FEET, THENCE SOUTH 5.15 FEET TO THE PLACE OF BEGINNING.

CENTURY INVESTMENTS PARTNERSHIP

\$40.45

01-021-0041

PART OF LOT 4, BLOCK 25, PLAT A, OGDEN CITY SURVEY, WEBER COUNTY, UTAH: BEGINNING AT THE NORTHWEST CORNER OF SAID LOT 4, AND RUNNING THENCE SOUTH 13 FEET, THENCE EAST 114.1 FEET, THENCE NORTH 13 FEET, THENCE WEST 114.1 FEET TO THE PLACE OF BEGINNING.
SUBJECT TO A RIGHT-OF-WAY OVER THE EAST 10 FEET OF SAID TRACT.

CENTURY INVESTMENTS PARTNERSHIP

\$383.96

01-021-0043

PART OF LOT 5, BLOCK 25, PLAT A, OGDEN CITY SURVEY, WEBER COUNTY, UTAH: BEGINNING AT A POINT ON GRANT AVENUE 10 FEET NORTH OF THE SOUTHWEST CORNER OF LOT 5; THENCE NORTH 99 FEET TO A POINT 155.5 FEET SOUTH OF THE NORTHWEST CORNER OF BLOCK 25, THENCE EAST 110 FEET, THENCE SOUTH 99 FEET, THENCE WEST 110 FEET TO BEGINNING.
TOGETHER WITH A RIGHT-OF-WAY OVER AND UPON THE RIGHTS-OF-WAY ADJOINING SAID PREMISES ON THE SOUTH AND EAST.

H & P INVESTMENTS

\$128.24

01-021-0044

PART OF LOT 5, BLOCK 25, PLAT A, OGDEN CITY SURVEY, WEBER COUNTY, UTAH: BEGINNING AT A POINT 30 FEET WEST AND 165.17 FEET SOUTH OF THE NORTHEAST CORNER OF LOT 6, SAID BLOCK 25, AND RUNNING THENCE SOUTH 96 FEET 7.5 INCHES, THENCE WEST 180 FEET, THENCE NORTH 96 FEET 7.5 INCHES, THENCE EAST 180 FEET TO THE POINT OF BEGINNING.
TOGETHER WITH AND INCLUDING A PERPETUAL RIGHT-OF-WAY FOR ALL PURPOSES OVER AND ACROSS THE FOLLOWING DESCRIBED LAND: BEGINNING AT A POINT 210 FEET WEST AND 165.17 FEET SOUTH OF THE NORTHEAST CORNER OF SAID LOT 6, SAID BLOCK 25, PLAT A, OGDEN CITY SURVEY, THENCE SOUTH 96 FEET 7.5 INCHES, THENCE WEST 10 FEET, THENCE NORTH 96 FEET 7.5 INCHES, THENCE EAST 10 FEET TO THE POINT OF BEGINNING.
SUBJECT TO A PERPETUAL RIGHT-OF-WAY OVER AND ACROSS THE FOLLOWING DESCRIBED LAND: BEGINNING AT A POINT 30 FEET WEST AND 165.09 FEET SOUTH FROM THE NORTHEAST CORNER OF SAID LOT 6; AND RUNNING THENCE SOUTH 8.48 FEET, THENCE WEST 114.85 FEET, THENCE NORTH 8.48 FEET; THENCE EAST 114.85 FEET TO BEGINNING.

POWERS, THOMAS J

\$12.72

THENCE SOUTH 26.20 FEET, THENCE EAST 15.60 FEET, THENCE SOUTH 10.50 FEET, THENCE EAST 14.63 FEET TO THE PLACE OF BEGINNING.

ALSO: PART OF LOTS 5 AND 6, BLOCK 25, PLAT A, OGDEN CITY SURVEY, WEBER COUNTY, UTAH: BEGINNING AT A POINT 165.7 FEET SOUTH (ALONG THE CENTERLINE OF HUDSON AVENUE) AND 158.83 FEET WEST FROM THE NORTHEAST CORNER OF SAID LOT 6, THENCE NORTH 10.50 FEET PARALLELING HUDSON AVENUE, THENCE WEST 15.60 FEET, THENCE NORTH 26.20 FEET, THENCE WEST 20.77 FEET, THENCE SOUTH 36.70 FEET, THENCE EAST 36.37 FEET TO THE PLACE OF BEGINNING.

01-021-0048

CHRISTIANSEN, ALAN T & WF

\$294.88

THE FOLLOWING DESCRIBED PART OF LOT 5 AND 6, BLOCK 25, PLAT A OGDEN CITY SURVEY, BELOW ELEVATION 4317.57 AND ABOVE 4303.77 OGDEN CITY ELEVATION SYSTEM, (THE MONUMENT AT 25TH AND GRANT HAVING AN ELEVATION OF 4306.85). BEGINNING AT A POINT WHICH IS NORTH 89D09' WEST 107.86 FEET ALONG 24TH STREET FROM THE NORTHEAST CORNER OF SAID LOT 6, SAID POINT BEING THE NORTHEAST CORNER OF THE BERTHANA BUILDING, AND RUNNING THENCE NORTH 89D09' WEST 27.88 FEET, MORE OR LESS, TO THE COMMON WALL SEPARATING OGDEN BLUE AND OGDEN DESK; THENCE SOUTH 0D58' WEST 120.00 FEET; THENCE SOUTH 89D09' EAST 27.88 FEET; THENCE NORTH 0D38' EAST 120.00 FEET TO THE POINT OF BEGINNING.

01-021-0049

POWERS, THOMAS J TRUSTEE

\$441.26

PART OF LOT 6, BLOCK 25, PLAT A, OGDEN CITY SURVEY, WEBER COUNTY, UTAH: BEGINNING AT THE INTERSECTION OF THE SOUTH LINE OF 24TH STREET AND THE WEST LINE OF KIESEL AVENUE (FORMERLY HUDSON AVENUE) 84 FEET WEST OF THE NORTHEAST CORNER OF SAID LOT 6, AND RUNNING THENCE SOUTH 100 FEET; THENCE WEST 22.6 FEET; THENCE NORTH 100 FEET TO THE SOUTH LINE OF 24TH STREET; THENCE EAST 22.6 FEET TO THE POINT OF BEGINNING. TOGETHER WITH ALL RIGHTS-OF-WAY, EASEMENT AND APPURTENANCES BELONGING OVER AND UPON THE FOLLOWING DESCRIBED TRACT OF LAND, TO-WIT: PART OF SAID LOTS 5 AND 6, BLOCK 25, PLAT A, OGDEN CITY SURVEY, WEBER COUNTY, UTAH: BEGINNING AT A POINT ON THE WEST LINE OF KIESEL AVENUE (FORMERLY HUDSON AVENUE) 210 FEET WEST AND 165.17 FEET SOUTH FROM THE NORTHEAST CORNER OF SAID LOT 6; THENCE SOUTH 96 FEET 7.5 INCHES, MORE OR LESS, TO THE SOUTH LINE OF SAID LOT 5; THENCE WEST 120 FEET, MORE OR LESS, TO THE EAST LINE OF GRANT AVENUE, THENCE NORTH ALONG THE EAST LINE OF GRANT AVENUE 10 FEET, THENCE EAST 110 FEET, THENCE NORTH 99 FEET TO A POINT 155.5 FEET SOUTH OF THE NORTH LINE OF SAID LOT 6; THENCE EAST 5 FEET, THENCE NORTH 45 FEET, THENCE WEST 115 FEET TO THE EAST LINE OF GRANT AVENUE, THENCE NORTH 10 FEET,

01-021-0056
 THENCE EAST 133 FEET, MORE OR LESS, TO A POINT 197.93 FEET WEST OF THE EAST LINE OF SAID LOT 6; THENCE SOUTH 10 FEET, THENCE WEST 8.5 FEET, THENCE SOUTH 55.09 FEET, THENCE WEST 3.57 FEET TO THE PLACE OF BEGINNING.

ZIONS FIRST NATIONAL BANK
 \$21,925.60

01-021-0067
 PART OF LOT 7, BLOCK 25, PLAT A, OGDEN CITY SURVEY, WEBER COUNTY, UTAH; MORE PARTICULARLY DESCRIBED AS FOLLOWS: BEGINNING AT THE NORTHEAST CORNER OF SAID LOT 7, BLOCK AND PLAT AFORESAID, AND RUNNING THENCE SOUTH 101 FEET, THENCE WEST 122 FEET, THENCE NORTH 101 FEET, THENCE EAST 122 FEET TO THE PLACE OF BEGINNING.
 TOGETHER WITH A RIGHT-OF-WAY OVER THE FOLLOWING DESCRIBED TRACT OF LAND: BEGINNING AT A POINT 101 FEET SOUTH AND 122 FEET WEST OF THE NORTHEAST CORNER OF SAID LOT 7, BLOCK AND PLAT AFORESAID, AND RUNNING THENCE WEST 43 FEET, THENCE NORTH 12 FEET, THENCE EAST 43 FEET, THENCE SOUTH 12 FEET TO THE PLACE OF BEGINNING.

OGDEN NEIGHBORHOOD DEVELOPMENT
 \$44.83

01-021-0070
 PART OF LOT 9 AND 10, BLOCK 25, PLAT A, OGDEN CITY SURVEY, WEBER COUNTY, UTAH: BEGINNING AT A POINT 30 FEET EAST AND 85.5 FEET SOUTH FROM THE NORTHWEST CORNER OF SAID LOT 10, RUNNING THENCE EAST 128 FEET, MORE OR LESS, TO THE CENTER OF MERCHANTS ALLEY, THENCE NORTH 58 FEET, MORE OR LESS, THENCE NORTH 89D0422" WEST 26 FEET, MORE OR LESS, THENCE NORTH 0D5744" EAST 95 FEET, MORE OR LESS, TO THE WEST LINE OF VACATED MERCHANTS ALLEY; THENCE NORTHERLY ALONG SAID WEST SIDE TO THE NORTH LINE OF LOT 9, THENCE WEST TO THE EAST SIDE OF KIESEL AVENUE, THENCE SOUTH ALONG SAID EAST LINE 217.5 FEET, MORE OR LESS, TO THE POINT OF BEGINNING.
 TOGETHER WITH THAT PORTION OF VACATED MERCHANTS ALLEY ABUTTING SAID PROPERTY ON THE EAST. (1746-2882).

OGDEN NEIGHBORHOOD DEVELOPMENT
 \$7,852.56

01-021-0072
 PART OF LOT 10, BLOCK 25, PLAT A, OGDEN CITY SURVEY, WEBER COUNTY, UTAH: BEGINNING ON THE WEST LINE OF WASHINGTON BOULEVARD, SAID POINT BEING 224.98 FEET NORTH 0D58' EAST ALONG THE WEST LINE OF WASHINGTON BOULEVARD FROM THE SOUTHEAST CORNER OF LOT 1 OF SAID BLOCK 25, NORTH 89D0422" WEST 165.82 FEET TO THE EAST LINE OF MERCHANTS ALLEY, THENCE NORTH 13.86 FEET, THENCE EAST 34 FEET, THENCE NORTH 10.64 FEET, THENCE SOUTH 89D0422" EAST 99.86 FEET, THENCE SOUTH

JOHNSON, TONY R. 20% ETAL
 \$62.98

Tax Serial No.

Legal Description

Owner

Assessment

6.58 FEET, THENCE EAST 31.25 FEET TO THE WEST LINE OF WASHINGTON BOULEVARD, THENCE SOUTH 0D58' WEST 17.92 FEET TO THE POINT OF BEGINNING. TOGETHER WITH THAT PORTION OF VACATED MERCHANTS ALLEY ABUTTING SAID PROPERTY ON THE WEST. (1746-2882).

01-021-0078

JOHNSON, TONY R 20% ETAL

\$15,760.95

PART OF LOTS 1 AND 10, BLOCK 25, PLAT A, OGDEN CITY SURVEY: BEGINNING AT A POINT ON THE WEST LINE OF WASHINGTON BOULEVARD, SAID POINT BEING 66.06 FEET NORTH 0D58' EAST ALONG SAID WEST LINE FROM THE SOUTHEAST CORNER OF SAID LOT 1; RUNNING THENCE NORTH 89D06'42" WEST 84.86 FEET ALONG AN EXISTING BUILDING WALL TO A BUILDING CORNER; THENCE NORTH 1D56'53" EAST 14.75 FEET ALONG AN EXISTING BUILDING WALL TO A BUILDING CORNER; THENCE NORTH 88D54'59" WEST 81.21 FEET TO THE EAST LINE OF MERCHANTS ALLEY EXTENDED; THENCE NORTH 0D58' EAST 144.00 FEET ALONG SAID EAST LINE EXTENDED AND EAST LINE; THENCE SOUTH 89D04'12" EAST 165.82 FEET TO THE WEST LINE OF WASHINGTON BOULEVARD; THENCE SOUTH 0D58' WEST 158.92 FEET ALONG SAID WEST LINE TO THE POINT OF BEGINNING.

TOGETHER WITH AN EASEMENT AND RIGHT-OF-WAY APPURTENANT TO SAID PROPERTY FOR INGRESS AND EGRESS FOR VEHICULAR AND PEDESTRIAN TRAFFIC OVER AND ACROSS THE FOLLOWING-DESCRIBED REAL PROPERTY CONTIGUOUS THERETO: PART OF LOT 1, BLOCK 25, PLAT A, OGDEN CITY SURVEY: BEGINNING AT A POINT ON THE EAST LINE OF KIESEL AVENUE; SAID POINT BEING 301.65 FEET NORTH 89D02' WEST AND 91.75 FEET NORTH 0D58' EAST FROM THE SOUTHEAST CORNER OF SAID LOT 1, RUNNING THENCE NORTH 0D58' EAST 24.01 FEET ALONG SAID EAST LINE, THENCE SOUTH 87D49'04" EAST 135.86 FEET TO THE EAST LINE OF MERCHANTS ALLEY; THENCE SOUTH 0D58' WEST 24.01 FEET ALONG SAID EAST LINE; THENCE NORTH 87D49'04" WEST 135.86 FEET ALONG THE NORTH LINE OF EXISTING BUILDING AND BUILDING LINE EXTENDED TO THE POINT OF BEGINNING.

01-021-0082

GEISLER, DICK G & WF

\$424.60

PART OF LOTS 5 AND 6, BLOCK 25, PLAT A, OGDEN CITY SURVEY: BEGINNING AT A POINT WHICH IS NORTH 89D09' WEST 162.56 FEET ALONG 24TH STREET FROM THE NORTHEAST CORNER OF SAID LOT 6, AND RUNNING THENCE SOUTH 0D58' WEST 80.47 FEET; THENCE NORTH 89D09' WEST 3.30 FEET; THENCE SOUTH 0D58' WEST 19.53 FEET; THENCE SOUTH 89D09' EAST 30.11 FEET; THENCE SOUTH 0D58' WEST 20.00 FEET; THENCE SOUTH 89D09' EAST 2.75 FEET, MORE OR LESS, TO A POINT 201 FEET EAST OF THE WEST LINE OF SAID LOT 6; THENCE SOUTH 0D58' WEST 45.05 FEET; THENCE NORTH 89D09' WEST 14.20 FEET; THENCE NORTH 0D58' EAST 36.70 FEET; THENCE NORTH 89D09' WEST 30.3 FEET; THENCE NORTH 0D58' EAST 13.39 FEET; THENCE FIVE COURSES AS FOLLOWS: NORTH 89D09' WEST 23.5 FEET, NORTH 0D58' EAST 15.00 FEET; NORTH 89D09' WEST 25.71 FEET, NORTH 0D58' EAST 100.00 FEET TO THE SOUTH LINE OF 24TH STREET;

Assessment

Owner

Legal Description

Tax Serial No.

THE NORTHEAST CORNER OF SAID LOT 6, BLOCK 25, PLAT A, OGDEN CITY SURVEY, ABOVE ELEVATION 4317.57 OGDEN CITY ELEVATION SYSTEM (THE MONUMENT AT 25TH AND GRANT HAVING AN ELEVATION OF 4306.85). BEGINNING AT A POINT WHICH IS NORTH 89D09' WEST 107.86 FEET ALONG 24TH STREET FROM THE NORTHEAST CORNER OF SAID LOT 6, SAID POINT BEING THE NORTHEAST CORNER OF THE BERKTHANA BUILDING, RUNNING THENCE SOUTH 0D58' WEST 120.00 FEET, THENCE NORTH 89D09' WEST 27.88 FEET, THENCE NORTH 0D58' EAST 20.00 FEET, THENCE NORTH 89D09' WEST 30.11 FEET, THENCE NORTH 0D58' EAST 19.53 FEET, THENCE SOUTH 89D09' EAST 3.30 FEET, THENCE NORTH 0D58' EAST 80.47 FEET, THENCE SOUTH 89D09' EAST 54.70 FEET TO THE POINT OF BEGINNING.

PART OF LOT 8, BLOCK 25, PLAT A, OGDEN CITY SURVEY; BEGINNING AT A POINT ON THE EAST LINE OF KIESEL AVENUE, SAID POINT BEING 301.65 FEET NORTH 89D07'36" WEST ALONG THE NORTH LINE OF SAID LOT 8 AND 3.62 FEET SOUTH 0D58' WEST ALONG THE EAST LINE OF KIESEL AVENUE FROM THE NORTHEAST CORNER OF SAID LOT 8, RUNNING THENCE SOUTH 89D01' EAST 100.94 FEET, THENCE SOUTH 0D57'44" WEST 58.61 FEET, THENCE NORTH 89D09' WEST 100.95 FEET TO THE EAST LINE OF KIESEL AVENUE, THENCE NORTH 0D57' EAST 58.85 FEET ALONG SAID EAST LINE TO THE POINT OF BEGINNING.

PART OF LOTS 5 AND 6, BLOCK 25, PLAT A, OGDEN CITY SURVEY, WEBER COUNTY, UTAH; BEGINNING AT THE INTERSECTION OF THE SOUTH LINE OF 24TH STREET AND THE WEST LINE OF KIESEL AVENUE (FORMERLY HUDSON AVENUE) 30 FEET WEST OF THE NORTHEAST CORNER

GEISLER, DICK G & WF \$30.24

01-021-0083

ZIONS FIRST NATIONAL BANK \$381.78

01-021-0085

HUNTINGTON DEVELOPMENT LLC \$2,135.23

01-021-0088

OF SAID LOT 6, AND RUNNING THENCE SOUTH 165.17 FEET ALONG THE WEST LINE OF KIBSEL AVENUE, THENCE WEST 99.1 FEET, THENCE NORTH 45.17 FEET, THENCE EAST 40.03 FEET, THENCE NORTH 125.14 FEET TO THE SOUTHLINE OF 24TH STREET, THENCE EAST 53.9 FEET ALONG THE SOUTHLINE OF 24TH STREET TO THE PLACE OF BEGINNING. SUBJECT TO AND TOGETHER WITH A RIGHT OF WAY AND EASEMENT FOR INGRESS AND EGRESS, LOADING AND UNLOADING OF VEHICLES ONLY OVER A STRIP OF GROUND WHICH IS DESCRIBED AS FOLLOWS: BEGINNING AT THE SOUTHEAST CORNER OF THE ABOVE DESCRIBED PROPERTY AND RUNNING THENCE WEST ALONG THE SOUTH LINE OF SAID PROPERTY EXTENDED 180 FEET, THENCE SOUTH 10.0 FEET, THENCE EAST PARALLEL TO THE SOUTH LINE OF THE ABOVE DESCRIBED PROPERTY 180 FEET, THENCE NORTH 10.00 FEET TO THE POINT OF BEGINNING.

01-021-0089
 NORD, RICHARD F ETAL
 \$209.67

THE FOLLOWING DESCRIBED PART OF LOTS 5 AND 6, BLOCK 25, PLAT A OCS, BELOW ELEVATION 4317.57 AND ABOVE ELEVATION 4303.77 OGDEN ELEVATION SYSTEM. (THE MONUMENT AT 25TH GRANT HAVING AN ELEVATION OF 4306.85). BEGINNING AT A POINT WHICH IS NORTH 89D09' WEST 135.74 FEET ALONG 24TH STREET FROM THE NORTHEAST CORNER OF SAID LOT 6, MORE OR LESS, TO THE COMMON WALL SEPARATING OGDEN BLUE AND OGDEN DESK; RUNNING THENCE SOUTH 0D58' WEST 100 FEET; THENCE NORTH 89D09' WEST 30.11 FEET; THENCE NORTH 0D58' EAST 19.53 FEET, THENCE SOUTH 89D09' EAST 3.3 FEET, THENCE NORTH 0D58' EAST 80.57 FEET TO 24TH STREET; THENCE SOUTH 89D09' EAST 26.82 FEET TO THE POINT OF BEGINNING.

01-021-0090
 LARIAT DEVELOPMENT GROUP (THE)
 \$94.02

THE FOLLOWING DESCRIBED PART OF LOT 5 AND 6, BLOCK 25, PLAT A OCS BELOW ELEVATION 4303.77, OGDEN CITY ELEVATION SYSTEM, (THE MONUMENT AT 25TH AND GRANT HAVING AN ELEVATION OF 4306.85). BEGINNING AT A POINT WHICH IS NORTH 89D09' WEST 107.86 FEET ALONG 24TH STREET FROM THE NORTHEAST CORNER OF SAID LOT 6, SAID POINT BEING THE NORTHEAST CORNER OF THE BERTHANA BUILDING AND RUNNING THENCE NORTH 89D09' WEST 27.88 FEET, MORE OR LESS, TO THE COMMON WALL SEPARATING OGDEN BLUE AND OGDEN DESK; THENCE SOUTH 0D58' WEST 120.00 FEET; THENCE SOUTH 89D09' EAST 27.88 FEET; THENCE NORTH 0D58' EAST 120.00 FEET TO THE POINT OF BEGINNING.

01-021-0091
 NORD, RICHARD F ETAL
 \$87.42

THE FOLLOWING DESCRIBED PART OF LOTS 5 AND 6, BLOCK 25, PLAT A OCS, BELOW ELEVATION 4303.77, OGDEN ELEVATION SYSTEM. (THE MONUMENT AT 25TH AND GRANT HAVING AN ELEVATION OF 4306.85). BEGINNING AT A POINT WHICH IS NORTH 89D09' WEST 135.74 FEET ALONG 24TH STREET FROM THE NORTHEAST CORNER OF SAID LOT 6, MORE OR LESS, TO THE COMMON WALL SEPARATING OGDEN BLUE AND OGDEN DESK; RUNNING THENCE SOUTH 0D58' WEST 100 FEET; THENCE NORTH 89D09' WEST 30.11 FEET; THENCE NORTH 0D58' EAST 19.53 FEET; THENCE SOUTH 89D09' EAST 3.3 FEET; THENCE NORTH 0D58'

Tax Serial No.	Legal Description	Owner	Assessment
01-021-0092	EAST 80.57 FEET TO 24TH STREET; THENCE SOUTH 89D09' EAST 26.82 FEET TO THE POINT OF BEGINNING.	SITTON, TODD ETAL	\$1,162.84
01-022-0010	SEE 01-021-0088 FOR ASSESSMENT. PART OF LOT 4, BLOCK 26, PLAT A, OGDEN CITY SURVEY, WEBER COUNTY, UTAH: BEGINNING AT THE NORTHEAST CORNER OF SAID LOT 4, AND RUNNING THENCE SOUTH 2.0 FEET, THENCE WEST 36.7 FEET, THENCE SOUTH 23.5 FEET, THENCE WEST 10.0 FEET, THENCE SOUTH 19.5 FEET, THENCE WEST 69.5 FEET TO CANAL ALLEY, THENCE NORTH 45.0 FEET ALONG CANAL ALLEY, THENCE EAST 116.2 FEET TO BEGINNING.	WELLS FARGO BANK NORTHWEST NA	\$31.70
01-022-0013	PART OF LOT 5, BLOCK 26, PLAT A, OGDEN CITY SURVEY, WEBER COUNTY, UTAH; MORE PARTICULARLY DESCRIBED AS FOLLOWS: BEGINNING AT A POINT 135.00 FEET NORTH 0D58' EAST FROM THE SOUTHWEST CORNER OF SAID LOT 5, AND RUNNING THENCE NORTH 0D58' EAST 28.67 FEET ALONG THE EAST LINE OF WASHINGTON BLVD, THENCE SOUTH 89D02' EAST 159 FEET ALONG A COMMON BEARING WALL TO THE WEST LINE OF ALLEY, THENCE SOUTH 0D58' WEST 28.67 FEET ALONG SAID WEST LINE, THENCE NORTH 89D02' WEST 159 FEET TO THE PLACE OF BEGINNING.	FARR, VERN	\$605.42
01-022-0016	PART OF LOT 5, BLOCK 26, PLAT A, OGDEN CITY SURVEY, WEBER COUNTY, UTAH: BEGINNING AT A POINT 227.25 FEET NORTH OF THE SOUTHWEST CORNER OF SAID LOT 5, AND RUNNING THENCE EAST 8 RODS, THENCE NORTH 20.25 FEET, THENCE WEST 8 RODS, THENCE SOUTH 20.25 FEET TO THE PLACE OF BEGINNING.	CROCKETT, PAMELA	\$331.90
01-022-0017	PART OF LOT 5, BLOCK 26, PLAT A, OGDEN CITY SURVEY, WEBER COUNTY, UTAH, TO-WIT: BEGINNING 20 FEET 7 INCHES SOUTH OF A POINT 5 CHAINS AND 47.81 FEET SOUTH FROM THE NORTHWEST CORNER OF SAID BLOCK 26, AND RUNNING THENCE SOUTH 22 FEET 5 INCHES, MORE OR LESS, TO A POINT 247 FEET 5 INCHES NORTH OF THE SOUTHWEST CORNER OF SAID BLOCK 26, THENCE EAST 132 FEET; THENCE NORTH 22 FEET 5 INCHES, MORE OR LESS, THENCE WEST 132 FEET TO THE PLACE OF BEGINNING.	BAILEY, STEVEN R	\$303.91
01-022-0018	PART OF LOT 5, BLOCK 26, PLAT A, OGDEN CITY SURVEY, WEBER COUNTY, UTAH: BEGINNING AT A POINT 5.0 CHAINS, 47.81 FEET SOUTH OF THE NORTHWEST CORNER OF SAID BLOCK 26; SAID POINT BEING THE SOUTH BOUNDARY LINE OF THE LAND DEEDED TO D H FERRY ESTATE BY DEED DATED OCTOBER 3, 1916, AND RECORDED OCTOBER 5, 1916, IN BOOK 79 OF DEEDS, PAGE 368, RECORDS IN THE OFFICE OF THE COUNTY RECORDER OF WEBER COUNTY, UTAH; RUNNING THENCE	BURTON, MICHAEL J	\$387.42

Assessment

Owner

Legal Description

Tax Serial No.

SOUTH ALONG THE WEST LINE OF SAID LOT 5, 20 FEET 7 INCHES, MORE OR LESS, TO THE CENTER OF THE NORTH WALL OF THE TWO-STORY BRICK BUILDING KNOWN AS THE "KENNEDY BAKERY"; THENCE EAST 132 FEET, MORE OR LESS, TO THE EAST LINE OF SAID LOT 5; THENCE NORTH 20 FEET 7 INCHES, MORE OR LESS, ALONG SAID EAST LINE OF SAID LOT 5 TO A POINT EAST OF THE PLACE OF BEGINNING, THENCE WEST 132 FEET, MORE OR LESS, TO THE PLACE OF BEGINNING. PART OF LOT 5, BLOCK 26, PLAT A, OGDEN CITY SURVEY, WEBER COUNTY, UTAH: BEGINNING AT A POINT 5 CHAINS 47.81 FEET SOUTH FROM THE NORTHWEST CORNER OF SAID BLOCK 26, AND RUNNING THENCE NORTH 19 FEET, EAST 132 FEET, THENCE SOUTH 19 FEET, THENCE WEST 132 FEET TO THE PLACE OF BEGINNING. TOGETHER WITH ALL THE RIGHT, TITLE AND INTEREST OF THE GRANTORS OF, INC AND TO THE PARTITION WALLS ON THE NORTH AND SOUTH LINES OF THE ABOVE DESCRIBED PREMISES.

01-022-0020

JUDGE, PATRICIA 1/4 ETAL

\$496.02

PART OF LOT 6, BLOCK 26, PLAT A, OGDEN CITY SURVEY: BEGINNING AT A POINT ON THE WEST LINE OF SAID LOT 3.29 FEET NORTH OF THE SOUTHWEST CORNER OF SAID LOT, WHICH POINT OF BEGINNING IS ON THE NORTH LINE OR FACE OF THE NORTH WALL OF BUILDING; THENCE NORTH 27.20 FEET TO THE MIDDLE LINE OF BUILDING WALL; THENCE EASTERLY FOLLOWING THE SAID MIDDLE LINE AND SAID LINE AS PROJECTED TO THE EAST LINE OF SAID LOT 6, THENCE SOUTH ALONG SAID LINE 26.58 FEET TO THE INTERSECTION THEREOF WITH A LINE DRAWN EASTERLY FROM THE POINT OF BEGINNING ALONG THE NORTH LINE OR FACE OF THE WALL FIRST ABOVE MENTIONED AND AS PROJECTED EASTERLY TO THE EAST LINE OF LOT 6, THENCE WEST ALONG SAID LAST MENTIONED LINE TO THE PLACE OF BEGINNING. TOGETHER WITH AND SUBJECT TO ALL PARTY WALL AGREEMENTS IN ANYWISE PERTAINING TO THE ABOVE DESCRIBED PROPERTY.

01-022-0021

ARITA CROSS L C 3/4 ETAL

\$464.50

PART OF LOT 6, BLOCK 26, PLAT A, OGDEN CITY SURVEY: BEGINNING AT A POINT ON THE WEST LINE OF SAID LOT, 30.49 FEET NORTH OF THE SOUTHWEST CORNER OF SAID LOT, WHICH POINT OF BEGINNING IS ON THE MIDDLE LINE OF A BUILDING WALL EXTENDING EAST FROM THE WEST LINE OF SAID LOT, THENCE NORTH 16.90 FEET TO THE MIDDLE LINE OF A BUILDING WALL; THENCE EASTERLY FOLLOWING THE SAID MIDDLE LINE AND SAID MIDDLE LINE AS PROJECTED TO THE EAST LINE OF SAID LOT 6, THENCE SOUTH ALONG SAID LINE 17 FEET TO THE INTERSECTION THEREOF WITH A LINE DRAWN EASTERLY FROM THE POINT OF BEGINNING ALONG THE MIDDLE LINE OF THE BUILDING WALL FIRST ABOVE MENTIONED AND AS PROJECTED EAST TO THE EAST LINE OF LOT 6, THENCE WEST ALONG SAID LAST MENTIONED LINE TO THE PLACE OF BEGINNING. TOGETHER WITH AND SUBJECT TO ALL PARTY WALL AGREEMENTS IN ANYWISE PERTAINING TO THE ABOVE DESCRIBED PROPERTY.

01-022-0022

JACOBS, JAMES &

\$412.28

PART OF LOT 6, BLOCK 26, PLAT A, OGDEN CITY SURVEY, WEBER COUNTY, UTAH; COMMENCING AT A POINT 16 RODS AND 32 FEET, MORE OR LESS, SOUTH FROM THE NORTHWEST CORNER OF SAID BLOCK 26, AT THE CENTER OF THE SOUTH WALL OF THE PATTERSON BLOCK, AND RUNNING THENCE SOUTH 22.25 FEET, MORE OR LESS, TO THE CENTER OF THE SOUTH BRICK WALL OF THE JAMES L DEE BUILDING, THENCE EAST 132 FEET; THENCE NORTH 22.25 FEET, MORE OR LESS, TO A POINT DUE EAST OF THE PLACE OF BEGINNING, THENCE WEST 132 FEET TO THE PLACE OF BEGINNING.

\$518.79

ORTEGA, PATRICIO & WF

01-022-0023

PART OF LOT 6 AND 7, BLOCK 26, PLAT "A" OGDEN CITY SURVEY; COMMENCING AT A POINT 16 RODS AND 32/100 OF ONE FOOT, MORE OR LESS, SOUTH OF THE NORTHWEST CORNER OF SAID BLOCK 26; SAID POINT BEING AT THE CENTER OF THE SOUTH WALL OF WHAT IS KNOWN AS THE PATTERSON BLOCK, IN OGDEN CITY, WEBER COUNTY, UTAH; AND RUNNING THENCE NORTH ALONG THE WEST LINE OF SAID LOT 6, A DISTANCE OF 49 FEET, AND 4 INCHES, TO THE SOUTH LINE OF LAND CONVEYED TO ADAM PATTERSON COMPANY, BY DEED RECORDED IN BOOK 80 OF DEEDS, PAGE 88 THEREOF WEBER COUNTY RECORDS; THENCE EAST 146.58 FEET, MORE OR LESS, TO THE WEST LINE OF CANAL ALLEY, AS SURVEYED AND PLATTED BY OGDEN CITY, THENCE SOUTH 17D12' WEST ALONG THE SAID WEST LINE OF SAID CANAL ALLEY, TO THE EAST LINE OF SAID LOT 6, THENCE SOUTH TO A POINT WHICH IS DIRECTLY EAST OF THE POINT OF BEGINNING; THENCE WEST TO THE PLACE OF BEGINNING.

\$149.33

BAMBERGER COMPANY ETAL

01-022-0024

PART OF LOTS 6 AND 7, BLOCK 26, PLAT A, OGDEN CITY SURVEY; BEGINNING AT A POINT 161 FEET 11 INCHES SOUTH OF THE NORTHWEST CORNER OF SAID LOT 6, RUNNING THENCE SOUTH 53.15 FEET TO A POINT 118.57 FEET NORTH FROM THE SOUTHWEST CORNER OF SAID LOT 6, THENCE EAST 146.58 FEET, MORE OR LESS TO THE WEST LINE OF CANAL ALLEY, THENCE NORTHEASTERLY ALONG THE WEST LINE OF CANAL ALLEY TO A POINT 151.73 FEET EAST OF THE BEGINNING, THENCE WEST 151.73 FEET MORE OR LESS TO THE PLACE OF BEGINNING.

\$175.65

BANBERGER COMPANY ETAL

01-022-0025

PART OF LOTS 6 AND 7, IN BLOCK 26, PLAT A OF OGDEN CITY SURVEY BEGINNING AT A POINT 100 FEET SOUTH OF THE NORTHWEST CORNER OF SAID LOT 6 AND RUNNING THENCE SOUTH 61.9 FEET; THENCE EAST 149 FEET; THENCE NORTH 61.9 FEET; THENCE WEST 149 FEET TO PLACE OF BEGINNING. TOGETHER WITH ALL THE RIGHT, TITLE AND INTEREST OF SAID GRANTOR TO THE ALLEY RUNNING FROM 24TH STREET TO 25TH STREET ACROSS THE EAST END OF THE SAID PREMISES.

\$2,009.88

WELLS FARGO BANK NORTHWEST NA

01-022-0026

WEBER COUNTY, UTAH: BEGINNING 50 FEET SOUTH OF THE NORTHWEST CORNER OF LOT 6, THENCE EAST 130 FEET, THENCE NORTH 50 FEET, THENCE EAST 25 FEET; THENCE SOUTH 100 FEET; THENCE WEST 155 FEET; THENCE NORTH 50 FEET TO BEGINNING.

01-022-0027

WELLS FARGO BANK NORTHWEST NA

\$4,257.59

PART OF LOT 6, BLOCK 26, PLAT A, OGDEN CITY SURVEY, WEBER COUNTY, UTAH: BEGINNING AT THE NORTHWEST CORNER OF SAID LOT 6, AND RUNNING THENCE SOUTH ALONG THE WEST LINE OF SAID LOT, 50 FEET, THENCE EAST 130 FEET, THENCE NORTH 50 FEET TO THE NORTH LINE OF SAID LOT 6, THENCE WEST 130 FEET TO THE PLACE OF BEGINNING.

01-022-0028

WELLS FARGO BANK NORTHWEST NA

\$750.83

PART OF LOT 7, BLOCK 26, PLAT A, OGDEN CITY SURVEY, WEBER COUNTY, UTAH: BEGINNING AT A POINT ON THE SOUTH LINE OF 24TH STREET 233.34 FEET EAST (233.2 FEET EAST, RECORD) OF THE NORTHWEST CORNER OF SAID BLOCK 26, AND RUNNING THENCE SOUTH 00D00'10" WEST 120.01 FEET (SOUTH 120 FEET, RECORD); THENCE EAST 25.01 FEET (25 FEET, RECORD); THENCE NORTH 00D00'10" EAST 20.00 FEET (NORTH 20 FEET, RECORD); THENCE EAST 6.19 FEET TO THE EAST LINE OF SAID LOT 7; THENCE SOUTH 00D00'10" WEST 105.77 FEET ALONG SAID EAST LINE (SOUTH, RECORD) TO A POINT WHICH IS 128 FEET NORTH OF THE SOUTHEAST CORNER OF SAID LOT 7; THENCE NORTH 89D59'07" WEST 99.66 FEET (WEST 99.6 FEET, RECORD) TO THE EASTERLY LINE OF CANAL ALLEY; THENCE NORTH 01D42'57" EAST 205.87 FEET (NORTHEASTERLY, RECORD) ALONG THE EAST LINE OF CANAL ALLEY TO THE NORTH LINE OF LOT 7, SAID NORTH LINE BEING ALSO THE SOUTH LINE OF 24TH STREET; THENCE EAST 61.71 FEET TO THE PLACE OF BEGINNING.

01-022-0029

BAMBERGER COMPANY ETAL

\$65.58

PART OF LOT 7, BLOCK 26, PLAT A, OGDEN CITY SURVEY DESCRIBED AS FOLLOWS: BEGINNING AT A POINT 201.9 FEET SOUTH AND 165 FEET EAST OF THE NORTHWEST CORNER OF SAID BLOCK 26, AND RUNNING THENCE EAST 99 FEET MORE OR LESS TO THE EAST LINE OF SAID LOT 7, THENCE SOUTH ALONG THE EAST LINE OF SAID LOT 7, 65.88 FEET MORE OR LESS TO A POINT 4 RODS NORTH OF THE SOUTHEAST CORNER OF SAID LOT 7, THENCE WEST 116 FEET MORE OR LESS TO THE EAST LINE OF CANAL ALLEY, AS SURVEYED AND PLATTED BY OGDEN CITY, THENCE NORTHEASTERLY ALONG THE EAST LINE OF SAID CANAL ALLEY TO A POINT WEST OF THE POINT OF BEGINNING, THENCE EAST TO THE POINT OF BEGINNING.

01-022-0030

WELLS FARGO BANK NORTHWEST NA

\$76.80

PART OF LOT 7, BLOCK 26, PLAT A, OGDEN CITY SURVEY, DESCRIBED AS FOLLOWS: THE SOUTH 66 FEET OF SAID LOT 7, EXCEPT THAT PORTION OF SAID LOT LYING AND BEING IN CANAL ALLEY, WHICH IS ALSO DESCRIBED BY SURVEY AS FOLLOWS: BEGINNING AT THE SOUTHEAST CORNER OF SAID LOT 7, RUNNING THENCE WESTERLY

Tax Serial No.	Legal Description	Owner	Assessment
01-022-0031	<p>ALONG THE SOUTH LINE OF SAID LOT 7 TO THE EAST LINE OF CANAL ALLEY; THENCE NORTH 00D00'05" EAST 66 FEET, MORE OR LESS, TO A POINT 66 FEET NORTH FROM THE SOUTH LINE OF SAID LOT 7; THENCE SOUTH 89D59'07" EAST 116.27 FEET TO THE EAST LINE OF SAID LOT 7; THENCE SOUTH 00D00'10" WEST 66.01 FEET TO THE POINT OF BEGINNING.</p> <p>PART OF LOTS 7 AND 8, BLOCK 26, PLAT A, OGDEN CITY SURVEY, WEBER COUNTY, UTAH; AS FOLLOWS: BEGINNING AT A POINT 233.2 FEET EAST FROM THE NORTHWEST CORNER OF BLOCK 26, AND RUNNING THENCE EAST 125 FEET, THENCE SOUTH 100 FEET, THENCE WEST 100 FEET, THENCE SOUTH 20 FEET, THENCE WEST 25 FEET, THENCE NORTH 120 FEET TO THE PLACE OF BEGINNING.</p>	WELLS FARGO BANK NORTHWEST NA	\$131.03
01-022-0032	<p>PART OF LOTS 8 AND 9 BLOCK 26, PLAT A, OGDEN CITY SURVEY; BEGINNING AT A POINT 222.78 FEET WEST OF THE NORTHEAST CORNER OF BLOCK 26; AND RUNNING THENCE SOUTH 118.00 FEET; THENCE SOUTH 62D21'40" WEST 25.06 FEET, WHICH POINT IS ALSO WEST 244.78 FEET AND SOUTH 130.00 FEET OF THE NORTHEAST CORNER OF BLOCK 26, THENCE SOUTH 36.00 FEET; THENCE WEST 128.41 FEET; THENCE NORTH 18.00 FEET, THENCE WEST 23.40 FEET, THENCE NORTH 48.00 FEET; THENCE EAST 93.81 FEET; THENCE NORTH 100.00 FEET; THENCE EAST 80.00 FEET TO THE POINT AND PLACE OF BEGINNING.</p> <p>SUBJECT TO AND TOGETHER WITH RIGHTS-OF-WAY.</p>	MILLER, THOMAS J &	\$753.74
01-022-0035	<p>PART OF LOTS 1, 2, 8, 9 AND ALL OF 10, BLOCK 26, PLAT A, OGDEN CITY SURVEY; BEGINNING AT THE NORTHEAST CORNER OF BLOCK 26, PLAT A, OGDEN CITY SURVEY THEREOF AT THE INTERSECTION OF THE SOUTHERLY SIDE OF 24TH STREET WITH THE WESTERLY SIDE OF ADAMS AVE, THENCE SOUTHERLY ALONG THE WESTERLY SIDE OF ADAMS AVE SOUTH 0D58' WEST 469.00 FEET, THENCE WESTERLY, NORTHERLY AND WESTERLY THE FOLLOWING COURSES AND DISTANCES: NORTH 89D02' WEST 155.00 FEET NORTH 0D58' EAST 124.00 FEET, NORTH 89D02' WEST 18.00 FEET; THENCE NORTH 0D58' EAST 16.50 FEET, NORTH 89D02' WEST 223.38 FEET TO A CORNER, THENCE NORTHERLY, EASTERLY, NORTHERLY AND EASTERLY THE FOLLOWING COURSES AND DISTANCES NORTH 0D58' EAST 180.50 FEET, SOUTH 89D02' EAST 23.40 FEET, SOUTH 0D58' WEST 18.00 FEET, SOUTH 89D02' EAST 128.41 FEET, NORTH 0D58' EAST 36.00 FEET, NORTH 62D21'40" EAST 25.06 FEET, NORTH 0D28' EAST 118.00 FEET TO THE SOUTHERLY SIDE OF 24TH STREET, THENCE EASTERLY ALONG THE SOUTHERLY SIDE OF 24TH STREET, SOUTH 89D02' EAST 222.78 FEET TO THE POINT AND PLACE OF BEGINNING.</p> <p>TOGETHER WITH AND EASEMENT FOR THE RIGHT OF INGRESS AND EGRESS FROM PARCEL 1 TO 25TH STREET LOCATED IN A PART OF LOT 2, BLOCK 26, PLAT A, OGDEN CITY SURVEY; BEGINNING ON THE</p>	ADAMS AVENUE PROPERTIES LC	\$4,706.21

01-022-0035 PAGE 147

EASTERLY SIDE THEREOF AT A POINT THE FOLLOWING COURSES AND DISTANCES SOUTHERLY AND WESTERLY FROM THE NORTHEAST CORNER OF BLOCK 26, AT INTERSECTION OF THE SOUTHERLY SIDE OF 24TH STREET WITH THE WESTERLY SIDE OF ADAMS AVE, SOUTH 0D58' WEST 469.00 FEET AND NORTH 89D02' WEST 149.50 FEET, THENCE SOUTHERLY, WESTERLY AND NORTHERLY THE FOLLOWING COURSES AND DISTANCES: SOUTH 0D58' WEST 198.50 FEET TO THE NORTHERLY SIDE OF 25TH STREET, NORTH 89D02' WEST 20.00 FEET ALONG THE NORTHERLY SIDE OF 25TH STREET, NORTH 0D58' EAST 150.00 FEET, NORTH 89D02' WEST 5.50 FEET, NORTH 0D58' EAST 130.50 FEET, NORTH 89D02' WEST 4.50 FEET, NORTH 0D58' EAST 24.00 FEET, NORTH 56D49'10" WEST 33.77 FEET, THENCE EASTERLY, SOUTHERLY, AND EASTERLY THE FOLLOWING COURSES AND DISTANCES ALONG PROPERTY LINE OF "RAMADA INN" SOUTH 89D02' EAST 53.07 FEET, SOUTH 0D58' WEST 124.00 FEET, SOUTH 89D02' EAST 5.50 FEET TO THE POINT AND PLACE OF BEGINNING.
 A RIGHT OF INGRESS AND EGRESS FROM PARCEL 1 TO THE JOINT PARKING AREA LOCATED IN A PART OF LOTS 8 & 9, BLOCK 26, PLAT "A", OGDEN CITY SURVEY: BEGINNING AT NORTHEAST CORNER THEREOF, THE FOLLOWING COURSES AND DISTANCES, WESTERLY AND SOUTHERLY FROM THE NORTHEAST CORNER OF BLOCK 26 AT INTERSECTION OF THE SOUTHERLY SIDE OF 24TH STREET WITH THE WESTERLY SIDE OF ADAMS AVE, NORTH 89D02' WEST 222.78 FEET, SOUTH 0D58' WEST 118.0 FEET, SOUTH 62D21'40" WEST 25.06 FEET, THENCE SOUTHERLY WESTERLY, SOUTHERLY WESTERLY, NORTHERLY AND EASTERLY THE FOLLOWING COURSES AND DISTANCES: SOUTH 0D58' WEST 18.0 FEET, NORTH 89D02' WEST 44.66 FEET, SOUTH 0D58' WEST 18.00 FEET, NORTH 89D02' WEST 20.00 FEET, NORTH 0D58' EAST 18.00 FEET, NORTH 89D02' WEST 43.75 FEET, SOUTH 0D58' WEST 18.0 FEET, NORTH 89D02' WEST 20.0 FEET, NORTH 0D58' EAST 36.0 FEET, SOUTH 89D02' EAST 128.41 FEET TO THE POINT AND PLACE OF BEGINNING.

01-022-0036

ADAMS AVENUE PROPERTIES L C

\$14.72

PART OF LOT 2, BLOCK 26, PLAT "A", OGDEN CITY SURVEY: BEGINNING AT A POINT 173.00 FEET NORTH 89D02' WEST AND 11.25 FEET SOUTH 0D58' WEST FROM THE NORTHEAST CORNER OF LOT 1 IN SAID BLOCK 26, AND RUNNING THENCE SOUTH 89D02' EAST 18.00 FEET; THENCE SOUTH 0D58' WEST 124.50 FEET; THENCE NORTH 89D02' WEST 18.00 FEET; THENCE NORTH 0D58' EAST 124.50 FEET TO THE POINT OF BEGINNING.

01-023-0005

CHOURNAS, GUS

\$294.53

PART OF LOT 6, BLOCK 27, PLAT A, OGDEN CITY SURVEY, WEBER COUNTY, UTAH: BEGINNING AT THE NORTHWEST CORNER OF SAID LOT 6, AND RUNNING THENCE SOUTH 123 FEET; THENCE EAST 99 FEET; THENCE NORTH 123 FEET; THENCE WEST 99 FEET TO THE PLACE OF BEGINNING.
 ALSO: PART OF LOTS 5 AND 6, BLOCK 27, PLAT A, OGDEN CITY

Tax Serial No.	Legal Description	Owner	Assessment
01-026-0030	SURVEY: BEGINNING AT THE NORTHWEST CORNER OF SAID LOT 5, AND RUNNING THENCE NORTH 10 FEET; THENCE EAST 129 FEET; THENCE SOUTH 58 FEET; THENCE WEST 129 FEET; THENCE NORTH 48 FEET TO THE PLACE OF BEGINNING. PART OF LOT 6, BLOCK 30, PLAT A, OGDEN CITY SURVEY, WEBER COUNTY, UTAH: BEGINNING AT A POINT 206.2 FEET SOUTH OF THE NORTHWEST CORNER OF SAID LOT 6, SAID POINT BEING ON THE WEST LINE OF SAID LOT, RUNNING THENCE NORTH ALONG WEST LINE OF SAID LOT, 50 FEET; THENCE EAST 132 FEET, MORE OR LESS, TO THE EAST LINE OF SAID LOT 6, THENCE SOUTH 50 FEET, THENCE WEST 132 FEET, MORE OR LESS, TO THE PLACE OF BEGINNING.	CHRISTENSEN, LAYNE	\$148.02
01-026-0031	COMMENCING AT A POINT 119.35 FEET SOUTH FROM THE NORTHWEST CORNER OF LOT 6, BLOCK 30, PLAT A, OGDEN CITY SURVEY, WEBER COUNTY, UTAH; AND RUNNING THENCE SOUTH 36.85 FEET; THENCE EAST 132.00 FEET, MORE OR LESS, TO THE EAST LINE OF SAID LOT 6; THENCE NORTH 36.85 FEET; THENCE WEST 132 FEET; MORE OR LESS, TO THE PLACE OF BEGINNING. (BOOK 1656 PAGE 1268)	B & J HOMES	\$43.37
01-026-0032	PART OF LOT 6, BLOCK 30, PLAT A, OGDEN CITY SURVEY, WEBER COUNTY, UTAH: BEGINNING AT A POINT 82.5 FEET SOUTH FROM THE NORTHWEST CORNER OF SAID LOT 6, AND RUNNING THENCE SOUTH 36.85 FEET; THENCE EAST 132 FEET, MORE OR LESS, TO THE EAST LINE OF SAID LOT 6; THENCE NORTH 36.85 FEET; THENCE WEST 132 FEET, MORE OR LESS, TO THE PLACE OF BEGINNING.	B & J HOMES	\$46.07
01-026-0033	PART OF LOT 6, BLOCK 30, PLAT A, OGDEN CITY SURVEY, WEBER COUNTY, UTAH: BEGINNING AT THE NORTHWEST CORNER OF SAID LOT 6, AND RUNNING THENCE SOUTH 5 RODS; THENCE EAST 8 RODS; THENCE NORTH 5 RODS; THENCE WEST 8 RODS TO THE PLACE OF BEGINNING.	B & J HOMES	\$125.74
01-027-0001	PART OF LOT 1 AND 10, BLOCK 31, PLAT A, OGDEN CITY SURVEY, WEBER COUNTY, UTAH: BEGINNING AT THE SOUTHEAST CORNER OF SAID LOT 1; RUNNING THENCE WEST 123.46 FEET; THENCE NORTH 125.80 FEET; THENCE WEST 41.65 FEET THENCE NORTH 88.70 FEET TO A POINT 3 RODS SOUTH OF THE NORTH LINE OF SAID LOT 10; THENCE EAST 165 FEET; THENCE SOUTH 214.5 FEET TO THE PLACE OF BEGINNING. TOGETHER WITH A RIGHT-OF-WAY OVER THE FOLLOWING DESCRIBED PROPERTY: BEGINNING AT A POINT 3 RODS SOUTH OF THE NORTHEAST CORNER OF SAID LOT 10; RUNNING THENCE WEST 66 FEET; THENCE NORTH 12 FEET; THENCE EAST 66 FEET; THENCE SOUTH 12 FEET TO THE PLACE OF BEGINNING.	LARKIN AND SONS MORTUARY	\$1,357.42

Tax Serial No.	Legal Description	Owner	Assessment
01-027-0002	PART OF LOTS 1-3 INCLUSIVE, AND PART OF LOT 10, BLOCK 31, PLAT A, OGDEN CITY SURVEY, WEBER COUNTY, UTAH; BEGINNING AT THE SOUTHWEST CORNER OF SAID LOT 1, RUNNING THENCE WEST 1.6 FEET ALONG THE SOUTH LINE OF SAID LOT 2 TO THE WEST LINE OF WEBER CENTER, A CONDOMINIUM PROJECT; THENCE NORTHERLY ALONG SAID EAST LINE 175.178 FEET; THENCE EAST 1.6 FEET TO THE WEST LINE OF SAID LOT 10; THENCE SOUTH 0.678 FEET, MORE OR LESS, TO THE SOUTHWEST CORNER OF OGDEN CITY PROPERTY (BOOK 2023, PAGE 656); THENCE EAST ALONG THE SOUTH LINE OF SAID OGDEN CITY PROPERTY 85 FEET; THENCE SOUTH 11.00 FEET; THENCE EAST ALONG SAID SOUTH LINE 80.00 FEET, MORE OR LESS, TO A POINT 165.25 FEET WEST OF THE EAST LINE OF SAID LOT 10; THENCE SOUTH 163.50 FEET TO THE SOUTH LINE OF SAID LOT 1; THENCE WEST 165.00 FEET ALONG SAID SOUTH LINE TO THE POINT OF BEGINNING. E#1752091 2116-2233	SEVEN SYNDICATE L C	\$201.64
01-027-0004	PART OF LOTS 3 AND 10, BLOCK 31, PLAT A, OGDEN CITY SURVEY, WEBER COUNTY, UTAH; BEGINNING AT A POINT 165 FEET WEST FROM THE NORTHEAST CORNER OF SAID LOT 10; RUNNING THENCE WEST 166.6 FEET; THENCE SOUTH 49.672 FEET, THENCE EAST 1.60 FOOT; THENCE SOUTH 40.5 FEET, THENCE EAST 81.98 FEET, THENCE SOUTH 11 FEET; THENCE EAST 80 FEET; THENCE NORTH 100.5 FEET TO THE POINT OF BEGINNING. (BOOK 1656 PAGE 1268)	SEVEN SYNDICATE L C	\$116.16
01-027-0013	PART OF LOT 4, BLOCK 31, PLAT A, OGDEN CITY SURVEY, WEBER COUNTY, UTAH; BEGINNING AT A POINT 46 FEET NORTH OF THE SOUTHWEST CORNER OF SAID LOT 4; RUNNING THENCE NORTH 22 FEET, THENCE EAST 150 FEET, THENCE SOUTH 22 FEET, THENCE WEST 150 FEET TO THE PLACE OF BEGINNING.	CHARLES WOODMANSEE ESTATE	\$368.85
01-027-0014	PART OF LOT 4, BLOCK 31, PLAT A, OGDEN CITY SURVEY, WEBER COUNTY, UTAH; BEGINNING AT A POINT 107 FEET 4 INCHES NORTH FROM THE SOUTHWEST CORNER OF SAID LOT 4, RUNNING THENCE EAST 132 FEET, THENCE NORTH 8 INCHES, THENCE EAST 4 RODS, THENCE NORTH 24.75 FEET, MORE OR LESS, TO THE NORTH LINE OF SAID LOT 4, THENCE WEST 12 RODS TO THE NORTHWEST CORNER OF SAID LOT 4, THENCE SOUTH 25 FEET 5 INCHES, MORE OR LESS, TO THE PLACE OF BEGINNING.	SECRET GARDEN & RECEPTION	\$479.28
01-027-0016	COMMENCING AT THE SOUTHWEST CORNER OF LOT 5, BLOCK 31, PLAT A, OGDEN CITY SURVEY, WEBER COUNTY, UTAH; THENCE NORTH 59.4 FEET; THENCE EAST 181.5 FEET; THENCE NORTH 72.6 FEET; THENCE EAST 45.5 FEET; THENCE SOUTH 132 FEET; THENCE WEST 227 FEET TO THE PLACE OF BEGINNING. SUBJECT TO A RIGHT-OF-WAY COMMENCING 181.5 FEET EAST OF	SCHEITTLER FAMILY L L C	\$868.22

THE NORTHWEST CORNER OF SAID LOT 5, BLOCK 31, PLAT A, OGDEN CITY SURVEY, WEBER COUNTY, UTAH; THENCE EAST 45.5 FEET; THENCE SOUTH 132 FEET; THENCE WEST 6 FEET THENCE NORTH 117 FEET; THENCE WEST 39.5 FEET; THENCE NORTH 15 FEET TO THE PLACE OF BEGINNING.

TOGETHER WITH A RIGHT-OF-WAY COMMENCING 227 FEET EAST OF THE NORTHWEST CORNER OF LOT 6, BLOCK 31, PLAT A, OGDEN CITY SURVEY, WEBER COUNTY, UTAH; THENCE EAST 5 FEET; THENCE SOUTH 132 FEET; THENCE EAST 1 FOOT; THENCE SOUTH 132 FEET THENCE WEST 6 FEET; THENCE NORTH 132 FEET; THENCE WEST 5 FEET; THENCE NORTH 123 FEET; THENCE 9 FEET, MORE OR LESS, IN A

NORTHEASTERLY DIRECTION TO THE PLACE OF BEGINNING. SUBJECT TO THE CHANGE IN SAID RIGHT-OF-WAY SET OUT IN THE DEED OF EZRA WILLIAMS AND HENRIETTA E WILLIAMS, DATED SEPTEMBER 19, 1902, AND RECORDED IN BOOK 42 OF DEEDS, PAGE 283.

01-027-0017

R J POWERS L L C

\$560.22

BEGINNING AT A POINT 26 FEET 4 INCHES SOUTH OF THE NORTHWEST CORNER OF LOT 5, BLOCK 31, PLAT A, OGDEN CITY SURVEY, WEBER COUNTY, UTAH; AND RUNNING THENCE EAST 181.5 FEET, THENCE SOUTH 46 FEET 4 INCHES, THENCE WEST 181.5 FEET; THENCE NORTH 46 FEET 4 INCHES TO THE PLACE OF BEGINNING.

WITH A RIGHT-OF-WAY OVER THE FOLLOWING: BEGINNING AT A POINT 222 FEET EAST OF THE NORTHWEST CORNER OF LOT 6,

BLOCK 31, RUNNING THENCE EAST 10 FEET; THENCE SOUTH 147 FEET; THENCE WEST 50.5 FEET; THENCE SOUTH 11 FEET 4 INCHES; THENCE WEST 15 FEET; THENCE NORTH 26 FEET 4 INCHES; THENCE EAST 55.5 FEET TO A POINT DUE SOUTH OF BEGINNING; THENCE NORTH 132 FEET TO THE PLACE OF BEGINNING.

TOGETHER WITH A RIGHT OF WAY (BOOK 1629 PAGE 533).

01-027-0018

KELLER, DAVID M

\$269.34

PART OF LOT 5, BLOCK 31, PLAT A, OGDEN CITY SURVEY, WEBER COUNTY, UTAH; BEGINNING AT THE NORTHWEST CORNER OF SAID LOT 5; RUNNING THENCE EAST 181.5 FEET; THENCE SOUTH 26 FEET 4 INCHES; THENCE WEST 181.5 FEET; THENCE NORTH 26 FEET 4 INCHES TO THE PLACE OF BEGINNING.

WITH A RIGHT-OF-WAY OVER THE FOLLOWING: BEGINNING AT A POINT 222 FEET EAST OF THE NORTHWEST CORNER OF LOT 6, SAID

BLOCK 31; RUNNING THENCE EAST 10 FEET; THENCE SOUTH 147 FEET; THENCE WEST 50.5 FEET, MORE OR LESS, TO THE EAST LINE OF THE FIRST ABOVE DESCRIBED LAND; THENCE NORTH 15 FEET; THENCE EAST 40.5 FEET, MORE OR LESS, TO A POINT DUE SOUTH OF THE PLACE OF BEGINNING; THENCE NORTH 132 FEET TO THE PLACE OF BEGINNING.

GRANTORS RESERVING, HOWEVER, A RIGHT-OF-WAY OVER THE EAST 15 FEET OF THE FIRST ABOVE DESCRIBED TRACT OF LAND.

SUBJECT TO A RIGHT OF WAY (BOOK 1629 PAGE 533).

01-027-0020

CLARK REAL ESTATE COMPANY

\$819.29

Tax Serial No.	Legal Description	Owner	Assessment
01-027-0022	<p>PART OF LOT 6, BLOCK 31, PLAT A, OGDEN CITY SURVEY, WEBER COUNTY, UTAH: BEGINNING AT THE SOUTHWEST CORNER OF SAID LOT 6; RUNNING THENCE EAST 227 FEET; THENCE NORTH 52 FEET; THENCE WEST 227 FEET; THENCE SOUTH 52 FEET TO THE PLACE OF BEGINNING.</p> <p>TOGETHER WITH A PERPETUAL RIGHT-OF-WAY FOR ALL PURPOSES OF INGRESS AND EGRESS, OVER AND UPON THE FOLLOWING DESCRIBED LAND: BEGINNING AT A POINT 222 FEET EAST FROM THE NORTHWEST CORNER OF SAID LOT 6, SAID BLOCK 31; RUNNING THENCE SOUTH 132 FEET, MORE OR LESS, TO THE SOUTH LINE OF SAID LOT 6; THENCE EAST 10 FEET; THENCE NORTH 132 FEET, MORE OR LESS, TO THE NORTH LINE OF SAID LOT 6; THENCE WEST 10 FEET TO THE PLACE OF BEGINNING.</p>	ZIONS FIRST NATIONAL BANK	\$5,679.45
01-027-0024	<p>PART OF LOT 6, BLOCK 31, PLAT A, OGDEN CITY SURVEY, WEBER COUNTY, UTAH: COMMENCING AT A POINT 227 FEET EAST OF THE NORTHWEST CORNER OF SAID LOT, AND RUNNING THENCE EAST 31 FEET; THENCE SOUTH 8 RODS; THENCE WEST 31 FEET; THENCE NORTH 8 RODS TO THE PLACE OF BEGINNING.</p> <p>SUBJECT HOWEVER TO A RIGHT-OF-WAY OVER THE WEST 5 FEET OF THE ABOVE DESCRIBED REAL ESTATE.</p> <p>TOGETHER WITH ALL RIGHTS-OF-WAY APPURTENANT THERETO.</p> <p>PART OF LOT 5, BLOCK 31, PLAT A, OGDEN CITY SURVEY, WEBER COUNTY, UTAH: BEGINNING AT A POINT 227 FEET EAST FROM THE NORTHWEST CORNER OF SAID LOT 5, AND RUNNING THENCE EAST 34 FEET; THENCE SOUTH 108 FEET; THENCE EAST 32 FEET; THENCE SOUTH 24 FEET, TO THE SOUTH LINE OF LOT 5; THENCE WEST 66 FEET ALONG SAID SOUTH LINE OF LOT 5; THENCE NORTH 132 FEET TO THE POINT OF BEGINNING.</p> <p>SUBJECT TO A RIGHT-OF-WAY OVER THE WEST 6 FEET OF THE ABOVE DESCRIBED PROPERTY.</p> <p>TOGETHER WITH ALL RIGHTS-OF-WAY APPURTENANT THERETO.</p> <p>PART OF LOT 4, BLOCK 31, PLAT A, OGDEN CITY SURVEY, WEBER COUNTY, UTAH: BEGINNING AT A POINT 194 FEET EAST OF THE SOUTHWEST CORNER OF SAID LOT 4, AND RUNNING THENCE NORTH 0D58' EAST 108 FEET; THENCE SOUTH 89D02' EAST TO EAST LINE OF WATER</p>	SCHEITTLER FAMILY L L C	\$333.02

Tax Serial No.	Legal Description	Owner	Assessment
01-027-0025	<p>SECT; THENCE NORTHERLY ALONG THE EAST LINE OF THE WATER SECT, TO THE NORTH LINE OF SAID LOT; THENCE EAST 66 FEET, MORE OR LESS, TO A POINT 66 FEET WEST FROM THE NORTHEAST CORNER OF SAID LOT 4; THENCE SOUTH 132 FEET TO THE SOUTH LINE OF SAID LOT; THENCE WEST 69 FEET, MORE OR LESS, TO THE PLACE OF BEGINNING.</p> <p>EXCEPTING FROM THE ABOVE DESCRIBED PARCEL OF LAND ANY PORTION THEREOF CONVEYED IN DEED RECORDED IN BOOK 44 OF DEEDS, PAGE 50 RECORDS OF WEBER COUNTY, UTAH.</p>	TRADE ASSETS LLC	\$232.22
01-027-0027	<p>PART OF LOT 1, BLOCK 31, PLAT A, OGDEN CITY SURVEY, WEBER COUNTY, UTAH: BEGINNING AT A POINT NORTH 89D02' WEST 165.11 FEET FROM THE SOUTHEAST CORNER OF SAID LOT 1; RUNNING THENCE NORTH 0D58' EAST 125.80 FEET TO AN EXISTING CONCRETE WALL; THENCE SOUTH 89D02' EAST 41.65 FEET; THENCE SOUTH 0D58' WEST 125.80 FEET ALONG THE EAST SIDE OF AN EXISTING BUILDING; THENCE NORTH 89D02' WEST 41.65 FEET TO THE POINT OF BEGINNING.</p>	ZIONS UTAH BANCORPORATION	\$188.82
01-027-0028	<p>PART OF LOT 6, BLOCK 31, PLAT A, OGDEN CITY SURVEY, WEBER COUNTY, UTAH: BEGINNING AT THE NORTHEAST CORNER OF SAID LOT 6; AND RUNNING THENCE WEST 72 FEET; THENCE SOUTH 132 FEET; THENCE EAST 72 FEET; THENCE NORTH 132 FEET TO THE PLACE OF BEGINNING.</p>	SEVEN SYNDICATE L C	\$1,240.40
01-027-0039	<p>PART OF BLOCK 31, PLAT "A", OGDEN CITY SURVEY: WEBER COUNTY UTAH; BEGINNING AT THE NORTHEAST CORNER OF SAID BLOCK 31, RUNNING THENCE SOUTH 264.00 FEET, THENCE WEST 165 FEET, THENCE SOUTH 16.5 FEET, THENCE EAST 165 FEET, THENCE SOUTH 66 FEET, THENCE WEST 165.25 FEET, THENCE SOUTH 49.5 FEET, THENCE WEST 231 FEET, MORE OR LESS, TO A POINT 66 FEET WEST OF THE SOUTH EAST CORNER OF LOT 4, BLOCK 31, THENCE NORTH 132.67 FEET TO THE NORTH LINE OF SAID LOT 4, THENCE EAST 28.51 FEET TO A POINT 293 FEET EAST OF THE SOUTHWEST CORNER OF LOT 5, BLOCK 31, THENCE NORTH 24.00 FEET, THENCE WEST 32.00 FEET, THENCE NORTH 108.67 FEET TO THE NORTH LINE OF SAID LOT 5, THENCE EAST 69.49 FEET TO THE NORTHEAST CORNER OF SAID LOT 5, THENCE NORTH 132.67 FEET, TO THE NORTHWEST CORNER OF SAID LOT 7, BLOCK 31, THENCE EAST 330.49 FEET, TO THE PLACE OF BEGINNING. (BOOK 1656 PAGE 1268)</p>	LARKIN AND SONS MORTUARY	\$150.58

401

COUNTY, UTAH: BEGINNING AT THE NORTHEAST CORNER OF SAID LOT 10; RUNNING THENCE SOUTH 3 RODS; THENCE WEST 10 RODS; THENCE NORTH 3 RODS; THENCE EAST 10 RODS TO THE PLACE OF BEGINNING.
 SUBJECT, HOWEVER, TO THE RIGHT-OF-WAY MENTIONED AND DESCRIBED IN THAT CERTAIN DEED GIVEN BY Z ASTELL TO EM LIBBY SCHANENBACK AND RECORDED IN BOOK "S" OF DEEDS, WEBER COUNTY RECORDS, PAGE 599, SAID RIGHT-OF-WAY BEING 12 FEET NORTH AND SOUTH 60 FEET EAST AND WEST ON THE SOUTH SIDE OF THE ABOVE DESCRIBED LAND.

\$265.57

SONGER, STEVE ETAL

01-027-0041

PART OF LOT 4, BLOCK 31, PLAT "A", OGDEN CITY SURVEY, WEBER COUNTY, UTAH: BEGINNING AT A POINT 25 FEET 5 INCHES SOUTH OF THE NORTHWEST CORNER OF SAID LOT 4, RUNNING THENCE EAST 132 FEET; THENCE NORTH 8 INCHES, THENCE EAST 18 FEET, THENCE SOUTH 20 FEET 4 INCHES, THENCE WEST 150 FEET, THENCE NORTH 19 FEET 8 INCHES TO THE POINT OF BEGINNING.

\$263.46

SONGER, STEVE ETAL

01-027-0042

PART OF LOT 4, BLOCK 31, PLAT A, OGDEN CITY SURVEY, DESCRIBED AS FOLLOWS: BEGINNING AT A POINT 68 FEET NORTH OF THE SOUTHWEST CORNER OF SAID LOT, RUNNING THENCE NORTH ALONG THE WEST LINE OF SAID LOT 4 A DISTANCE OF 19 FEET 8 INCHES TO CENTER OF DIVIDING WALL, THENCE EAST ALONG CENTER OF WALL 150 FEET, THENCE SOUTH 19 FEET 8 INCHES TO A POINT EAST OF BEGINNING, THENCE WEST TO BEGINNING.

\$3,825.79

OLD POST OFFICE L C

01-029-0001

PART OF LOTS 1 AND 10, BLOCK 33, PLAT "A", OGDEN CITY SURVEY: BEGINNING AT THE SOUTHEAST CORNER OF SAID LOT 1, AND RUNNING THENCE NORTH 249.00 FEET; THENCE WEST 165 FEET; THENCE NORTH 15.00 FEET TO THE NORTH LINE OF LOT 10; THENCE WEST 73.25 FEET TO A POINT 91.75 FEET EAST OF THE WEST LINE OF SAID LOT; THENCE SOUTH 264 FEET TO THE SOUTH LINE OF LOT 1; THENCE EAST 238.25 FEET, MORE OR LESS, TO BEGINNING.

\$346.40

CRUTTENDEN, C LEE

01-029-0002

PART OF LOTS 1 AND 10, BLOCK 33, PLAT 1, OGDEN CITY SURVEY, WEBER COUNTY, UTAH: BEGINNING AT A POINT 44.75 FEET EAST FROM THE SOUTHWEST CORNER OF THE SAID LOT 1, AND RUNNING THENCE EAST 47 FEET; THENCE NORTH 16 RODS; THENCE WEST 47 FEET; THENCE SOUTH 16 RODS TO THE PLACE OF BEGINNING.

\$822.73

CRUTTENDEN, C LEE

01-029-0003

PART OF LOTS 1 AND 10, BLOCK 33, PLAT A, OGDEN CITY SURVEY, WEBER COUNTY, UTAH: BEGINNING AT THE SOUTHWEST CORNER OF SAID LOT 1 AND RUNNING THENCE EAST 44.75 FEET; THENCE NORTH 16 RODS; THENCE WEST 44.75 FEET; THENCE SOUTH 16 RODS TO THE PLACE OF BEGINNING.

Tax Serial No.	Legal Description	Owner	Assessment
01-029-0004	<p>THAT CERTAIN PIECE OR PARCEL OF LAND IN OGDEN CITY, WEBER COUNTY, UTAH; PARTICULARLY DESCRIBED AS FOLLOWS: BEGINNING AT THE SOUTHEAST CORNER OF LOT 2, BLOCK 33, PLAT A, OGDEN CITY SURVEY, WEBER COUNTY, UTAH, AND RUNNING THENCE NORTH 182.6 FEET; THENCE WEST 70 FEET; SOUTH 181.5 FEET; THENCE EAST 70 FEET TO THE PLACE OF BEGINNING.</p>	NELSON, IRENE	\$345.01
01-029-0005	<p>PART OF LOTS 2 AND 3, BLOCK 33, PLAT A, OGDEN CITY SURVEY, WEBER COUNTY, UTAH; MORE PARTICULARLY DESCRIBED AS FOLLOWS TO-WIT: BEGINNING AT A POINT 70 FEET WEST OF THE SOUTHEAST CORNER OF SAID LOT 2, AND RUNNING THENCE NORTH ALONG A CERTAIN OLD FENCE CONSISTING OF POSTS WITH TIMBER EXTENDING FROM POST TO POST AND ONE INCH BOARDS ON SAID TIMBERS EXTENDING FROM THE GROUND UPWARD, 183.6 FEET, MORE OR LESS, TO A CERTAIN OLD AND SIMILAR FENCE RUNNING EAST AND WEST, THENCE WEST ALONG SAID LAST NAMED FENCE 96.4 FEET TO A CERTAIN OTHER SIMILAR OLD FENCE RUNNING NORTHERLY AND SOUTHERLY, THENCE ALONG SAID LAST NAMED FENCE SOUTHERLY TO A POINT 100 FEET NORTH OF THE NORTH LINE OF TWENTY-FOURTH STREET, THENCE SOUTH 100 FEET TO A POINT ON THE NORTH LINE OF TWENTY-FOURTH STREET, 95.66 FEET WEST OF THE PLACE OF BEGINNING, THENCE EAST ALONG SAID NORTH LINE OF TWENTY-FOURTH STREET 95.66 FEET TO THE PLACE OF BEGINNING. EXCEPT THE WEST 0.66 FEET OF THE SOUTH 100 FEET THEREOF.</p>	WESTERN COLONY INN L L C	\$676.32
01-029-0006	<p>PART OF LOTS 2 AND 3, BLOCK 33, PLAT A, OGDEN CITY SURVEY, WEBER COUNTY, UTAH, PARTICULARLY DESCRIBED AS FOLLOWS: COMMENCING AT A POINT 10 RODS WEST FROM THE SOUTHEAST CORNER OF SAID LOT 2; THENCE NORTH 165 FEET; THENCE WEST 29 FEET 3 INCHES; THENCE SOUTH 165 FEET; THENCE EAST 29 FEET 3 INCHES TO THE PLACE OF BEGINNING.</p> <p>ALSO: THE WEST 0.66 FEET OF THE SOUTH 100 FEET OF THE PREMISES LYING IMMEDIATELY EAST FROM THE FIRST ABOVE DESCRIBED PREMISES THE SAME BEING OCCUPIED BY THE EAST WALL OF THE 2 STORY BRICK BUILDING LOCATED ON THE ABOVE DESCRIBED LANDS.</p>	RICHARDS FAMILY, THE	\$320.40
01-029-0007	<p>PART OF LOTS 2 AND 3, BLOCK 33, PLAT A, OGDEN CITY SURVEY, WEBER COUNTY, UTAH: BEGINNING AT A POINT 93 FEET 9 INCHES EAST OF THE SOUTHWEST CORNER OF SAID LOT 2, RUNNING THENCE NORTH 65 FEET; THENCE EAST 28 FEET; THENCE SOUTH 65 FEET; THENCE WEST 28 FEET TO PLACE OF BEGINNING.</p> <p>TOGETHER WITH A RIGHT-OF-WAY OVER THE FOLLOWING DESCRIBED TRACT OF LAND, SITUATE IN LOTS 2 AND 3, BLOCK 33, PLAT A, OGDEN CITY SURVEY: BEGINNING AT A POINT 65 FEET NORTH AND 99 FEET 9 INCHES EAST OF THE SOUTHWEST CORNER OF SAID LOT 2; THENCE EAST 16 FEET; THENCE NORTH 110 FEET; THENCE WEST 115 FEET 9 INCHES; THENCE SOUTH 10 FEET; THENCE EAST 99 FEET 3</p>	LAFLEUR, HAL A & WF	\$182.74

Tax Serial No.	Legal Description	Owner	Assessment
01-029-0008	INCHES; THENCE SOUTH 100 FEET TO PLACE OF BEGINNING. PART OF LOTS 2 AND 3, BLOCK 33, PLAT A, OGDEN CITY SURVEY, WEBER COUNTY, UTAH: BEGINNING AT A POINT 11 RODS 15 FEET AND 6 INCHES WEST OF THE SOUTHEAST CORNER OF SAID LOT 2, RUNNING THENCE NORTH 155.99 FEET, THENCE NORTH 89D02'00" WEST 58.27 FEET; THENCE SOUTH 71 FEET AND 7 INCHES, THENCE WEST 2 FEET, THENCE SOUTH 84 FEET AND 5 INCHES TO A POINT ON THE SOUTH LINE OF SAID LOT 2 WHICH IS 77 FEET 9 INCHES EAST OF THE SOUTHWEST CORNER OF SAID LOT 2, THENCE EAST 16 FEET, THENCE NORTH 65 FEET, THENCE EAST 28 FEET, THENCE SOUTH 65 FEET, THENCE EAST TO THE PLACE OF BEGINNING. THIS CONVEYANCE IS SUBJECT TO RIGHT-OF-WAY HERETOFORE GRANTED WILLIAM JENKINS ON THE 10 FEET RUNNING EAST FROM LINCOLN AVENUE 4 RODS 13 FEET AND 9 INCHES. SUBJECT TO RIGHT-OF-WAY GRANTED TO MAYME RICHARDSON.	CE HOLDINGS 100	\$237.26
01-029-0009	PART OF LOT 2, BLOCK 33, PLAT A, OGDEN CITY SURVEY ACCORDING TO THE RECORDED PLAT THEREOF: BEGINNING AT THE SOUTHWEST CORNER OF SAID LOT 2 AND RUNNING THENCE SOUTH 89D09' EAST 77.75 FEET; THENCE NORTH 84 FEET 5 INCHES, THENCE WEST 4.00 FEET, THENCE IN A SOUTHWESTERLY DIRECTION TO A POINT WHICH IS NORTH 0D58' EAST 62.95 FEET AND SOUTH 89D32' EAST 69.2 FEET FROM THE SOUTHWEST CORNER OF SAID LOT 2, RUNNING THENCE NORTH 89D32' WEST 69.2 FEET, THENCE SOUTH 0D58' WEST 62.95 FEET TO THE POINT OF BEGINNING.	LAFLEUR, HAL A & WF	\$282.73
01-029-0010	PART OF LOTS 2 AND 3 IN BLOCK 33 IN PLAT A OF OGDEN CITY SURVEY; BEGINNING 62.95 FEET NORTH FROM THE SOUTHWEST CORNER LOT 2, BLOCK 33, PLAT A OF OGDEN CITY SURVEY: THENCE NORTH 53 FEET 1.6 INCHES; THENCE EAST 79 FEET 8 INCHES, SOUTH 30 FEET 4 INCHES WEST 6 FEET SOUTHWEST 20.88 FEET TO A POINT SOUTH 89D32' EAST OF BEGINNING; THENCE NORTH 89D32' WEST TO BEGINNING.	CE HOLDINGS 100	\$30.32
01-029-0015	PART OF LOTS 8 AND 9, BLOCK 33, PLAT A, OGDEN CITY SURVEY, WEBER COUNTY, UTAH: BEGINNING AT THE SOUTHEAST CORNER OF SAID LOT 8 AND RUNNING THENCE NORTH 61 FEET; THENCE WEST 125 FEET; THENCE SOUTH 5 FEET; THENCE WEST 40 FEET; THENCE NORTH 40 FEET; THENCE EAST 38.1 FEET THENCE SOUTH 22.8 FEET, THENCE WEST 11.9 FEET, THENCE SOUTH 118.40 FEET, THENCE EAST 165 FEET, THENCE NORTH 45 FEET TO THE PLACE OF BEGINNING. SUBJECT TO RIGHT-OF-WAY FOR INGRESS AND EGRESS TO FISHER-HESS PONTIAC, PROUDFOOT SPORTING GOODS, THORSTENSEN INVESTMENT AND THE OGDEN LODGE NO. 2, KNIGHTS OF PYTHIUS.	BUEHLER INVESTMENT COMPANY L C	\$401.25

Tax Serial No.

Legal Description

Owner

Assessment

TOGETHER WITH FOR INGRESS AND EGRESS THE FOLLOWING DESCRIBED RIGHT OF WAY: BEGINNING AT A POINT 94 FEET SOUTH AND WEST 157 FEET WEST OF THE NORTHEAST CORNER OF LOT 9, BLOCK 33, PLAT A, OGDEN CITY SURVEY, RUNNING THENCE NORTH 27.2 FEET, THENCE WEST 41.6 FEET; THENCE NORTH 21.8 FEET, THENCE WEST 16.4 FEET; THENCE SOUTH 38.2 FEET, THENCE EAST 50 FEET; THENCE SOUTH 10.8 FEET, THENCE EAST 8 FEET TO THE POINT OF BEGINNING. (1482-2222)

ALSO THE FOLLOWING RIGHT OF WAY DESCRIBED AS FOLLOWS: A PART OF LOT 8, BLOCK 33, PLAT A, OGDEN CITY SURVEY: BEGINNING AT A POINT 56 FEET NORTH OF THE SOUTHEAST CORNER OF SAID LOT 8 AND RUNNING THENCE WEST 125 FEET; THENCE NORTH 10 FEET; THENCE EAST 125 FEET; THENCE SOUTH 10 FEET TO THE PLACE OF BEGINNING.

TOGETHER WITH A PERMANENT BUT NON EXCLUSIVE EASEMENT FOR INGRESS AND EGRESS OVER THE FOLLOWING DESCRIBED TRACT OF LAND IN SAID BLOCK 33: BEGINNING AT THE SOUTHWEST CORNER OF LOT 4, IN SAID BLOCK 33 AND RUNNING THENCE EAST 495 FEET, MORE OR LESS, TO THE CENTERLINE OF LOT 9, IN SAID BLOCK 33, RUNNING THENCE NORTH 229.2 FEET SOUTH OF THE NORTH LINE OF LOT 8, IN SAID BLOCK 33, THENCE WEST 38.1 FEET, THENCE SOUTH 22.8 FEET, THENCE WEST 11.9 FEET, THENCE SOUTH 156.6 FEET TO A POINT 50 FEET NORTH OF THE SOUTH LINE OF SAID LOT 9, THENCE WEST 445 FEET, MORE OR LESS TO THE WEST LINE OF SAID LOT 4, THENCE SOUTH ALONG THE WEST LINE OF SAID LOT 4, 50 FEET, MORE OR LESS, TO THE PLACE OF BEGINNING.

01-029-0027

HALLS, RODNEY K

\$495.07

01-029-0030

SMITH JEWELRY AND LOAN COMPANY

\$1,709.04

PART OF LOT 8, BLOCK 33, PLAT A, OGDEN CITY SURVEY: BEGINNING AT A POINT 61 FEET NORTH OF THE SOUTHEAST CORNER OF SAID LOT 8, AND RUNNING THENCE NORTH 35 FEET, THENCE WEST 165 FEET, THENCE SOUTH 40 FEET, THENCE EAST 40 FEET, THENCE NORTH 5 FEET, THENCE EAST 125 FEET TO THE PLACE OF BEGINNING.

PART OF LOTS 9 AND 10, BLOCK 33, PLAT A, OGDEN CITY SURVEY, WEBER COUNTY, UTAH: BEGINNING AT THE SOUTHEAST CORNER OF LOT 9; THENCE NORTH 35.2 FEET; THENCE WEST 165 FEET; THENCE SOUTH 50.2 FEET; THENCE EAST 165 FEET; THENCE NORTH 15 FEET TO BEGINNING.

WITH 8 FOOT RIGHT-OF-WAY ON THE NORTH.

01-029-0034

CURLOO LIMITED FAMILY

\$24.88

PART OF LOT 9, BLOCK 33, PLAT "A", OGDEN CITY SURVEY, WEBER COUNTY, UTAH: BEGINNING AT A POINT ON THE SOUTH LINE OF SAID LOT 9, SAID POINT LOCATED EAST OF THE SOUTHWEST CORNER OF SAID LOT 9, A DISTANCE OF 91.75 FEET, THENCE CONTINUING EAST ALONG THE SOUTH LINE OF SAID LOT 9 A DISTANCE OF 73.25 FEET; THENCE NORTH ALONG A LINE PERPENDICULAR TO THE SOUTH LINE OF SAID LOT 9 A DISTANCE OF 50 FEET; THENCE WEST ALONG A LINE

PARALLEL TO THE SOUTH LINE OF SAID LOT 9 A DISTANCE OF 73.25 FEET; THENCE SOUTH ALONG A LINE PERPENDICULAR TO THE SOUTH LINE OF SAID LOT 9 A DISTANCE OF 50 FEET TO THE POINT OF BEGINNING.

01-029-0035

NASFELL, MARY

\$75.16

BEGINNING AT A POINT 45 FEET SOUTH OF THE NORTHEAST CORNER OF LOT 9, BLOCK 33, PLAT A, OGDEN CITY SURVEY, RUNNING THENCE SOUTH 49 FEET, THENCE WEST 165 FEET, THENCE NORTH 49 FEET, THENCE EAST 165 FEET TO THE PLACE OF BEGINNING. SUBJECT TO A RIGHT OF WAY OVER THE SOUTH 4 FEET OF THE ABOVE DESCRIBED PROPERTY.

TOGETHER WITH A RIGHT OF WAY OVER A STRIP OF GROUND 4 FEET WIDE ADJACENT TO SAID PROPERTY ON THE SOUTH. ALSO: PART OF LOT 9 OF SAID BLOCK 33, BEGINNING AT A POINT 50 FEET NORTH OF THE SOUTH LINE OF SAID LOT 9 AND 165 FEET WEST OF THE EAST LINE OF SAID LOT 9, RUNNING THENCE NORTH 38.2 FEET TO A POINT 45 FEET SOUTH OF THE NORTH LINE OF SAID LOT 9, THENCE WEST 50 FEET, THENCE SOUTH 38.2 FEET, THENCE EAST 50 FEET TO THE PLACE OF BEGINNING.

TOGETHER WITH A PERMANENT BUT NON-EXCLUSIVE EASEMENT FOR INGRESS AND EGRESS OVER THE FOLLOWING DESCRIBED TRACT OF LAND IN SAID BLOCK 33. BEGINNING AT A POINT 50 FEET NORTH OF THE SOUTHWEST CORNER OF LOT 4 OF SAID BLOCK 33, RUNNING THENCE EAST 495 FEET, MORE OR LESS, TO THE CENTERLINE OF LOT 9, SAID BLOCK 33, THENCE SOUTH 50 FEET TO THE SOUTH LINE OF SAID LOT 9, THENCE WEST 495 FEET, MORE OR LESS, TO THE WEST LINE OF SAID LOT 4, THENCE NORTH 50 FEET TO THE POINT OF BEGINNING.

ALSO: RESERVING UNTO THE GRANTOR FOR INGRESS AND EGRESS THE FOLLOWING DESCRIBED RIGHT OF WAY: BEGINNING AT A POINT 94 FEET SOUTH AND WEST 157 FEET WEST OF THE NORTHEAST CORNER OF LOT 9, BLOCK 33, PLAT A, OGDEN CITY SURVEY, RUNNING THENCE NORTH 27.2 FEET, THENCE WEST 41.6 FEET; THENCE NORTH 21.8 FEET; THENCE WEST 16.4 FEET, THENCE SOUTH 38.2 FEET, THENCE EAST 50 FEET, THENCE SOUTH 10.8 FEET, THENCE EAST 8 FEET TO THE POINT OF BEGINNING.

01-030-0001

GEISLER, DICK G

\$75.29

PART OF LOT 1, BLOCK 34, PLAT A, OGDEN CITY SURVEY, WEBER COUNTY, UTAH: BEGINNING AT THE SOUTHEAST CORNER OF SAID LOT 1; RUNNING THENCE WEST 62 FEET; THENCE NORTH 132 FEET; THENCE EAST 62 FEET; THENCE SOUTH 132 FEET TO THE PLACE OF BEGINNING.

01-030-0002

GEISLER, DICK G

\$1,854.59

PART OF LOT 1, 2 AND 9, BLOCK 34, PLAT 'A', OGDEN CITY SURVEY: BEGINNING AT THE SOUTHWEST CORNER OF SAID LOT 2 RUNNING THENCE NORTH 0D58' EAST 335.30 FEET ALONG THE WEST LINE OF SAID LOT TO THE NORTH LINE OF AN EXISTING LUMBER

STORAGE BUILDING; THENCE SOUTH 89D3041" EAST 100.04 FEET ALONG THE NORTH EDGE OF SAID BUILDING TO THE NORTHEAST CORNER OF SAID BUILDING; THENCE SOUTH 0D5024" WEST 20.71 FEET ALONG THE EAST EDGE OF SAID BUILDING; THENCE SOUTH 89D3041" EAST 103.34 FEET; THENCE SOUTH 0D58" WEST 18.99 FEET TO THE NORTHWEST CORNER OF AN EXISTING BLOCK BUILDING; THENCE SOUTH 88D45'12" EAST 62.98 FEET ALONG SAID BUILDING TO THE WEST LINE OF LINCOLN AVENUE; THENCE SOUTH 0D58" WEST 164.54 FEET, MORE OR LESS ALONG SAID WEST LINE TO THE NORTH LINE OF THE ALBERT W AND KENNETH C WARNER PROPERTY; THENCE NORTH 89D02' WEST 120 FEET, THENCE SOUTH 0D58" WEST 132.13 FEET, MORE OR LESS, ALONG SAID WEST LINE TO THE NORTH LINE OF 24TH STREET; THENCE NORTH 89D09' WEST 146.40 FEET, MORE OR LESS, ALONG SAID NORTH LINE TO THE POINT OF BEGINNING.
 SUBJECT TO AND TOGETHER WITH A 24 FOOT RIGHT-OF-WAY FOR INGRESS AND EGRESS DESCRIBED AS FOLLOWS: BEGINNING AT THE SOUTHWEST CORNER OF THE ABOVE DESCRIBED PROPERTY AND RUNNING THENCE NORTH 89D09' WEST 9.00 FEET; THENCE NORTH 0D58' WEST 132.25 FEET; THENCE SOUTH 89D02' EAST 24.00 FEET; THENCE SOUTH 0D58" WEST 132.23 FEET TO THE NORTH LINE OF 24TH STREET; THENCE NORTH 89D09' WEST 15.00 FEET TO THE PLACE OF BEGINNING.

01-030-0006

MARTINEZ, ARSENIO RAMON

\$1,036.60

PART OF LOT 5, BLOCK 34, PLAT A, OGDEN CITY SURVEY, WEBER COUNTY, UTAH: BEGINNING AT THE SOUTHWEST CORNER OF SAID LOT 5, RUNNING THENCE EAST 132 FEET; THENCE NORTH 131 FEET; THENCE WEST 132 FEET; THENCE SOUTH 131 FEET TO THE PLACE OF BEGINNING.

01-030-0007

WORRALL, RAYMOND C

\$200.04

PART OF LOT 5, BLOCK 34, PLAT A, OGDEN CITY SURVEY, WEBER COUNTY, UTAH: BEGINNING AT A POINT 131 FEET NORTH FROM SOUTHWEST CORNER OF SAID LOT 5, AND RUNNING THENCE NORTH 85.5 FEET, THENCE EAST 132 FEET, MORE OR LESS, TO THE EAST LINE OF SAID LOT 5, THENCE SOUTH 85.5 FEET, THENCE WEST 132 FEET, MORE OR LESS, TO THE PLACE OF BEGINNING.

01-030-0008

WORRALL, RAYMOND C

\$180.65

COMMENCING AT A POINT 216.5 FEET NORTH OF THE SOUTHEAST CORNER OF LOT 5, BLOCK 34, PLAT A, OGDEN CITY SURVEY, WEBER COUNTY, UTAH: THENCE NORTH ALONG THE EAST LINE OF SAID LOT 5, 79.84 FEET, MORE OR LESS, THENCE WEST 132 FEET TO THE WEST LINE OF LOT 5, THENCE SOUTH 79.84 FEET, MORE OR LESS, THENCE EAST 132 FEET TO THE POINT OF BEGINNING. TOGETHER WITH RIGHT TO USE PARTY WALL.

01-030-0010

COTTONWOOD SCOWCROFT L C

\$360.15

PART OF LOT 9, BLOCK 34, PLAT A, OGDEN CITY, WEBER COUNTY, UTAH: BEGINNING AT THE NORTHWEST CORNER OF LOT 9; THENCE SOUTH 165 FEET; THENCE EAST 99 FEET; THENCE NORTH 165 FEET;

01-030-0019

THENCE WEST 99 FEET TO THE PLACE OF BEGINNING.

PART OF LOTS 1, 2, 9 AND 10, BLOCK 34, PLAT A, OGDEN CITY SURVEY, WEBER COUNTY, UTAH; BEGINNING AT A POINT 87.75 FEET SOUTH 0D58' WEST FROM THE NORTHEAST CORNER OF SAID LOT 10, THENCE SOUTH 0D58' WEST 282.40 FEET TO THE NORTH EDGE OF AN EXISTING BLOCK BUILDING, THENCE NORTH 88D45'12" WEST 62.98 FEET ALONG SAID BUILDING, THENCE NORTH 0D58' EAST 18.99 FEET, THENCE NORTH 89D30'41" WEST 103.34 FEET TO THE SOUTHEAST CORNER OF AN EXISTING LUMBER STORAGE BUILDING, THENCE NORTH 0D50'24" EAST 20.71 FEET ALONG THE EAST EDGE OF SAID BUILDING, THENCE NORTH 89D30'41" WEST 100.04 FEET ALONG THE NORTH EDGE OF SAID BUILDING TO THE WEST LINE OF SAID LOT 9, THENCE NORTH 165.50 FEET, THENCE EAST 132 FEET, MORE OR LESS, TO THE WEST LINE OF SAID LOT 10, THENCE NORTH 0D58' EAST 77.25 FEET, THENCE SOUTH 89D02' EAST 133.20 FEET TO THE POINT OF BEGINNING.

IAG HOLDINGS INC

\$804.30

01-030-0025

PART OF LOT 1, BLOCK 34, PLAT "A", OGDEN CITY SURVEY; BEGINNING AT A POINT WHICH IS NORTH 89D09' WEST 62.00 FEET FROM THE SOUTHEAST CORNER OF SAID LOT 1; RUNNING THENCE NORTH 89D09' WEST 58.00 FEET; THENCE NORTH 0D58' EAST 132.24 FEET; THENCE SOUTH 89D02' EAST 58.00 FEET; THENCE SOUTH 0D58' WEST 132.13 FEET TO THE PLACE OF BEGINNING. SUBJECT TO AND TOGETHER WITH A 24 FOOT RIGHT-OF-WAY FOR INGRESS AND EGRESS DESCRIBED AS FOLLOWS: BEGINNING AT THE SOUTHWEST CORNER OF THE ABOVE DESCRIBED PROPERTY AND RUNNING THENCE NORTH 89D09' WEST 9.00 FEET; THENCE NORTH 0D58' WEST 132.25 FEET; THENCE SOUTH 89D02' EAST 24.00 FEET; THENCE SOUTH 0D58' WEST 132.23 FEET TO THE NORTH LINE OF 24TH STREET; THENCE NORTH 89D09' WEST 15.00 FEET TO THE PLACE OF BEGINNING.

GEISLER, DICK G

\$71.33

01-031-0001

BOYER 1ST SOUTH ASSOCIATES LTD

\$31,663.79

SEE TWIN RIVERS SUBDIVISION FOR ASSESSMENT (01-092)

01-032-0001

OGDEN RETAIL L L C

\$793.16

PART OF LOTS 9 AND 10, BLOCK 38, PLAT A, OGDEN CITY SURVEY, WEBER COUNTY, UTAH; BEGINNING AT THE NORTHEAST CORNER OF SAID LOT 10; SAID POINT OF BEGINNING ALSO BEING NORTH 89D02' WEST 49.50 FEET AND SOUTH 0D58' WEST 49.50 FEET FROM THE OGDEN CITY SURVEY MONUMENT AT THE INTERSECTION OF THE CENTERLINES OF 22ND STREET AND GRANT AVENUE, OGDEN CITY, WEBER COUNTY, UTAH; RUNNING THENCE SOUTH 0D58' WEST 298.00 FEET TO A POINT; THENCE NORTH 89D02' WEST 33.00 FEET TO A POINT; THENCE NORTH 44D02'

Tax Serial No.

Legal Description

Owner

Assessment

WEST 26.87 FEET TO A POINT; THENCE NORTH 89D02' WEST 140.00 FEET TO A POINT; THENCE NORTH 0D58' EAST 279.00 FEET TO A POINT; THENCE SOUTH 89D02' EAST 192.00 FEET TO THE POINT OF BEGINNING.

SUBJECT TO A RIGHT OF WAY EASEMENT FOR INGRESS AND EGRESS OVER THE FOLLOWING DESCRIBED PROPERTY: A PART OF LOTS 9 AND 10, BLOCK 38, PLAT A, OGDEN CITY SURVEY, BEGINNING AT A POINT ON THE EAST LINE OF LOT 10, SAID POINT OF BEGINNING BEING SOUTH 0D58' WEST 298.00 FEET FROM THE NORTHEAST CORNER OF SAID LOT 10 AND SAID POINT OF BEGINNING BEING NORTH 89D02' WEST 818.30 FEET AND SOUTH 0D58' WEST 347.50 FEET ALONG THE WEST LINE OF GRANT AVENUE FROM THE OGDEN CITY SURVEY MONUMENT LOCATED 10 FEET WEST OF THE INTERSECTION OF THE CENTERLINES OF 22ND STREET AND WASHINGTON BOULEVARD IN OGDEN CITY, WEBER COUNTY, UTAH; AND RUNNING THENCE NORTH 89D02' WEST 33.00 FEET; THENCE NORTH 44D02' WEST 26.87 FEET; THENCE NORTH 89D02' WEST 140.00 FEET; THENCE NORTH 0D58' EAST 36.00 FEET TO THE BEGINNING OF A TANGENT CURVE; THENCE SOUTHEASTERLY ALONG THE ARC OF SAID CURVE HAVING A RADIUS OF 6.00 FEET AND A CENTRAL ANGLE OF 90D00' TO THE LEFT AN ARC DISTANCE OF 9.43 FEET; THENCE SOUTH 89D02' EAST 146.42 FEET; THENCE SOUTH 44D02' EAST 26.87 FEET; THENCE SOUTH 89D02' EAST 20.58 FEET; THENCE SOUTH 0D58' WEST 30.00 FEET TO THE POINT OF BEGINNING.

TOGETHER WITH A RIGHT OF WAY EASEMENT FOR INGRESS AND EGRESS OVER THE FOLLOWING DESCRIBED PROPERTY: A PART OF LOT 9, BLOCK 38, PLAT A, OGDEN CITY SURVEY; BEGINNING AT A POINT ON THE NORTH LINE OF LOT 9, SAID POINT OF BEGINNING BEING NORTH 89D02' WEST 58.60 FEET FROM THE NORTHEAST CORNER OF LOT 9; AND SAID POINT OF BEGINNING ALSO BEING NORTH 89D02' WEST 1010.30 FEET AND SOUTH 0D58' WEST 49.50 FEET FROM THE OGDEN CITY SURVEY MONUMENT, LOCATED 10 FEET WEST OF THE INTERSECTION OF 22ND STREET AND WASHINGTON BOULEVARD, IN OGDEN CITY, WEBER COUNTY, UTAH; AND RUNNING THENCE SOUTH 0D58' WEST 279.00 FEET; THENCE NORTH 90D02' WEST 30.00 FEET; THENCE NORTH 0D58' EAST 279.00 FEET; THENCE SOUTH 89D02' EAST 30.00 FEET TO THE POINT OF BEGINNING.

01-032-0058

OGDEN CITY PLAZA INVESTORS LTD

\$6,698.59

ALL OF BLOCK 38, PLAT A, OGDEN CITY SURVEY, WEBER COUNTY, UTAH; EXCEPTING THEREFROM A PART OF LOTS 9 AND 10, OF SAID BLOCK 38, PLAT A, OGDEN CITY SURVEY, DESCRIBED AS FOLLOWS: BEGINNING AT THE NORTHEAST CORNER OF LOT 10, SAID POINT OF BEGINNING ALSO BEING NORTH 89D02' WEST 49.50 FEET AND SOUTH 0D58' WEST 49.50 FEET FROM THE OGDEN CITY SURVEY MONUMENT AT THE INTERSECTION OF THE CENTERLINES OF 22ND STREET AND GRANT AVENUE, OGDEN CITY, WEBER COUNTY, UTAH; RUNNING THENCE SOUTH 0D58' WEST 298.00 FEET TO A POINT; THENCE NORTH 89D02' WEST 33.00 FEET TO A POINT; THENCE NORTH 44D02' WEST 26.87

FEET TO A POINT; THENCE NORTH 89D02' WEST 140.00 FEET TO A POINT; THENCE NORTH 0D58' EAST 279.00 FEET TO A POINT; THENCE SOUTH 89D02' EAST 192.00 FEET TO THE POINT OF BEGINNING. ALSO EXCEPTING THE FOLLOWING: BEGINNING AT THE NORTHWEST CORNER OF BLOCK 38, PLAT A, OGDEN CITY SURVEY, WEBER COUNTY, UTAH, SAID POINT BEING SOUTH 0D58' WEST 49.50 FEET AND SOUTH 89D02' EAST 49.50 FEET FROM THE OGDEN CITY SURVEY MONUMENT AT THE INTERSECTION OF THE CENTERLINES OF 22ND STREET AND LINCOLN AVENUE, AND RUNNING THENCE SOUTH 89D02' EAST ALONG THE NORTH LINE OF SAID BLOCK 38 A DISTANCE OF 250.17 FEET; THENCE SOUTH 0D58' WEST 136.00 FEET; THENCE NORTH 89D02' WEST 250.17 FEET TO THE WEST LINE OF SAID BLOCK 38; THENCE NORTH 0D58' EAST ALONG SAID WEST LINE 136.00 FEET TO THE POINT OF BEGINNING. (#1489770 BOOK 1878 PAGE 533)

01-032-0059

OGDEN PAD LLC

\$616.32

BEGINNING AT THE NORTHWEST CORNER OF BLOCK 38, PLAT A, OGDEN CITY SURVEY, WEBER COUNTY, UTAH, SAID POINT BEING SOUTH 0D58' WEST 49.50 FEET AND SOUTH 89D02' EAST 49.50 FEET FROM THE OGDEN CITY SURVEY MONUMENT AT THE INTERSECTION OF THE CENTERLINES OF 22ND STREET AND LINCOLN AVENUE, AND RUNNING THENCE SOUTH 89D02' EAST ALONG THE NORTH LINE OF SAID BLOCK 38, A DISTANCE OF 250.17 FEET; THENCE SOUTH 0D58' WEST 136.00 FEET; THENCE NORTH 89D02' WEST 250.17 FEET TO THE WEST LINE OF SAID BLOCK 38; THENCE NORTH 0D58' EAST ALONG SAID WEST LINE 136.00 FEET TO THE POINT OF BEGINNING.

01-033-0050

OGDEN FIRST FEDERAL SAVINGS AND

\$2,724.00

PART OF LOT 1, BLOCK 39, PLAT "A" AND A PART OF THE VACATED PORTION OF 23RD STREET ABUTTING SAID BLOCK, ALL IN PLAT "A", OGDEN CITY SURVEY, OGDEN CITY, WEBER COUNTY, UTAH, DESCRIBED AS FOLLOWS: BEGINNING AT A POINT ON THE WEST LINE OF WASHINGTON BLVD 5.50 FEET SOUTH 0D58' WEST ALONG SAID WEST LINE FROM THE SOUTHEAST CORNER OF SAID LOT 1, SAID POINT OF BEGINNING ALSO BEING 717.47 FEET SOUTH 0D58' WEST (717.04 FEET SOUTH 0D58' WEST PER OGDEN CITY SURVEY PLAT "A") AND 56.00 FEET NORTH 89D02' WEST OF THE OGDEN CITY SURVEY MONUMENT LOCATED 10 FEET WEST OF THE INTERSECTION OF 22ND STREET AND WASHINGTON BLVD, IN OGDEN CITY, RUNNING THENCE NORTH 89D02' WEST 110.14 FEET, THENCE NORTH 0D58' EAST 0.85 FEET, THENCE NORTH 89D09'56" WEST 2.76 FEET, THENCE NORTH 0D46'57" EAST 51.76 FEET, THENCE SOUTH 89D09'56" EAST 0.07 FEET TO THE WEST SIDE OF AN EXISTING BRICK WALL, THENCE NORTH 0D46'57" EAST 31.34 FEET TO THE NORTH SIDE OF AN EXISTING BRICK WALL, THENCE SOUTH 89D09'56" EAST 113.10 FEET ALONG SAID NORTH SIDE OF BRICK WALL TO THE WEST LINE OF WASHINGTON BLVD, THENCE SOUTH 0D58' WEST 84.20 FEET ALONG SAID WEST LINE TO THE POINT OF BEGINNING. CONTAINS 0.218 ACRE.

Tax Serial No.	Legal Description	Owner	Assessment
01-034-0015	PART OF LOT 3, BLOCK 40, PLAT A, OGDEN CITY SURVEY, WEBER COUNTY, UTAH: BEGINNING AT THE SOUTHWEST CORNER OF SAID LOT, AND RUNNING THENCE NORTH 8 RODS; THENCE EASTERLY AT RIGHT ANGLES 7 RODS; THENCE SOUTHERLY AT RIGHT ANGLES 8 RODS; THENCE WESTERLY AT RIGHT ANGLES, PARALLEL WITH AND FRONTING ON 23RD STREET, 7 RODS TO THE PLACE OF BEGINNING; BEING THE SAME PREMISES CONVEYED BY JOHN HERBERT FARMER TO THE GRANTOR J.H. BENNETT, BY WARRANTY DEED, DATED JULY 1 1889, AND RECORDED IN THE OFFICE OF THE REGISTER OF WEBER COUNTY, UTAH, IN BOOK OF DEED NO. 3, PAGE 91, JULY 1, 1889.	UTAH FEDERAL SAVINGS BANK	\$144.92
01-034-0021	PART OF LOTS 4 AND 5, BLOCK 40, PLAT A, OGDEN CITY SURVEY, WEBER COUNTY, UTAH: BEGINNING AT THE SOUTHEAST CORNER OF LOT 4; THENCE NORTH 230 FEET; THENCE WEST 84.5 FEET; THENCE SOUTH 56.225 FEET; THENCE SOUTHEASTERLY TO A POINT 157.25 FEET NORTH AND 69.5 FEET WEST OF THE SOUTHEAST CORNER OF LOT 4; THENCE SOUTH 74.75 FEET; THENCE WEST 194.5 FEET, MORE OR LESS, TO THE WEST LINE OF SAID LOT 5; THENCE SOUTH 82.5 FEET TO THE SOUTHWEST CORNER OF LOT 5; THENCE EAST 264 FEET, MORE OR LESS, TO THE PLACE OF BEGINNING. ALSO A RIGHT-OF-WAY OVER THE FOLLOWING: PART OF LOT 4, BLOCK 40, PLAT A, OGDEN CITY SURVEY, WEBER COUNTY, UTAH: BEGINNING AT A POINT 69.5 FEET WEST AND 82.5 FEET NORTH OF THE SOUTHEAST CORNER OF LOT 4; THENCE NORTH 74.75 FEET; THENCE NORTHWESTERLY ALONG THE LINE OF PARCEL 1, AFORESAID, TO A POINT 173.775 FEET, MORE OR LESS, NORTH AND 15 FEET WEST OF BEGINNING; THENCE SOUTH 173.775 FEET, MORE OR LESS, TO A POINT 15 FEET WEST OF BEGINNING; THENCE EAST 15 FEET TO THE PLACE OF BEGINNING. SUBJECT TO RIGHTS-OF-WAY, EASEMENTS, AND RESTRICTIONS OF RECORD AND/OR ENFORCEABLE IN LAW AND EQUITY.	UTAH FEDERAL SAVINGS BANK	\$395.04
01-034-0022	PART OF LOTS 4 AND 5, BLOCK 40, PLAT A OGDEN CITY SURVEY: BEGINNING AT A POINT 5 RODS NORTH OF THE SOUTHWEST CORNER OF SAID LOT 5; AND RUNNING THENCE NORTH 48 FEET 10 INCHES; THENCE EAST 100 FEET; THENCE NORTH 6 INCHES; THENCE EAST 80 FEET; THENCE SOUTH 49 FEET 4 INCHES; THENCE WEST 180 FEET TO THE PLACE OF BEGINNING. TOGETHER WITH A RIGHT-OF-WAY FOR ALL PURPOSES OVER THE FOLLOWING TRACT OF LAND AND EVERY PART AND PARCEL THEREOF: BEGINNING AT THE SOUTHEAST CORNER OF SAID LOT 4; AND RUNNING THENCE NORTH 230 FEET; THENCE WEST 84 1/2 FEET; THENCE SOUTH 148 1/2 FEET; THENCE EAST 15 FEET THENCE NORTH 128 1/2 FEET; THENCE EAST 54 1/2 FEET; THENCE SOUTH 210 FEET; THENCE EAST 15 FEET TO BEGINNING.	UTAH FEDERAL SAVINGS BANK	\$79.25
01-034-0023		UTAH FEDERAL SAVINGS BANK	\$43.59

411

Tax Serial No. Legal Description Owner Assessment

PART OF LOTS 4 AND 5, BLOCK 40, PLAT A, OGDEN CITY SURVEY, WEBER COUNTY, UTAH: BEGINNING AT A POINT 9.5 RODS NORTH OF THE SOUTHWEST CORNER OF SAID LOT 5; RUNNING THENCE SOUTH 25 FEET 6 INCHES, THENCE EAST 100 FEET, THENCE NORTH 6 INCHES, THENCE EAST 80 FEET, MORE OR LESS, TO A POINT 84.5 FEET WEST OF THE EAST LINE OF SAID LOT 4, SAID POINT BEING ON THE WEST LINE OF A CERTAIN RIGHT-OF-WAY, THENCE NORTH ALONG RIGHT-OF-WAY, 25 FEET TO A POINT EAST OF BEGINNING, THENCE WEST 180 FEET, MORE OR LESS, TO THE PLACE OF BEGINNING.

01-034-0025

TRIBE, DAVID S TRUSTEE

\$360.33

PART OF LOTS 4 AND 5, BLOCK 40, PLAT A, OGDEN CITY SURVEY: BEGINNING AT A POINT 157.25 FEET NORTH FROM THE SOUTHWEST CORNER OF SAID LOT 5, RUNNING THENCE NORTH 38 FEET TO A POINT 135.97 FEET, SOUTH FROM THE NORTHWEST CORNER OF SAID LOT, THENCE EAST 165 FEET, THENCE SOUTH 5.5 FEET, THENCE SOUTH 42D14' EAST TO A POINT 157.25 FEET NORTH AND 194.5 FEET EAST FROM THE SOUTHWEST CORNER OF SAID LOT 5, THENCE WEST WEST 194.5 FEET TO THE PLACE OF BEGINNING. SUBJECT TO RIGHT-OF-WAY.

01-034-0027

G AND M CLIFTON LTD

\$270.93

PART OF LOTS 4 AND 5, BLOCK 40, PLAT A, OGDEN CITY SURVEY, WEBER COUNTY, UTAH; DESCRIBED AS FOLLOWS: BEGINNING AT A POINT 99 FEET SOUTH FROM THE NORTHWEST CORNER OF SAID LOT 5, AND RUNNING THENCE SOUTH 36.97 FEET TO A POINT 195.25 FEET NORTH FROM THE SOUTHWEST CORNER OF SAID LOT 5, THENCE RUNNING EAST 165 FEET, THENCE NORTH 36.97 FEET; THENCE WEST 165 FEET TO THE PLACE OF BEGINNING. ALSO: BEGINNING AT A POINT 99 FEET SOUTH AND 84.5 FEET WEST FROM THE NORTHEAST CORNER OF SAID LOT 4, AND RUNNING THENCE WEST 14.5 FEET; THENCE SOUTH 41.25 FEET; THENCE SOUTH 42D14' EAST 21.57 FEET TO THE ALLEYWAY AND TO A POINT SOUTH OF THE PLACE OF BEGINNING; THENCE NORTH 57.225 FEET TO THE PLACE OF BEGINNING.

TOGETHER WITH A RIGHT-OF-WAY OVER THE FOLLOWING LAND, TO-WIT: BEGINNING AT THE SOUTHEAST CORNER OF SAID LOT 4, AND RUNNING THENCE NORTH 230 FEET; THENCE WEST 84.5 FEET; THENCE SOUTH 56.225 FEET; THENCE EAST 15 FEET; THENCE NORTH 36.225 FEET; THENCE EAST 54.5 FEET; THENCE SOUTH 210 FEET; THENCE EAST 15 FEET TO THE PLACE OF BEGINNING. ALSO: A RIGHT-OF-WAY OVER THE FOLLOWING PARCEL OF LAND, TO-WIT: BEGINNING AT THE NORTHEAST CORNER OF SAID PROPERTY AND RUNNING THENCE IN A NORTHERLY DIRECTION TO 22ND STREET, OGDEN CITY, WEBER COUNTY, UTAH.

01-034-0028

G AND M CLIFTON LTD

\$347.62

PART OF LOTS 4 AND 5, BLOCK 40, PLAT A, OGDEN CITY SURVEY, WEBER COUNTY, UTAH: BEGINNING AT A POINT 68.5 FEET SOUTH FROM THE NORTHWEST CORNER OF SAID LOT 5, AND RUNNING THENCE

Tax Serial No. Legal Description Owner Assessment

SOUTH 30.5 FEET, THENCE EAST 180 FEET, MORE OR LESS, TO A POINT 99 FEET SOUTH AND 84 FEET WEST FROM THE NORTHEAST CORNER OF SAID LOT 4, THENCE NORTHWESTERLY TO A POINT 68.5 FEET SOUTH AND 89 FEET WEST FROM THE NORTHEAST CORNER OF SAID LOT 4, THENCE WEST 175 FEET, MORE OR LESS, TO THE PLACE OF BEGINNING.
TOGETHER WITH A PERPETUAL RIGHT-OF-WAY OVER THE FOLLOWING DESCRIBED PART OF SAID LOT 4, BLOCK 40, PLAT A, OGDEN CITY SURVEY, WEBER COUNTY, UTAH: BEGINNING AT THE SOUTHEAST CORNER OF SAID LOT 4, AND RUNNING THENCE NORTH 230 FEET, THENCE WEST 72 FEET, THENCE NORTH 1 FOOT, THENCE NORTHWESTERLY TO A POINT 68.5 FEET SOUTH AND 77 FEET WEST FROM THE NORTHEAST CORNER OF SAID LOT 4, THENCE WEST 12 FEET, THENCE SOUTHEASTERLY TO A POINT 99 FEET SOUTH AND 84 FEET WEST FROM THE NORTHEAST CORNER OF SAID LOT 4, THENCE SOUTH 21 FEET, THENCE EAST 69 FEET, THENCE SOUTH 210 FEET, THENCE EAST 15 FEET TO THE PLACE OF BEGINNING.

01-034-0029

CROSS BROTHERS L L C

\$552.98

PART OF LOTS 4 AND 5, BLOCK 40, PLAT A, OGDEN CITY SURVEY, WEBER COUNTY, UTAH: BEGINNING AT A POINT 7.5 FEET SOUTH FROM THE NORTHWEST CORNER OF SAID LOT 5, AND RUNNING THENCE SOUTH 61 FEET; THENCE EAST 163 FEET; THENCE NORTH 61 FEET; THENCE WEST 163 FEET TO THE PLACE OF BEGINNING.
ALSO A PERPETUAL RIGHT-OF-WAY OVER THE FOLLOWING DESCRIBED TRACT OF LAND: PART OF LOTS 4 AND 7, BLOCK 40, PLAT A, OGDEN CITY SURVEY, WEBER COUNTY, UTAH: BEGINNING 29.9 FEET EAST OF THE NORTHWEST CORNER OF SAID LOT 7, AND RUNNING THENCE SOUTH 2D46' EAST 208.5 FEET; THENCE SOUTH 130.5 FEET; THENCE WEST 34.5 FEET TO WEST LINE OF SAID LOT 4; THENCE SOUTH 12 FEET; THENCE EAST 46.5 FEET; THENCE NORTH 142.5 FEET; THENCE NORTH 2D46' WEST 208.5 FEET TO NORTH LINE OF SAID LOT 7; THENCE WEST 12 FEET TO PLACE OF BEGINNING.

01-034-0030

BOSWORTH, BRIAN C &

\$537.47

PART OF LOTS 4, 5, 6 AND 7, BLOCK 40, PLAT A, OGDEN CITY SURVEY, WEBER COUNTY, UTAH: BEGINNING AT A POINT 7.5 FEET SOUTH OF THE SOUTHWEST CORNER OF SAID LOT 6, RUNNING THENCE NORTH 25 FEET; THENCE EAST 160 FEET; THENCE SOUTH 25 FEET; THENCE WEST 160 FEET TO THE PLACE OF BEGINNING.
ALSO A RIGHT-OF-WAY OVER AN 18 FOOT ALLEY IMMEDIATELY EAST AND IN THE REAR OF SAID PROPERTY, AND IN ADDITION THERETO A RIGHT-OF-WAY PERPETUAL FOR ALL PURPOSES OF INGRESS AND EGRESS NORTHERLY FROM SAID ALLEY TO 22ND STREET, AND SOUTHERLY OUT TO 23RD STREET.

01-034-0031

RICHARDSON, BRENT & WF

\$358.95

PART OF LOTS 6 AND 7, BLOCK 40, PLAT A, OGDEN CITY SURVEY, WEBER COUNTY, UTAH: BEGINNING AT A POINT 17.5 FEET NORTH OF THE SOUTHWEST CORNER OF SAID LOT 6, AND RUNNING THENCE

Tax Serial No.

Legal Description

Owner

Assessment

01-034-0032

EAST 160 FEET, THENCE NORTH 20.5 FEET, THENCE WEST 160 FEET, THENCE SOUTH 20.5 FEET TO THE PLACE OF BEGINNING.
 ALSO: A RIGHT-OF-WAY OVER AN 18 FOOT ALLEY IMMEDIATELY EAST AND IN THE REAR OF SAID PROPERTY AND IN ADDITION THERETO A PERPETUAL RIGHT-OF-WAY FOR ALL PURPOSES OF INGRESS AND EGRESS, NORTHERLY FROM SAID ALLEY OUT TO 22ND STREET AND SOUTHERLY TO 23RD STREET.

RICHARDSON, BRENT & WF

\$367.42

01-034-0033

PART OF LOTS 6 AND 7, BLOCK 40, PLAT A, OGDEN CITY SURVEY, WEBER COUNTY, UTAH: BEGINNING AT A POINT 38 FEET NORTH OF THE SOUTHWEST CORNER OF SAID LOT 6, AND RUNNING THENCE NORTH 21.5 FEET, THENCE EAST 160 FEET, THENCE SOUTH 21.25 FEET, THENCE WEST 160 FEET TO THE PLACE OF BEGINNING.
 ALSO: A RIGHT-OF-WAY OVER AN 18 FOOT ALLEY IMMEDIATELY EAST AND IN THE REAR OF SAID PROPERTY AND IN ADDITION THERETO, A PERPETUAL RIGHT-OF-WAY FOR ALL PURPOSES OF INGRESS AND EGRESS, NORTHERLY FROM SAID ALLEY OUT TO 22ND STREET AND SOUTHERLY TO 23RD STREET.

OGDEN COMMERCIAL PROPERTIES L C

\$943.82

01-034-0034

PART OF LOT 6, BLOCK 40, PLAT A, OGDEN CITY SURVEY, WEBER COUNTY, UTAH: BEGINNING AT A POINT 158 FEET NORTH OF THE SOUTHWEST CORNER OF SAID LOT 6, AND RUNNING THENCE NORTH 20 FEET, THENCE EAST 132 FEET, THENCE SOUTH 20 FEET, THENCE WEST 132 FEET TO THE PLACE OF BEGINNING.
 TOGETHER WITH A RIGHT OF-WAY OVER AND ACROSS THE FOLLOWING DESCRIBED TRACT OF LAND, TO-WIT: PART OF LOT 7, SAID BLOCK 40, PLAT A, OGDEN CITY SURVEY; BEGINNING AT A POINT NORTHWEST CORNER OF SAID LOT 7; THENCE SOUTH 2D46' EAST 208.5 FEET; THENCE EAST 12 FEET; THENCE NORTH 2D46' WEST 208.5 FEET; THENCE WEST 12 FEET TO THE POINT OF BEGINNING.
 ALSO: TOGETHER WITH A RIGHT OF WAY OVER AND ALLEY IMMEDIATELY EAST AND IN THE REAR OF SAID PREMISES, AND AN ADDITIONAL RIGHT OF WAY FOR ALL PURPOSES OF INGRESS AND EGRESS NORTHERLY FROM SAID ALLEY TO 22ND STREET, AND SOUTHERLY FROM SAID ALLEY TO 23RD STREET, OGDEN CITY, WEBER COUNTY, UTAH.

O P Y PARTNERSHIP

\$210.87

29.9 FEET EAST OF THE NORTHWEST CORNER OF SAID LOT 7, AND RUNNING THENCE EAST 12 FEET, THENCE SOUTH 2D46' EAST 153.5 FEET, THENCE IN A SOUTHWESTERLY DIRECTION TO THE EAST LINE OF LOT 6, SAID BLOCK 40, THENCE NORTH 12 FEET, THENCE IN A NORTHEASTERLY DIRECTION TO A POINT SOUTH 2D46' EAST FROM THE PLACE OF BEGINNING, THENCE NORTH 2D46' WEST TO THE PLACE OF BEGINNING.

01-034-0035

MCKAY, PENNY & HUS

\$219.85

PART OF LOTS 6 AND 7, BLOCK 40, PLAT A, OGDEN CITY SURVEY, WEBER COUNTY, UTAH, BEGINNING AT A POINT 126.5 FEET SOUTH FROM THE NORTHWEST CORNER OF SAID LOT 6, RUNNING THENCE SOUTH 25.5 FEET, THENCE EAST 144 FEET, THENCE NORTH 25.5 FEET, THENCE WEST 144 FEET TO THE PLACE OF BEGINNING.

01-034-0036

BOSWORTH, BRIAN C

\$412.40

PART OF LOTS 6 AND 7, BLOCK 40, PLAT A, OGDEN CITY SURVEY, WEBER COUNTY, UTAH: COMMENCING AT A POINT 203 FEET NORTH OF THE SOUTHWEST CORNER OF LOT 6, BLOCK 40, PLAT A, OGDEN CITY SURVEY, AND RUNNING THENCE NORTH 25 FEET; THENCE EAST 144 FEET; THENCE SOUTH 25 FEET; THENCE WEST 144 FEET TO THE PLACE OF BEGINNING.

ALSO AN EASEMENT OVER THE FOLLOWING DESCRIBED PROPERTY. A RIGHT-OF-WAY, FOR ALL PURPOSES OF INGRESS AND EGRESS, OVER THE UNOCCUPIED LAND BETWEEN THE REAR OF THE FOLLOWING DESCRIBED TRACT OF LAND, TO-WIT: PART OF LOTS 6 AND 7, BLOCK 40, PLAT A, OGDEN CITY SURVEY, WEBER COUNTY, UTAH: BEGINNING AT A POINT 203 FEET NORTH OF THE SOUTHWEST CORNER OF SAID LOT 6, AND RUNNING THENCE NORTH 25 FEET; THENCE EAST 144 FEET; THENCE SOUTH 25 FEET; THENCE WEST 144 FEET TO THE PLACE OF BEGINNING, AND FOLLOWING DESCRIBED TRACT OF LAND WHICH IS USED AS A RIGHT-OF-WAY, TO-WIT: BEGINNING AT A POINT 29.9 FEET EAST OF THE NORTHWEST CORNER OF SAID LOT 7, BLOCK 40, PLAT A, OGDEN CITY SURVEY, AND RUNNING THENCE SOUTH 2D46' EAST 154.5 FEET; THENCE EAST 12 FEET; THENCE NORTH 2D46' WEST 154.5 FEET; THENCE WEST 12 FEET TO THE PLACE OF BEGINNING.

SAID RIGHT-OF-WAY HEREBY CONVEYED TO BE OVER THE UNOCCUPIED LAND LYING BETWEEN THE ABOVE DESCRIBED TRACTS OF LAND FROM REAR OF FIRST DESCRIBED TRACT TO THE SECOND DESCRIBED TRACT, AND TO BE APPURTENANT TO THE FIRST MENTIONED TRACT OF LAND.

01-034-0037

DONOVIEL, STEPHEN J & WF

\$337.08

PART OF LOT 6, BLOCK 40, PLAT A, OGDEN CITY SURVEY, WEBER COUNTY, UTAH: BEGINNING AT A POINT 62.37 FEET SOUTH OF THE NORTHWEST CORNER OF SAID LOT 6, AND RUNNING THENCE SOUTH 39.63 FEET; THENCE EAST 132 FEET; THENCE NORTH 39.63 FEET; THENCE WEST 132 FEET TO THE PLACE OF BEGINNING.

01-034-0038

PIKE, RICHARD

\$301.12

PART OF LOT 6, BLOCK 40, PLAT A, OGDEN CITY SURVEY, WEBER COUNTY, UTAH: BEGINNING AT THE NORTHWEST CORNER OF SAID LOT 6, AND RUNNING THENCE SOUTH 40 FEET, THENCE EAST 132 FEET, THENCE NORTH 40 FEET, THENCE WEST 132 FEET TO THE PLACE OF BEGINNING.

01-034-0041

BOSWORTH, BRIAN

\$133.25

PART OF LOT 7, BLOCK 40, PLAT A, OGDEN CITY SURVEY, WEBER COUNTY, UTAH: BEGINNING 203 FEET NORTH AND 12 FEET EAST OF THE SOUTHWEST CORNER OF SAID LOT 7, AND RUNNING THENCE NORTH 25 FEET; THENCE WEST 12 FEET; THENCE NORTH 102 FEET; THENCE EAST 29.9 FEET; THENCE SOUTH 2D46' EAST 128.5 FEET, MORE OR LESS, TO A POINT EAST OF BEGINNING; THENCE WEST TO BEGINNING. SUBJECT TO EXISTING RIGHTS-OF-WAY.

01-034-0044

BIGHORN INC

\$18.33

PART OF LOT 7, BLOCK 40, PLAT A, OGDEN CITY SURVEY, WEBER COUNTY, UTAH: BEGINNING AT A POINT ON THE NORTH LINE OF SAID BLOCK 40, A DISTANCE OF 147.3 FEET WEST OF THE NORTHEAST CORNER OF LOT 8, SAID BLOCK 40, AND RUNNING THENCE SOUTH 5 RODS, THENCE WEST 32.7 FEET, THENCE NORTH 5 RODS TO THE NORTH LINE OF SAID LOT 7, THENCE EAST 32.7 FEET TO THE PLACE OF BEGINNING.

01-034-0045

CROSS BROTHERS L L C

\$18.33

PART OF LOTS 7 AND 8, BLOCK 40, PLAT A, OGDEN CITY SURVEY, WEBER COUNTY, UTAH: BEGINNING AT A POINT ON THE NORTH LINE OF SAID LOT 8, A DISTANCE OF 114.6 FEET WEST OF THE NORTHEAST CORNER OF SAID LOT 8, AND RUNNING THENCE SOUTH 5 RODS; THENCE WEST 32.7 FEET; THENCE NORTH 5 RODS TO THE NORTH LINE OF SAID LOT 7; THENCE EAST 32.7 FEET TO THE PLACE OF BEGINNING.

01-034-0046

TAYLOR, V GARTH ETAL

\$152.77

PART OF LOT 8, BLOCK 40, PLAT A, OGDEN CITY SURVEY, WEBER COUNTY, UTAH: BEGINNING AT A POINT 81.9 FEET WEST OF THE NORTHEAST CORNER OF LOT 8, AND RUNNING THENCE SOUTH 80.5 FEET, MORE OR LESS, TO EXISTING RETAINING WALL, THENCE WEST 32.7 FEET ALONG SAID RETAINING WALL, THENCE NORTH 80.5 FEET, MORE OR LESS, TO A POINT 32.7 FEET WEST FROM THE POINT OF BEGINNING, THENCE EAST 32.7 FEET TO THE PLACE OF BEGINNING.

01-034-0047

CROSS BROTHERS L L C

\$27.49

PART OF LOT 8, BLOCK 40, PLAT A, OGDEN CITY SURVEY: BEGINNING AT A POINT ON THE NORTH LINE OF SAID LOT 8, A DISTANCE OF 49.2 FEET WEST OF THE NORTHEAST CORNER OF SAID LOT 8, AND RUNNING THENCE SOUTH 5 RODS; THENCE WEST 32.7 FEET; THENCE NORTH 5 RODS TO THE NORTH LINE OF SAID LOT 8; THENCE EAST 32.7 FEET TO THE PLACE OF BEGINNING.

01-034-0048

CROSS BROTHERS L L C

\$27.49

PART OF LOT 8, BLOCK 40, PLAT A, OGDEN CITY SURVEY, WEBER

Assessment

Owner

Legal Description

Tax Serial No.

COUNTY, UTAH: BEGINNING 49.2 FEET WEST OF THE NORTHEAST CORNER OF SAID LOT 8, AND RUNNING THENCE SOUTH 5 RODS; THENCE EAST 32.7 FEET, THENCE NORTH 5 RODS, THENCE WEST 32.7 FEET TO BEGINNING.

01-034-0056

JEX, VICKIE LEE

\$42.04

PART OF LOT 9, BLOCK 40, PLAT A, OGDEN CITY SURVEY, WEBER COUNTY, UTAH: BEGINNING AT A POINT 16.5 FEET EAST OF THE NORTHWEST CORNER OF SAID LOT 9, AND RUNNING THENCE SOUTH 104 FEET; THENCE EAST 59.5 FEET; THENCE NORTH 104 FEET; THENCE WEST 59.5 FEET, TO PLACE OF BEGINNING.

01-034-0057

JEX, JOHN C

\$97.67

PART OF LOT 9, BLOCK 40, PLAT A, OGDEN CITY SURVEY, WEBER COUNTY, UTAH: BEGINNING AT A POINT 16 FEET WEST OF THE NORTHEAST CORNER OF SAID LOT 9, AND RUNNING THENCE WEST 40 FEET; THENCE SOUTH 104 FEET; THENCE EAST 40 FEET; THENCE NORTH 104 FEET TO THE PLACE OF BEGINNING.

01-039-0014

JORGENSEN, RICHARD B & WF

\$361.79

PART OF LOT 2, BLOCK 45, PLAT A, OGDEN CITY SURVEY, WEBER COUNTY, UTAH: BEGINNING AT A POINT 3 FEET WEST OF THE SOUTHEAST CORNER OF SAID LOT 2; RUNNING THENCE NORTH 100 FEET; THENCE WEST 138 FEET; THENCE SOUTH 100 FEET; THENCE EAST 138 FEET TO THE PLACE OF BEGINNING.
TOGETHER WITH AND SUBJECT TO A NON-EXCLUSIVE RIGHT-OF-WAY AND EASEMENT FOR INGRESS AND EGRESS (BOOK 1558 PAGE 2569).

01-039-0017

GARNER, ROD

\$589.20

PART OF LOT 2, BLOCK 45, PLAT A OF OGDEN CITY SURVEY: BEGINNING AT THE SOUTHWEST CORNER OF SAID LOT 2, AND RUNNING THENCE NORTH 100 FEET, THENCE EAST 165 FEET, THENCE SOUTH 100 FEET, THENCE WEST 165 FEET TO THE PLACE OF BEGINNING.

01-039-0018

BARNEY, CARL B TRUSTEE

\$1,774.37

PART OF LOTS 2, 3, AND 4, BLOCK 45, PLAT A, OGDEN CITY SURVEY, WEBER COUNTY, UTAH: BEGINNING AT A POINT 100.00 FEET NORTH OF THE SOUTHWEST CORNER OF SAID BLOCK 45; RUNNING THENCE NORTH 154.54 FEET; THENCE EAST 165.00 FEET; THENCE NORTH 15.16 FEET; THENCE EAST 148.99 FEET; THENCE SOUTH 63.50 FEET; THENCE EAST 13.50 FEET; THENCE SOUTH 106.20 FEET; THENCE WEST 138.49 FEET; THENCE SOUTH 100.00 FEET; THENCE WEST 24.00 FEET; THENCE NORTH 100.00 FEET; THENCE WEST 165.00 FEET TO THE POINT OF BEGINNING.
TOGETHER WITH AND SUBJECT TO A NON-EXCLUSIVE RIGHT-OF-WAY AND EASEMENT FOR INGRESS AND EGRESS (BOOK 1558 PAGE 2569).

01-039-0020

BARKER, LEONARD WILLIAM &

\$142.11

PART OF LOTS 3 AND 4, BLOCK 45, PLAT A, OGDEN CITY SURVEY, WEBER COUNTY, UTAH: BEGINNING AT A POINT 254.54 FEET NORTH FROM THE SOUTHWEST CORNER OF SAID BLOCK 45; RUNNING THENCE

2976017

pg 417

Tax Serial No. Legal Description Owner Assessment

01-039-0021	EAST 165 FEET; THENCE NORTH 22 FEET; THENCE WEST 165 FEET; THENCE SOUTH 22 FEET TO THE PLACE OF BEGINNING. PART OF LOTS 3 AND 4, BLOCK 45, PLAT A, OGDEN CITY SURVEY, WEBER COUNTY, UTAH: BEGINNING AT A POINT 4.19 CHAINS NORTH OF THE SOUTHWEST CORNER OF SAID BLOCK 45, AND RUNNING THENCE NORTH 3 RODS; THENCE EAST 10 RODS; THENCE SOUTH 3 RODS; THENCE WEST 10 RODS TO THE PLACE OF BEGINNING.	SHAW, JOHN AUSTIN &	\$196.93
01-039-0027	PART OF LOTS 3, 4 AND 5, BLOCK 45, PLAT A, OGDEN CITY SURVEY, WEBER COUNTY, UTAH: BEGINNING AT A POINT 324.75 FEET NORTH OF THE SOUTHWEST CORNER OF BLOCK 45, THENCE EAST 165 FEET, THENCE SOUTH 47 FEET; THENCE EAST 17 FEET, THENCE NORTH 135.28 FEET, THENCE EAST 68 FEET, THENCE NORTH 2.72 FEET, MORE OR LESS, THENCE WEST 85 FEET TO A POINT 165 FEET EAST OF THE WEST LINE OF LOT 5, THENCE NORTH 65.5 FEET, THENCE WEST 165 FEET, THENCE SOUTH 156.5 FEET, MORE OR LESS, TO THE POINT OF BEGINNING. TOGETHER WITH AND SUBJECT TO EXISTING RIGHT-OF-WAY.	SMITH, HUGH C &	\$1,142.33
01-039-0028	PART OF LOT 5, BLOCK 45, PLAT A, OGDEN CITY SURVEY, BEGINNING AT A POINT SOUTH 89D02' EAST 226 FEET FROM THE NORTHWEST CORNER OF SAID LOT 5, AND RUNNING THENCE SOUTH 89D02' EAST 24 FEET, THENCE SOUTH 37.2 FEET; THENCE WEST 24 FEET; THENCE NORTH 37.2 FEET TO THE POINT OF BEGINNING.	IMANI, HEDA ETAL	\$12.13
01-039-0029	BEGINNING AT THE NORTHWEST CORNER OF LOT 5, BLOCK 45, PLAT A, OGDEN CITY SURVEY; RUNNING THENCE SOUTH 0D58' WEST 50.0 FEET; THENCE SOUTH 89D02' EAST 165.0 FEET; THENCE SOUTH 0D58' WEST 65.5 FEET; THENCE SOUTH 89D02' EAST 65.6 FEET TO THE SOUTHWEST CORNER OF THE CITIZENS NATIONAL BANK PROPERTY AS CONVEYED IN BOOK 1107 OF RECORDS, PAGE 805, THENCE NORTH 0D58' EAST 78.3 FEET; THENCE WEST 4.6 FEET; THENCE NORTH 0D58' EAST 37.2 FEET TO THE NORTH LINE OF SAID LOT 5, THENCE NORTH 89D02' WEST 226.0 FEET TO THE PLACE OF BEGINNING. TOGETHER WITH A RIGHT OF WAY FOR YEARS AS CREATED BY AGREEMENT DATED AUGUST 8, 1963 AND RECORDED IN BOOK 659 OF RECORDS, PAGE 322, DESCRIBED AS FOLLOWS: COMMENCING AT A POINT 50 FEET SOUTH OF THE NORTHWEST CORNER OF LOT 5, BLOCK 45, PLAT A OF OGDEN CITY SURVEY, ON THE WEST LINE OF SAID LOT, AND RUNNING THENCE EAST 165 FEET; THENCE SOUTH 20 FEET; THENCE WEST 165 FEET; THENCE NORTH 20 FEET TO THE PLACE OF BEGINNING.	IMANI, HEDA ETAL	\$212.46
01-039-0030	THE WEST 205 FEET OF LOT 6, BLOCK 45, PLAT A, OGDEN CITY	IMANI, HEDA ETAL	\$1,298.49

Tax Serial No.	Legal Description	Owner	Assessment
01-039-0073	SURVEY: ALSO DESCRIBED AS PART OF LOT 6, BLOCK 45, PLAT A, OGDEN CITY SURVEY, WEBER COUNTY, UTAH; DESCRIBED AS FOLLOWS: BEGINNING AT THE NORTHWEST CORNER OF SAID LOT 6, AND RUNNING THENCE EAST ALONG THE NORTH LINE OF LOT 6, A DISTANCE OF 205 FEET, THENCE SOUTH 132 FEET, THENCE WEST 205 FEET, THENCE NORTH 132 FEET TO THE PLACE OF BEGINNING. PART OF LOTS 3 AND 4, BLOCK 45, PLAT A, OGDEN CITY SURVEY, WEBER COUNTY, UTAH: BEGINNING AT A POINT 254.54 FEET NORTH, 165 FEET EAST, 15.6 FEET NORTH AND 148.99 FEET EAST OF THE SOUTHWEST CORNER OF SAID BLOCK 45, SAID POINT OF BEGINNING BEING THE NORTHEAST CORNER OF PROPERTY OWNED BY BSI/UTAH REAL ESTATE LIMITED PARTNERSHIP, AND RUNNING THENCE NORTH 40.00 FEET; WEST 63.50 FEET; SOUTH 40.00 FEET AND EAST 63.50 FEET TO THE POINT OF BEGINNING.	BARNEY, CARL B TRUSTEE	\$33.28
01-039-0074	PART OF LOTS 3 AND 4, BLOCK 45, PLAT A, OGDEN CITY SURVEY, WEBER COUNTY, UTAH; BEGINNING AT A POINT 254.54 FEET NORTH, 165 FEET EAST, 15.16 FEET NORTH OF THE SOUTHWEST CORNER OF SAID BLOCK 45, SAID POINT OF BEGINNING BEING 148.99 FEET WEST OF THE NORTHEAST CORNER OF PROPERTY OWNED BY BSI/UTAH REAL ESTATE LIMITED PARTNERSHIP, AND RUNNING THENCE EAST 85.49 FEET; NORTH 40.00 FEET; WEST 68.49 FEET; SOUTH 32.00 FEET; WEST 17.00 FEET AND SOUTH 8.00 FEET TO THE POINT OF BEGINNING.	BARNEY, CARL B TRUSTEE	\$10.55
01-041-0004	PART OF LOT 1, BLOCK 47, PLAT A, OF OGDEN CITY SURVEY: BEGINNING AT A POINT 56 FEET WEST FROM THE SOUTHEAST CORNER OF SAID LOT 1, AND RUNNING THENCE WEST 88 FEET, THENCE NORTH 59.50 FEET THENCE EAST 88 FEET THENCE SOUTH 59.50 FEET TO THE PLACE OF BEGINNING.	FISHER, BILLY LEON	\$185.89
01-042-0001	PART OF LOT 1, BLOCK 48, PLAT A, OGDEN CITY SURVEY, WEBER COUNTY, UTAH: BEGINNING AT THE SOUTHEAST CORNER OF SAID LOT 1; AND RUNNING THENCE NORTH 114 FEET; THENCE WEST 82.5 FEET; THENCE SOUTH 114 FEET; THENCE EAST 82.5 FEET TO THE PLACE OF BEGINNING.	NETWORK HOMES & LAND INC 1/3 &	\$33.97
01-042-0002	PART OF LOT 1, BLOCK 48, PLAT A, OGDEN CITY SURVEY, WEBER COUNTY, UTAH: BEGINNING AT A POINT 5 RODS WEST OF THE SOUTHEAST CORNER OF SAID LOT 1; RUNNING THENCE NORTH 7 RODS 15.5 FEET; THENCE WEST 3 RODS TO THE WEST LINE OF SAID LOT 1; THENCE SOUTH ALONG THE WEST LINE OF SAID LOT 1, 7 RODS 15.5 FEET; THENCE EAST 3 RODS TO THE PLACE OF BEGINNING.	WARDLEY, MARIE H	\$33.97
01-042-0008		CRASE, CRAIG	\$73.56

Tax Serial No. Legal Description Owner Assessment

01-042-0009 PART OF LOT 2, BLOCK 48, PLAT A, OGDEN CITY SURVEY, WEBER COUNTY, UTAH; DESCRIBED AS FOLLOWS; TO-WIT: COMMENCING AT A POINT 97.25 FEET EAST OF THE SOUTHWEST CORNER OF SAID LOT; RUNNING THENCE NORTH 11.0 FEET; THENCE EAST TO THE EAST LINE OF SAID LOT 2; THENCE SOUTH ALONG THE EAST LINE OF SAID LOT 1, 110 FEET; THENCE WEST TO THE PLACE OF BEGINNING.

01-042-0009

NIMORI, KENNETH NOBUSHO TRUSTEE

\$131.81

PART OF LOT 2, BLOCK 48, PLAT A, OGDEN CITY SURVEY, WEBER COUNTY, UTAH DESCRIBED AS FOLLOWS: BEGINNING AT A POINT 34.75 FEET WEST OF THE SOUTHEAST CORNER OF SAID LOT 2, AND RUNNING THENCE NORTH 92 FEET; THENCE WEST 35 FEET; THENCE NORTH 34 FEET; THENCE WEST 46.25 FEET TO THE EAST LINE OF PINGREE AVENUE; THENCE SOUTH 126 FEET; THENCE EAST 81.25 FEET TO THE PLACE OF BEGINNING.

01-042-0013

TOLIVER, MYLES E & WF

\$39.29

PART OF LOT 2, BLOCK 48, PLAT A, OGDEN CITY SURVEY, WEBER COUNTY, UTAH: BEGINNING AT THE NORTHEAST CORNER OF SAID LOT 2; RUNNING THENCE WEST 116 FEET, MORE OR LESS, TO A POINT 16 FEET EAST OF THE NORTHWEST CORNER OF SAID LOT; THENCE SOUTH 99 FEET; THENCE EAST 116 FEET, MORE OR LESS, TO A POINT SOUTH OF BEGINNING; THENCE NORTH 99 FEET TO THE PLACE OF BEGINNING.

01-042-0014

TOLIVER, MYLES E & WF

\$253.66

PART OF LOT 3, BLOCK 48, PLAT "A", OGDEN CITY SURVEY: BEGINNING AT A POINT 16 FEET WEST OF THE SOUTHEAST CORNER OF SAID LOT 3, RUNNING THENCE WEST 83 FEET, MORE OR LESS, TO A POINT 33.8 FEET EAST OF THE SOUTHWEST CORNER OF SAID LOT 3, RUNNING THENCE NORTH 85 FEET, THENCE EAST 83 FEET, MORE OR LESS, TO A POINT NORTH OF THE PLACE OF BEGINNING, THENCE SOUTH 85 FEET TO THE POINT OF BEGINNING.

01-042-0016

TOLIVER, MYLES E & WF

\$1,358.18

PART OF LOTS 3, 4, 7, AND 8, BLOCK 48, PLAT A, OGDEN CITY SURVEY, WEBER COUNTY, UTAH: BEGINNING AT A POINT 16 FEET WEST AND 110.00 FEET NORTH FROM THE NORTHEAST CORNER OF SAID LOT 3; THENCE SOUTH 355 FEET, THENCE WEST 149 FEET, THENCE NORTH 245 FEET, THENCE WEST 2.5 FEET, THENCE NORTH 110 FEET, THENCE EAST 151.5 FEET TO THE POINT OF BEGINNING.

01-042-0017

MINNOCH, JACK MCLAREN TRUSTEE

\$52.11

PART OF LOTS 7 AND 8, BLOCK 48, PLAT A, OGDEN CITY SURVEY, WEBER COUNTY, UTAH; DESCRIBED AS FOLLOWS: COMMENCING AT A POINT 5 RODS 14 FEET EAST OF THE NORTHWEST CORNER OF SAID LOTS 7; RUNNING THENCE EAST 52 FEET; THENCE SOUTH 220 FEET, THENCE WEST 52 FEET; THENCE NORTH 220 FEET TO THE PLACE OF BEGINNING.

01-042-0018

MCBEE SYSTEMS INC

\$581.76

01-042-0019	PART OF LOTS 4 AND 5, BLOCK 48, PLAT A, OGDEN CITY SURVEY, WEBER COUNTY, UTAH: BEGINNING 2 RODS WEST OF THE SOUTHEAST CORNER OF LOT 4; AND RUNNING THENCE NORTH 15 RODS, THENCE WEST 10 RODS, THENCE SOUTH 82.5 FEET, THENCE EAST 24 FEET, THENCE SOUTH 165 FEET TO THE SOUTH LINE OF LOT 5, THENCE EAST 141 FEET TO THE PLACE OF BEGINNING. COMMENCING AT THE SOUTHWEST CORNER OF LOT 5, BLOCK 48, PLAT A, OGDEN CITY SURVEY, WEBER COUNTY, UTAH: RUNNING THENCE NORTH ON THE EAST LINE OF WALL AVENUE 165 FEET; THENCE EAST 90 FEET; THENCE SOUTH 165 FEET TO THE NORTH LINE OF 22ND STREET; THENCE WEST ON THE NORTH LINE OF 22ND STREET 90 FEET TO BEGINNING. SUBJECT TO A RIGHT-OF-WAY ACROSS THE NORTH 12 FEET THEREOF (507-208).	MCBEE SYSTEMS INC	\$123.68
01-042-0020	PART OF LOT 5, BLOCK 48, PLAT A, OGDEN CITY SURVEY, WEBER COUNTY, UTAH: COMMENCING 10 RODS NORTH OF THE SOUTHWEST CORNER OF SAID LOT; THENCE NORTH 5 RODS; THENCE EAST 4 RODS; THENCE SOUTH 5 RODS; THENCE WEST 4 RODS TO THE PLACE OF BEGINNING.	MCBEE SYSTEMS INC	\$61.91
01-042-0021	ALL OF LOT 6 AND PART OF LOTS 4, 5 AND 7, BLOCK 48, PLAT A, OGDEN CITY SURVEY, WEBER COUNTY, UTAH; MORE PARTICULARLY DESCRIBED AS FOLLOWS TO-WIT: BEGINNING AT THE NORTHWEST CORNER OF SAID LOT 6; RUNNING THENCE SOUTH 412.5 FEET TO A POINT 82.5 FEET SOUTH OF THE SOUTH LINE OF SAID LOT 6; THENCE EAST 231.0 FEET; THENCE NORTH 82.5 FEET; THENCE WEST 2.5 FEET; THENCE NORTH 330.0 FEET TO THE NORTH LINE OF SAID LOT 7; THENCE WEST 228.5 FEET TO THE PLACE OF BEGINNING.	DUAL CONCEPTS L L C	\$1,835.46
01-042-0022	PART OF LOT 8, BLOCK 48, PLAT A, OGDEN CITY SURVEY: BEGINNING AT A POINT 1 ROD EAST OF THE NORTHWEST CORNER OF SAID LOT 8, AND RUNNING THENCE EAST 99.5 FEET MORE OR LESS TO THE WEST LINE OF ROYAL AVENUE, THENCE SOUTH ALONG THE WEST LINE OF SAID AVENUE 75 FEET, THENCE WEST 99.5 FEET MORE OR LESS TO A POINT DUE SOUTH OF THE PLACE OF BEGINNING, THENCE NORTH 75 FEET TO THE PLACE OF BEGINNING.	HOXER, DAVID BENJAMIN ETAL	\$235.96
01-042-0025	PART OF LOT 8, BLOCK 48, PLAT A, OGDEN CITY SURVEY, WEBER COUNTY, UTAH: BEGINNING AT A POINT 1 ROD EAST AND 148 FEET SOUTH OF THE NORTHWEST CORNER OF SAID LOT; RUNNING THENCE SOUTH 36 FEET; THENCE EAST 99.5 FEET, MORE OR LESS, TO A STREET; THENCE NORTH 36 FEET; THENCE WEST 99.5 FEET, MORE OR LESS, TO THE PLACE OF BEGINNING.	MINNOCH, JACK MCLAREN TRUSTEE	\$20.02
01-042-0026		MINNOCH, JACK MCLAREN TRUSTEE	\$135.21

Tax Serial No.	Legal Description	Owner	Assessment
01-042-0032	PART OF LOT 8, BLOCK 48, PLAT A, OGDEN CITY SURVEY, WEBER COUNTY, UTAH: BEGINNING AT A POINT 1 ROD EAST AND 184 FEET SOUTH FROM THE NORTHWEST CORNER OF SAID LOT 8; RUNNING THENCE SOUTH 36 FEET; THENCE EAST 99.5 FEET; THENCE NORTH 36 FEET; THENCE WEST 99.5 FEET TO THE PLACE OF BEGINNING.	STONE, ROBERT	\$31.72
01-042-0038	PART OF LOTS 9 AND 10, BLOCK 48, PLAT A, OGDEN CITY SURVEY, WEBER COUNTY, UTAH: BEGINNING AT A POINT 10 FEET EAST OF THE NORTHEAST CORNER OF SAID LOT 9, AND RUNNING THENCE SOUTH 40 FEET, THENCE WEST 10 FEET, THENCE SOUTH 86 FEET; THENCE WEST 38 FEET; THENCE NORTH 126 FEET; THENCE EAST 48 FEET TO THE PLACE OF BEGINNING.	STONE, ROBERT	\$29.83
01-042-0039	PART OF LOT 10, BLOCK 48, PLAT A, OGDEN CITY SURVEY, WEBER COUNTY, UTAH: BEGINNING AT THE NORTHEAST CORNER OF LOT 10, AND RUNNING THENCE SOUTH 40 FEET; THENCE WEST 122 FEET, MORE OR LESS, TO A POINT 10 FEET EAST OF THE WEST LINE OF SAID LOT 10, THENCE NORTH 40 FEET; THENCE EAST 122 FEET, MORE OR LESS, TO THE PLACE OF BEGINNING.	STONE, ROBERT	\$35.51
01-042-0040	PART OF LOT 10, BLOCK 48, PLAT A, OGDEN CITY SURVEY, WEBER COUNTY, UTAH: BEGINNING AT A POINT 247.3 FEET NORTH OF THE SOUTHEAST CORNER OF SAID LOT 10, AND RUNNING THENCE WEST 8 RODS, THENCE NORTH 44 FEET, THENCE EAST 8 RODS, THENCE SOUTH 44 FEET TO THE PLACE OF BEGINNING.	STONE, ROBERT	\$35.51
01-042-0044	PART OF LOT 3 & 4, BLOCK 48, PLAT A, OGDEN CITY SURVEY; BEGINNING AT A POINT 205.3 FEET NORTH OF THE SOUTHEAST CORNER OF SAID LOT 10, AND RUNNING THENCE WEST 8 RODS; THENCE NORTH 44 FEET; THENCE EAST 8 RODS; THENCE SOUTH 44 FEET TO THE PLACE OF BEGINNING.	TOLIVER, MYLES E & WF	\$27.44
01-043-0001	PART OF LOT 1, BLOCK 53, PLAT A, OGDEN CITY SURVEY, WEBER COUNTY, UTAH: BEGINNING AT THE SOUTHWEST CORNER OF LOT 1; RUNNING THENCE NORTH 85 FEET; THENCE WEST 66 FEET; THENCE SOUTH 85 FEET; THENCE EAST 66 FEET TO THE POINT OF BEGINNING.	PROPERTY RESERVE INC	\$126.80
01-043-0002	PART OF LOT 1, BLOCK 53, PLAT A, OGDEN CITY SURVEY, WEBER COUNTY, UTAH: BEGINNING AT THE SOUTHEAST CORNER OF LOT 1; THENCE NORTH 105 FEET; THENCE WEST 132 FEET; THENCE SOUTH 105 FEET THENCE EAST 132 FEET TO THE PLACE OF BEGINNING.	PROPERTY RESERVE INC	\$39.63

Tax Serial No.	Legal Description	Owner	Assessment
01-043-0003	OF SAID LOT; RUNNING THENCE WEST 40 FEET; THENCE NORTH 105 FEET; THENCE EAST 40 FEET; THENCE SOUTH 105 FEET TO THE PLACE OF BEGINNING. PART OF LOT 1, BLOCK 53, PLAT A, OGDEN CITY SURVEY, WEBER COUNTY, UTAH; COMMENCING AT A POINT 40 FEET EAST OF THE SOUTHWEST CORNER OF SAID LOT 1; RUNNING THENCE EAST 52 FEET; THENCE NORTH 105 FEET; THENCE WEST 52 FEET; THENCE SOUTH 105 FEET TO THE PLACE OF BEGINNING.	PROPERTY RESERVE INC	\$51.51
01-043-0005	PART OF LOT 1, BLOCK 53, PLAT A, OGDEN CITY SURVEY, WEBER COUNTY, UTAH; BEGINNING AT A POINT 105 FEET NORTH FROM THE SOUTHEAST CORNER OF SAID LOT 1; AND RUNNING THENCE NORTH 60 FEET TO THE NORTHEAST CORNER OF SAID LOT; THENCE WEST 264 FEET TO THE NORTHWEST CORNER OF SAID LOT; THENCE SOUTH 60 FEET; THENCE EAST 264 FEET TO THE POINT OF BEGINNING.	PROPERTY RESERVE INC	\$142.65
01-043-0006	PART OF LOTS 2, 3 AND 6, BLOCK 53, PLAT A, OGDEN CITY SURVEY WEBER COUNTY, UTAH. ALSO A PART OF THE NORTHEAST CORNER OF SECTION 29, TOWNSHIP 6 NORTH, RANGE 1 WEST, SALT LAKE BASE AND MERIDIAN, U S SURVEY; BEGINNING AT THE SOUTHEAST CORNER OF SAID LOT 2, BLOCK 53, PLAT A, WHICH IS 165.05 FEET NORTH 0D58'00" EAST ALONG WEST RIGHT OF WAY LINE OF WASHINGTON BOULEVARD FROM THE SOUTHEAST CORNER OF LOT 1, OF SAID BLOCK A, AND RUNNING THENCE NORTH 88D59'36" WEST 672.88 FEET ALONG THE SOUTH LINE OF SAID LOTS 2 AND 6 TO THE EAST RIGHT OF WAY LINE OF GRANT AVENUE; THENCE NORTH 0D58'00" EAST 280.39 FEET ALONG SAID EAST RIGHT OF WAY TO THE SOUTHLINE OF SAID SOUTH LINE OF SAID THOMAS L WILLIAMS ESTATES SUBDIVISION; THENCE NORTH 88D22'51" EAST 278.94 FEET ALONG SAID SOUTH LINE OF SAID THOMAS L WILLIAMS ESTATES SUBDIVISION; THENCE SOUTH 0D58'00" WEST 75.28; THENCE SOUTH 89D00'23" EAST 130.02 FEET; THENCE SOUTH 0D58'00" WEST 20.04 FEET; THENCE SOUTH 89D00'18" EAST 264.03 FEET TO THE WEST RIGHT OF WAY LINE OF WASHINGTON BOULEVARD; THENCE SOUTH 0D58'00" WEST 193.06 FEET ALONG SAID WEST RIGHT OF WAY LINE OF WASHINGTON BOULEVARD TO THE POINT OF BEGINNING. CONTAINING AN AREA OF 3.626 ACRES MORE OR LESS.	PROPERTY RESERVE INC	\$1,458.24
01-043-0007	PART OF LOT 3, BLOCK 53, PLAT A, OGDEN CITY SURVEY, WEBER COUNTY, UTAH; BEGINNING AT A POINT 84.75 FEET SOUTH FROM THE NORTHEAST CORNER OF SAID LOT 3; RUNNING THENCE WEST 264 FEET; THENCE SOUTH 51.5 FEET THENCE EAST 264 FEET; THENCE NORTH 51.5 FEET TO THE PLACE OF BEGINNING.	PROPERTY RESERVE INC	\$122.84
01-043-0008	PART OF LOT 3, BLOCK 53, PLAT A, OGDEN CITY SURVEY, WEBER	PROPERTY RESERVE INC	\$142.65

COUNTY, UTAH: BEGINNING 24.75 FEET SOUTH FROM THE NORTHEAST CORNER OF SAID LOT 3; RUNNING THENCE WEST 264 FEET THENCE SOUTH 60 FEET; THENCE EAST 264 FEET; THENCE NORTH 60 FEET, MORE OR LESS, TO BEGINNING.

01-043-0009

PROPERTY RESERVE INC

\$976.14

PART OF LOTS 3 AND 4, BLOCK 53, PLAT A, AND PART OF LOT 1, BLOCK 3, THOMAS L WILLIAMS SUBDIVISION OF OGDEN CITY SURVEY: BEGINNING 109.5 FEET SOUTH FROM THE NORTHEAST CORNER OF LOT 4, BLOCK 53, PLAT A, THENCE SOUTH 80.25 FEET, THENCE WEST 264 FEET, THENCE SOUTH 12.25 FEET, THENCE WEST 3.6 FEET, THENCE NORTH 92.5 FEET, THENCE EAST 267.6 FEET TO THE BEGINNING.

ALSO A RIGHT-OF-WAY OVER THE FOLLOWING DESCRIBED LAND: BEGINNING AT A POINT 48.18 FEET SOUTH OF THE NORTHEAST CORNER OF LOT 5, BLOCK 53, PLAT A, OGDEN CITY SURVEY AND RUNNING THENCE WEST 3.6 FEET, THENCE SOUTH 109.5 FEET, THENCE EAST 9.5 FEET, THENCE NORTH 109.5 FEET, THENCE WEST 5.9 FEET TO THE PLACE OF BEGINNING.

01-043-0010

PROPERTY RESERVE INC

\$39.63

PART OF LOT 4, BLOCK 53, PLAT A, OGDEN CITY SURVEY: BEGINNING AT A POINT 5 RODS SOUTH FROM THE NORTHEAST CORNER OF SAID LOT 4; THENCE WEST 10 RODS; THENCE SOUTH 27 FEET; THENCE EAST 10 RODS; THENCE NORTH 27 FEET TO THE PLACE OF BEGINNING.

01-043-0011

BEXELL, TERRANCE D

\$530.71

PART OF LOT 30, BLOCK 7, OGDEN FIVE ACRE PLAT A, OGDEN CITY SURVEY, WEBER COUNTY, UTAH, AND PART OF LOT 4, BLOCK 53, PLAT A, OGDEN CITY SURVEY, WEBER COUNTY, UTAH, MORE PARTICULARLY DESCRIBED AS FOLLOWS: BEGINNING AT THE NORTHEAST CORNER OF THE ABOVE MENTIONED LOT 4, THENCE SOUTH ALONG WASHINGTON BLVD 82.5 FEET, THENCE WEST PARALLEL TO 20TH STREET 80 FEET, THENCE NORTH 82.5 FEET TO THE SOUTH LINE OF THE ABOVE MENTIONED LOT 30, THENCE NORTH 9.6 FEET TO 20TH STREET, THENCE EAST 80 FEET ALONG 20TH STREET TO WASHINGTON BLVD, THENCE SOUTH ALONG WASHINGTON BLVD 9.6 FEET TO BEGINNING

01-043-0012

BEXELL, TERRANCE D

\$85.90

PART OF LOT 4, BLOCK 53, PLAT A, OGDEN CITY SURVEY, WEBER COUNTY, UTAH, AND PART OF LOT 30, BLOCK 7, OGDEN FIVE ACRE PLAT A, OGDEN CITY SURVEY, WEBER COUNTY, UTAH: BEGINNING 80 FEET WEST OF THE NORTHEAST CORNER OF SAID BLOCK 53, AND RUNNING THENCE SOUTH 82.5 FEET; THENCE WEST 52 FEET; THENCE NORTH 92.1 FEET; THENCE EAST 52 FEET; THENCE SOUTH 9.6 FEET TO BEGINNING.

01-043-0013

BEXELL, TERRANCE D

\$193.21

PART OF LOT 4, BLOCK 53, PLAT A, OGDEN CITY SURVEY, WEBER COUNTY, UTAH, AND PART OF LOT 30, BLOCK 7, OGDEN FIVE ACRE

Tax Serial No.	Legal Description	Owner	Assessment
01-043-0014	PLAT A, OGDEN CITY SURVEY, WEBER COUNTY, UTAH; DESCRIBED AS FOLLOWS TO-WIT: BEGINNING AT A POINT ON THE SOUTH LINE OF 20TH STREET, 9.6 FEET NORTH AND 132 FEET WEST FROM THE SOUTHEAST CORNER OF SAID LOT 30, RUNNING THENCE SOUTH 92.1 FEET; THENCE WEST 54 FEET; THENCE NORTH 92.1 FEET; THENCE EAST 54 FEET TO THE PLACE OF BEGINNING. PART OF LOT 4, BLOCK 53, PLAT A, OGDEN CITY SURVEY, AND A PART OF LOT 30, BLOCK 7, FIVE ACRE PLAT A, OGDEN CITY SURVEY, DESCRIBED AS FOLLOWS TO-WIT: BEGINNING AT A POINT ON THE SOUTH LINE OF 20TH STREET 9.5 FEET NORTH AND 198 FEET WEST FROM THE SOUTHEAST CORNER OF SAID LOT 30; RUNNING THENCE SOUTH 92.1 FEET, THENCE EAST 12 FEET, THENCE NORTH 92.1 FEET TO THE SOUTH LINE OF 20TH STREET, THENCE WEST ALONG THE SOUTH LINE OF 20TH STREET 12 FEET TO THE PLACE OF BEGINNING. PART OF LOT 4, BLOCK 53, PLAT A, AND PART OF LOT 1, BLOCK 3, THOMAS L WILLIAMS SUBDIVISION, OGDEN CITY SURVEY; BEGINNING 3.6 FEET WEST OF THE NORTHWEST CORNER OF LOT 4; THENCE SOUTH 109.5 FEET; THENCE EAST 3.6 FEET; THENCE NORTH 27 FEET; THENCE EAST 10 FEET; THENCE SOUTH 27 FEET; THENCE EAST 89 FEET; THENCE NORTH 27 FEET; THENCE WEST 33 FEET; THENCE NORTH 92.1 FEET; THENCE WEST 69.6 FEET; THENCE SOUTH TO THE BEGINNING.	PROPERTY RESERVE INC	\$11.89
01-043-0015	PART OF LOT 4, BLOCK 53, PLAT A, AND PART OF LOT 1, BLOCK 3, THOMAS L WILLIAMS SUBDIVISION, OGDEN CITY SURVEY; BEGINNING 3.6 FEET WEST OF THE NORTHWEST CORNER OF LOT 4; THENCE SOUTH 109.5 FEET; THENCE EAST 3.6 FEET; THENCE NORTH 27 FEET; THENCE EAST 10 FEET; THENCE SOUTH 27 FEET; THENCE EAST 89 FEET; THENCE NORTH 27 FEET; THENCE WEST 33 FEET; THENCE NORTH 92.1 FEET; THENCE WEST 69.6 FEET; THENCE SOUTH TO THE BEGINNING.	PROPERTY RESERVE INC	\$75.29
01-043-0017	PART OF LOT 6, BLOCK 53, PLAT A, OGDEN CITY SURVEY, WEBER COUNTY, UTAH; BEGINNING AT THE NORTHEAST CORNER OF SAID LOT 6; RUNNING THENCE SOUTH 80 FEET; THENCE WEST 130 FEET; THENCE NORTH 80 FEET; THENCE EAST 130 FEET TO THE PLACE OF BEGINNING. TOGETHER WITH A PERPETUAL RIGHT-OF-WAY SUITABLE AND CONVENIENT FOR THE USE AND PASSAGE OF TEAMS, WAGONS AND VEHICLES, ON, OVER AND ALONG THE NORTHERLY SIDE OF SAID LOT 6, BLOCK 53, PLAT A, OGDEN CITY SURVEY, WEBER COUNTY, UTAH.	PROPERTY RESERVE INC	\$95.10
01-043-0018	BEGINNING 53.2 FEET EAST OF THE SOUTHWEST CORNER OF BLOCK 53, PLAT A, OGDEN CITY SURVEY, WEBER COUNTY, UTAH, THENCE NORTH 165 FEET, THENCE EAST 128.30 FEET, THENCE SOUTH 165 FEET, THENCE WEST 128.30 FEET TO THE PLACE OF BEGINNING.	ASAEEL FARR & SONS COMPANY	\$581.33
01-043-0020	PART OF LOT 7, BLOCK 53, PLAT A, OGDEN CITY SURVEY, WEBER COUNTY, UTAH; BEGINNING AT A POINT 2.5 RODS WEST OF THE SOUTHEAST CORNER OF SAID LOT 7; AND RUNNING THENCE WEST 4 RODS; THENCE NORTH 10 RODS; THENCE EAST 4 RODS; THENCE SOUTH 10 RODS TO THE PLACE OF BEGINNING.	ASAEEL FARR & SONS COMPANY	\$197.27

Tax Serial No.	Legal Description	Owner	Assessment
01-043-0022	ALL OF LOT 8, PLAT A, BLOCK 53, OGDEN CITY SURVEY, WEBER COUNTY, UTAH.	SOUTHERN FOODS GROUP L P	\$730.43
01-044-0031	PART OF LOT 5, BLOCK 54, PLAT A, OGDEN CITY SURVEY, WEBER COUNTY, UTAH: BEGINNING AT THE SOUTHWEST CORNER OF SAID LOT 5; AND RUNNING THENCE NORTH 82.5 FEET, THENCE EAST 98 FEET, THENCE SOUTH 82.5 FEET, THENCE WEST 98 FEET TO THE PLACE OF BEGINNING.	HONE OIL CO INC	\$467.56
01-044-0032	PART OF LOTS 4 AND 5, BLOCK 54, PLAT A, OGDEN CITY SURVEY, WEBER COUNTY, UTAH: BEGINNING AT A POINT 82.5 FEET NORTH OF THE SOUTHWEST CORNER OF SAID LOT 5; AND RUNNING THENCE NORTH 66 FEET, THENCE EAST 198 FEET, THENCE SOUTH 66 FEET, THENCE WEST 198 FEET TO THE PLACE OF BEGINNING.	HONE OIL CO INC	\$143.81
01-044-0036	PART OF LOTS 6 AND 7, BLOCK 54, PLAT A, OGDEN CITY SURVEY, WEBER COUNTY, UTAH: BEGINNING AT NORTHWEST CORNER OF SAID LOT 6; THENCE EAST 144 FEET TO A POINT 12 FEET EAST OF NORTHWEST CORNER OF SAID LOT 7; THENCE SOUTH 134.5 FEET; THENCE WEST 144 FEET, TO WEST LINE OF LOT 6; THENCE NORTH 134.5 FEET, MORE OR LESS, TO BEGINNING.	LONG, FAY A & WF	\$374.76
01-044-0039	THE NORTH 17.5 RODS OF LOT 8, BLOCK 54, PLAT A, OGDEN CITY SURVEY, WEBER COUNTY, UTAH: SUBJECT TO A RIGHT-OF-WAY OVER THROUGH AND UPON THE EAST 1 ROD OF SAID TRACT.	COLLMAN, JOEL & WF	\$435.42
01-074-0001	PART OF LOT 8, BLOCK 54, PLAT A, OGDEN CITY SURVEY: BEGINNING AT THE NORTHWEST CORNER OF SAID LOT 8 AND RUNNING THENCE EAST 1 ROD; THENCE SOUTH 17.5 RODS; THENCE WEST 1 ROD; THENCE NORTH 17.5 RODS TO THE PLACE OF BEGINNING. THIS IS INTENDED TO RELINQUISH THE RIGHT-OF-WAY OR EASEMENT IF ANY OF THE GRANTORS HEREIN OVER SAID PROPERTY AND AS BEING APPURTENANT TO THE PROPERTY OWNED BY THE GRANTORS AND LYING IMMEDIATELY WEST OF SAID PROPERTY HEREIN DESCRIBED.	CRESTON PLAZA	\$33.29
	UNIT A-1, BASEMENT, SOUTH BUILDING, CRESTON PLAZA, A CONDOMINIUM, OGDEN CITY, WEBER COUNTY, UTAH. TOGETHER WITH THE FOLLOWING RIGHT OF WAY: PART OF LOT 1, BLOCK 24, PLAT A, OGDEN CITY SURVEY, WEBER COUNTY, UTAH: BEGINNING 91 FEET 5.5 INCHES WEST AND 89 FEET NORTH OF THE SOUTHEAST CORNER OF LOT 1; THENCE NORTH 11 FEET; THENCE WEST 8 FEET 6.5 INCHES; THENCE NORTH 55 FEET; THENCE WEST 34 FEET, MORE OR LESS, TO THE WEST LINE OF SAID LOT 1; THENCE SOUTH 66 FEET; THENCE EAST 42 FEET 6.5 INCHES TO BEGINNING. (1552-394)		

TOGETHER WITH THE FOLLOWING RIGHT OF WAY: THE NORTH 8 FEET OF THE FOLLOWING: PART OF LOT 1, BLOCK 24, PLAT A, OGDEN CITY SURVEY, WEBER COUNTY, UTAH: BEGINNING AT A POINT 69 FEET WEST FROM THE SOUTHEAST CORNER OF SAID LOT 1; AND RUNNING THENCE NORTH 100 FEET; THENCE WEST 22 FEET 5.5 INCHES; THENCE SOUTH 100 FEET; THENCE EAST 22 FEET 5.5 INCHES TO THE PLACE OF BEGINNING. (1552-401, 1552-404)

01-074-0002

CRESTON PLAZA

\$29.78

UNIT A-2, BASEMENT, SOUTH BUILDING, CRESTON PLAZA, A CONDOMINIUM, OGDEN CITY, WEBER COUNTY, UTAH. TOGETHER WITH THE FOLLOWING RIGHT OF WAY: PART OF LOT 1, BLOCK 24, PLAT A, OGDEN CITY SURVEY, WEBER COUNTY, UTAH: BEGINNING 91 FEET 5.5 INCHES WEST AND 89 FEET NORTH OF THE SOUTHEAST CORNER OF LOT 1; THENCE NORTH 11 FEET; THENCE WEST 8 FEET 6.5 INCHES; THENCE NORTH 55 FEET; THENCE WEST 34 FEET, MORE OR LESS, TO THE WEST LINE OF SAID LOT 1; THENCE SOUTH 66 FEET; THENCE EAST 42 FEET 6.5 INCHES TO BEGINNING. (1552-394)

TOGETHER WITH THE FOLLOWING RIGHT OF WAY: THE NORTH 8 FEET OF THE FOLLOWING: PART OF LOT 1, BLOCK 24, PLAT A, OGDEN CITY SURVEY, WEBER COUNTY, UTAH: BEGINNING AT A POINT 69 FEET WEST FROM THE SOUTHEAST CORNER OF SAID LOT 1; AND RUNNING THENCE NORTH 100 FEET; THENCE WEST 22 FEET 5.5 INCHES; THENCE SOUTH 100 FEET; THENCE EAST 22 FEET 5.5 INCHES TO THE PLACE OF BEGINNING. (1552-401, 1552-404)

01-074-0003

CRESTON PLAZA

\$143.76

UNIT B-1, FIRST LEVEL, SOUTH BUILDING, CRESTON PLAZA, A CONDOMINIUM, OGDEN CITY, WEBER COUNTY, UTAH. TOGETHER WITH THE FOLLOWING RIGHT OF WAY: PART OF LOT 1, BLOCK 24, PLAT A, OGDEN CITY SURVEY, WEBER COUNTY, UTAH: BEGINNING 91 FEET 5.5 INCHES WEST AND 89 FEET NORTH OF THE SOUTHEAST CORNER OF LOT 1; THENCE NORTH 11 FEET; THENCE WEST 8 FEET 6.5 INCHES; THENCE NORTH 55 FEET; THENCE WEST 34 FEET, MORE OR LESS, TO THE WEST LINE OF SAID LOT 1; THENCE SOUTH 66 FEET; THENCE EAST 42 FEET 6.5 INCHES TO BEGINNING. (1552-394)

TOGETHER WITH THE FOLLOWING RIGHT OF WAY: THE NORTH 8 FEET OF THE FOLLOWING: PART OF LOT 1, BLOCK 24, PLAT A, OGDEN CITY SURVEY, WEBER COUNTY, UTAH: BEGINNING AT A POINT 69 FEET WEST FROM THE SOUTHEAST CORNER OF SAID LOT 1; AND RUNNING THENCE NORTH 100 FEET; THENCE WEST 22 FEET 5.5 INCHES; THENCE SOUTH 100 FEET; THENCE EAST 22 FEET 5.5 INCHES TO THE PLACE OF BEGINNING. (1552-401, 1552-404)

01-074-0004

CRESTON PLAZA

\$132.26

UNIT B-2, FIRST LEVEL, SOUTH BUILDING, CRESTON PLAZA, A CONDOMINIUM, OGDEN CITY, WEBER COUNTY, UTAH. TOGETHER WITH THE FOLLOWING RIGHT OF WAY: PART OF LOT 1,

BLOCK 24, PLAT A, OGDEN CITY SURVEY, WEBER COUNTY, UTAH: BEGINNING 91 FEET 5.5 INCHES WEST AND 89 FEET NORTH OF THE SOUTHEAST CORNER OF LOT 1; THENCE NORTH 11 FEET; THENCE WEST 8 FEET 6.5 INCHES; THENCE NORTH 55 FEET; THENCE WEST 34 FEET, MORE OR LESS, TO THE WEST LINE OF SAID LOT 1; THENCE SOUTH 66 FEET; THENCE EAST 42 FEET 6.5 INCHES TO BEGINNING. (1552-394)
 TOGETHER WITH THE FOLLOWING RIGHT OF WAY: THE NORTH 8 FEET OF THE FOLLOWING: PART OF LOT 1, BLOCK 24, PLAT A, OGDEN CITY SURVEY, WEBER COUNTY, UTAH: BEGINNING AT A POINT 69 FEET WEST FROM THE SOUTHEAST CORNER OF SAID LOT 1; AND RUNNING THENCE NORTH 100 FEET; THENCE WEST 22 FEET 5.5 INCHES; THENCE SOUTH 100 FEET; THENCE EAST 22 FEET 5.5 INCHES TO THE PLACE OF BEGINNING. (1552-401, 1552-404)

\$131.47

CRESTON PLAZA

01-074-0005

UNIT B-3, FIRST LEVEL, SOUTH BUILDING, CRESTON PLAZA, A CONDOMINIUM, OGDEN CITY, WEBER COUNTY, UTAH. TOGETHER WITH THE FOLLOWING RIGHT OF WAY: PART OF LOT 1, BLOCK 24, PLAT A, OGDEN CITY SURVEY, WEBER COUNTY, UTAH: BEGINNING 91 FEET 5.5 INCHES WEST AND 89 FEET NORTH OF THE SOUTHEAST CORNER OF LOT 1; THENCE NORTH 11 FEET; THENCE WEST 8 FEET 6.5 INCHES; THENCE NORTH 55 FEET; THENCE WEST 34 FEET, MORE OR LESS, TO THE WEST LINE OF SAID LOT 1; THENCE SOUTH 66 FEET; THENCE EAST 42 FEET 6.5 INCHES TO BEGINNING. (1552-394)
 TOGETHER WITH THE FOLLOWING RIGHT OF WAY: THE NORTH 8 FEET OF THE FOLLOWING: PART OF LOT 1, BLOCK 24, PLAT A, OGDEN CITY SURVEY, WEBER COUNTY, UTAH; BEGINNING AT A POINT 69 FEET WEST FROM THE SOUTHEAST CORNER OF SAID LOT 1; AND RUNNING THENCE NORTH 100 FEET; THENCE WEST 22 FEET 5.5 INCHES; THENCE SOUTH 100 FEET; THENCE EAST 22 FEET 5.5 INCHES TO THE PLACE OF BEGINNING. (1552-401, 1552-404)

\$89.43

CRESTON PLAZA

01-074-0006

UNIT B-4, FIRST LEVEL, SOUTH BUILDING, CRESTON PLAZA, A CONDOMINIUM, OGDEN CITY, WEBER COUNTY, UTAH. TOGETHER WITH THE FOLLOWING RIGHT OF WAY: PART OF LOT 1, BLOCK 24, PLAT A, OGDEN CITY SURVEY, WEBER COUNTY, UTAH: BEGINNING 91 FEET 5.5 INCHES WEST AND 89 FEET NORTH OF THE SOUTHEAST CORNER OF LOT 1; THENCE NORTH 11 FEET; THENCE WEST 8 FEET 6.5 INCHES; THENCE NORTH 55 FEET; THENCE WEST 34 FEET, MORE OR LESS, TO THE WEST LINE OF SAID LOT 1; THENCE SOUTH 66 FEET; THENCE EAST 42 FEET 6.5 INCHES TO BEGINNING. (1552-394)
 TOGETHER WITH THE FOLLOWING RIGHT OF WAY: THE NORTH 8 FEET OF THE FOLLOWING: PART OF LOT 1, BLOCK 24, PLAT A, OGDEN CITY SURVEY, WEBER COUNTY, UTAH: BEGINNING AT A POINT 69 FEET WEST FROM THE SOUTHEAST CORNER OF SAID LOT 1; AND RUNNING THENCE NORTH 100 FEET; THENCE WEST 22 FEET 5.5 INCHES; THENCE SOUTH 100 FEET; THENCE EAST 22 FEET 5.5 INCHES TO THE PLACE OF BEGINNING. (1552-401, 1552-404)

Tax Serial No.	Legal Description	Owner	Assessment
01-074-0007	UNIT C-1, SECOND LEVEL, SOUTH BUILDING, CRESTON PLAZA, A CONDOMINIUM, OGDEN CITY, WEBER COUNTY, UTAH. TOGETHER WITH THE FOLLOWING RIGHT OF WAY: PART OF LOT 1, BLOCK 24, PLAT A, OGDEN CITY SURVEY, WEBER COUNTY, UTAH; BEGINNING 91 FEET 5.5 INCHES WEST AND 89 FEET NORTH OF THE SOUTHEAST CORNER OF LOT 1; THENCE NORTH 11 FEET; THENCE WEST 8 FEET 6.5 INCHES; THENCE NORTH 55 FEET; THENCE WEST 34 FEET, MORE OR LESS, TO THE WEST LINE OF SAID LOT 1; THENCE SOUTH 66 FEET; THENCE EAST 42 FEET 6.5 INCHES TO BEGINNING. (1552-394) TOGETHER WITH THE FOLLOWING RIGHT OF WAY: THE NORTH 8 FEET OF THE FOLLOWING: PART OF LOT 1, BLOCK 24, PLAT A, OGDEN CITY SURVEY, WEBER COUNTY, UTAH; BEGINNING AT A POINT 69 FEET WEST FROM THE SOUTHEAST CORNER OF SAID LOT 1; AND RUNNING THENCE NORTH 100 FEET; THENCE WEST 22 FEET 5.5 INCHES; THENCE SOUTH 100 FEET; THENCE EAST 22 FEET 5.5 INCHES TO THE PLACE OF BEGINNING. (1552-401, 1552-404)	CRESTON PLAZA	\$138.21
01-074-0008	UNIT C-2, SECOND LEVEL, SOUTH BUILDING, CRESTON PLAZA, A CONDOMINIUM, OGDEN CITY, WEBER COUNTY, UTAH. TOGETHER WITH THE FOLLOWING RIGHT OF WAY: PART OF LOT 1, BLOCK 24, PLAT A, OGDEN CITY SURVEY, WEBER COUNTY, UTAH; BEGINNING 91 FEET 5.5 INCHES WEST AND 89 FEET NORTH OF THE SOUTHEAST CORNER OF LOT 1; THENCE NORTH 11 FEET; THENCE WEST 8 FEET 6.5 INCHES; THENCE NORTH 55 FEET; THENCE WEST 34 FEET, MORE OR LESS, TO THE WEST LINE OF SAID LOT 1; THENCE SOUTH 66 FEET; THENCE EAST 42 FEET 6.5 INCHES TO BEGINNING. (1552-394) TOGETHER WITH THE FOLLOWING RIGHT OF WAY: THE NORTH 8 FEET OF THE FOLLOWING: PART OF LOT 1, BLOCK 24, PLAT A, OGDEN CITY SURVEY, WEBER COUNTY, UTAH; BEGINNING AT A POINT 69 FEET WEST FROM THE SOUTHEAST CORNER OF SAID LOT 1; AND RUNNING THENCE NORTH 100 FEET; THENCE WEST 22 FEET 5.5 INCHES; THENCE SOUTH 100 FEET; THENCE EAST 22 FEET 5.5 INCHES TO THE PLACE OF BEGINNING. (1552-401, 1552-404)	CRESTON PLAZA	\$79.71
01-074-0009	UNIT C-3, SECOND LEVEL, SOUTH BUILDING, CRESTON PLAZA, A CONDOMINIUM, OGDEN CITY, WEBER COUNTY, UTAH. TOGETHER WITH THE FOLLOWING RIGHT OF WAY: PART OF LOT 1, BLOCK 24, PLAT A, OGDEN CITY SURVEY, WEBER COUNTY, UTAH; BEGINNING 91 FEET 5.5 INCHES WEST AND 89 FEET NORTH OF THE SOUTHEAST CORNER OF LOT 1; THENCE NORTH 11 FEET; THENCE WEST 8 FEET 6.5 INCHES; THENCE NORTH 55 FEET; THENCE WEST 34 FEET, MORE OR LESS, TO THE WEST LINE OF SAID LOT 1; THENCE SOUTH 66 FEET; THENCE EAST 42 FEET 6.5 INCHES TO BEGINNING. (1552-394) TOGETHER WITH THE FOLLOWING RIGHT OF WAY: THE NORTH 8 FEET OF THE FOLLOWING: PART OF LOT 1, BLOCK 24, PLAT A, OGDEN CITY SURVEY, WEBER COUNTY, UTAH; BEGINNING AT A POINT 69 FEET WEST FROM THE SOUTHEAST CORNER OF SAID LOT 1; AND RUNNING THENCE NORTH 100 FEET; THENCE WEST 22 FEET 5.5 INCHES; THENCE SOUTH 100 FEET; THENCE EAST 22 FEET 5.5 INCHES TO THE PLACE OF BEGINNING. (1552-401, 1552-404)	CRESTON PLAZA	\$67.81

Tax Serial No.	Legal Description	Owner	Assessment
01-074-0010	<p>69 FEET WEST FROM THE SOUTHEAST CORNER OF LOT 1; AND RUNNING THENCE NORTH 100 FEET; THENCE WEST 22 FEET 5.5 INCHES; THENCE SOUTH 100 FEET; THENCE EAST 22 FEET 5.5 INCHES TO THE PLACE OF BEGINNING. (1552-401, 1552-404)</p> <p>UNIT C-4, SECOND LEVEL, SOUTH BUILDING, CRESTON PLAZA, A CONDOMINIUM, OGDEN CITY, WEBER COUNTY, UTAH. TOGETHER WITH THE FOLLOWING RIGHT OF WAY: PART OF LOT 1, BLOCK 24, PLAT A, OGDEN CITY SURVEY, WEBER COUNTY, UTAH; BEGINNING 91 FEET 5.5 INCHES WEST AND 89 FEET NORTH OF THE SOUTHEAST CORNER LOT 1; THENCE NORTH 11 FEET; THENCE WEST 8 FEET 6.5 INCHES; THENCE NORTH 55 FEET; THENCE WEST 34 FEET, MORE OR LESS, TO THE WEST LINE OF SAID LOT 1; THENCE SOUTH 66 FEET; THENCE EAST 42 FEET 6.5 INCHES TO BEGINNING. (1552-394)</p> <p>TOGETHER WITH THE FOLLOWING RIGHT OF WAY: THE NORTH 8 FEET OF THE FOLLOWING: PART OF LOT 1, BLOCK 24, PLAT A, OGDEN CITY SURVEY, WEBER COUNTY, UTAH; BEGINNING AT A POINT 69 FEET WEST FROM THE SOUTHEAST CORNER OF SAID LOT 1; AND RUNNING THENCE NORTH 100 FEET; THENCE WEST 22 FEET 5.5 INCHES; THENCE SOUTH 100 FEET; THENCE EAST 22 FEET 5.5 INCHES TO THE PLACE OF BEGINNING. (1552-401, 1552-404)</p>	CRESTON PLAZA	\$55.32
01-074-0011	<p>UNIT C-5, SECOND LEVEL, SOUTH BUILDING, CRESTON PLAZA, A CONDOMINIUM, OGDEN CITY, WEBER COUNTY, UTAH. TOGETHER WITH THE FOLLOWING RIGHT-OF-WAY, PART OF LOT 1, BLOCK 24, PLAT A, OGDEN CITY SURVEY, WEBER COUNTY, UTAH; BEGINNING 91 FEET 5.5 INCHES WEST AND 89 FEET NORTH OF THE SOUTHEAST CORNER OF LOT 1; THENCE NORTH 11 FEET; THENCE WEST 8 FEET 6.5 INCHES; THENCE NORTH 55 FEET; THENCE WEST 34 FEET, MORE OR LESS, TO THE WEST LINE OF SAID LOT 1; THENCE SOUTH 66 FEET; THENCE EAST 42 FEET 6.5 INCHES TO BEGINNING. (1552-394)</p> <p>TOGETHER WITH THE FOLLOWING RIGHT-OF-WAY, THE NORTH 8 FEET OF THE FOLLOWING: PART OF LOT 1, BLOCK 24, PLAT A, OGDEN CITY SURVEY, WEBER COUNTY, UTAH; BEGINNING AT A POINT 69 FEET WEST FROM THE SOUTHEAST CORNER OF SAID LOT 1; AND RUNNING THENCE NORTH 100 FEET; THENCE WEST 11 FEET 5.5 INCHES; THENCE SOUTH 100 FEET; THENCE EAST 22 FEET 5.5 INCHES TO THE PLACE OF BEGINNING. (1552-401, 1552-404)</p>	CRESTON PLAZA	\$71.78
01-074-0012	<p>UNIT AA, BASEMENT, NORTH BUILDING, CRESTON PLAZA, A CONDOMINIUM, OGDEN CITY, WEBER COUNTY, UTAH. TOGETHER WITH THE FOLLOWING RIGHT-OF-WAY, PART OF LOT 1, BLOCK 24, PLAT A, OGDEN CITY SURVEY, WEBER COUNTY, UTAH; BEGINNING 91 FEET 5.5 INCHES WEST AND 89 FEET NORTH OF THE SOUTHEAST CORNER OF LOT 1; THENCE NORTH 11 FEET; THENCE WEST 8 FEET 6.5 INCHES; THENCE NORTH 55 FEET; THENCE WEST 34 FEET, MORE OR LESS, TO THE WEST LINE OF SAID LOT 1; THENCE SOUTH 66 FEET; THENCE EAST 42 FEET 6.5 INCHES TO BEGINNING. (1552-401, 1552-404)</p>	CRESTON PLAZA	\$62.27

MORE OR LESS, TO THE WEST LINE OF SAID LOT 1; THENCE SOUTH 66 FEET; THENCE EAST 42 FEET 6.5 INCHES TO BEGINNING. (1552-394)
 TOGETHER WITH THE FOLLOWING RIGHT-OF-WAY, THE NORTH 8 FEET OF THE FOLLOWING: PART OF LOT 1, BLOCK 24, PLAT A, OGDEN CITY SURVEY, WEBER COUNTY, UTAH; BEGINNING AT A POINT 69 FEET WEST FROM THE SOUTHEAST CORNER OF SAID LOT 1; AND RUNNING THENCE NORTH 100 FEET; THENCE WEST 22 FEET 5.5 INCHES; THENCE SOUTH 100 FEET; THENCE EAST 22 FEET 5.5 INCHES TO THE PLACE OF BEGINNING. (1552-401, 1552-404).

01-074-0013

CRESTON PLAZA

\$505.24

UNIT BB, FIRST LEVEL, NORTH BUILDING, CRESTON PLAZA, A CONDOMINIUM, OGDEN CITY, WEBER COUNTY, UTAH. TOGETHER WITH THE FOLLOWING RIGHT-OF-WAY, PART OF LOT 1, BLOCK 24, PLAT A, OGDEN CITY SURVEY, WEBER COUNTY, UTAH; BEGINNING 91 FEET 5.5 INCHES WEST AND 89 FEET NORTH OF THE SOUTHEAST CORNER OF LOT 1; THENCE NORTH 11 FEET; THENCE WEST 8 FEET 6.5 INCHES; THENCE NORTH 55 FEET; THENCE WEST 34 FEET, MORE OR LESS, TO THE WEST LINE OF SAID LOT 1; THENCE SOUTH 66 FEET; THENCE EAST 42 FEET 6.5 INCHES TO BEGINNING. (1552-394).
 TOGETHER WITH THE FOLLOWING RIGHT-OF WAY, THE NORTH 8 FEET OF THE FOLLOWING: PART OF LOT 1, BLOCK 24, PLAT A, OGDEN CITY SURVEY, WEBER COUNTY, UTAH; BEGINNING AT A POINT 69 FEET WEST FROM THE SOUTHEAST CORNER OF SAID LOT 1; AND RUNNING THENCE NORTH 100 FEET; THENCE WEST 22 FEET 5.5 INCHES; THENCE SOUTH 100 FEET; THENCE EAST 22 FEET 5.5 INCHES TO THE PLACE OF BEGINNING. (1552-401, 1552-404).

01-074-0014

CRESTON PLAZA

\$116.13

UNIT CC-1, SECOND LEVEL, NORTH BUILDING, CRESTON PLAZA, A CONDOMINIUM, OGDEN CITY, WEBER COUNTY, UTAH. TOGETHER WITH THE FOLLOWING RIGHT-OF-WAY, PART OF LOT 1, BLOCK 24, PLAT A, OGDEN CITY SURVEY, WEBER COUNTY, UTAH; BEGINNING 91 FEET 5.5 INCHES WEST AND 89 FEET NORTH OF THE SOUTHEAST CORNER OF LOT 1; THENCE NORTH 11 FEET; THENCE WEST 8 FEET 6.5 INCHES; THENCE NORTH 55 FEET; THENCE WEST 34 FEET, MORE OR LESS, TO THE WEST LINE OF SAID LOT 1; THENCE SOUTH 66 FEET; THENCE EAST 42 FEET 6.5 INCHES TO BEGINNING. (1552-394).
 TOGETHER WITH THE FOLLOWING RIGHT-OF-WAY, THE NORTH 8 FEET OF THE FOLLOWING: PART OF LOT 1, BLOCK 24, PLAT A, OGDEN CITY SURVEY, WEBER COUNTY, UTAH; BEGINNING AT A POINT 69 FEET WEST FROM THE SOUTHEAST CORNER OF SAID LOT 1; AND RUNNING THENCE NORTH 100 FEET; THENCE WEST 22 FEET 5.5 INCHES; THENCE SOUTH 100 FEET; THENCE EAST 22 FEET 5.5 INCHES TO THE PLACE OF BEGINNING. (1552-401, 1552-404).

Tax Serial No.	Legal Description	Owner	Assessment
01-074-0015	UNIT CC-2, SECOND LEVEL, NORTH BUILDING, CRESTON PLAZA, A CONDOMINIUM, OGDEN CITY, WEBER COUNTY, UTAH. TOGETHER WITH THE FOLLOWING RIGHT-OF-WAY, PART OF LOT 1, BLOCK 24, PLAT A, OGDEN CITY SURVEY, WEBER COUNTY, UTAH: BEGINNING 91 FEET 5.5 INCHES WEST AND 89 FEET NORTH OF THE SOUTHEAST CORNER OF LOT 1; THENCE NORTH 11 FEET; THENCE WEST 8 FEET 6.5 INCHES; THENCE NORTH 55 FEET; THENCE WEST 34 FEET, MORE OR LESS, TO THE WEST LINE OF SAID LOT 1; THENCE SOUTH 66 FEET; THENCE EAST 42 FEET 6.5 INCHES TO BEGINNING. (1552-394).	NEELEY, ROBERT L & WF	\$252.48
01-074-0016	UNIT CC-3, SECOND LEVEL, NORTH BUILDING, CRESTON PLAZA, A CONDOMINIUM, OGDEN CITY, WEBER COUNTY, UTAH. TOGETHER WITH THE FOLLOWING RIGHT-OF-WAY, PART OF LOT 1, BLOCK 24, PLAT A, OGDEN CITY SURVEY, WEBER COUNTY, UTAH: BEGINNING AT A POINT 69 FEET WEST FROM THE SOUTHEAST CORNER OF SAID LOT 1; AND RUNNING THENCE NORTH 100 FEET; THENCE WEST 22 FEET 5.5 INCHES; THENCE SOUTH 100 FEET; THENCE EAST 22 FEET 5.5 INCHES TO THE PLACE OF BEGINNING. (1552-401, 1552-404).	NEELEY, ROBERT L & WF	\$122.52
01-074-0017	UNIT DD-1, THIRD LEVEL, NORTH BUILDING, CRESTON PLAZA, A CONDOMINIUM, OGDEN CITY, WEBER COUNTY, UTAH. TOGETHER WITH THE FOLLOWING RIGHT-OF-WAY, PART OF LOT 1, BLOCK 24, PLAT A, OGDEN CITY SURVEY, WEBER COUNTY, UTAH: BEGINNING AT A POINT 69 FEET WEST FROM THE SOUTHEAST CORNER OF SAID LOT 1; AND RUNNING THENCE NORTH 100 FEET; THENCE WEST 22 FEET 5.5 INCHES; THENCE SOUTH 100 FEET; THENCE EAST 22 FEET 5.5 INCHES TO THE PLACE OF BEGINNING. (1552-401, 1552-404).	CRESTON PLAZA	\$143.76

Tax Serial No.	Legal Description	Owner	Assessment
01-074-0018	TOGETHER WITH THE FOLLOWING RIGHT-OF-WAY. THE NORTH 8 FEET OF THE FOLLOWING: PART OF LOT 1, BLOCK 24, PLAT A, OGDEN CITY SURVEY, WEBER COUNTY, UTAH: BEGINNING AT A POINT 69 FEET WEST FROM THE SOUTHEAST CORNER OF SAID LOT 1; AND RUNNING THENCE NORTH 100 FEET; THENCE WEST 22 FEET 5.5 INCHES; THENCE SOUTH 100 FEET; THENCE EAST 22 FEET 5.5 INCHES TO THE PLACE OF BEGINNING. (1552-401, 1552-404)	CRESTON PLAZA	\$308.14
01-075-0001	UNIT DD-2, THIRD LEVEL, NORTH BUILDING, CRESTON PLAZA, A CONDOMINIUM, OGDEN CITY, WEBER COUNTY, UTAH. TOGETHER WITH THE FOLLOWING RIGHT-OF-WAY. PART OF LOT 1, BLOCK 24, PLAT A, OGDEN CITY SURVEY, WEBER COUNTY, UTAH: BEGINNING 91 FEET 5.5 INCHES WEST AND 89 FEET NORTH OF THE SOUTHEAST CORNER OF LOT 1; THENCE NORTH 11 FEET; THENCE WEST 8 FEET 6.5 INCHES; THENCE NORTH 55 FEET; THENCE WEST 34 FEET, MORE OR LESS, TO THE WEST LINE OF SAID LOT 1; THENCE SOUTH 66 FEET; THENCE EAST 42 FEET 6.5 INCHES TO BEGINNING. (1552-394).	SIGNAL FINANCE CO	\$573.87
01-075-0002	TOGETHER WITH THE FOLLOWING RIGHT-OF-WAY, THE NORTH 8 FEET OF THE FOLLOWING: PART OF LOT 1, BLOCK 24, PLAT A, OGDEN CITY SURVEY, WEBER COUNTY, UTAH: BEGINNING AT A POINT 69 FEET WEST FROM THE SOUTHEAST CORNER OF SAID LOT 1; AND RUNNING THENCE NORTH 100 FEET; THENCE WEST 22 FEET 5.5 INCHES; THENCE SOUTH 100 FEET; THENCE EAST 22 FEET 5.5 INCHES TO THE PLACE OF BEGINNING. (1552-401, 1552-404).	SIGNAL FINANCE CO	\$204.43
01-075-0003	CONVERTIBLE SPACE NO. 1A, BUILDING A, AMENDED BEN LOMOND SUITES CONDOMINIUM PROJECT, OGDEN CITY, WEBER COUNTY, UTAH.	RSH LTD	\$457.56
01-075-0004	CONVERTIBLE SPACE NO. 1B, BUILDING A, AMENDED BEN LOMOND SUITES CONDOMINIUM PROJECT, OGDEN CITY, WEBER COUNTY, UTAH.	RSH LTD	\$311.14
01-075-0005	CONVERTIBLE SPACE NO. 101, BUILDING A, BEN LOMOND SUITES CONDOMINIUM PROJECT, OGDEN CITY, WEBER COUNTY, UTAH.	RSH LTD	\$74.25
01-075-0007	CONVERTIBLE SPACE NO. 102, BUILDING A, BEN LOMOND SUITES CONDOMINIUM PROJECT, OGDEN CITY, WEBER COUNTY, UTAH.	RSH LTD	\$201.56
01-075-0008	CONVERTIBLE SPACE NO. 104, BUILDING A, BEN LOMOND SUITES CONDOMINIUM PROJECT, OGDEN CITY, WEBER COUNTY, UTAH.	RSH LTD	\$101.42
01-075-0008	CONVERTIBLE SPACE NO. 105, BUILDING A, BEN LOMOND SUITES CONDOMINIUM PROJECT, OGDEN CITY, WEBER COUNTY, UTAH.	RSH LTD	\$101.42

Tax Serial No.	Legal Description	Owner	Assessment
01-075-0009	CONDOMINIUM PROJECT, OGDEN CITY, WEBER COUNTY, UTAH.	RSH LTD	\$36.59
01-075-0010	CONVERTIBLE SPACE NO. 106, BUILDING A, BEN LOMOND SUITES CONDOMINIUM PROJECT, OGDEN CITY, WEBER COUNTY, UTAH.	SIGNAL FINANCE CO	\$16.97
01-075-0011	UNIT 107, BUILDING A, BEN LOMOND SUITES CONDOMINIUM PROJECT, OGDEN CITY, WEBER COUNTY, UTAH.	RSH LTD	\$165.51
01-075-0012	CONVERTIBLE SPACE NO. 108, BUILDING A, BEN LOMOND SUITES CONDOMINIUM PROJECT, OGDEN CITY, WEBER COUNTY, UTAH.	RSH LTD	\$201.06
01-075-0013	CONVERTIBLE SPACE NO. 109, BUILDING A, BEN LOMOND SUITES CONDOMINIUM PROJECT, OGDEN CITY, WEBER COUNTY, UTAH.	RSH LTD	\$151.38
01-075-0014	CONVERTIBLE SPACE NO. 110, BUILDING A, BEN LOMOND SUITES CONDOMINIUM PROJECT, OGDEN CITY, WEBER COUNTY, UTAH.	PHILLIPS, DONNA TRUSTEE	\$84.98
01-075-0015	CONVERTIBLE SPACE NO. 111, BUILDING A, BEN LOMOND SUITES CONDOMINIUM PROJECT, OGDEN CITY, WEBER COUNTY, UTAH.	RSH LTD	\$272.44
01-075-0016	CONVERTIBLE SPACE NO. 201, BUILDING A, BEN LOMOND SUITES CONDOMINIUM PROJECT, OGDEN CITY, WEBER COUNTY, UTAH.	WARDLEY, LYNN E 2/3 ETAL	\$133.36
01-075-0017	CONVERTIBLE SPACE NO. 1107, BUILDING A, BEN LOMOND SUITES CONDOMINIUM PROJECT, OGDEN CITY, WEBER COUNTY, UTAH.	RSH LTD	\$124.44
01-075-0018	CONVERTIBLE SPACE NO. 1108, BUILDING A, BEN LOMOND SUITES CONDOMINIUM PROJECT, OGDEN CITY, WEBER COUNTY, UTAH.	RSH LTD	\$81.06
01-075-0019	CONVERTIBLE SPACE NO. 1201, BUILDING A, BEN LOMOND SUITES CONDOMINIUM PROJECT, OGDEN CITY, WEBER COUNTY, UTAH.	RSH LTD	\$77.66
01-076-0001	CONVERTIBLE SPACE NO. 1301, BUILDING A, BEN LOMOND SUITES CONDOMINIUM PROJECT, OGDEN CITY, WEBER COUNTY, UTAH.	SIGNAL FINANCE CO	\$60.40
01-076-0002	UNIT 221, BUILDING A, AMENDED BEN LOMOND SUITES CONDOMINIUM PROJECT, OGDEN CITY, WEBER COUNTY, UTAH.	SIGNAL FINANCE CO	\$52.55
01-076-0003	UNIT 222, BUILDING A, AMENDED BEN LOMOND SUITES CONDOMINIUM PROJECT, OGDEN CITY, WEBER COUNTY, UTAH.	SIGNAL FINANCE CO	\$62.23
01-076-0003	UNIT 223, BUILDING A, AMENDED BEN LOMOND SUITES CONDOMINIUM PROJECT, OGDEN CITY, WEBER COUNTY, UTAH.	SIGNAL FINANCE CO	

434

Tax Serial No.	Legal Description	Owner	Assessment
01-076-0004	PROJECT, OGDEN CITY, WEBER COUNTY, UTAH.	SIGNAL FINANCE CO	\$58.57
01-076-0006	UNIT 224, BUILDING A, AMENDED BEN LOMOND SUITES CONDOMINIUM PROJECT, OGDEN CITY, WEBER COUNTY, UTAH.	SIGNAL FINANCE CO	\$49.40
01-076-0007	UNIT 225, BUILDING A, AMENDED BEN LOMOND SUITES CONDOMINIUM PROJECT, OGDEN CITY, WEBER COUNTY, UTAH.	SIGNAL FINANCE CO	\$32.68
01-076-0008	UNIT 321, BUILDING A, AMENDED BEN LOMOND SUITES CONDOMINIUM PROJECT, OGDEN CITY, WEBER COUNTY, UTAH.	SIGNAL FINANCE CO	\$27.19
01-076-0009	UNIT 322, BUILDING A, AMENDED BEN LOMOND SUITES CONDOMINIUM PROJECT, OGDEN CITY, WEBER COUNTY, UTAH.	SIGNAL FINANCE CO	\$29.02
01-076-0010	UNIT 323, BUILDING A, AMENDED BEN LOMOND SUITES CONDOMINIUM PROJECT, OGDEN CITY, WEBER COUNTY, UTAH.	SIGNAL FINANCE CO	\$29.83
01-076-0011	UNIT 324, BUILDING A, AMENDED BEN LOMOND SUITES CONDOMINIUM PROJECT, OGDEN CITY, WEBER COUNTY, UTAH.	SIGNAL FINANCE CO	\$29.81
01-076-0012	UNIT 325, BUILDING A, AMENDED BEN LOMOND SUITES CONDOMINIUM PROJECT, OGDEN CITY, WEBER COUNTY, UTAH.	SIGNAL FINANCE CO	\$29.53
01-076-0013	UNIT 326, BUILDING A, AMENDED BEN LOMOND SUITES CONDOMINIUM PROJECT, OGDEN CITY, WEBER COUNTY, UTAH.	SIGNAL FINANCE CO	\$29.81
01-076-0014	UNIT 327, BUILDING A, AMENDED BEN LOMOND SUITES CONDOMINIUM PROJECT, OGDEN CITY, WEBER COUNTY, UTAH.	SIGNAL FINANCE CO	\$27.19
01-076-0015	UNIT 328, BUILDING A, AMENDED BEN LOMOND SUITES CONDOMINIUM PROJECT, OGDEN CITY, WEBER COUNTY, UTAH.	SIGNAL FINANCE CO	\$33.72
01-076-0016	UNIT 329, BUILDING A, AMENDED BEN LOMOND SUITES CONDOMINIUM PROJECT, OGDEN CITY, WEBER COUNTY, UTAH.	SIGNAL FINANCE CO	\$44.44
01-076-0017	UNIT 330, BUILDING A, AMENDED BEN LOMOND SUITES CONDOMINIUM PROJECT, OGDEN CITY, WEBER COUNTY, UTAH.	SIGNAL FINANCE CO	\$27.19
01-076-0018	UNIT 331, BUILDING A, AMENDED BEN LOMOND SUITES CONDOMINIUM PROJECT, OGDEN CITY, WEBER COUNTY, UTAH.	SIGNAL FINANCE CO	\$28.23
01-076-0018	UNIT 332, BUILDING A, AMENDED BEN LOMOND SUITES CONDOMINIUM PROJECT, OGDEN CITY, WEBER COUNTY, UTAH.	SIGNAL FINANCE CO	\$28.23

435

Tax Serial No.	Legal Description	Owner	Assessment
01-076-0019	PROJECT, OGDEN CITY, WEBER COUNTY, UTAH.	SIGNAL FINANCE CO	\$23.81
01-077-0001	UNIT 333, BUILDING A, AMENDED BEN LOMOND SUITES CONDOMINIUM PROJECT, OGDEN CITY, WEBER COUNTY, UTAH.	KIER, JAMES E &	\$34.25
01-077-0002	UNIT 401, BUILDING A, BEN LOMOND SUITES CONDOMINIUM PROJECT, OGDEN CITY, WEBER COUNTY, UTAH.	CROMPTON, BRUCE G &	\$29.81
01-077-0003	UNIT 402, BUILDING A, BEN LOMOND SUITES CONDOMINIUM PROJECT, OGDEN CITY, WEBER COUNTY, UTAH.	PETERSON, RICHARD M	\$29.81
01-077-0004	UNIT 403, BUILDING A, BEN LOMOND SUITES CONDOMINIUM SUITES, OGDEN CITY, WEBER COUNTY, UTAH.	LINDQUIST, PETER N TRUSTEE	\$29.81
01-077-0005	UNIT 404, BUILDING A, BEN LOMOND SUITES CONDOMINIUM PROJECT, OGDEN CITY, WEBER COUNTY, UTAH.	WARDLEY, MARIE H	\$29.27
01-077-0006	UNIT 405, BUILDING A, BEN LOMOND SUITES CONDOMINIUM PROJECT, OGDEN CITY, WEBER COUNTY, UTAH.	WARDLEY, LYNN E	\$29.27
01-077-0007	UNIT 406, BUILDING A, BEN LOMOND SUITES CONDOMINIUM PROJECT, OGDEN CITY, WEBER COUNTY, UTAH.	STRONG, GARY L & WF	\$28.74
01-077-0008	UNIT 407, BUILDING A, BEN LOMOND SUITES CONDOMINIUM PROJECT, OGDEN CITY, WEBER COUNTY, UTAH.	EURICK, GLEN &	\$29.81
01-077-0009	UNIT 408, BUILDING A, BEN LOMOND SUITES CONDOMINIUM PROJECT, OGDEN CITY, WEBER COUNTY, UTAH.	PALMER, DOUGLAS P &	\$31.38
01-077-0010	UNIT 409, BUILDING A, BEN LOMOND SUITES CONDOMINIUM PROJECT, OGDEN CITY, WEBER COUNTY, UTAH.	PALMER, DOUGLAS P &	\$28.74
01-077-0011	UNIT 410, BUILDING A, BEN LOMOND SUITES CONDOMINIUM PROJECT, OGDEN CITY, WEBER COUNTY, UTAH.	OLSEN, JAMES R &	\$28.74
01-077-0012	UNIT 411, BUILDING A, BEN LOMOND SUITES CONDOMINIUM PROJECT, OGDEN CITY, WEBER COUNTY, UTAH.	COOK, WILLIAM AKA ETAL	\$25.90
01-077-0013	UNIT 412, BUILDING A, BEN LOMOND SUITES CONDOMINIUM PROJECT, OGDEN CITY, WEBER COUNTY, UTAH.	COOK, JOHN F AKA ETAL	\$25.90
01-077-0013	UNIT 413, BUILDING A, BEN LOMOND SUITES CONDOMINIUM PROJECT, OGDEN CITY, WEBER COUNTY, UTAH.		

Tax Serial No.	Legal Description	Owner	Assessment
01-077-0014	OGDEN CITY, WEBER COUNTY, UTAH. UNIT 414, BUILDING A, BEN LOMOND SUITES CONDOMINIUM PROJECT, OGDEN CITY, WEBER COUNTY, UTAH.	SIGNAL FINANCE CO	\$34.25
01-077-0015	UNIT 501, BUILDING A, BEN LOMOND SUITES CONDOMINIUM PROJECT, OGDEN CITY, WEBER COUNTY, UTAH.	BEHNKEN, JACK	\$29.81
01-077-0016	UNIT 502, BUILDING A, BEN LOMOND SUITES CONDOMINIUM PROJECT, OGDEN CITY, WEBER COUNTY, UTAH.	FIRSTMERIT BANK NA	\$29.81
01-077-0017	UNIT 503, BUILDING A, BEN LOMOND SUITES CONDOMINIUM PROJECT, OGDEN CITY, WEBER COUNTY, UTAH.	FIRSTMERIT BANK NA	\$29.81
01-077-0018	UNIT 504, BUILDING A, BEN LOMOND SUITES CONDOMINIUM PROJECT, OGDEN CITY, WEBER COUNTY, UTAH.	CITIZENS NATIONAL BANK	\$29.27
01-077-0019	UNIT 505, BUILDING A, BEN LOMOND SUITES CONDOMINIUM PROJECT, OGDEN CITY, WEBER COUNTY, UTAH.	CITIZENS NATIONAL BANK	\$29.27
01-077-0020	UNIT 506, BUILDING A, BEN LOMOND SUITES CONDOMINIUM PROJECT, OGDEN CITY, WEBER COUNTY, UTAH.	YOUNG, STUART P &	\$29.27
01-077-0021	UNIT 507, BUILDING A, BEN LOMOND SUITES CONDOMINIUM PROJECT, OGDEN CITY, WEBER COUNTY, UTAH.	CITIZENS NATIONAL BANK	\$28.74
01-077-0022	UNIT 508, BUILDING A, BEN LOMOND SUITES CONDOMINIUM PROJECT, OGDEN CITY, WEBER COUNTY, UTAH.	FRANK, JAMES W TRUSTEE	\$29.81
01-077-0023	UNIT 509, BUILDING A, BEN LOMOND SUITES CONDOMINIUM PROJECT, OGDEN CITY, WEBER COUNTY, UTAH.	FRANK, JAMES W TRUSTEE	\$31.38
01-077-0024	UNIT 510, BUILDING A, BEN LOMOND SUITES CONDOMINIUM PROJECT, OGDEN CITY, WEBER COUNTY, UTAH.	WOLD, JAMES L &	\$28.74
01-077-0025	UNIT 511, BUILDING A, BEN LOMOND SUITES CONDOMINIUM PROJECT, OGDEN CITY, WEBER COUNTY, UTAH.	SIGNAL FINANCE CO	\$28.74
01-077-0026	UNIT 512, BUILDING A, BEN LOMOND SUITES CONDOMINIUM PROJECT, OGDEN CITY, WEBER COUNTY, UTAH.	SIGNAL FINANCE CO	\$25.90
01-077-0027	UNIT 513, BUILDING A, BEN LOMOND SUITES CONDOMINIUM PROJECT, OGDEN CITY, WEBER COUNTY, UTAH.	CHILD, WILLIAM H	\$25.90

Tax Serial No.	Legal Description	Owner	Assessment
01-077-0028	OGDEN CITY, WEBER COUNTY, UTAH. UNIT 514, BUILDING A, BEN LOMOND SUITES CONDOMINIUM PROJECT, OGDEN CITY, WEBER COUNTY, UTAH.	CHILD, WILLIAM H	\$34.25
01-078-0001	UNIT 601, BUILDING A, BEN LOMOND SUITES CONDOMINIUM PROJECT, OGDEN CITY, WEBER COUNTY, UTAH.	AMIDAN, MICHAËL D &	\$34.25
01-078-0002	UNIT 602, BUILDING A, BEN LOMOND SUITES CONDOMINIUM PROJECT, OGDEN CITY, WEBER COUNTY, UTAH.	MUELLER, WILLIAM R &	\$29.81
01-078-0003	UNIT 603, BUILDING A, BEN LOMOND SUITES CONDOMINIUM PROJECT, OGDEN CITY, WEBER COUNTY, UTAH.	HINCKLEY, ANNE H	\$29.81
01-078-0004	UNIT 604, BUILDING A, BEN LOMOND SUITES CONDOMINIUM PROJECT, OGDEN CITY, WEBER COUNTY, UTAH.	HINCKLEY, ANNE H	\$29.81
01-078-0005	UNIT 605, BUILDING A, BEN LOMOND SUITES CONDOMINIUM PROJECT, OGDEN CITY, WEBER COUNTY, UTAH.	GEHRIG, ROBERT G &	\$29.27
01-078-0006	UNIT 606, BUILDING A, BEN LOMOND SUITES CONDOMINIUM PROJECT, OGDEN CITY, WEBER COUNTY, UTAH.	GEHRIG, ROBERT G &	\$29.27
01-078-0007	UNIT 607, BUILDING A, BEN LOMOND SUITES CONDOMINIUM PROJECT, OGDEN CITY, WEBER COUNTY, UTAH.	SIGNAL FINANCE CO	\$29.27
01-078-0008	UNIT 608, BUILDING A, BEN LOMOND SUITES CONDOMINIUM PROJECT, OGDEN CITY, WEBER COUNTY, UTAH.	SIGNAL FINANCE CO	\$28.74
01-078-0009	UNIT 609, BUILDING A, BEN LOMOND SUITES CONDOMINIUM PROJECT, OGDEN CITY, WEBER COUNTY, UTAH.	HATFIELD, ROLLAND DUANE &	\$29.81
01-078-0010	UNIT 610, BUILDING A, BEN LOMOND SUITES CONDOMINIUM PROJECT, OGDEN CITY, WEBER COUNTY, UTAH.	CAMPBELL, STEWART E	\$31.38
01-078-0011	UNIT 611, BUILDING A, BEN LOMOND SUITES CONDOMINIUM PROJECT, OGDEN CITY, WEBER COUNTY, UTAH.	LANGE, LAUREEN C	\$28.74
01-078-0012	UNIT 612, BUILDING A, BEN LOMOND SUITES CONDOMINIUM PROJECT, OGDEN CITY, WEBER COUNTY, UTAH.	PARKER, CLYDE A TRUSTEE	\$28.74
01-078-0013	UNIT 613, BUILDING A, BEN LOMOND SUITES CONDOMINIUM PROJECT, OGDEN CITY, WEBER COUNTY, UTAH.	CHILD, SHELDON F	\$25.90

Tax Serial No.	Legal Description	Owner	Assessment
01-078-0014	OGDEN CITY, WEBER COUNTY, UTAH. UNIT 614, BUILDING A, BEN LOMOND SUITES CONDOMINIUM PROJECT, OGDEN CITY, WEBER COUNTY, UTAH.	CHILD, SHELDON F	\$25.90
01-078-0015	UNIT 701, BUILDING A, BEN LOMOND SUITES CONDOMINIUM PROJECT, OGDEN CITY, WEBER COUNTY, UTAH.	FAUNCE, EVERETTE G &	\$34.25
01-078-0016	UNIT 702, BUILDING A, BEN LOMOND SUITES CONDOMINIUM PROJECT, OGDEN CITY, WEBER COUNTY, UTAH.	GILE, DARRELL W &	\$29.81
01-078-0017	UNIT 703, BUILDING A, BEN LOMOND SUITES CONDOMINIUM PROJECT, OGDEN CITY, WEBER COUNTY, UTAH.	SIGNAL FINANCE CO	\$29.81
01-078-0018	UNIT 704, BUILDING A, BEN LOMOND SUITES CONDOMINIUM PROJECT, OGDEN CITY, WEBER COUNTY, UTAH.	FIRSTMERIT BANK NA	\$29.81
01-078-0019	UNIT 705, BUILDING A, BEN LOMOND SUITES CONDOMINIUM PROJECT, OGDEN CITY, WEBER COUNTY, UTAH.	DENNING, MARGIE J 1/2 &	\$29.27
01-078-0020	UNIT 706, BUILDING A, BEN LOMOND SUITES CONDOMINIUM PROJECT, OGDEN CITY, WEBER COUNTY, UTAH.	FIRST MERIT CORPORATION	\$29.27
01-078-0021	UNIT 707, BUILDING A, BEN LOMOND SUITES CONDOMINIUM PROJECT, OGDEN CITY, WEBER COUNTY, UTAH.	SIGNAL FINANCE CO	\$29.27
01-078-0022	UNIT 708, BUILDING A, BEN LOMOND SUITES CONDOMINIUM PROJECT, OGDEN CITY, WEBER COUNTY, UTAH.	HALVERSON REAL ESTATE &	\$28.74
01-078-0023	UNIT 709, BUILDING A, BEN LOMOND SUITES CONDOMINIUM PROJECT, OGDEN CITY, WEBER COUNTY, UTAH.	CITIZENS NATIONAL BANK	\$29.81
01-078-0024	UNIT 710, BUILDING A, BEN LOMOND SUITES CONDOMINIUM PROJECT, OGDEN CITY, WEBER COUNTY, UTAH.	HUNT, GILBERT J	\$31.38
01-078-0025	UNIT 711, BUILDING A, BEN LOMOND SUITES CONDOMINIUM PROJECT, OGDEN CITY, WEBER COUNTY, UTAH.	MCINTIRE, BRIG AKA ETAL	\$28.74
01-078-0026	UNIT 712, BUILDING A, BEN LOMOND SUITES CONDOMINIUM PROJECT, OGDEN CITY, WEBER COUNTY, UTAH.	K L LARSEN LIMITED	\$28.74
01-078-0027	UNIT 713, BUILDING A, BEN LOMOND SUITES CONDOMINIUM PROJECT, OGDEN CITY, WEBER COUNTY, UTAH.	K L LARSEN LIMITED	\$25.90

Tax Serial No.	Legal Description	Owner	Assessment
01-078-0028	OGDEN CITY, WEBER COUNTY, UTAH UNIT 714, BUILDING A, BEN LOMOND SUITES CONDOMINIUM PROJECT, OGDEN CITY, WEBER COUNTY, UTAH.	SCHMITZ, LAMAR H	\$25.90
01-079-0001	UNIT 801, BUILDING A, BEN LOMOND SUITES CONDOMINIUM PROJECT, OGDEN CITY, WEBER COUNTY, UTAH.	BEHNKEN, JACK	\$34.25
01-079-0002	UNIT 802, BUILDING A, BEN LOMOND SUITES CONDOMINIUM PROJECT, OGDEN CITY, WEBER COUNTY, UTAH.	MUELLER, WILLIAM R & WF	\$29.81
01-079-0003	UNIT 803, BUILDING A, BEN LOMOND SUITES CONDOMINIUM PROJECT, OGDEN CITY, WEBER COUNTY, UTAH.	MORRIS, EARL W &	\$29.81
01-079-0004	UNIT 804, BUILDING A, BEN LOMOND SUITES CONDOMINIUM PROJECT, OGDEN CITY, WEBER COUNTY, UTAH.	BAILEY, STEVEN G &	\$29.81
01-079-0005	UNIT 805, BUILDING A, BEN LOMOND SUITES CONDOMINIUM PROJECT, OGDEN CITY, WEBER COUNTY.	BAILEY, STEVEN G &	\$29.27
01-079-0006	UNIT 806, BUILDING A, BEN LOMOND SUITES CONDOMINIUM PROJECT, OGDEN CITY, WEBER COUNTY, UTAH.	MCINTIRE, BRIG &	\$29.27
01-079-0007	UNIT 807, BUILDING A, BEN LOMOND SUITES CONDOMINIUM PROJECT, OGDEN CITY, WEBER COUNTY, UTAH.	SIGNAL FINANCE CO	\$29.27
01-079-0008	UNIT 808, BUILDING A, BEN LOMOND SUITES CONDOMINIUM PROJECT, OGDEN CITY, WEBER COUNTY, UTAH.	CITIZENS NATIONAL BANK	\$28.74
01-079-0009	UNIT 809, BUILDING A, BEN LOMOND SUITES CONDOMINIUM PROJECT, OGDEN CITY, WEBER COUNTY, UTAH.	CITIZENS NATIONAL BANK	\$29.81
01-079-0010	UNIT 810, BUILDING A, BEN LOMOND SUITES CONDOMINIUM PROJECT, OGDEN CITY, WEBER COUNTY, UTAH.	CROMPTON, KAROLE F ETAL	\$31.38
01-079-0011	UNIT 811, BUILDING A, BEN LOMOND SUITES CONDOMINIUM PROJECT, OGDEN CITY, WEBER COUNTY, UTAH.	SCHULTZ, JAMES A &	\$28.74
01-079-0012	UNIT 812, BUILDING A, BEN LOMOND SUITES CONDOMINIUM PROJECT, OGDEN CITY, WEBER COUNTY, UTAH.	SIGNAL FINANCE CO	\$28.74
01-079-0013	UNIT 813, BUILDING A, BEN LOMOND SUITES CONDOMINIUM PROJECT, OGDEN CITY, WEBER COUNTY, UTAH.	CROMPTON, KAROLE F ETAL	\$25.90

Tax Serial No.	Legal Description	Owner	Assessment
01-079-0014	OGDEN CITY, WEBER COUNTY, UTAH. UNIT 814, BUILDING A, BEN LOMOND SUITES CONDOMINIUM PROJECT, OGDE CITY, WEBER COUNTY, UTAH.	STAVRAKAKIS, JIM & WF	\$25.90
01-079-0015	UNIT 901, BUILDING A, BEN LOMOND SUITES CONDOMINIUM PROJECT, OGDEN CITY, WEBER COUNTY, UTAH.	JENSEN, LARRY G &	\$34.25
01-079-0016	UNIT 902, BUILDING A, BEN LOMOND SUITES CONDOMINIUM PROJECT, OGDEN CITY, WEBER COUNTY, UTAH.	SIDDALL, KENNETH AKA ETAL	\$29.81
01-079-0017	UNIT 903, BUILDING A, BEN LOMOND SUITES CONDOMINIUM PROJECT, OGDEN CITY, WEBER COUNTY, UTAH.	CURTIS, GLENN R &	\$29.81
01-079-0018	UNIT 904, BUILDING A, BEN LOMOND SUITES CONDOMINIUM PROJECT, OGDEN CITY, WEBER COUNTY, UTAH.	CITIZENS NATIONAL BANK	\$29.81
01-079-0019	UNIT 905, BUILDING A, BEN LOMOND SUITES CONDOMINIUM PROJECT, OGDEN CITY, WEBER COUNTY, UTAH.	JOHNSON JR, CHESTER L &	\$29.27
01-079-0020	UNIT 906, BUILDING A, BEN LOMOND SUITES CONDOMINIUM PROJECT, OGDEN CITY, WEBER COUNTY, UTAH.	JOHNSON JR, CHESTER L &	\$29.27
01-079-0021	OGDEN CITY, WEBER COUNTY, UTAH. UNIT 907, BUILDING A, BEN LOMOND SUITES CONDOMINIUM PROJECT,	HAYDON M CALVERT FAMILY TRUST	\$29.27
01-079-0022	UNIT 908, BUILDING A, BEN LOMOND SUITES CONDOMINIUM PROJECT, OGDEN CITY, WEBER COUNTY, UTAH.	CITIZENS NATIONAL BANK	\$28.74
01-079-0023	UNIT 909, BUILDING A, BEN LOMOND SUITES CONDOMINIUM PROJECT, OGDEN CITY, WEBER COUNTY, UTAH.	BURCH, FLOYD T &	\$29.81
01-079-0024	UNIT 910, BUILDING A, BEN LOMOND SUITES CONDOMINIUM PROJECT, OGDEN CITY, WEBER COUNTY, UTAH.	HULSE, ROGER C &	\$31.38
01-079-0025	UNIT 911, BUILDING A, BEN LOMOND SUITES CONDOMINIUM PROJECT, OGDEN CITY, WEBER COUNTY, UTAH.	WOOD, LARRY R	\$28.74
01-079-0026	UNIT 912, BUILDING A, BEN LOMOND SUITES CONDOMINIUM PROJECT, OGDEN CITY, WEBER COUNTY.	PALFREYMAN, CLIFFORD F &	\$28.74
01-079-0027	UNIT 913, BUILDING A, BEN LOMOND SUITES CONDOMINIUM PROJECT,	WEST, WILLIAM J & LINDA T	\$25.90

441

Tax Serial No.	Legal Description	Owner	Assessment
01-079-0028	OGDEN CITY, WEBER COUNTY, UTAH. UNIT 914, BUILDING A, BEN LOMOND SUITES CONDOMINIUM PROJECT, OGDEN CITY, WEBER COUNTY, UTAH	CITIZENS BANK	\$25.90
01-080-0001	UNIT 1001, BUILDING A, BEN LOMOND SUITES CONDOMINIUM PROJECT, OGDEN CITY, WEBER COUNTY, UTAH.	FIRSTMERIT BANK NA	\$34.25
01-080-0002	UNIT 1002, BUILDING A, BEN LOMOND SUITES CONDOMINIUM PROJECT, OGDEN CITY, WEBER COUNTY, UTAH.	FOWLER, LAMONT V &	\$29.81
01-080-0003	UNIT 1003, BUILDING A, BEN LOMOND SUITES CONDOMINIUM PROJECT, OGDEN CITY, WEBER COUNTY, UTAH.	CITIZENS NATIONAL BANK	\$29.81
01-080-0004	UNIT 1004, BUILDING A, BEN LOMOND SUITES CONDOMINIUM PROJECT, OGDEN CITY, WEBER COUNTY, UTAH	SIGNAL FINANCE CO	\$29.81
01-080-0005	UNIT 1005, BUILDING A, BEN LOMOND SUITES CONDOMINIUM PROJECT, OGDEN CITY, WEBER COUNTY, UTAH	NYE, JAY C	\$29.27
01-080-0006	UNIT 1006, BUILDING A, BEN LOMOND SUITES CONDOMINIUM PROJECT, OGDEN CITY, WEBER COUNTY, UTAH.	NYE, ROBERT R &	\$29.27
01-080-0007	UNIT 1007, BUILDING A, BEN LOMOND SUITES CONDOMINIUM PROJECT, OGDEN CITY, WEBER COUNTY, UTAH.	R C WILLEY HOME FURNISHINGS INC	\$29.27
01-080-0008	UNIT 1008, BUILDING A, BEN LOMOND SUITES CONDOMINIUM PROJECT, OGDEN CITY, WEBER COUNTY, UTAH.	R C WILLEY HOME FURNISHINGS INC	\$28.74
01-080-0009	UNIT 1009, BUILDING A, BEN LOMOND SUITES CONDOMINIUM PROJECT, OGDEN CITY, WEBER COUNTY, UTAH.	R C WILLEY HOME FURNISHINGS INC	\$29.81
01-080-0010	UNIT 1010, BUILDING A, BEN LOMOND SUITES CONDOMINIUM PROJECT, OGDEN CITY, WEBER COUNTY, UTAH	R C WILLEY HOME FURNISHINGS INC	\$31.38
01-080-0011	UNIT 1011, BUILDING A, BEN LOMOND SUITES CONDOMINIUM PROJECT, OGDEN CITY, WEBER COUNTY, UTAH.	R C WILLEY HOME FURNISHINGS INC	\$28.74
01-080-0012	UNIT 1012, BUILDING A, BEN LOMOND SUITES CONDOMINIUM PROJECT, OGDEN CITY, WEBER COUNTY, UTAH	R C WILLEY HOME FURNISHINGS INC	\$28.74
01-080-0013	UNIT 1013, BUILDING A, BEN LOMOND SUITES CONDOMINIUM PROJECT, OGDEN CITY, WEBER COUNTY, UTAH	R C WILLEY HOME FURNISHINGS INC	\$25.90

Tax Serial No.	Legal Description	Owner	Assessment
01-080-0014	OGDEN CITY, WEBER COUNTY, UTAH.	R C WILLEY HOME FURNISHINGS INC	\$25.90
01-080-0015	UNIT 1014, BUILDING A, BEN LOMOND SUITES CONDOMINIUM PROJECT, OGDEN CITY, WEBER COUNTY, UTAH.	R C WILLEY HOME FURNISHINGS INC	\$34.25
01-080-0016	UNIT 1101, BUILDING A, BEN LOMOND SUITES CONDOMINIUM PROJECT, OGDEN CITY, WEBER COUNTY, UTAH.	R C WILLEY HOME FURNISHINGS INC	\$29.81
01-080-0017	UNIT 1102, BUILDING A, BEN LOMOND SUITES CONDOMINIUM PROJECT, OGDEN CITY, WEBER COUNTY, UTAH.	DIAMOND, BERNIE R TRUSTEE	\$29.81
01-080-0018	UNIT 1103, BUILDING A, BEN LOMOND SUITES CONDOMINIUM PROJECT, OGDEN CITY, WEBER COUNTY, UTAH.	CITIZENS NATIONAL BANK	\$29.81
01-080-0019	UNIT 1104, BUILDING A, BEN LOMOND SUITES CONDOMINIUM PROJECT, OGDEN CITY, WEBER COUNTY, UTAH.	CRITCHLOW III, WILLIAM J	\$29.27
01-080-0020	UNIT 1105, BUILDING A, BEN LOMOND SUITES CONDOMINIUM PROJECT, OGDEN CITY, WEBER COUNTY, UTAH.	LOPEZ, ELIZABETH TRUSTEE	\$29.27
01-081-0001	UNIT 1106, BUILDING A, BEN LOMOND SUITES CONDOMINIUM PROJECT, OGDEN CITY, WEBER COUNTY, UTAH.	BATCHELOR, CARL E & WF	\$104.34
01-081-0002	UNIT 1, FROERER PLAZA, A CONDOMINIUM PROJECT, OGDEN CITY, WEBER COUNTY, UTAH.	CARLSEN, DEAN L TRUSTEE	\$109.15
01-081-0003	UNIT 2, FROERER PLAZA, A CONDOMINIUM PROJECT, OGDEN CITY, WEBER COUNTY, UTAH.	BATCHELOR, CARRIE S & HUS	\$50.94
01-081-0004	UNIT 3, FROERER PLAZA, A CONDOMINIUM PROJECT, OGDEN CITY, WEBER COUNTY, UTAH.	MCFARLAND, LISA H	\$72.77
01-081-0005	UNIT 4, FROERER PLAZA, A CONDOMINIUM PROJECT, OGDEN CITY, WEBER COUNTY, UTAH.	MCFARLAND, LISA H	\$72.77
01-081-0006	UNIT 5, FROERER PLAZA, A CONDOMINIUM PROJECT, OGDEN CITY, WEBER COUNTY, UTAH.	FROERER FAMILY TRUST LLC	\$65.49
01-081-0007	UNIT 6, FROERER PLAZA, A CONDOMINIUM PROJECT, OGDEN CITY, WEBER COUNTY, UTAH.	DELAIR, BYRON L	\$80.05
01-081-0007	UNIT 7, FROERER PLAZA, A CONDOMINIUM PROJECT, OGDEN CITY, WEBER COUNTY, UTAH.		

443

Tax Serial No.	Legal Description	Owner	Assessment
01-081-0008	WEBER COUNTY, UTAH. UNIT 3, FROERER PLAZA, A CONDOMINIUM PROJECT, OGDEN CITY, WEBER COUNTY, UTAH.	COOK JR, WILBUR P & WF	\$50.94
01-081-0009	UNIT 9, FROERER PLAZA, A CONDOMINIUM PROJECT, OGDEN CITY, WEBER COUNTY, UTAH.	FROERER, LANDELL S	\$36.39
01-081-0010	UNIT 10, FROERER PLAZA, A CONDOMINIUM PROJECT, OGDEN CITY, WEBER COUNTY, UTAH.	FROERER FAMILY TRUST LLC	\$29.12
01-081-0011	PARKING AREA "A" FROERER PLAZA, A CONDOMINIUM PROJECT, OGDEN CITY, WEBER COUNTY, UTAH.	FROERER FAMILY TRUST LLC 65%	\$354.65
01-081-0012	PARKING AREA "B" FROERER PLAZA, A CONDOMINIUM PROJECT, OGDEN CITY, WEBER COUNTY, UTAH.	FROERER PLAZA A COND PROJECT	\$48.30
01-083-0001	UNIT 101, OGDEN CITY CENTRE CONDOMINIUM PROJECT, AMENDED, OGDEN CITY, WEBER COUNTY, UTAH.	PACIFICORP DBA	\$1,123.88
01-083-0002	UNIT 102, OGDEN CITY CENTRE CONDOMINIUM PROJECT, AMENDED, OGDEN CITY, WEBER COUNTY, UTAH.	BOYER WASHINGTON BOULEVARD	\$1,493.68
01-083-0003	UNIT 201, OGDEN CITY CENTRE CONDOMINIUM PROJECT, AMENDED, OGDEN CITY, WEBER COUNTY, UTAH.	BOYER WASHINGTON BOULEVARD	\$2,607.65
01-083-0004	UNIT 301, OGDEN CITY CENTRE CONDOMINIUM PROJECT, AMENDED, OGDEN CITY, WEBER COUNTY, UTAH.	BOYER WASHINGTON BOULEVARD	\$2,509.35
01-083-0005	UNIT 401, OGDEN CITY CENTRE CONDOMINIUM PROJECT, AMENDED, OGDEN CITY, WEBER COUNTY, UTAH.	PACIFICORP DBA	\$2,526.89
01-083-0006	UNIT 501, OGDEN CITY CENTRE CONDOMINIUM PROJECT, AMENDED, OGDEN CITY, WEBER COUNTY, UTAH.	BOYER WASHINGTON BOULEVARD	\$1,330.68
01-083-0007	UNIT 502, OGDEN CITY CENTRE CONDOMINIUM PROJECT, AMENDED, OGDEN CITY, WEBER COUNTY, UTAH.	BOYER WASHINGTON BOULEVARD	\$943.34
01-083-0008	UNIT 601, OGDEN CITY CENTRE CONDOMINIUM PROJECT, AMENDED, OGDEN CITY, WEBER COUNTY, UTAH.	BOYER WASHINGTON BOULEVARD	\$2,368.56
01-085-0002	UNIT A-2, WEBER CENTER (THE), OGDEN CITY, WEBER COUNTY, UTAH.	LAND OF OGL L C	\$1,170.96

444

Tax Serial No.	Legal Description	Owner	Assessment
01-085-0004	UNIT A-4, WEBER CENTER (THE), OGDEN CITY, WEBER COUNTY, UTAH.	LAND OF O G L L C	\$13.98
01-085-0005	UNIT B-1, WEBER CENTER (THE), OGDEN CITY, WEBER COUNTY, UTAH.	LAND OF O G L L C	\$4,328.35
01-085-0008	UNIT C-1, WEBER CENTER (THE), OGDEN CITY, WEBER COUNTY, UTAH.	LAND OF O G L L C	\$1,360.68
01-085-0009	UNIT C-2, WEBER CENTER (THE), OGDEN CITY, WEBER COUNTY, UTAH.	MAUGHAN FAMILY PARTNERSHIP	\$231.06
01-085-0010	UNIT C-3, WEBER CENTER (THE), OGDEN CITY, WEBER COUNTY, UTAH.	MAUGHAN FAMILY PARTNERSHIP	\$896.37
01-086-0019	UNIT C1, NEW BRIGHAM BUILDING (THE), A CONDOMINIUM, OGDEN CITY, WEBER COUNTY, UTAH.	CANTON'S COMMERCIAL CARPET	\$734.37
02-049-0015	PART OF LOTS 1 AND 6, AND A PART OF THE SURPLUS LAND, IN BLOCK 66, PLAT "C", OF OGDEN CITY SURVEY: BEGINNING AT A POINT 35.65 FEET SOUTH 33D40' WEST FROM THE MOST WESTERLY CORNER OF SAID LOT 1, AND RUNNING THENCE SOUTH 33D40' WEST 86.70 FEET; THENCE SOUTH 89D02' EAST 216.63 FEET; THENCE SOUTH 47D44' EAST 37.86 FEET ALONG ROAD TO SOUTHEAST PROPERTY CORNER; THENCE NORTH 0D58' EAST 97.86 FEET TO A POINT WHICH IS 198.10 FEET SOUTH 89D02' EAST FROM THE POINT OF BEGINNING; THENCE SOUTH 89D02' EAST 30.84 FEET TO EAST PROPERTY LINE; THENCE NORTH 174.39 FEET TO THE SOUTH LINE OF PARK BLVD; THENCE SOUTH 84D15' WEST ALONG PARK BLVD, 40 FEET, MORE OR LESS; THENCE SOUTHWESTERLY ALONG PARK BLVD ALONG A 222.04 FOOT RADIUS CURVE TO THE LEFT A DISTANCE OF 222.83 FEET, MORE OR LESS; THENCE SOUTH 26D45' WEST 54.14 FEET, MORE OR LESS, ALONG PARK BLVD TO A POINT NORTH 89D02' WEST OF BEGINNING; THENCE SOUTH 89D02' EAST 7.43 FEET TO THE POINT OF BEGINNING. EXCEPTING THAT PORTION LYING WITHIN PARK BLVD ADJACENT TO COURSE RUNNING SOUTH 33D40' WEST 86.70 FEET.	KOERTGE SR, JAMES A TRUSTEE	\$1,303.98
02-050-0002	PART OF LOT 6, BLOCK 66, PLAT C, OGDEN CITY SURVEY, WEBER COUNTY, UTAH: BEGINNING AT A POINT 237.63 FEET SOUTH 33D40' WEST AND 229.19 FEET EAST FROM THE NORTH CORNER OF SAID LOT 6, RUNNING EAST 126.71 FEET; THENCE NORTH 47D44' WEST 113.6 FEET; THENCE WEST 42.85 FEET; THENCE SOUTH 0D06' EAST 76.3 FEET, MORE OR LESS, TO THE PLACE OF BEGINNING.	CONESTOGA ENTERPRISES	\$27.16
02-050-0004	TRACT OF LAND SITUATE IN LOT 6, OF BLOCK 66, PLAT C, OGDEN CITY, SURVEY. THE BOUNDARIES OF SAID TRACT OF LAND ARE DESCRIBED AS FOLLOWS: BEGINNING IN THE EASTERLY RIGHT OF WAY LINE OF WASHINGTON BOULEVARD AT A POINT 352.25 FEET	SHEPHERD, GERALD S &	\$1,185.63

445

NORTH (EQUALS HIGHWAY BEARING NORTH 0D58' EAST) FROM THE SOUTHWEST CORNER OF SAID LOT 6; AND RUNNING THENCE EAST 100.00 FEET; THENCE SOUTH 38.75 FEET; THENCE EAST 297.5 FEET; THENCE NORTH 69D08' EAST 6.72 FEET; THENCE SOUTH 40D21'10" EAST 5.75 FEET; THENCE NORTH 77D20'44" EAST 69.80 FEET; THENCE NORTH 0D58' EAST 136.65 FEET; THENCE NORTH 44D02' WEST 28.28 FEET; THENCE NORTH 89D02' WEST 329.0 FEET; THENCE NORTH 0D58' EAST 45.0 FEET; THENCE NORTH 29D02' WEST 55.17 FEET; THENCE NORTH 89D02' WEST 27.91 FEET TO THE SOUTHERLY RIGHT OF WAY LINE OF PARK BOULEVARD; THENCE SOUTHWESTERLY ALONG SAID SOUTHERLY RIGHT OF WAY LINE TO SAID EASTERLY RIGHT OF WAY LINE OF WASHINGTON BOULEVARD; THENCE SOUTH ALONG SAID EASTERLY RIGHT OF WAY LINE OF WASHINGTON BOULEVARD TO THE POINT OF BEGINNING.

02-050-0005

XYZ LEASING LLC

\$961.42

PART OF LOT 6, BLOCK 66, PLAT C, OGDEN CITY SURVEY, WEBER COUNTY, UTAH; BEGINNING AT A POINT ON THE EAST LINE OF WASHINGTON BOULEVARD AT A POINT 189.25 FEET NORTH OF THE SOUTHWEST CORNER OF SAID LOT 6, SAID LOT CORNER BEING NORTH 334.62 FEET ALONG THE MONUMENT LINE OF WASHINGTON BOULEVARD AND EAST 66.00 FEET FROM AN OGDEN CITY MONUMENT LOCATED AT THE INTERSECTION OF WASHINGTON BOULEVARD AND 2000 SOUTH STREET, AND RUNNING THENCE EAST 119.50 FEET, THENCE NORTH 86.00 FEET, THENCE WEST 19.60 FEET, THENCE NORTH 77.00, THENCE WEST 99.90 FEET BY MEASUREMENT TO A POINT ON THE EAST RIGHT-OF-WAY LINE OF WASHINGTON BOULEVARD, THENCE SOUTH 163.00 FEET ALONG SAID EAST RIGHT-OF-WAY LINE TO THE POINT OF BEGINNING.

02-050-0008

2005 LC 60% ETAL

\$826.02

PART OF LOTS 6 AND 8, BLOCK 66, PLAT C, OGDEN CITY SURVEY, WEBER COUNTY, UTAH; BEGINNING AT A POINT 264 FEET NORTH FROM THE SOUTHWEST CORNER OF SAID LOT 8, AND RUNNING THENCE NORTH 135.62 FEET TO A POINT 114.5 FEET NORTH OF THE SOUTHWEST CORNER OF SAID LOT 6, THENCE EAST 100 FEET, THENCE SOUTH 6 FEET, THENCE EAST 230 FEET, THENCE SOUTH 129.62 FEET, MORE OR LESS, TO A POINT 264 FEET NORTH OF THE SOUTH LINE OF SAID LOT 8, THENCE WEST 330 FEET TO THE PLACE OF BEGINNING.

02-050-0014

5 HCS & B & G DEVELOPMENT

\$477.32

PART OF LOT 6, BLOCK 66, PLAT C, OGDEN CITY SURVEY, WEBER COUNTY, UTAH; BEGINNING ON THE EAST LINE OF WASHINGTON BLVD. NORTH 400.12 FEET FROM THE SOUTHWEST CORNER OF LOT 8, BLOCK 66, PLAT C, OGDEN CITY SURVEY; RUNNING THENCE EAST 100.50 FEET, THENCE SOUTH 6 FEET; THENCE EAST 229.50 FEET; THENCE NORTH 204.50 FEET; THENCE WEST 230 FEET; THENCE SOUTH 38.25 FEET TO NORTH WALL OF BUILDING; THENCE EAST 19.5 FEET TO A POINT 4.5 FEET EAST OF THE BUILDING; THENCE SOUTH 86 FEET; THENCE WEST 119.5 FEET; THENCE SOUTH 74.25 FEET TO THE POINT OF BEGINNING.

Tax Serial No.	Legal Description	Owner	Assessment
02-064-0001	PART OF LOT 8, BLOCK 66, PLAT C, OGDEN CITY SURVEY, WEBER COUNTY, UTAH: BEGINNING AT A POINT 76 FEET NORTH OF THE SOUTHWEST CORNER OF SAID LOT 8, RUNNING THENCE EAST 218.8 FEET; THENCE NORTH 105.5 FEET; THENCE EAST 111.2 FEET; THENCE NORTH 82.5 FEET; THENCE WEST 330 FEET; THENCE SOUTH 188 FEET TO THE PLACE OF BEGINNING. GRANTING AND RESERVING A RIGHT-OF-WAY OVER THE FOLLOWING DESCRIBED LAND TO WIT: BEGINNING AT A POINT 218.8 FEET EAST OF THE SOUTHWEST CORNER OF SAID LOT 8, RUNNING THENCE EAST 10 FEET THENCE NORTH 181.5 FEET; THENCE WEST 10 FEET; THENCE SOUTH 181.5 FEET TO THE PLACE OF BEGINNING.	SAISSAN, JAYHOUN	\$1,191.84
02-064-0002	PART OF LOT 8, BLOCK 66, PLAT C, OGDEN CITY SURVEY, WEBER COUNTY, UTAH: BEGINNING AT THE SOUTHWEST CORNER OF LOT 8; THENCE NORTH 76 FEET THENCE EAST 50 FEET; THENCE SOUTH 76 FEET; THENCE WEST 50 FEET TO THE PLACE OF BEGINNING.	MERRILL, ROBERT E &	\$95.73
03-002-0022	PART OF LOT 1, BLOCK 1, FIVE ACRE PLAT A, OGDEN CITY SURVEY, WEBER COUNTY, UTAH: BEGINNING AT A POINT 150 FEET SOUTH AND .07 FROM THE NORTHEAST CORNER OF SAID LOT 1, THENCE WEST 98.93 FEET THENCE NORTH 26 FEET, THENCE EAST 98.41 FEET, THENCE ALONG A 4315.78 FOOT RADIUS CURVE TO THE LEFT A DISTANCE OF 26.01 FEET TO BEGINNING. SUBJECT TO A RIGHT OF WAY OVER NORTH 6 FEET.	MOORE, LARRY G	\$17.42
03-002-0023	PART OF LOT 1, BLOCK 1, OGDEN FIVE ACRE PLAT "A", OGDEN CITY SURVEY, WEBER COUNTY, UTAH: BEGINNING AT A POINT 84 FEET SOUTH AND 1.07 FEET WEST OF THE NORTHEAST CORNER OF SAID LOT RUNNING THENCE WEST 97.93 FEET, THENCE SOUTH 40 FEET, THENCE EAST 98.41 FEET, THENCE ALONG A 4315.78 FOOT RADIUS CURVE TO THE RIGHT A DISTANT OF 40.00 FEET TO THE POINT OF BEGINNING. SUBJECT HOWEVER TO A RIGHT OF WAY OVER THE SOUTH 6 FEET OF SAID DESCRIBED TRACT OR PARCEL OF LAND.	MOORE, LARRY G	\$26.68
03-002-0024	PART OF LOT 1, BLOCK 1, OGDEN FIVE ACRE PLAT "A", OGDEN CITY, WEBER COUNTY, UTAH: BEGINNING AT A POINT 50 FEET SOUTH OF THE NORTHEAST CORNER OF SAID LOT 1, RUNNING THENCE SOUTH 34 FEET; THENCE WEST 67 FEET; THENCE NORTH 34 FEET; THENCE EAST 67 FEET TO THE PLACE OF BEGINNING. EXCEPTING THEREFROM THE FOLLOWING; BEGINNING AT THE SOUTHEAST CORNER OF SAID ENTIRE TRACT, WHICH POINT IS 25.603 METERS (84.00 FEET) SOUTH ALONG THE LOT LINE FROM THE NORTHEAST CORNER OF SAID LOT 1, (NOTE: SAID POINT OF BEGINNING IS 25.603 METERS (84.00 FEET) SOUTH ALONG THE MONUMENT LINE	MANHATTAN ASSOCIATES L C	\$16.71

447

IN WALL AVENUE AND 15.088 METERS (49.50 FEET) WEST FROM AN OGDEN CITY MONUMENT AT THE INTERSECTION WALL AVENUE AND 27TH STREET), AND RUNNING THENCE WEST 0.326 METERS (1.07 FEET) ALONG THE SOUTH BOUNDARY LINE OF SAID ENTIRE TRACT TO A POINT WHICH IS 15.450 METERS (50.69 FEET) RADIIALLY DISTANT WESTERLY FROM THE CENTERLINE OF WALL AVENUE OF SAID PROJECT AT ENGINEER STATION 11+435.588, THENCE NORTHERLY 9.780 METERS (32.09 FEET) ALONG THE ARC OF A 1315.450-METER (4315.78-FOOT) RADIUS NON-TANGENT CURVE TO THE RIGHT (NOTE: CHORD TO SAID CURVE BEARS NORTH 00D12'47" WEST FOR A DISTANCE OF 9.780 METERS (32.09 FEET) CONCENTRIC WITH SAID CENTERLINE TO A POINT OF TANGENCY OPPOSITE ENGINEER STATION 11+445.252, THENCE NORTH 0.711 METERS (2.33 FEET) PARALLEL TO SAID CENTERLINE, THENCE EAST 0.362 METERS (1.19 FEET) TO THE EAST BOUNDARY LINE OF SAID ENTIRE TRACT, THENCE SOUTH 10.491 METERS (34.42 FEET) ALONG THE EAST BOUNDARY LINE OF SAID ENTIRE TRACT TO THE POINT OF BEGINNING.
(E#1778421 2148-1511)

03-002-0025

MANHATTAN ASSOCIATES L C

\$256.22

PART OF LOT 1, BLOCK 1, OGDEN FIVE ACRE PLAT "A", OGDEN CITY, WEBER COUNTY, UTAH: BEGINNING AT THE NORTHEAST CORNER OF SAID LOT 1, RUNNING THENCE SOUTH 50 FEET; THENCE WEST 60 FEET; THENCE NORTH 50 FEET; THENCE EAST 60 FEET TO THE PLACE OF BEGINNING.
EXCEPT THEREFROM THE FOLLOWING; A PARCEL OF LAND IN FEE FOR THE RECONSTRUCTION OF WALL AVENUE KNOWN AS PROJECT NUMBER 0204 AND NUMBER 0079, BEING PART OF AN ENTIRE TRACT OF PROPERTY SITUATE IN LOT 1, BLOCK 1, FIVE ACRE PLAT A OGDEN CITY SURVEY IN THE NORTHEAST QUARTER NORTHWEST QUARTER OF SECTION 32, TOWNSHIP 6 NORTH, RANGE 1 WEST, SALT LAKE BASE & MERIDIAN, THE BOUNDARIES OF SAID PARCEL OF LAND ARE DESCRIBED AS FOLLOWS; BEGINNING AT THE NORTHEAST CORNER OF SAID LOT 1, WHICH POINT IS 15.088 METERS (49.50 FEET) WEST FROM AN OGDEN CITY MONUMENT AT THE INTERSECTION OF WALL AVENUE AND 27TH STREET, AND RUNNING THENCE SOUTH 1.825 METERS (5.99 FEET) ALONG THE EAST BOUNDARY LINE OF SAID ENTIRE TRACT TO A POINT WHICH IS 15.088 METERS (49.50 FEET) PERPENDICULARLY DISTANT WESTERLY FROM THE CENTERLINE OF WALL AVENUE OF SAID PROJECT AT ENGINEER STATION 11+459.251, THENCE NORTH 43D17'26" WEST 2.507 METERS (8.22 FEET) TO THE NORTH BOUNDARY LINE OF SAID ENTIRE TRACT, THENCE EAST 1.719 METERS (5.64 FEET) ALONG SAID NORTH BOUNDARY LINE TO THE POINT OF BEGINNING.
(E#1778421 2148-1511).

03-002-0026

MANHATTAN ASSOCIATES L C

\$10.83

PART OF LOT 1, BLOCK 1, OGDEN FIVE ACRE PLAT "A", OGDEN CITY, WEBER COUNTY, UTAH: BEGINNING 60 FEET WEST FROM THE NORTHEAST CORNER OF SAID LOT 1, RUNNING THENCE SOUTH

Tax Serial No. Legal Description Owner Assessment

50 FEET; THENCE WEST 7 FEET; THENCE SOUTH 34 FEET; THENCE WEST 16 FEET; THENCE NORTH 84 FEET; THENCE EAST 23 FEET TO THE PLACE OF BEGINNING.

03-002-0027

MOORE, LARRY

\$43.43

PART OF LOT 1, BLOCK 1, OGDEN FIVE ACRE PLAT "A", OGDEN CITY, WEBER COUNTY, UTAH: BEGINNING AT A POINT 239.95 FEET EAST FROM THE NORTHWEST CORNER OF SAID LOT 1, RUNNING THENCE EAST 50 FEET; THENCE SOUTH 84 FEET; THENCE WEST 16 FEET; THENCE SOUTH 64.5 FEET; THENCE WEST 34 FEET; THENCE NORTH 148.5 FEET TO THE PLACE OF BEGINNING.

03-003-0006

GOSS, G VERNON

\$50.67

PART OF LOT 8, BLOCK 1, FIVE ACRE PLAT A, OGDEN CITY SURVEY, WEBER COUNTY, UTAH: BEGINNING AT A POINT ON THE SOUTH LINE OF BINFORD STREET, WHICH IS 19 RODS NORTH OF THE SOUTHEAST CORNER OF SAID LOT 8, RUNNING THENCE WEST 132 FEET, THENCE SOUTH 66 FEET, THENCE EAST 132 FEET, THENCE NORTH 66 FEET TO BEGINNING.

03-003-0007

PATINO, ROGELIO &

\$71.52

PART OF LOT 8, BLOCK 1, OGDEN FIVE ACRE PLAT A, OGDEN CITY SURVEY, WEBER COUNTY, UTAH: BEGINNING AT A POINT 13 RODS 8 FEET NORTH OF THE SOUTHEAST CORNER OF SAID LOT 8, AND RUNNING THENCE NORTH 25 FEET, THENCE WEST 8 RODS, THENCE SOUTH 23 FEET, THENCE EAST 8 RODS TO THE PLACE OF BEGINNING. TOGETHER WITH A RIGHT-OF-WAY FOR ALL PURPOSES OF INGRESS AND EGRESS FOR PEDESTRIANS OVER THE FOLLOWING DESCRIBED TRACT OF LAND TO-WIT: BEGINNING AT A POINT 11.5 RODS 29 FEET NORTH OF THE SOUTHEAST CORNER OF SAID LOT 8, AND RUNNING THENCE NORTH 3 FEET 9 INCHES, THENCE WEST 8 RODS, THENCE SOUTH 3 FEET 9 INCHES, THENCE EAST 8 RODS TO THE PLACE OF BEGINNING. ALSO: A RIGHT-OF-WAY FOR ALL PURPOSES OVER THE FOLLOWING DESCRIBED TRACT OF LAND TO-WIT: BEGINNING AT A POINT 11.5 RODS NORTH FROM THE SOUTHEAST CORNER OF SAID LOT 8, AND RUNNING THENCE NORTH 5 FEET; THENCE WEST 8 RODS; THENCE SOUTH 10 FEET; THENCE EAST 8 RODS; THENCE NORTH 5 FEET TO THE PLACE OF BEGINNING.

ALSO: THE PRIVILEGE OF DRIVING OVER THE STRIP OF LAND 24 FEET IN WIDTH LYING BETWEEN THE 2 RIGHTS-OF-WAY HEREIN DESCRIBED THE PARTICULAR PLACE AND SPOT TO DO SO IS LEFT TO BE DESIGNATED BY THE OWNER OF THE SAID 24 FEET OF GROUND HEREIN REFERRED TO.

03-003-0008

GOSS, G VERNON

\$21.55

PART OF LOT 8, BLOCK 1, FIVE ACRE PLAT A, OGDEN CITY SURVEY, WEBER COUNTY, UTAH: BEGINNING 11.5 RODS NORTH OF THE SOUTHEAST CORNER OF LOT 8, AND RUNNING THENCE NORTH 29 FEET, THENCE WEST 132 FEET, THENCE SOUTH 29 FEET, THENCE EAST 132 FEET TO THE POINT OF BEGINNING.

Tax Serial No.

Legal Description

Owner

Assessment

TOGETHER WITH A RIGHT-OF-WAY FOR INGRESS AND EGRESS OVER THE FOLLOWING DESCRIBED PROPERTY: BEGINNING AT A POINT 11.5 RODS AND 29 FEET NORTH OF THE SOUTHEAST CORNER OF SAID LOT 8, AND RUNNING THENCE NORTH 3 FEET 9 INCHES, THENCE WEST 8 RODS, THENCE SOUTH 3 FEET 9 INCHES, THENCE EAST 8 RODS TO THE POINT OF BEGINNING.

SUBJECT TO AND TOGETHER WITH A RIGHT-OF-WAY OVER THE FOLLOWING DESCRIBED PROPERTY: BEGINNING AT A POINT 11.5 RODS NORTH FROM THE SOUTHEAST CORNER OF LOT 8, AND RUNNING THENCE NORTH 5 FEET, THENCE WEST 8 RODS, THENCE SOUTH 10 FEET, THENCE EAST 8 RODS, THENCE NORTH 5 FEET TO THE POINT OF BEGINNING.

03-006-0001

FORD, RICHARD D 1/2 ETAL

\$423.27

PART OF LOT 1, BLOCK 4, OGDEN FIVE ACRE PLAT A, OGDEN CITY WEBER COUNTY, UTAH; BOUNDED AS FOLLOWS: BEGINNING AT THE NORTHEAST CORNER OF SAID LOT, AND RUNNING THENCE SOUTH 4 RODS, THENCE WEST 12 RODS, THENCE NORTH 4 RODS, THENCE EAST 12 RODS TO THE PLACE OF BEGINNING.

03-006-0002

FORD, RICHARD D 1/2 ETAL

\$55.79

PART OF LOT 1, BLOCK 4, OGDEN FIVE ACRE PLAT A, OGDEN CITY, WEBER COUNTY, UTAH: BEGINNING AT A POINT 4 RODS SOUTH FROM THE NORTHEAST CORNER OF SAID LOT 1; RUNNING THENCE SOUTH 3 RODS; THENCE WEST 12 RODS; THENCE NORTH 3 RODS; THENCE EAST 12 RODS TO THE PLACE OF BEGINNING.

03-006-0003

FORD, RICHARD D 1/2 ETAL

\$55.79

PART OF LOT 1, BLOCK 4, OGDEN FIVE ACRE PLAT A, OGDEN CITY, WEBER COUNTY, UTAH: BEGINNING AT A POINT 7 RODS SOUTH OF THE NORTHEAST CORNER OF SAID LOT, AND RUNNING THENCE SOUTH 3 RODS, THENCE WEST 12 RODS, THENCE NORTH 3 RODS, THENCE EAST 12 RODS TO THE PLACE OF BEGINNING.

03-006-0007

R C C DEVELOPMENT LC

\$380.18

PART OF LOT 1, BLOCK 4, OGDEN FIVE ACRE PLAT "A", OGDEN CITY SURVEY, WEBER COUNTY, UTAH: BEGINNING AT THE SOUTHEAST CORNER OF SAID LOT 1, RUNNING THENCE NORTH 263.2 FEET; THENCE WEST 95 FEET; THENCE NORTH 80.2 FEET, THENCE WEST 95.57 FEET THENCE SOUTH 178.67 FEET, THENCE SOUTH 1D11'10" WEST 104.72 FEET, THENCE SOUTHERLY ALONG THE ARC OF A 446.43 FOOT RADIUS CURVE TO THE LEFT 60.72 FEET TO THE SOUTH LINE OF SAID LOT 1, THENCE EAST 188 FEET, MORE OR LESS, TO THE POINT OF BEGINNING.

03-008-0003

NAYLOR FAMILY INVESTMENT

\$35.92

PART OF LOT 1, BLOCK 6, FIVE ACRE PLAT A, OGDEN CITY SURVEY, WEBER COUNTY, UTAH: BEGINNING AT A POINT IN THE WEST LINE OF LINCOLN AVENUE 94.54 FEET WEST AND 115 FEET NORTH FROM THE SOUTHEAST CORNER OF LOT 1, BLOCK 6, FIVE ACRE PLAT A, OGDEN CITY SURVEY, AND RUNNING THENCE WEST 45 FEET, THENCE NORTH 51 FEET THENCE WEST 38 FEET, THENCE NORTH 48.5 FEET, THENCE EAST

Tax Serial No.	Legal Description	Owner	Assessment
03-008-0012	<p>83 FEET TO THE WEST LINE OF LINCOLN AVENUE, THENCE SOUTH 99.5 FEET TO THE POINT OF BEGINNING.</p> <p>PART OF LOTS 1 AND 2, BLOCK 6, OGDEN FIVE ACRE PLAT A, OGDEN CITY SURVEY, WEBER COUNTY, UTAH: BEGINNING AT A POINT 133.98 FEET WEST OF THE SOUTHEAST CORNER OF LOT 2, THENCE NORTH 165 FEET, THENCE EAST 66 FEET, THENCE NORTH 0D58' EAST 49.5 FEET, THENCE SOUTH 89D02' EAST 67.98 FEET, THENCE CONTINUING EAST 135.54 FEET, THENCE NORTH 66 FEET, THENCE WEST 357 FEET, THENCE SOUTH 10 FEET, THENCE WEST 12 FEET TO THE EAST LINE OF WALL AVENUE, THENCE SOUTH 270.5 FEET, THENCE EAST 100.78 FEET TO THE PLACE OF BEGINNING.</p>	BAUR, CLAIR L	\$793.30
03-008-0013	<p>PART OF LOT 1, BLOCK 6, FIVE ACRE PLAT "A", OGDEN CITY SURVEY, AND PART OF THE VACATED PORTION OF RUSHTON STREET BETWEEN WALL AVENUE AND LINCOLN AVENUE, OGDEN CITY, WEBER COUNTY, UTAH: BEGINNING 99.8 FEET NORTH 89D02' WEST AND 280.5 FEET NORTH 0D28' EAST FROM THE SOUTHEAST CORNER OF SAID LOT 1, RUNNING THENCE NORTH 89D02' WEST 295.4 FEET; THENCE NORTH 0D58' EAST 108.5 FEET; THENCE SOUTH 89D02' EAST 128.6 FEET; THENCE SOUTH 0D58' WEST 12 FEET; THENCE SOUTH 89D02' EAST 25 FEET; THENCE NORTH 0D58' WEST 12 FEET; THENCE SOUTH 89D02' EAST 141.8 FEET; THENCE SOUTH 0D38' WEST 108.5 FEET TO THE POINT OF BEGINNING.</p> <p>TOGETHER WITH THAT PORTION OF VACATED RUSHTON STREET ABUTTING SAID PROPERTY ON THE NORTH. (VACATED 07-AUG-96 BOOK 1819 PAGE 2289 E#1422368)</p>	NAYLOR FAMILY INVESTMENT	\$789.75
03-008-0014	<p>PART OF LOTS 1 AND 2, AND (SPENCER AVENUE) RUSHTON STREET, BLOCK 6, OGDEN FIVE ACRE PLAT "A", OGDEN CITY SURVEY, WEBER COUNTY, UTAH, MORE PARTICULARLY DESCRIBED AS FOLLOWS: BEGINNING AT A POINT 99.8 FEET WEST AND 280.5 FEET NORTH AND NORTH 89D02' WEST 295.4 FEET AND WEST 220.1 FEET OF THE SOUTHEAST CORNER OF SAID LOT 1; THENCE WEST 148.0 FEET, THENCE SOUTH 10 FEET, THENCE WEST 12 FEET, MORE OR LESS, TO THE EAST LINE OF WALL AVENUE, THENCE NORTH ALONG THE EAST LINE OF SAID WALL AVENUE 118.5 FEET, THENCE EAST 160.0 FEET, THENCE SOUTH 108.5 FEET TO THE POINT OF BEGINNING.</p> <p>SUBJECT TO A PERPETUAL RIGHT OF WAY AS DESCRIBED IN BOOK 207 OF RECORDS, PAGE 374. ALSO THAT PART OF VACATED RUSHTON STREET ABUTTING SAID PROPERTY ON THE NORTH. (VACATED 07-AUG-96 BOOK 1819 PAGE 2289 E#1422368)</p>	OGDEN AUTO BODY INC	\$463.88
03-008-0016	<p>PART OF LOT 1, BLOCK 6, FIVE ACRE PLAT "A", OGDEN CITY SURVEY:</p>	NAYLOR FAMILY INVESTMENT	\$70.07

Tax Serial No.	Legal Description	Owner	Assessment
03-008-0018	<p>BEGINNING 99.8 FEET NORTH 89D02' WEST AND 280.5 FEET NORTH 0D28' EAST FROM THE SOUTHEAST CORNER OF SAID LOT, RUNNING THENCE NORTH 89D02' WEST 295.4 FEET, THENCE SOUTH 0D58' WEST 66 FEET, THENCE SOUTH 89D02' EAST 295.4 FEET, MORE OR LESS, TO THE WEST LINE OF LINCOLN AVENUE, THENCE NORTH ALONG SAID WEST LINE 66 FEET, MORE OR LESS, TO POINT OF BEGINNING.</p> <p>PART OF LOTS 1 AND 2, AND (SPENCER AVENUE) RUSHTON STREET, BLOCK 6, OGDEN FIVE ACRE PLAT A, OGDEN CITY SURVEY, WEBER COUNTY, UTAH, MORE PARTICULARLY DESCRIBED AS FOLLOWS: BEGINNING AT A POINT 99.8 FEET WEST AND 280.5 FEET NORTH AND NORTH 89D02' WEST 295.4 FEET OF THE SOUTHEAST CORNER OF SAID LOT 1, THENCE WEST 220.1 FEET, THENCE NORTH 108.5 FEET, THENCE EAST 220.1 FEET, THENCE SOUTH 108.5 FEET TO THE POINT OF BEGINNING.</p> <p>SUBJECT TO A PERPETUAL RIGHT OF WAY AS DESCRIBED IN BOOK 207 OF RECORDS PAGE 374, RECORDS OF WEBER COUNTY, UTAH. ALSO THAT PART OF VACATED RUSHTON STREET ABUTTING SAID PROPERTY ON THE NORTH SIDE THEREOF. (VACATED 07-AUG-96 BOOK 1819 PAGE 2289 E#1422368)</p>	BAUR, CLAIR L	\$328.12
03-008-0019	<p>PART OF LOTS 1 AND 2, BLOCK 6, OGDEN FIVE ACRE PLAT A, OGDEN CITY SURVEY, WEBER COUNTY, UTAH: BEGINNING AT THE SOUTHEAST CORNER OF SAID LOT 2, THENCE EAST 44.54 FEET, THENCE NORTH 124.5 FEET, THENCE EAST 44.54 FEET, (SHOULD BE WEST 44.54 FEET), THENCE NORTH 90 FEET, THENCE NORTH 89D02' WEST 67.98 FEET, THENCE SOUTH 0D58' WEST 49.5 FEET, THENCE WEST 66 FEET, THENCE SOUTH 165 FEET, THENCE EAST ALONG THE NORTH LINE OF 21ST STREET 133.98 FEET TO THE PLACE OF BEGINNING.</p>	BAUR, CLAIR L	\$593.05
03-009-0001	<p>PART OF LOT 3, BLOCK 6, OGDEN FIVE ACRE PLAT "A", OGDEN CITY SURVEY, WEBER COUNTY, UTAH: BEGINNING AT THE SOUTHEAST CORNER OF SAID LOT 3, RUNNING THENCE NORTH 89D02' WEST 263.0 FEET ALONG THE SOUTH LINE OF SAID LOT 3 TO A POINT 8 FEET NORTHEASTERLY FROM THE CENTER LINE OF A SPUR TRACK, THE EASEMENT OF SAID SPUR TRACK BEING RECORDED IN BOOK OF DEEDS 209, PAGE 57 AT THE WEBER COUNTY RECORDER'S OFFICE; THENCE TO THE LEFT PARALLEL TO THE CENTER LINE OF SAID SPUR TRACK ALONG AN ARC OF A 248 FOOT RADIUS CURVE 85.27 FEET, THE CHORD OF SAID CURVE BEARS NORTH 49D09' WEST 84.81 FEET; THENCE NORTH 0D58' EAST 173.33 FEET, MORE OR LESS, TO A POINT 12 FEET SOUTH FROM THE CENTER LINE OF I.C.C. TRACT NO. 47; THENCE ALONG A CURVE TO THE RIGHT WITH A RADIUS OF 668.30 FEET, PARALLEL WITH SAID CENTER LINE OF I.C.C. TRACT NO. 47, A DISTANCE OF 65 FEET; THENCE CONTINUING SOUTHEASTERLY ALONG A CURVE</p>	PAPPAS INVESTMENT CO AKA	\$816.96

Tax Serial No. Legal Description Owner Assessment

03-009-0024	TO THE RIGHT WITH A RADIUS OF 336.45 FEET PARALLEL WITH SAID CENTER LINE OF TRACT NO. 47 A DISTANCE OF ABOUT 355 FEET TO A POINT ON THE EAST LINE OF SAID LOT 3; THENCE SOUTH 0D58' WEST 23.6 FEET ALONG SAID LOT LINE TO THE POINT OF BEGINNING. CONTAINING 1.12 ACRES, M/L. PART OF LOT 3, BLOCK 6, FIVE ACRE PLAT A: BEGINNING AT THE SOUTHWEST CORNER OF RUSHTON STREET AND WALL AVENUE, SAID POINT BEING THE NORTHEAST CORNER OF LOT 3, BLOCK 6, FIVE ACRE PLAT "A", OGDEN CITY SURVEY, AND RUNNING THENCE SOUTH 0D58' WEST ALONG THE WEST RIGHT OF WAY LINE OF SAID WALL AVENUE AND THE EAST LINE OF SAID LOT 3, 126.00 FEET; THENCE NORTH 89D32'41" WEST 323.00 MORE OR LESS, THENCE NORTH 0D58'00" EAST 127.36 FEET TO THE SOUTH LINE OF RUSHTON STREET; THENCE SOUTH 89D02' EAST ALONG SAID SOUTH LINE 318.08 FEET TO THE POINT OF BEGINNING.	PAPPAS, DINO S ETAL	\$155.78
03-009-0025	BEGINNING AT A POINT ON THE WEST RIGHT OF WAY LINE OF WALL AVENUE, SAID POINT BEING SOUTH 00D58'00" WEST 126.009 FEET ALONG SAID WEST LINE FROM THE NORTHEAST CORNER OF LOT 3, BLOCK 6, FIVE ACRE PLAT "A", OGDEN CITY SURVEY, AND RUNNING THENCE SOUTH 00D58'00" WEST 213.391 FEET ALONG THE SAID WEST LINE AND THE EAST LINE OF SAID LOT 3, TO A POINT ON THE ARC OF A CURVE TO THE LEFT, THE RADIUS POINT OF WHICH IS SOUTH 68D19'10" WEST 336.45 FEET; THENCE NORTHWESTERLY 348.16 FEET ALONG THE ARC OF SAID CURVE (CHORD BEARS: NORTH 51D19'33" WEST 332.837 FEET) TO A POINT OF A COMPOUND CURVE TO THE LEFT, THE RADIUS POINT OF WHICH IS SOUTH 9D01'43" WEST 668.30 FEET; THENCE NORTHWESTERLY 55.05 FEET ALONG THE ARC OF SAID CURVE THENCE NORTH 0D58'00" EAST 3 FEET, MORE OR LESS, THENCE SOUTH 89D32'41" EAST 323.00 FEET TO THE POINT OF BEGINNING. CONTAINS 0.4458 ACRES.	PAPPAS INVESTMENT CO AKA	\$81.92
03-012-0001	ALL OF LOTS 16 AND 17, BLOCK 2, NEVADA ADDITION, OGDEN CITY, WEBER COUNTY, UTAH.	RCC DEVELOPMENT INC	\$35.77
03-012-0002	ALL OF LOT 18 AND THE SOUTH 1/2 OF LOT 19, BLOCK 2, NEVADA ADDITION, OGDEN CITY, WEBER COUNTY, UTAH.	RCC DEVELOPMENT INC	\$26.83
03-012-0003	ALL OF LOT 20 AND THE NORTH 1/2 OF LOT 19, BLOCK 2, NEVADA ADDITION, OGDEN CITY, WEBER COUNTY, UTAH.	RCC DEVELOPMENT INC	\$26.83
03-012-0004	ALL OF LOTS 21 AND 22, BLOCK 2, NEVADA ADDITION, OGDEN CITY, WEBER COUNTY, UTAH.	RCC DEVELOPMENT INC	\$375.28
03-012-0005		RCC DEVELOPMENT INC	\$26.71

453

Tax Serial No.	Legal Description	Owner	Assessment
03-012-0006	ALL OF LOT 23, AND THE SOUTH 1/2 OF LOT 24, BLOCK 2, NEVADA ADDITION, OGDEN CITY, WEBER COUNTY, UTAH.	RCC DEVELOPMENT INC	\$26.83
03-012-0007	THE NORTH 1/2 OF LOT 24, AND ALL OF LOT 25, BLOCK 2, NEVADA ADDITION, OGDEN CITY, WEBER COUNTY, UTAH.	WHITMORE OXYGEN COMPANY	\$35.61
03-012-0009	ALL OF LOTS 26 AND 27, BLOCK 2, NEVADA ADDITION, OGDEN CITY, WEBER COUNTY, UTAH.	WHITMORE OXYGEN CO	\$153.40
03-012-0010	ALL OF LOTS 28 AND 29, BLOCK 2, NEVADA ADDITION, OGDEN CITY, WEBER COUNTY, UTAH.	WHITMORE OXYGEN COMPANY	\$440.48
03-012-0011	ALL OF LOTS 30 AND 31, BLOCK 2, NEVADA ADDITION, OGDEN CITY, WEBER COUNTY, UTAH.	WHITMORE OXYGEN COMPANY	\$35.61
03-012-0012	ALL OF LOTS 32 AND 33, BLOCK 2, NEVADA ADDITION, OGDEN CITY, WEBER COUNTY, UTAH.	WHITMORE OXYGEN COMPANY	\$200.49
03-012-0028	ALL OF LOTS 34 AND 35, BLOCK 2, NEVADA ADDITION, OGDEN CITY, WEBER COUNTY, UTAH. PART OF LOTS 6, 7, 8, 9 AND 10, BLOCK 3, NEVADA ADDITION, OGDEN CITY, WEBER COUNTY, UTAH. BEGINNING AT THE SOUTHEAST CORNER OF SAID LOT 10, AND RUNNING THENCE NORTH 89D02' WEST ALONG THE NORTH LINE OF WILLOW STREET 99.53 FEET, THENCE NORTH 1D03' EAST 61.4 FEET, THENCE NORTH 89D02' WEST 3 FEET, TO THE CENTER OF 8 INCH WALL, THENCE NORTH 1D03' EAST IN CENTER OF SAID WALL 44.63 FEET TO THE SOUTH LINE OF AN EXISTING RIVER, THENCE EAST ALONG THE SOUTH LINE OF SAID RIVER TO A POINT NORTH 0D58 WEST OF THE POINT OF BEGINNING; THENCE SOUTH 0D58' WEST 106.21 FEET TO THE POINT OF BEGINNING. SUBJECT TO A PARTY WALL ON THE WEST SIDE OF DESCRIBED PROPERTY AND THE RIGHTS OF THE OWNER OF ADJOINING PROPERTY ON THE WEST IN SAID PARTY WALL.	WALLSTREET ENTERPRISES INC	\$268.81
03-013-0006	COMMENCING AT THE SOUTHWEST CORNER OF LOT 5, BLOCK 7, OGDEN FIVE ACRE PLAT "A", OGDEN CITY SURVEY, WEBER COUNTY, UTAH, WHICH IS 40 FEET NORTH AND 40 FEET EAST OF THE OGDEN CITY SURVEY MONUMENT AT THE CENTER OF WALL AVENUE AND 20TH STREET; THENCE NORTH ALONG THE EAST SIDE OF WALL AVENUE 150.20 FEET TO AN EXISTING PIPE POST OF A CHAIN LINK FENCE AND POINT OF BEGINNING; THENCE NORTH ALONG THE EAST SIDE OF WALL AVENUE 390.00 FEET; THENCE EAST 115 FEET; THENCE SOUTH 89D46'57" EAST 197.42 FEET; THENCE SOUTH 389.25 FEET ON THE WEST SIDE OF PINGREE AVENUE TO AN IRON PIPE; THENCE	REESE REAL ESTATE & INVESTMENT	\$2,163.28

Assessment

Owner

Legal Description

Tax Serial No.

WEST 145.37 FEET TO AN EXISTING CHAIN LINK FENCE PIPE CORNER POST; THENCE WEST 167.13 FEET ALONG AN EXISTING CHAIN LINK FENCE TO POINT OF BEGINNING. TOGETHER WITH 1/2 OF THE VACATED STREET ABUTTING THEREON (1322-481).

03-014-0001

SHEPPARD, ROBERT W &

\$466.67

PART OF LOTS 4 AND 5, BLOCK 7, FIVE ACRE PLAT A, OGDEN CITY SURVEY, WEBER COUNTY, UTAH; BEGINNING AT THE INTERSECTION OF THE NORTH LINE OF 20TH STREET AND THE EAST LINE OF WALL AVENUE, AND RUNNING THENCE NORTH 150 FEET, THENCE EAST 162.75 FEET, THENCE SOUTH 150.00 FEET TO THE NORTH LINE OF 20TH STREET; THENCE WEST ALONG THE NORTH LINE OF 20TH STREET 162.75 TO THE POINT OF BEGINNING.

03-014-0006

RICHARDSON PETROLEUM L L C

\$722.37

PART OF LOTS 3, 4 AND 5, BLOCK 7, OGDEN FIVE ACRE PLAT A, OGDEN CITY SURVEY, WEBER COUNTY, UTAH; BEGINNING AT A POINT 49.5 FEET EAST AND 40 FEET SOUTH OF THE INTERSECTION OF 20TH STREET AND WALL AVENUE, RUNNING THENCE SOUTH 190.5 FEET, THENCE EAST 140 FEET, THENCE SOUTH 38 FEET THENCE EAST 163 FEET, MORE OR LESS, TO THE EAST LOT LINE OF LOT 3, THENCE NORTH 228.5 FEET TO THE NORTH LINE OF LOT 3, THENCE WEST 303 FEET, MORE OR LESS, TO THE POINT OF BEGINNING. TOGETHER WITH THAT PORTION OF VACATED PINGREE AVENUE ABUTTING SAID PROPERTY ON THE EAST. (VACATED 07-AUG-96 BOOK 1819 PAGE 2289 E#1422368)

03-014-0007

OGDEN AUTO BODY

\$256.15

PART OF LOTS 4 AND 5, BLOCK 7, FIVE ACRE PLAT A, OGDEN CITY SURVEY, WEBER COUNTY, UTAH; BEGINNING AT A POINT 230 FEET SOUTH AND 49.5 FEET SOUTH 89D02' EAST FROM THE MONUMENT AT THE INTERSECTION OF 20TH STREET AND WALL AVENUE, OGDEN CITY UTAH, AND RUNNING THENCE SOUTH 89D02' EAST 140 FEET, THENCE NORTH 0D58' EAST 50 FEET, THENCE NORTH 89D02' WEST 140 FEET, THENCE SOUTH 0D58' WEST 50 FEET TO THE PLACE OF BEGINNING. TOGETHER WITH THAT PORTION OF VACATED RUSHION STREET ABUTTING SAID PROPERTY ON THE SOUTH. (VACATED 07-AUG-96 BOOK 1819 PAGE 2289 E#1422368)

03-014-0009

CJ LEASING LLC

\$682.47

ALL OF LOTS 1 THROUGH 12, INCLUSIVE, BLOCK 1, NEVADA ADDITION TO OGDEN CITY, WEBER COUNTY, UTAH. EXCEPTED, HOWEVER, THOSE PORTIONS THEREOF CONDEMNED IN FEE SIMPLE BY UTAH STATE ROAD COMMISSION FOR HIGHWAY PURPOSES BY INSTRUMENT RECORDED IN BOOK 1090 OF RECORDS, PAGE 365.

03-014-0011

HANSEN, LARRY M & WF

\$92.28

ALL OF LOTS 1 TO 5, AND THE SOUTH 4 FEET OF LOT 6, BLOCK 2, NEVADA ADDITION, OGDEN CITY, WEBER COUNTY, UTAH.

455

Tax Serial No.	Legal Description	Owner	Assessment
03-014-0012	THE NORTH 21 FEET OF LOT 6, ALL OF LOTS 7 AND 8, BLOCK 2, NEVADA ADDITION, OGDEN CITY, WEBER COUNTY, UTAH.	HANSEN, LARRY M & WF	\$50.79
03-014-0013	ALL OF LOTS 9 AND 10 AND THE SOUTH 17.5 FEET OF LOT 11, BLOCK 2, NEVADA ADDITION, OGDEN CITY, WEBER COUNTY, UTAH.	HANSEN, LARRY M & WF	\$48.28
03-014-0014	THE NORTH 7.5 FEET OF LOT 11, ALL OF LOTS 12, 13 AND 14, AND THE SOUTH 17.5 FEET OF LOT 15, BLOCK 2, NEVADA ADDITION OGDEN CITY, WEBER COUNTY, UTAH.	ALBERTS, RICHARD A & WF	\$63.74
03-014-0015	SEE 03-014-0014 FOR ASSESSMENT.	ALBERTS, RICHARD A & WF	\$47.99
03-014-0027	PART OF LOT 4, BLOCK 7, FIVE ACRE PLAT A, OGDEN CITY SURVEY, WEBER COUNTY, UTAH: BEGINNING AT A POINT ON THE NORTH LINE OF 20TH STREET, SAID POINT BEING WEST 69.75 FEET FROM THE NORTHWEST CORNER OF 20TH STREET AND PINGREE AVENUE; THENCE WEST 80.00 FEET ALONG THE NORTH LINE OF 20TH STREET; THENCE NORTH 150 FEET PARALLEL TO THE WEST LINE OF PINGREE AVENUE; THENCE EAST 80.00 FEET PARALLEL TO THE NORTH LINE OF 20TH STREET; THENCE SOUTH 150 FEET PARALLEL TO THE WEST LINE OF PINGREE AVENUE TO THE POINT OF BEGINNING.	SHEPPARD, BOB W &	\$509.07
03-014-0028	PART OF LOTS 3 AND 4, BLOCK 7, FIVE ACRE PLAT A, OGDEN CITY SURVEY, WEBER COUNTY, UTAH: BEGINNING AT A POINT ON THE NORTH LINE OF 20TH STREET AT THE NORTHWEST CORNER OF 20TH STREET AND PINGREE AVENUE; THENCE WEST 69.75 FEET ALONG NORTH LINE OF 20TH STREET; THENCE NORTH 150 FEET PARALLEL TO THE WEST LINE OF PINGREE AVENUE; THENCE EAST 69.75 FEET PARALLEL TO THE NORTH LINE OF 20TH STREET; THENCE SOUTH 150 FEET PARALLEL TO THE WEST LINE OF PINGREE AVENUE TO THE POINT OF BEGINNING. TOGETHER WITH 1/2 OF THE VACATED STREET ABUTTING THEREON (1322-481).	SHEPPARD, ROBERT W &	\$54.41
03-014-0029	PART OF LOT 3, BLOCK 7, OGDEN FIVE ACRE PLAT A, OGDEN CITY SURVEY, WEBER COUNTY, UTAH BEGINNING AT A POINT 189.5 FEET EAST AND 268 FEET SOUTH OF THE INTERSECTION OF 20TH STREET AND WALL AVENUE, RUNNING THENCE SOUTH 12 FEET, THENCE EAST 163 FEET TO THE EAST LOT LINE OF LOT 3, THENCE NORTH 12 FEET, THENCE WEST 163 FEET, MORE OR LESS, TO THE POINT OF BEGINNING. TOGETHER WITH THE SOUTH 10' 9" OF THE VACATED PINGREE AVENUE ABUTTING SAID PROPERTY ON THE EAST AND THAT PORTION OF VACATED RUSHTON STREET ABUTTING SAID PROPERTY ON THE	OGDEN AUTOBODY INC	\$42.94

456

Tax Serial No.	Legal Description	Owner	Assessment
03-016-0003	SOUTH (VACATED ON AUGUST 1996 BOOK 1819 PAGE 2289 E#1422368). PART OF LOT 14, BLOCK 7, OGDEN FIVE ACRE PLAT A, OGDEN CITY SURVEY, WEBER COUNTY, UTAH; BEGINNING AT A POINT 2 RODS WEST OF THE SOUTHEAST CORNER OF SAID LOT, AND RUNNING THENCE WEST 8 RODS, THENCE NORTH 10 RODS, THENCE EAST 8 RODS, THENCE SOUTH 10 RODS TO THE PLACE OF BEGINNING.	ASAEEL FARR SONS COMPANY	\$771.78
03-016-0004	PART OF LOT 14, BLOCK 7, OGDEN FIVE ACRE PLAT A, OGDEN CITY SURVEY, WEBER COUNTY, UTAH; BEGINNING AT A POINT 10 RODS WEST FROM THE SOUTHEAST CORNER OF SAID LOT 14, AND RUNNING THENCE WEST 181.5 FEET, THENCE NORTH 10 RODS, THENCE EAST 181.5 FEET, THENCE SOUTH 10 RODS TO THE PLACE OF BEGINNING.	ASAEEL FARR & SONS COMPANY	\$1,014.97
03-016-0008	PART OF LOT 14, BLOCK 7, FIVE ACRE PLAT A, OGDEN CITY SURVEY, WEBER COUNTY, UTAH; BEGINNING 21 RODS WEST OF SOUTHEAST CORNER OF LOT 14, THENCE WEST 181.8333 FEET, THENCE NORTH 165 FEET, THENCE EAST 181.8333 FEET, THENCE SOUTH 165 FEET TO BEGINNING.	ASAEEL FARR & SONS COMPANY	\$521.79
03-016-0009	PART OF LOT 14, BLOCK 7, OGDEN FIVE ACRE PLAT A, OGDEN CITY SURVEY, WEBER COUNTY, UTAH; BEGINNING AT A POINT 129 FEET EAST OF THE SOUTHWEST CORNER OF SAID LOT 14; RUNNING THENCE NORTH 10 RODS; THENCE EAST 35 FEET 8 INCHES; THENCE SOUTH 10 RODS; THENCE WEST 35 FEET 8 INCHES TO THE PLACE OF BEGINNING.	VIGIL, DANIEL E &	\$237.72
03-016-0010	PART OF LOT 14, BLOCK 7, FIVE ACRE PLAT A, OGDEN CITY SURVEY; BEGINNING AT THE SOUTHWEST CORNER OF SAID LOT 14, THENCE NORTH 10 RODS, THENCE EAST 129 FEET, THENCE SOUTH 10 RODS TO 21ST STREET, THENCE WEST 129 FEET TO BEGINNING.	NAYLOR FAMILY INVESTMENT	\$662.05
03-016-0015	PART OF LOT 14, BLOCK 7, FIVE ACRE PLAT A, OGDEN CITY SURVEY, WEBER COUNTY, UTAH; SITUATE IN THE NORTHEAST ONE-QUARTER (NE 1/4) OF SECTION 29, TOWNSHIP 6 NORTH, RANGE 1 WEST, SALT LAKE BASE AND MERIDIAN, MORE PARTICULARLY DESCRIBED AS FOLLOWS: COMMENCING AT THE SOUTHEAST CORNER OF SAID LOT 14, THENCE NORTH ALONG THE EAST LINE OF SAID LOT 14 A DISTANCE OF 165 FEET, THENCE WEST A DISTANCE OF 49.5 FEET TO A POINT ON THE WEST BOUNDARY OF GRANT AVENUE, CITY OF OGDEN, UTAH; WHICH POINT IS THE POINT OF BEGINNING (AT RAILROAD I.C.C. STATION NO 1624 + 5.2); THENCE CONTINUING WEST A DISTANCE OF 660.5 FEET TO A POINT ON THE EAST LINE OF LOT 1, BLOCK 8, RIVERSIDE ADDITON (AT RAILROAD I.C.C. STATION NO. 1617+54.7), THENCE NORTH ALONG THE EAST LINE OF LOT 1, BLOCK 6, DISTANCE	ASAEEL FARR & SONS COMPANY	\$422.06

457

Tax Serial No. Legal Description Owner Assessment

03-016-0017

HATCH, KENNETH L & \$878.32

OF 198 FEET, THENCE EAST A DISTANCE OF 660.5 FEET TO THE WEST BOUNDARY OF SAID GRANT AVENUE, THENCE SOUTH ALONG THE WEST BOUNDARY OF SAID GRANT AVENUE, A DISTANCE OF 198 FEET TO THE POINT OF BEGINNING. CONTAINING 3.00 ACRES.

PART OF BLOCK 5, RIVERSIDE PARK ADDITION, OGDEN CITY, WEBER COUNTY, UTAH, AND PART OF LOT 14, BLOCK 7, OGDEN FIVE ACRE PLAT A, OGDEN CITY, WEBER COUNTY, UTAH: BEGINNING AT THE INTERSECTION OF THE EAST LINE OF LINCOLN AVENUE AND THE SOUTH LINE OF 20TH STREET (SAID POINT BEING THE NORTHWEST CORNER OF SAID BLOCK 5, RIVERSIDE PARK ADDITION); RUNNING THENCE SOUTH 89D02' EAST 678.04 FEET ALONG THE SOUTH LINE OF 20TH STREET TO THE WEST LINE OF GRANT AVENUE; THENCE SOUTH 0D58' WEST 306.5 FEET TO A POINT; RUNNING THENCE NORTH 89D02' WEST 678.04 FEET TO THE EAST LINE OF LINCOLN AVENUE; RUNNING THENCE NORTH 0D58' EAST 306.5 FEET ALONG THE EAST LINE OF LINCOLN AVENUE TO THE PLACE OF BEGINNING.

03-018-0001

BALL, WESLEY ELMER \$570.25

PART OF LOTS 18 & 19, BLOCK 7, FIVE ACRE PLAT A, OGDEN CITY, WEBER COUNTY, UTAH: BEGINNING AT A POINT ON THE WEST LINE OF WASHINGTON BOULEVARD, SAID POINT BEING 22.54 FEET NORTH 0D58' EAST FROM THE SOUTHEAST CORNER OF SAID LOT 18; RUNNING THENCE NORTH 89D18'27" WEST 174.92 FEET; THENCE NORTH 1D38'43" EAST 116.55 FEET, MORE OR LESS, TO THE OGDEN RIVER; THENCE NORTHEASTERLY ALONG SAID RIVER TO THE WEST LINE OF WASHINGTON BOULEVARD; THENCE SOUTH 0D58' WEST 153.46 FEET, MORE OR LESS, ALONG SAID WEST LINE TO THE POINT OF BEGINNING.

03-027-0001

NETWORK HOMES & LAND INC 1/3 \$166.21

PART OF LOTS 17-19, BLOCK 7, FIVE ACRE PLAT A, AND PART OF LOTS 1 & 16, BLOCK 1, THOMAS L WILLIAMS ESTATE SUBDIVISION, OGDEN CITY, WEBER COUNTY, UTAH, BEGINNING AT A POINT ON THE WEST LINE OF WASHINGTON BOULEVARD, SAID POINT BEING 50.00 FEET SOUTH 0D58' WEST FROM THE NORTHEAST CORNER OF LOT 1 IN SAID THOMAS L WILLIAMS ESTATE SUBDIVISION, RUNNING THENCE NORTH 89D02' WEST 158.25 FEET, THENCE SOUTH 0D58' WEST 7.84 FEET, THENCE NORTH 89D02' WEST 158.25 FEET TO THE EAST LINE OF KIESEL AVENUE, THENCE NORTH 0D58' EAST 12.50 FEET ALONG SAID EAST LINE, THENCE SOUTH 89D02' EAST 87.50 FEET, THENCE NORTH 0D58' EAST 95.34 FEET, THENCE SOUTH 83D15' WEST 88.30 FEET TO THE EAST LINE OF SAID KIESEL AVENUE, THENCE NORTH 0D58' EAST 15.00 FEET ALONG SAID EAST LINE, THENCE SOUTH 70D54' WEST 14.37 FEET, THENCE NORTH 0D58' EAST 56.00 FEET, MORE OR LESS, TO THE OGDEN RIVER, THENCE NORTHEASTERLY ALONG SAID RIVER TO A POINT NORTH 0D58' EAST 72.54 FEET, NORTH 89D18'27" WEST 174.92 FEET AND NORTH 1D38'43" EAST 116.55 FEET, FROM THE POINT OF BEGINNING.

Tax Serial No.	Legal Description	Owner	Assessment
03-027-0002	THENCE SOUTH 1D38'43" WEST 116.55 FEET, THENCE SOUTH 89D18'27" EAST 174.92 FEET TO THE WEST LINE OF WASHINGTON BOULEVARD, THENCE SOUTH 0D58' WEST 72.54 FEET ALONG SAID WEST LINE TO THE POINT OF BEGINNING.	OMAN, RALPH S ETAL TRUSSTEEES	\$222.55
03-027-0003	THE SOUTH 77.14 FEET OF LOT 1, AND ALL OF LOT 15, BLOCK 1, THOMAS L WILLIAMS ESTATE SUBDIVISION, IN OGDEN CITY, UTAH.	WHEELWRIGHT, LEW A & WF 2/3	\$265.25
03-027-0004	ALL OF LOT 2, BLOCK 1, THOMAS L WILLIAMS ESTATE SUBDIVISION, OGDEN CITY, WEBER COUNTY, UTAH.	WHEELWRIGHT, LEW A & WF 2/3	\$108.97
03-027-0005	ALL OF LOT 3, BLOCK 1, THOMAS L WILLIAMS ESTATE SUBDIVISION, OGDEN CITY, WEBER COUNTY, UTAH. SUBJECT TO A RIGHT-OF-WAY OVER THE NORTH 10 FEET OF SAID LOT 3.	HURST REALTY AND MERCANTILE	\$534.90
03-027-0010	ALL OF LOT 4 AND PART OF LOTS 5, 9 AND 10, BLOCK 1, THOMAS L WILLIAMS ESTATE SUBDIVISION, OGDEN CITY, WEBER COUNTY, UTAH; DESCRIBED AS FOLLOWS: BEGINNING AT THE NORTHEAST CORNER OF SAID LOT 4; RUNNING THENCE SOUTH 139.93 FEET THENCE WEST 158.25 FEET; THENCE NORTH 25.24 FEET TO THE SOUTHEAST CORNER OF SAID LOT 9; THENCE WEST 25.25 FEET; THENCE NORTH 60 FEET; THENCE WEST 133 FEET; THENCE NORTH 40 FEET; THENCE EAST 158.25 FEET; THENCE NORTH 14.69 FEET; THENCE EAST 158.25 FEET TO BEGINNING.	HURST REALTY & MERCANTILE	\$275.34
03-027-0011	PART OF LOTS 9 AND 10, BLOCK 1, THOMAS L WILLIAMS ESTATE SUBDIVISION; DESCRIBED AS FOLLOWS: BEGINNING AT A POINT 40 FEET SOUTH FROM THE NORTHWEST CORNER OF LOT 10, BLOCK 1, THOMAS L WILLIAMS ESTATE SUBDIVISION, OGDEN CITY, WEBER COUNTY, UTAH, AND RUNNING THENCE EAST 133 FEET, THENCE SOUTH 60 FEET TO THE SOUTH BOUNDARY LINE OF LOT 9, THENCE WEST 133 FEET, THENCE NORTH 60 FEET TO THE POINT OF BEGINNING.	WHEELWRIGHT, LEW A & WF 2/3	\$18.34
03-027-0012	THE EAST 50 FEET OF LOTS 11 AND 12, BLOCK 1, THOMAS L WILLIAMS ESTATE SUBDIVISION, OGDEN CITY, WEBER COUNTY, UTAH. SUBJECT TO A RIGHT-OF-WAY OVER THE NORTH 10 FEET OF THE EAST 50 FEET OF LOT 12.	LUCKIES AUTO REPAIR INC	\$310.58

03-027-0013

UTAH.
ALL OF LOTS 13 AND 14, BLOCK 1, THOMAS L WILLIAMS ESTATE
SUBDIVISION, OGDEN CITY, WEBER COUNTY, UTAH.

WHEEL WRIGHT, LEW A & WF 2/3 \$58.05

03-027-0044

PART OF LOT 30, FIVE ACRE PLAT A, OGDEN CITY SURVEY, WEBER
COUNTY, UTAH; BEGINNING AT THE INTERSECTION OF THE WEST LINE
OF WASHINGTON BLVD, AND THE NORTH LINE OF 20TH STREET, RUNNING
THENCE NORTH 0D58' EAST 73.5 FEET TO A MARKER AT SAID POINT,
THENCE WEST PARALLEL TO 20TH STREET 165 FEET TO A MARKER AT
SAID POINT, THENCE SOUTH 0D58' WEST 73.5 FEET, THENCE EAST
ALONG THE NORTH LINE OF 20TH STREET 165 FEET TO THE POINT
OF BEGINNING.

HALLE-VON VOIGTLANDER GENERAL \$515.11

SUBJECT TO AN EASEMENT FOR INGRESS AND EGRESS DESCRIBED
AS FOLLOWS: THE WEST 15.3 FEET OF THE FOLLOWING DESCRIBED REAL
ESTATE LOCATED IN WEBER COUNTY, UTAH: A PART OF LOT 30 BLOCK
7, OGDEN FIVE ACRE PLAT "A" OGDEN CITY SURVEY; BEGINNING AT
THE INTERSECTION OF THE WEST LINE OF WASHINGTON BLVD AND THE
NORTH LINE 20TH STREET AND RUNNING THENCE NORTH 0D58' EAST
73.5 FEET TO A MARKER AT SAID POINT; THENCE WEST PARALLEL TO
20TH STREET 165 FEET TO A MARKER AT SAID POINT; THENCE SOUTH
0D58' WEST 73.5 FEET; THENCE EAST ALONG THE NORTH LINE OF 20TH
STREET 165 FEET TO THE POINT OF BEGINNING. (1473-2591)
TOGETHER WITH AN EASEMENT FOR INGRESS & EGRESS DESCRIBED
AS FOLLOWS: THE EAST 10 FEET OF THE FOLLOWING DESCRIBED
PROPERTY LOCATED IN WEBER COUNTY, UTAH: PART OF LOT 30, BLOCK
7, FIVE ACRE PLAT "A", OGDEN CITY SURVEY; BEGINNING AT A
POINT ON THE NORTH LINE OF 20TH STREET 165 FEET WEST OF
WASHINGTON BLVD, SAID POINT BEING 749.5 FEET NORTH 0D58' EAST
AND 165 FEET WEST OF THE SOUTHEAST CORNER OF LOT 1, BLOCK 53,
PLAT "A", OGDEN CITY SURVEY, AND RUNNING THENCE WEST 84 FEET,
MORE OR LESS, TO OLD FENCE LINE; THENCE NORTH 73.5 FEET;
THENCE EAST 84 FEET, MORE OR LESS, TO A POINT 165 FEET WEST OF
WASHINGTON BLVD; THENCE SOUTH 73.5 FEET TO THE POINT OF
BEGINNING. (1473-2593)

03-027-0048

PART OF LOTS 16 AND 30 BLOCK 7, FIVE ACRE PLAT A, OGDEN CITY
SURVEY, BEGINNING AT A POINT ON THE NORTH LINE OF 20TH
STREET 165 FEET WEST OF WASHINGTON AVENUE, SAID POINT BEING
749.5 FEET NORTH 0D58' EAST AND 165 FEET WEST OF THE SOUTHEAST
CORNER OF LOT 1, BLOCK 53, PLAT A, OGDEN CITY SURVEY, AND
RUNNING THENCE WEST 84 FEET MORE OR LESS TO OLD FENCE
LINE, THENCE NORTH 153.8 FEET, THENCE EAST 94 FEET, MORE OR
LESS TO A POINT 155 FEET WEST OF WASHINGTON AVENUE, THENCE
SOUTH 80.30 FEET, THENCE WEST 10 FEET, THENCE SOUTH 73.5
FEET TO BEGINNING.
TOGETHER WITH AN EASEMENT FOR INGRESS AND EGRESS:

PEARSON UNITED \$85.22

THE WEST 15.3 FEET OF THE FOLLOWING DESCRIBED REAL ESTATE LOCATED IN WEBER COUNTY, UTAH: PART OF LOT 30, BLOCK 7, OGDEN FIVE ACRE PLAT "A", OGDEN CITY SURVEY; BEGINNING AT THE INTERSECTION OF THE WEST LINE OF WASHINGTON BLVD AND NORTH LINE OF 20TH STREET AND RUNNING THENCE NORTH 0D58' EAST 73.5 FEET TO A MARKER AT SAID POINT; THENCE WEST PARALLEL TO 20TH STREET 165 FEET TO A MARKER AT SAID POINT; THENCE SOUTH 0D58' WEST 73.5 FEET; THENCE EAST ALONG THE NORTH LINE OF 20TH STREET 165 FEET TO THE POINT OF BEGINNING. (1473-2591) SUBJECT TO AN EASEMENT FOR INGRESS AND EGRESS: THE EAST 10 FEET OF THE FOLLOWING DESCRIBED PROPERTY LOCATED IN WEBER COUNTY, UTAH: PART OF LOT 30, BLOCK 7, FIVE ACRE PLAT "A", OGDEN CITY SURVEY; BEGINNING AT A POINT ON THE NORTH LINE OF 20TH STREET 165 FEET WEST OF WASHINGTON BLVD, SAID POINT BEING 749.5 FEET NORTH 0D58' EAST AND 165 FEET WEST OF THE SOUTHEAST CORNER OF LOT 1, BLOCK 53, PLAT "A", OGDEN CITY SURVEY, RUNNING THENCE WEST 84 FEET, MORE OR LESS, TO OLD FENCE LINE, THENCE NORTH 73.5 FEET, THENCE EAST 84 FEET, MORE OR LESS, TO A POINT 165 FEET WEST OF WASHINGTON BLVD, THENCE SOUTH 73.5 FEET TO THE POINT OF BEGINNING. (1473-2593)

03-027-0050

DEKAZOS, TONY N & WF

\$267.66

PART OF LOT 16, BLOCK 7, OGDEN FIVE ACRE PLAT A, OGDEN CITY, WEBER COUNTY, UTAH: BEGINNING AT A POINT 73.5 FEET NORTH OF THE INTERSECTION OF THE NORTH LINE OF 20TH STREET AND THE WEST LINE OF WASHINGTON BOULEVARD, RUNNING THENCE NORTH 80.3 FEET TO A POINT 49.5 FEET SOUTH OF THE NORTHEAST CORNER OF SAID LOT 16; THENCE WEST 155 FEET; THENCE SOUTH 80.3 FEET TO A POINT WEST OF BEGINNING; THENCE EAST 155 FEET TO THE PLACE OF BEGINNING.

03-034-0001

CEVERING, TERRY G

\$438.96

BEING A PART OF LOTS 1 AND 2, BLOCK 7, OGDEN CITY FIVE ACRE PLAT A, THE SOUTH PART OF BLOCK 3 IN RIVERSIDE PARK ADDITION, AND DESCRIBED AS FOLLOWS: BEGINNING AT A POINT OF THE EAST LINE OF LOT 21, RIVERSIDE ADDITION TO OGDEN CITY, SAID POINT BEING NORTH 00D58'00" EAST, 425.00 FEET AND NORTH 89D02'00" WEST 40.00 FEET, FROM THE OGDEN CITY MONUMENT AT THE INTERSECTION OF 20TH STREET AND LINCOLN AVENUE AND RUNNING; THENCE NORTH 89D02'00" WEST, 180.00 FEET; THENCE NORTH 00D58'00" EAST 140.00 FEET; THENCE SOUTH 89D02'00" EAST 180.00 FEET TO THE EAST LINE OF LOT 26, RIVERSIDE ADDITION TO OGDEN CITY; THENCE SOUTH 00D58'00" WEST ALONG SAID EAST LINE A DISTANCE OF 140.00 FEET TO THE POINT OF BEGINNING.

03-034-0002

MTR PRODUCTS INC

\$579.48

PART OF LOTS 1 & 2, BLOCK 7, OGDEN CITY FIVE ACRE PLAT A, THE SOUTH PART OF BLOCK 3, IN RIVERSIDE PARK ADDITION, AND DESCRIBED AS FOLLOWS: BEGINNING AT A POINT ON THE EAST LINE OF LOT 26, RIVERSIDE PARK ADDITION TO OGDEN CITY, SAID POINT

BEING NORTH 00D58'00" EAST 565.00 FEET AND NORTH 89D02'00" WEST 40.00 FEET FROM THE OGDEN CITY MONUMENT AT THE INTERSECTION OF 20TH STREET AND LINCOLN AVENUE AND RUNNING THENCE NORTH 89D02'00" WEST 180.00 FEET, THENCE NORTH 00D58'00" EAST 140.00 FEET, THENCE SOUTH 89D02'00" EAST 180.00 FEET TO THE EAST LINE OF LOT 32, RIVERSIDE PARK. ADDITION TO OGDEN CITY, THENCE SOUTH 0D58'00" WEST ALONG SAID EAST LINE A DISTANCE OF 140.00 FEET TO POINT OF BEGINNING.

03-034-0003

JOSEPH'S LUCKY DUCKS LLC

\$3,596.21

PART OF LOT 2,3,4,5 AND PART OF AN UNNUMBERED LOT IN BLOCK 7, FIVE ACRE PLAT A, RIVERSIDE PARK ADDITION IN OGDEN CITY, MORE PARTICULARLY DESCRIBED AS FOLLOWS; BEGINNING AT A POINT ON THE EAST RIGHT OF WAY LINE OF WALL AVENUE, SAID POINT BEING NORTH 89D02'00" WEST 725.00 FEET AND NORTH 00D58'00" EAST 579.99 FEET FROM THE FOUND OGDEN CITY MONUMENT IN THE INTERSECTION OF LINCOLN AVENUE AND 20TH STREET (BASIS OF BEARINGS BEING SOUTH 89D02'00" EAST ALONG THE LINE BETWEEN THE SAID FOUND MONUMENT IN THE INTERSECTION OF SAID LINCOLN AVENUE AND SAID 20TH STREET AND IN THE INTERSECTION OF GRANT AVENUE AND SAID 20TH STREET); THENCE NORTH 00D58'00" EAST ALONG SAID EAST LINE OF WALL AVENUE 378.36 FEET, THENCE SOUTH 89D02'00" EAST 64.69 FEET TO THE WEST WALL OF AN EXISTING BUILDING, THENCE ALONG SAID BUILDING NORTH 01D04'16" EAST 63.31 FEET AND SOUTH 89D20'50" EAST 20.20 FEET TO AN EXISTING FENCE, THENCE ALONG SAID FENCE THE FOLLOWING FOUR (4) COURSES; (1) SOUTH 80D01'45" EAST 201.79 FEET, (2) SOUTH 72D44'33" EAST 38.03 FEET, (3) SOUTH 00D22'54" WEST 120.21 FEET AND (4) SOUTH 88D39'05" EAST 187.78 FEET, THENCE SOUTH 01D54'26" WEST 293.11 FEET, THENCE SOUTH 00D58'00" WEST 140.00 FEET, THENCE NORTH 89D02'00" WEST 159.50 FEET TO THE CENTERLINE OF THE ABANDONED PINGREE AVENUE, THENCE NORTH 00D58'00" EAST ALONG SAID CENTERLINE 154.25 FEET, THENCE NORTH 88D50'49" WEST 230.42 FEET, THENCE NORTH 89D02'00" WEST 115.08 FEET TO THE POINT OF BEGINNING.

03-034-0004

MARKER, FLOYD R & WF

\$266.44

PART OF BLOCK 3, RIVERSIDE PARK ADDITION, OGDEN CITY, WEBER COUNTY, UTAH BEGINNING AT A POINT NORTH 00D58'00" EAST 40.00 FEET AND NORTH 89D02'00" WEST 40.00 FEET AND NORTH 00D58'00" EAST 665.00 FEET FROM THE OGDEN CITY MONUMENT AT THE INTERSECTION OF 20TH STREET AND LINCOLN AVENUE; THENCE NORTH 89D02'00" WEST 178.13 FEET TO AN EXISTING FENCE; THENCE NORTH 01D37'18" EAST ALONG SAID FENCE 152.98 FEET TO A FENCE CORNER; THENCE SOUTH 88D49'23" EAST ALONG THE EXTENSION OF A FENCE 176.38 FEET TO THE WEST LINE OF LINCOLN AVENUE; THENCE SOUTH ALONG THE WEST LINE OF LINCOLN AVENUE 152.32 FEET TO THE POINT OF BEGINNING.

03-035-0033

BERRETT, EMOGENE

\$561.04

ALL OF LOTS 48 TO 77, INCLUSIVE, BLOCK 2, RIVERSIDE PARK

462

Tax Serial No.	Legal Description	Owner	Assessment
03-036-0001	ADDITION, OGDEN CITY, WEBER COUNTY, UTAH. PART OF LOTS 1, 2, AND 3 IN THE SOUTH PART OF BLOCK 3, IN BLOCK 7 FIVE ACRE PLAT A, RIVERSIDE ADDITION IN OGDEN CITY AND DESCRIBED AS FOLLOWS: BEGINNING AT THE SOUTHEAST CORNER OF BECKSTROM SUBDIVISION AND ALSO BEING A POINT ON THE WEST LINE OF LINCOLN AVENUE, SAID POINT LOCATED NORTH 00D58'00" EAST 250.00 FEET AND NORTH 89D02'00" WEST 40.00 FEET FROM THE OGDEN CITY MONUMENT AT THE INTERSECTION OF 20TH STREET AND LINCOLN AVENUE, AND RUNNING: THENCE SOUTH 00D58'00" WEST ALONG SAID WEST LINE OF LINCOLN AVENUE, 210.00 FEET TO THE NORTH LINE OF 20TH STREET; THENCE NORTH 89D02'00" WEST ALONG SAID NORTH LINE OF 20TH STREET, A DISTANCE OF 339.50 FEET; THENCE NORTH 00D58'00" EAST 210.00 FEET; THENCE SOUTH 89D02'00" EAST 159.50 FEET TO THE SOUTHWEST CORNER OF SAID BECKSTROM SUBDIVISION AND CONTINUING ALONG THE SOUTH LINE THEREOF FOR A TOTAL DISTANCE OF 339.50 FEET TO THE POINT OF BEGINNING.	UNITED STATES SMALL BUSINESS	\$49.77
03-036-0002	ALL OF LOTS 16 THRU 22 AND THE WEST 3.47 FEET OF LOT 15, AND THE NORTH 17.95 FEET OF LOTS 5 THRU 11 AND THE NORTH 17.95 FEET OF THE WEST 3.15 FEET OF LOT 4, BLOCK 4, RIVERSIDE PARK ADDITION, OGDEN CITY, WEBER COUNTY, UTAH. (THE SAME BEING LOCATED IN LOTS 1, 2 AND 3, BLOCK 7, FIVE ACRE PLAT A, OGDEN CITY, WEBER COUNTY, UTAH). (ALL LOTS AND THE ALLEY VACATED 2-17-67.) EXCEPT PORTION DEEDED TO UTAH DEPARTMENT OF TRANSPORTATION (1152-186). ALSO THAT PORTION OF VACATED PINGREE AVENUE ABUTTING SAID PROPERTY ON THE WEST. (VACATED 07-AUG-96 BOOK 1819 PAGE 2289 E#1422368)	MCCOLLUM, KEN	\$188.35
03-036-0004	PART OF BLOCK 4, RIVERSIDE PARK ADDITION, OGDEN CITY, WEBER COUNTY, UTAH: BEGINNING AT THE SOUTHEAST CORNER OF SAID BLOCK 4; RUNNING THENCE NORTH 89D.02' WEST 311.76 FEET ALONG THE NORTH RIGHT OF WAY LINE OF RUSHTON STREET TO THE EAST RIGHT OF WAY LINE OF PINGREE AVENUE, THENCE NORTH 0D.58' EAST 94.80 FEET ALONG SAID LINE; THENCE NORTH 89D02' EAST 311.76 FEET TO THE WEST RIGHT OF WAY LINE OF LINCOLN AVENUE; THENCE SOUTH 0D58' WEST 94.80 FEET ALONG SAID LINE TO THE POINT OF BEGINNING. ALSO THAT PART OF VACATED RUSHTON STREET ABUTTING SAID PROPERTY ON THE SOUTH AND THAT PART OF VACATED RUSHTON STREET ABUTTING SAID PROPERTY ON THE WEST. (VACATED 07-AUG-96 BOOK 1819 PAGE 2289 E#1422368)	OGDEN AUTOBODY INC	\$401.19
03-036-0005		NAISBITT, JED P	\$262.69

Tax Serial No. Legal Description Owner Assessment

PART OF BLOCK 4, RIVERSIDE PARK ADDITON, OGDEN CITY, WEBER COUNTY, UTAH. BEGINNING AT THE NORTHEAST CORNER OF SAID BLOCK 4, RUNNING THENCE SOUTH 0D58' WEST 145.71 FEET ALONG THE WEST RIGHT OF WAY LINE OF LINCOLN AVENUE, THENCE NORTH 89D02' WEST 112.60 FEET, THENCE NORTH 1D05'40" EAST 145.71 FEET TO THE SOUTH RIGHT OF WAY LINE OF 20TH STREET, THENCE SOUTH 89D02' EAST 112.28 FEET ALONG SAID LINE TO THE POINT OF BEGINNING.

03-036-0006

BECKSTROM, JAY LEONARD &

\$730.07

PART OF LOT 14, ALL OF LOTS 15 THRU 20 AND PART OF LOT 21, AND PART OF LOTS 61 THRU 68, BLOCK 3, RIVERSIDE PARK ADDITION, OGDEN CITY, WEBER COUNTY, UTAH; DESCRIBED AS FOLLOWS: BEGINNING AT A POINT ON THE WEST LINE OF LINCOLN AVENUE, SAID POINT BEING NORTH 00D58'00" EAST 210.00 FEET FROM THE INTERSECTION OF THE NORTH LINE OF 20TH STREET, AND THE WEST LINE OF LINCOLN AVENUE AND RUNNING THENCE NORTH 89D02'00" WEST 180.00 FEET, THENCE NORTH 00D58'00" EAST 175.00 FEET, THENCE SOUTH 89D02'00" EAST 180.00 FEET TO THE WEST LINE OF LINCOLN AVENUE, THENCE SOUTH 00D58'00" WEST ALONG SAID LINE 175.00 FEET TO THE POINT OF BEGINNING.

03-036-0007

BECKSTROM, JAY LEONARD &

\$122.87

BEING A PART OF LOTS 2 & 3, IN BLOCK 7, OGDEN CITY FIVE ACRE PLAT A, AND DESCRIBED AS FOLLOWS: BEGINNING AT THE SOUTHWEST CORNER OF THE BECKSTROM SUBDIVISION PARCEL, SAID POINT BEING NORTH 00D38'00" EAST, 40.00 FEET, NORTH 89D02'00" WEST, 40.00 FEET, NORTH 00D58'00" EAST, 210.00 FEET AND NORTH 89D02'00" 180.00 FEET FROM THE OGDEN CITY MONUMENT AT THE INTERSECTION OF 20TH STREET AND LINCOLN AVENUE, AND RUNNING THENCE NORTH 89D02'00" WEST 159.50 FEET; THENCE NORTH 00D58'00" EAST 175.00 FEET; THENCE SOUTH 89D02'00" EAST 159.50 FEET TO THE NORTHWEST CORNER OF SAID BECKSTROM SUBDIVISION PARCEL; THENCE SOUTH 00D58'00" WEST 175.00 FEET TO THE POINT OF BEGINNING.

03-037-0001

LEON, GUSTAVO A & WF

\$159.87

ALL OF LOTS 1 TO 6, INCLUSIVE, BLOCK 1, RIVERSIDE PARK ADDITION, OGDEN CITY, WEBER COUNTY, UTAH.

03-037-0003

HURTADO, ALEX P &

\$52.08

ALL OF LOTS 9 AND 10, BLOCK 1, RIVERSIDE PARK ADDITION, OGDEN CITY, WEBER COUNTY, UTAH.

03-037-0004

CARPENTER, DUANE C &

\$122.88

ALL OF LOTS 11 AND 11-1/2, BLOCK 1, RIVERSIDE PARK ADDITION, OGDEN CITY, WEBER COUNTY, UTAH.

03-037-0015

CHIC AUTOMOTIVE CORP

\$620.69

ALL OF LOTS 1 TO 6, INCLUSIVE, BLOCK 2, RIVERSIDE PARK ADDITION, OGDEN CITY, WEBER COUNTY, UTAH. TOGETHER WITH 1/2 THE VACATED ALLEY ABUTTING THEREON

464

Tax Serial No.	Legal Description	Owner	Assessment
03-037-0016	(AGREEMENT BOOK 751 PAGE 296). ALL OF LOTS 12 AND 13, BLOCK 2, RIVERSIDE PARK ADDITION, OGDEN CITY, WEBER COUNTY, UTAH. TOGETHER WITH 1/2 THE VACATED ALLEY ABUTTING THEREON (BOOK 751, PAGE 296).	CHIC AUTOMOTIVE CORP	\$32.27
03-037-0020	ALL OF LOTS 78 THROUGH 91 AND 7 THROUGH 11, BLOCK 2, RIVERSIDE PARK ADDITION, OGDEN CITY, WEBER COUNTY, UTAH. RESERVING HOWEVER, FOR THE BENEFIT OF THE OWNERS OF ALL OF LOTS 13 THROUGH 77, BLOCK 2, RIVERSIDE PARK ADDITION, AN APPURTENANT, PERPETUAL EASEMENT FOR INGRESS AND EGRESS, OVER AND ACROSS LOT 82, BLOCK 2, RIVERSIDE PARK ADDITION.	BOHN, SCOTT H	\$717.40
03-038-0001	PART OF LOT 1, BLOCK 3, THOMAS L WILLIAMS ESTATE SUBDIVISION: BEGINNING AT THE NORTHWEST CORNER OF SAID LOT 1 AND RUNNING THENCE EAST 50 FEET; THENCE SOUTH 211.46 FEET TO THE NORTH LINE OF LOT 6, BLOCK 53, PLAT A, OGDEN CITY SURVEY; THENCE WEST ALONG THE LINE 50 FEET; THENCE NORTH 211.46 FEET TO THE PLACE OF BEGINNING.	PROPERTY RESERVE INC	\$95.10
03-038-0002	ALL OF LOTS 2, 3 AND 4, BLOCK 3, THOMAS L WILLIAMS ESTATE SUBDIVISION, OGDEN CITY, WEBER COUNTY, UTAH.	PROPERTY RESERVE INC	\$293.23
03-038-0003	ALL OF LOT 5, BLOCK 3, THOMAS L WILLIAMS ESTATE SUBDIVISION, OGDEN CITY, WEBER COUNTY, UTAH.	PROPERTY RESERVE INC	\$99.06
03-038-0004	ALL OF LOTS 6 AND 7, AND THE EAST 33.6 FEET OF LOT 8, BLOCK 3, THOMAS L WILLIAMS ESTATE SUBDIVISION, OGDEN CITY, WEBER COUNTY, UTAH.	PROPERTY RESERVE INC	\$285.31
04-029-0036	PART OF LOT 25, BLOCK 4, SOUTH OGDEN SURVEY, OGDEN CITY SURVEY, WEBER COUNTY, UTAH: BEGINNING AT A POINT 66 FEET NORTH OF THE SOUTHWEST CORNER OF SAID LOT 25, RUNNING THENCE EAST 20 RODS; THENCE NORTH 56 FEET; THENCE WEST 20 RODS; THENCE SOUTH 56 FEET TO THE PLACE OF BEGINNING. SUBJECT TO AND TOGETHER WITH A RIGHT-OF-WAY OVER THE FOLLOWING: BEGINNING AT A POINT 5 FEET SOUTH OF THE NORTHWEST CORNER OF SAID LOT 25, RUNNING THENCE SOUTH 10 FEET; THENCE EAST 20 RODS; THENCE NORTH 10 FEET; THENCE WEST 20 RODS TO THE PLACE OF BEGINNING.	HINCKLEY'S INC.	\$187.55
04-029-0037	PART OF LOTS 25 AND 26, BLOCK 4, SOUTH OGDEN SURVEY, OGDEN CITY SURVEY, WEBER COUNTY, UTAH: BEGINNING AT A POINT 97 FEET SOUTH OF THE NORTHWEST CORNER OF SAID LOT 26; RUNNING	ROBERT H HINCKLEY, INC.	\$150.71

465

Tax Serial No.	Legal Description	Owner	Assessment
04-029-0038	THENCE EAST 20 RODS; THENCE SOUTH 45 FEET; THENCE WEST 20 RODS; THENCE NORTH 45 FEET TO PLACE OF BEGINNING. ALSO A PERPETUAL RIGHT-OF-WAY OVER 5 FEET OF LAND, ADJOINING THE ABOVE DESCRIBED REAL ESTATE ON THE SOUTH AND RUNNING ITS ENTIRE LENGTH EAST AND WEST THEREOF.	HINCKLEYS INCORPORATED	\$2,322.01
04-029-0039	PART OF LOT 26, BLOCK 4, SOUTH OGDEN SURVEY, OGDEN CITY SURVEY, WEBER COUNTY, PARTICULARLY DESCRIBED AS FOLLOWS: BEGINNING AT THE NORTHWEST CORNER OF SAID LOT, RUNNING THENCE SOUTH 97 FEET; THENCE EAST 20 RODS; THENCE NORTH 97 FEET; THENCE WEST 20 RODS TO THE PLACE OF BEGINNING.	ROBERT H HINCKLEY, INC.	\$24.93
04-029-0040	PART OF LOT 27, BLOCK 4, SOUTH OGDEN SURVEY, OGDEN CITY SURVEY, WEBER COUNTY, UTAH: BEGINNING AT THE NORTHWEST CORNER OF SAID LOT 27, RUNNING THENCE EAST 51.50 FEET; THENCE SOUTH 33 FEET; THENCE WEST 51.50 FEET; THENCE NORTH 33 FEET TO THE PLACE OF BEGINNING.	HINCKLEYS, INCORPORATED	\$221.03
04-029-0041	PART OF LOT 27, BLOCK 4, SOUTH OGDEN SURVEY, OGDEN CITY SURVEY, WEBER COUNTY, UTAH: BEGINNING 51.5 FEET EAST FROM THE NORTHWEST CORNER OF SAID LOT 27, RUNNING THENCE EAST 70.5 FEET; THENCE SOUTH 66 FEET; THENCE EAST 10 FEET; THENCE SOUTH 66 FEET; THENCE WEST 132 FEET; THENCE NORTH 99 FEET; THENCE EAST 51.5 FEET; THENCE NORTH 33 FEET TO THE PLACE OF BEGINNING.	HINCKLEYS, INC.	\$28.25
04-029-0042	PART OF LOT 27, BLOCK 4, SOUTH OGDEN SURVEY, OGDEN CITY SURVEY: BEGINNING AT A POINT 162 FEET EAST OF THE NORTHWEST CORNER OF SAID LOT 27, AND RUNNING THENCE EAST 60 FEET; THENCE SOUTH 132 FEET; THENCE WEST 60 FEET; THENCE NORTH 132 FEET TO THE PLACE OF BEGINNING. TOGETHER WITH AND SUBJECT TO A RIGHT-OF-WAY OVER THE FOLLOWING DESCRIBED PARCEL OF LAND, TO-WIT: BEGINNING 222 FEET EAST OF THE NORTHWEST CORNER OF SAID LOT 27, AND RUNNING THENCE WEST 5 FEET, THENCE SOUTH 132 FEET, THENCE EAST 10 FEET; THENCE NORTH 132 FEET, THENCE WEST 5 FEET, TO THE PLACE OF BEGINNING.	SIX H LIMITED PARTNERSHIP	\$48.42

466

04-029-0043

PART OF LOT 27, BLOCK 4, SOUTH OGDEN SURVEY OF OGDEN CITY SURVEY; BEGINNING AT A POINT 222 FEET EAST FROM THE NORTHWEST CORNER OF SAID LOT 27, BLOCK 4, AND RUNNING THENCE EAST 46.2 FEET, THENCE SOUTH 132 FEET, THENCE WEST 46.2 FEET, THENCE NORTH 132 FEET TO THE PLACE OF BEGINNING. TOGETHER WITH ALL IMPROVEMENTS THEREON. TOGETHER WITH AND SUBJECT TO RIGHT-OF-WAY OVER THE FOLLOWING DESCRIBED PROPERTY: BEGINNING 222 FEET EAST OF THE NORTHWEST CORNER OF LOT 27, BLOCK 4, SOUTH OGDEN SURVEY, OGDEN CITY SURVEY, THENCE WEST 5 FEET, THENCE SOUTH 132 FEET THENCE EAST 10 FEET THENCE NORTH 132 FEET THENCE WEST 5 FEET TO THE PLACE OF BEGINNING.

\$37.28

HINCKLEYS INC

04-029-0045

PART OF LOT 25, BLOCK 4, SOUTH OGDEN SURVEY, WEBER COUNTY, UTAH; BEGINNING AT A POINT 21 FEET NORTH OF THE SOUTHWEST CORNER OF SAID LOT 25; AND RUNNING THENCE NORTH 45 FEET TO THE NORTH LINE OF THE SOUTH 1/2 OF SAID LOT; THENCE EAST 330 FEET TO THE EAST LINE OF SAID LOT; THENCE SOUTH 45 FEET, THENCE WEST 330 FEET TO THE POINT OF BEGINNING.

\$150.71

HINCKLEY'S INC.

04-041-0016

PART OF LOTS 9 AND 21, BLOCK 10, SOUTH OGDEN SURVEY OF OGDEN CITY SURVEY; BEGINNING AT THE NORTHEAST CORNER OF SAID LOT 9 AND RUNNING THENCE SOUTH 0D58' WEST 159.0 FEET; THENCE SOUTH 94.5 FEET, THENCE WEST 209.45 FEET, MORE OR LESS, THENCE NORTH 87.9 FEET, THENCE WEST 221.5 FEET, MORE OR LESS, THENCE NORTH 165 FEET, THENCE EAST 155.5 FEET, THENCE SOUTH 137 FEET, THENCE EAST 42.5 FEET; THENCE NORTH 137 FEET, THENCE SOUTH 89D2' EAST 231 FEET, MORE OR LESS, TO THE PLACE OF BEGINNING.

\$3,219.49

PINNACLE ENTERPRISES L L C

04-029-0043 PG 147 OF 147

ORDINANCE NO. 2000-27

AN ORDINANCE OF OGDEN CITY, UTAH, PROVIDING FOR NEW ASSESSMENTS WITHIN THE UTAH CENTRAL BUSINESS IMPROVEMENT DISTRICT NO. 1; AND PROVIDING THAT THIS ORDINANCE SHALL BECOME EFFECTIVE MAY 28, 2000.

WHEREAS, the Ogden City Council has determined that the Utah Central Business Improvement District No. 1 continue and that assessments should be levied in accordance with state law; and

WHEREAS, the Ogden City Board of Equalization and Review, after holding public hearings and making its Findings, Recommendations, and Decision as required by state law, has reported its Findings, Recommendations and Decision to the City Council and the City Council has approved the Board's Findings, Recommendations and Decision;

NOW, THEREFORE, the Council of Ogden City hereby ordains:

SECTION 1. History and Purpose.

A. The Utah Municipal Improvement District Act (section 17A-3-301 et seq., Utah Code Annotated) authorizes municipalities to create special improvement districts for "economic promotion activities."

B. The Ogden City Council, by Resolution duly adopted on October 26, 1993, created the Ogden City, Utah Central Business Improvement District No. 1 to promote economic activities in downtown Ogden City.

C. It is the purpose and intent of this Ordinance to establish the Assessment List and levy the assessments pertaining to the District.

SECTION 2. Determination of Costs. All costs and expenses for economic promotion activities to be financed by assessments on property within the Ogden City, Utah Central Business Improvement District No. 1 (the "District") have been estimated and included in the District's budget.

~~44-1709915 BK2075 P6247
BOUG CROFTS, WEBER COUNTY RECORDER
67 JUN 08 123 PM FEE \$.00 DEP JPH
REC FOR- OGDEN-CITY~~

SECTION 3. Approval of Assessment List: Findings. The City Council (the "Council") of Ogden City, Weber County, Utah (the "City") hereby accepts and adopts the findings and recommendations of the Board of Equalization and Review. Since the assessments are based upon the determination by Weber County of 1999 "taxable value," the Council confirms and adopts the modified assessment roll for the District, a copy of which is attached hereto as Exhibit "A" and incorporated herein by reference (the "Assessment List"). The Council has determined that the Assessment List, as adjusted and equalized by the Board of Equalization for the District, is just and equitable; that each piece of property to be assessed within the District will be benefitted in an amount not less than the assessment to be levied against said property; and that no piece of property listed in the assessment list will bear more than its proportionate share of the cost of economic promotion activities financed by the assessments.

SECTION 4. Levy of Assessments. The Council hereby levies a tax as an assessment upon the real property identified in the Assessment List. The assessments levied upon each parcel of property therein described shall be in the amount set forth in the Assessment List. The assessments hereby levied are for the purpose of paying the costs of promotion business activity in the central business area of downtown Ogden City, including, but not limited to, advertising, banners, special events and festivals, newsletters and publications, Christmas lighting and special projects (the "Economic Promotion Activities"). The assessments are hereby levied and assessed upon each of the parcels of real property described in the Assessment List. The assessments are levied upon the parcels of land in the District at equal and uniform rates.

SECTION 5. Basis for Assessments. The amount to be assessed does not exceed in the aggregate the sum of: a) the cost of economic development activities to be financed by the

District, and b) no more than thirty percent (30%) of the total assessments for the following administrative costs paid by the District: salaries, benefits, rent, travel and costs incidental to publications:

SECTION 6. Method. The assessments within the District are levied in accordance with the taxable value determined by Weber County.

SECTION 7. Payment of Assessment. The assessment tax may be paid in total within thirty (30) days of May 28, 2000 (the "effective date"), or payment may be deferred and paid in three (3) equal yearly installments, without interest except on any delinquent installment(s). One-third (1/3) of the total assessment shall be due and payable within thirty (30) days after the effective date of the Ordinance codified herein; one-third (1/3) in one year after the effective date of this Ordinance; and the final one-third (1/3) in two (2) years thereafter. One or more of such installments in the order payable, or the whole tax, may be prepaid at any time after the effective date of this Ordinance.

SECTION 8. Default in Payment. If a default occurs in the payment of any installment of principal or interest, when due, the City may accelerate payment of the total unpaid balance of the assessment and declare the whole of the unpaid principal and interest then due to be immediately due and payable. Additional interest shall accrue and be paid on all amounts declared to be delinquent or accelerated and immediately due and payable at the rate of eight percent (8%) per annum (the "delinquent rate"). In addition to interest charges at the delinquent rate, costs of collection, including attorneys fees and court costs ("collection costs"), as determined by the City Treasurer or required by law shall be charged and paid on all amounts declared to be delinquent or accelerated and immediately due and payable. In lieu of accelerating

the total assessment balance when one or more assessment installments become delinquent, the City may elect to bring in action to collect only the delinquent portion of the assessment plus interest at the delinquent rate and collection costs.

Upon any default, the City Treasurer shall give notice, in writing, of the default to the owner of the property in default, as shown by the last available equalized assessment rolls. Notice shall be effective upon deposit of the notice in the U.S. mail, postage prepaid, and addressed to the owner as shown on the last equalized assessment rolls for the City or on the official ownership records of the City. The notice shall provide for a period of thirty (30) days in which the owner shall pay the installments then due and owing together with accrued interest plus costs as determined by the City Treasurer. If the City elects to use the enforcement remedy involving acceleration, the notice shall also declare that after the thirty (30) day period the City shall accelerate the then unpaid balance of the principal of the assessment to the immediately due and payable together with collection costs and interest on the entire unpaid balance to accrue from the date of delinquency at the delinquent rate. Thereafter, the City may commence foreclosure proceedings in the manner provided for actions to foreclose mortgage liens or trust deeds. If the City elects to utilize the trust deed enforcement remedy, the City Attorney shall designate a trust deed trustee for purposes of the enforcement action. If at the sale no person or entity shall bid and pay the City the amount due on the assessment plus interest and costs, the property shall be deemed sold to the City for these amounts. The City shall be permitted to bid at the sale.

The remedies provided herein for the collection of assessments and the enforcement of liens shall be deemed and construed to be cumulative and the use of any one method or means of

collection or enforcement shall not deprive the City of the use of any other method or means.

The amounts of accrued interest and all costs of collection shall be added to the amount of the assessment up to the date of foreclosure sale.

SECTION 9. Remedy of Default. If prior to the final date payment may be legally made under a final sale or foreclosure of property to collect delinquent assessment installments, the property owner pays the full amount of all unpaid installments which are past due and delinquent with interest at the delinquent rate, plus all approved or required costs, the assessment of said owner shall be restored so that the owner will have the right to make the payments in installments as if the default had not occurred.

SECTION 10. Lien of Assessment. An assessment or any part of installment of it, any interest accruing and the penalties and costs of collection shall constitute a lien against the property upon which the assessment is levied on the effective date of the Ordinance codified herein. Said lien shall be superior to the lien of any trust deed, mortgage, mechanic's or materialman's lien or other encumbrance and shall be equal to and on a parity with the lien for general property taxes. The lien shall continue until the assessment and any interest, penalties and costs on it are paid, notwithstanding any sale of the property for or on account of a delinquent general property tax, special tax or other assessment or the issuance of a tax deed, an assignment of interest by the governing entity or a sheriff's certificate of sale or deed.

SECTION 11. Contestability. No assessment shall be declared void or set aside in whole or in part in consequence of any error or irregularity which does not go to the equity or justice of the assessment or proceeding. Any party who has not waived his objections to same as provided by statute may commence a civil action against the City to enjoin the levy or collection

of the assessment or the set aside and declare unlawful the Ordinance codified herein. Such action must be commenced and summons must be served on the City not later than thirty (30) days after the effective date of the Ordinance codified herein. This action shall be the exclusive remedy of any aggrieved party. No court shall entertain any complaint which the party was authorized to make by statute but did not timely make or any complaint that does not go to the equity or justice of the assessment or proceeding.

SECTION 12. Notice to Property Owners. In addition to the notice provided by publication of the Ordinance codified herein, the City Treasurer is hereby authorized and directed to mail a notice of assessment to each property owner in the District. Said notice shall, among other things, state the terms of payment. A copy of the form of notice of assessment will be available for examination upon request at the office of the City Recorder.

SECTION 13. All Necessary Action Approved. The officials of the City are hereby authorized and directed to take all action necessary and appropriate to effectuate the provisions of this Chapter.


SECTION 14. Effective date. This Ordinance shall become effective on May 28, 2000.

PASSED, ADOPTED AND ORDERED PUBLISHED by the Council of Ogden City, Utah this 23rd day of May, 2000.

John W. Wells
CHAIR

ATTEST:

Debra Ann Vallejos
CITY RECORDER
TRANSMITTED TO THE MAYOR ON *5/24/00*




MAYOR'S ACTION: APPROVED VETOED

Matthew R. Godfrey
Matthew R. Godfrey, Mayor

ATTEST:

Melissa J. Bennett
CITY RECORDER



PUBLICATION DATE: 6-6-00

EFFECTIVE DATE: 5-28-00

APPROVED AS TO FORM: AB 5-16-2000
LEGAL DATE

Ogden City, Utah Central Improvement Business District #1 Assessment List

Tax Serial No.	Legal Description	Owner	Assessment
010020037	PART OF LOTS 4 AND 5, BLOCK 2, PLAT A, OGDEN CITY SURVEY; BEGINNING AT THE SOUTHWEST CORNER OF BLOCK 2, PLAT A, OGDEN CITY SURVEY, AND RUNNING THENCE EAST 264 FEET, THENCE NORTH 186 FEET, THENCE WEST 264 FEET, THENCE SOUTH 186 FEET MORE OR LESS, TO THE PLACE OF BEGINNING.	OGDEN GOVERNMENT EMPLOYEE	\$2,403.54
010020037	PART OF LOTS 4 AND 5, BLOCK 2, PLAT A, OGDEN CITY SURVEY; BEGINNING AT A POINT 183.62 FEET NORTH OF THE SOUTHWEST CORNER OF SAID LOT 5, AND RUNNING THENCE NORTH 34.2 FEET, THENCE EAST 148.5 FEET, THENCE SOUTH 34.2 FEET, THENCE WEST 148.5 FEET TO THE PLACE OF BEGINNING.	OGDEN GOVERNMENT EMPLOYEE	\$211.92
010020037	PART OF PLOTS 4, 5 AND 6, BLOCK 2, PLAT A, OGDEN CITY SURVEY BEGINNING AT THE NORTHWEST CORNER OF SAID LOT 5, RUNNING THENCE SOUTH 86 FEET, THENCE EAST 16 RODS, THENCE NORTH 86 FEET, MORE OR LESS, TO A POINT EAST OF BEGINNING, THENCE WEST TO THE NORTHWEST CORNER OF LOT 4, THENCE NORTH 4 FEET, THEN WEST TO THE WEST LINE OF LOT 6, THENCE SOUTH 4 FEET TO THE PLACE OF BEGINNING.	GUSS, JONATHAN B &	\$363.31
01-0092-0038	PART OF LOT 6, BLOCK 2, PLAT A, OGDEN CITY SURVEY; BEGINNING AT THE NORTHWEST CORNER OF LOT 6, BLOCK 2, PLAT A, AND RUNNING THENCE SOUTH 123.45 FEET, THENCE SOUTH 87.00' EAST FEET MORE OR LESS TO THE EAST LINE OF SAID LOT 6; THENCE NORTH 128 FEET MORE OR LESS ALONG THE EAST LINE OF LOT 6, TO A POINT 132 FEET EAST FROM BEGINNING, THENCE WEST 132 FEET TO BEGINNING.	DONNA F PHILLIPS REVOCABLE	\$321.28

11-10-95 15 BK 2076 PG 2224

476

Tax Serial No. Legal Description Owner Assessment

01-003-0007
 PART OF LOTS 1 AND 10, BLOCK 3, PLAT A, OGDEN CITY SURVEY, BEGINNING AT A POINT 3 RODS SOUTH AND 104 FEET WEST FROM THE NORTHEAST CORNER OF SAID LOT 10, RUNNING THENCE SOUTH 48 FEET; THENCE EAST 104 FEET; THENCE SOUTH 18 FEET; THENCE WEST 247 FEET; THENCE NORTH 66 FEET; THENCE EAST 143.5 FEET TO THE PLACE OF BEGINNING.
 RESERVING A PERPETUAL RIGHT-OF-WAY OVER THE AREA HERINBELOW DESCRIBED, BEGINNING AT A POINT 130.5 FEET SOUTH FROM THE NORTHEAST CORNER OF LOT 10, BLOCK 3, PLAT A, THENCE WEST 16 FEET; THENCE SOUTH 18 FEET; THENCE EAST 165.5 FEET; THENCE NORTH 18 FEET TO POINT OF BEGINNING.

01-003-0009
 PART OF LOT 2, BLOCK 3, PLAT A, OGDEN CITY SURVEY, BEGINNING AT A POINT 8 RODS EAST OF THE SOUTHWEST CORNER OF SAID LOT 1, AND RUNNING THENCE EAST 4 RODS, THENCE NORTH 4 RODS, THENCE WEST 4 RODS, THENCE SOUTH 4 RODS TO THE PLACE OF BEGINNING.

01-003-0010
 PART OF LOTS 2, 5 AND 9, ALL OF LOTS 3 AND 4, BLOCK 3, PLAT OGDEN CITY SURVEY, OGDEN CITY, WEBER COUNTY, UTAH, BEING MORE PARTICULARLY DESCRIBED AS FOLLOWS: BEGINNING AT THE SOUTHEAST CORNER OF LOT 2, IN SAID BLOCK 3, RUNNING THENCE WEST 132 FEET ALONG THE SOUTH LINE OF SAID LOT 2, THENCE NORTH 66 FEET, THENCE WEST 198 FEET TO THE WEST LINE OF SAID LOT 2, SAID

NUTTAL, SANDRA A 1/2 & \$129.11

MADSEN, GORDON A TRUSTEE \$26.86

HALKIDS, ATHENA \$662.92

SWEET, ARTHUR \$4,615.62

01-003-0007-06225

5

Tax Serial No.	Legal Description	Owner	Assessment
1003001	<p>POINT WHICH IS NORTH 37.5 FEET FROM THE SOUTHWEST CORNER OF LOT 5, BLOCK 3, THENCE EAST 330 FEET TO THE EAST LINE OF SAID LOT 5, THENCE SOUTH 37.2 FEET TO THE NORTHWEST CORNER LOT 9, IN SAID BLOCK 3, THENCE EAST 165 FEET, THENCE SOUTH 66.55 FEET TO THE SOUTH LINE OF THE NORTH 1/2 OF SAID LOT 9 THENCE WEST 93.5 FEET, MORE OR LESS TO A POINT 288.2 FEET WEST FROM THE EAST LINE OF SAID LOT 9, THENCE SOUTH 66.5 FEET THENCE WEST 71.5 FEET TO THE WEST LINE OF SAID LOT 9, THENCE SOUTH 273 FEET, MORE OR LESS ALONG THE EAST LINE OF LOTS 3 AND 4, IN SAID BLOCK 3, TO THE POINT OF BEGINNING, TOGETHER WITH THE NORTH HALF OF THE VACATED STREET ABUTTING THEREON. (BOOK 1562 PAGE 1217)</p>	SWEET, A. F. TOR	\$4,613.62
1003000	<p>PART OF LOT 5, BLOCK 3, PLAT A, OGDEN CITY SURVEY; BEGINNING AT A POINT 31.5 FEET NORTH OF THE SOUTHWEST CORNER OF LOT 5 RUNNING THENCE NORTH 94.5 FEET MORE OR LESS TO THE NORTH LINE OF LOT 5, THENCE EAST 330 FEET, THENCE SOUTH 94.5 FEET TO POINT 37.5 FEET NORTH OF THE SOUTH LINE OF LOT 5, THENCE WEST 330 FEET TO THE PLACE OF BEGINNING.</p>	ARMSTRONG, GALEB &	\$571.35
1003002	<p>PART OF LOT 6, BLOCK 3, PLAT A, OGDEN CITY SURVEY; BEGINNING AT THE NORTHWEST CORNER OF SAID LOT 6, RUNNING THENCE EAST 120 FEET, THENCE SOUTH 132 FEET, THENCE WEST 120 FEET, THENCE NORTH 132 FEET TO THE PLACE OF BEGINNING.</p>	LIEBLEIN, JULES MARVIN &	\$451.39
1003003	<p>PART OF LOT 6, BLOCK 3, PLAT A, OGDEN CITY SURVEY; BEGINNING AT A POINT 120 FEET EAST OF THE NORTHWEST CORNER OF SAID LOT 6, AND RUNNING THENCE EAST 40 FEET, THENCE SOUTH 8 RODS THENCE WEST 40 FEET, THENCE NORTH 8 RODS TO THE PLACE OF BEGINNING, TOGETHER WITH A RIGHT-OF-WAY OVER THE FOLLOWING DESCRIBED TRACT OF LAND PART OF LOT 6, BLOCK 3, PLAT A, OGDEN CITY</p>	MCNEELY, PAULINE M &	\$105.66

Tax Serial No.	Legal Description	Owner	Assessment
1003001	SURVEY BEGINNING AT A POINT 60 FEET EAST OF THE NORTHWEST CORNER OF SAID LOT 6, BLOCK 3, PLAT A, OGDEN CITY SURVEY; BEGINNING AT A POINT 160 FEET EAST OF THE NORTHWEST CORNER OF SAID LOT 6, RUNNING THENCE EAST 62 FEET, THENCE SOUTH 8 RODS; THENCE WEST 62 FEET, THENCE NORTH 8 RODS TO THE PLACE OF BEGINNING. PLACE OF BEGINNING.	MONRELY, PAUL NEM &	\$283.11
1003001	PART OF LOT 6, BLOCK 3, PLAT A, OGDEN CITY SURVEY; BEGINNING AT A POINT 160 FEET EAST OF THE NORTHWEST CORNER OF SAID LOT 6, RUNNING THENCE EAST 62 FEET, THENCE SOUTH 8 RODS; THENCE WEST 62 FEET, THENCE NORTH 8 RODS TO THE PLACE OF BEGINNING. SUBJECT TO A RIGHT-OF-WAY OVER THE FOLLOWING DESCRIBED TRACT OF LAND: PART OF LOT 6, BLOCK 3, PLAT A, OGDEN CITY SURVEY; BEGINNING AT A POINT 160 FEET EAST OF THE NORTHWEST CORNER OF SAID LOT 6, AND RUNNING THENCE EAST 10 FEET; THEN SOUTH 8 RODS, THENCE WEST 10 FEET, THENCE NORTH 8 RODS TO THE PLACE OF BEGINNING.	THOMPSON, DAN R. & WIFE	\$283.11
1003001	PART OF LOT 6, BLOCK 3, PLAT A, OGDEN CITY SURVEY; BEGINNING AT A POINT 222 FEET EAST OF THE NORTHWEST CORNER OF SAID LOT 6, AND RUNNING THENCE EAST 38 FEET, THENCE SOUTH 132 FEET, THENCE WEST 38 FEET, THENCE NORTH 132 FEET TO THE PLACE OF BEGINNING.	ARMSTRONG, GALE B &	\$34.67
1003004	PART OF LOT 10, BLOCK 3, PLAT A, OGDEN CITY SURVEY; BEGINNING AT THE NORTHWEST CORNER OF SAID LOT 10, THENCE EAST 1.99 FEET, THENCE SOUTH 21.75 FEET, THENCE WEST 1.99 FEET TO THE WEST LINE OF SAID LOT 10, THENCE NORTH ALONG SAID LINE 21.75 FEET TO BEGINNING.	SWEET, ARTHUR	\$0.85
1004001	PART OF LOT 1, BLOCK 4, PLAT A, OGDEN CITY SURVEY; BEGINNING AT THE SOUTHEAST CORNER OF SAID LOT 1, AND RUNNING THENCE NORTH 100 FEET, THENCE WEST 7 RODS 8 INCHES, MORE OR LESS, THENCE SOUTH 100 FEET, THENCE EAST 7 RODS 8 INCHES MORE OR LESS TO THE PLACE OF BEGINNING.	LEO, FAY YAL & WIFE	\$477.37

Tax Serial No.	Legal Description	Owner	Assessment
----------------	-------------------	-------	------------

1094000	<p>1094000 PART OF LOT 1, BLOCK 4, PLAT A, OGDEN CITY SURVEY; BEGINNING AT A POINT 100 FEET NORTH FROM THE SOUTHEAST CORNER OF SAID LOT 1, THENCE NORTH 65 FEET, THENCE WEST 116.5 FEET, THENCE NORTH 65 FEET, THENCE EAST 115.5 FEET, THENCE SOUTH 65 FEET TO THE PLACE OF BEGINNING.</p>	BOSWORTH, RICHARD C &	\$164.64
---------	--	-----------------------	----------

01-004-0005	<p>01-004-0005 PART OF LOT 1, BLOCK 4, PLAT A, OGDEN CITY SURVEY, WEBER COUNTY, UTAH; BEGINNING AT A POINT 122.5 FEET SOUTH OF THE NORTHEAST CORNER OF SAID LOT 1, AND RUNNING THENCE WEST 8 RODS, THENCE SOUTH 43 FEET, MORE OR LESS, TO A POINT 10 R. NORTH OF THE SOUTHWEST CORNER OF SAID LOT 1; THENCE EAST 8 RODS TO THE WEST LINE OF WASHINGTON AVENUE; THENCE NORTH 43 FEET, MORE OR LESS, THE PLACE OF BEGINNING. SUBJECT TO A RIGHT OF WAY OVER THE FOLLOWING DESCRIBED PROPERTY: BEGINNING AT A POINT 7 RODS 7 FEET SOUTH OF THE NORTHEAST CORNER OF SAID LOT 1, AND RUNNING THENCE WEST 8 RODS; THENCE SOUTH 7 FEET 2 INCHES; THENCE EAST 8 RODS; THENCE NORTH 7 FEET 2 INCHES TO THE PLACE OF BEGINNING.</p>	BOSWORTH, RICHARD C &	\$197.42
-------------	---	-----------------------	----------

1004000	<p>1004000 BEING PART OF LOT 1, BLOCK 4, PLAT A, OGDEN CITY SURVEY; BEGINNING AT A POINT 2 RODS SOUTH OF THE NORTHEAST CORNER OF SAID LOT, AND RUNNING THENCE WEST 8 RODS, THENCE SOUTH 3 RODS, THENCE EAST 8 RODS, THENCE NORTH 3 RODS TO THE PLACE OF BEGINNING.</p>	P F INVESTMENTS LLC	\$208.36
---------	--	---------------------	----------

1004000	<p>1004000 PART OF LOT 1, BLOCK 4, PLAT A, OGDEN CITY SURVEY; BEGINNING AT A POINT 7 RODS 7 FEET SOUTH OF THE NORTHEAST CORNER OF SAID LOT, AND RUNNING THENCE WEST 8 RODS, THENCE SOUTH 3 RODS, THENCE EAST 8 RODS, THENCE NORTH 3 RODS TO THE PLACE OF BEGINNING.</p>	P F INVESTMENTS LLC	\$187.90
---------	---	---------------------	----------

Tax Serial No.	Legal Description	Owner	Assessment
----------------	-------------------	-------	------------

10040036	PART OF LOT 6, BLOCK 4, PLAT A, OGDEN CITY SURVEY; BEGINNING AT THE NORTHEAST CORNER OF SAID LOT 1 AND RUNNING THENCE NORTH 1/2 RODS TO THE PLACE OF BEGINNING; THENCE WEST 1/2 RODS TO THE PLACE OF BEGINNING.	PE INVESTMENTS LLC	\$187.90
----------	---	--------------------	----------

10040036	PART OF LOT 6, BLOCK 4, PLAT A, OGDEN CITY SURVEY; BEGINNING AT THE NORTHWEST CORNER OF SAID LOT 6, AND RUNNING THENCE NORTH OF THE SOUTHWEST CORNER OF SAID LOT 6, AND RUNNING THENCE EAST 132 FEET, THENCE NORTH 233.75 FEET, THENCE WEST 132 FEET, THENCE SOUTH 233.75 FEET TO THE PLACE OF BEGINNING.	FRY, MIKE	\$948.99
----------	---	-----------	----------

10040036	PART OF LOT 7, BLOCK 4, PLAT A, OGDEN CITY SURVEY; BEGINNING AT THE NORTHWEST CORNER OF SAID LOT 7, AND RUNNING THENCE EAST 54.5 FEET, THENCE SOUTH 165 FEET, THENCE WEST 54.5 FEET, THENCE NORTH 165 FEET TO THE BEGINNING. THIS CONVEYANCE MADE SUBJECT TO A RIGHT-OF-WAY OVER THE FOLLOWING DESCRIBED TRACT OF LAND: BEGINNING AT THE NORTHWEST CORNER OF LOT 7, AND RUNNING EAST 10 FEET, THENCE SOUTH 135 FEET, THENCE EAST 44 1/2 FEET, THENCE SOUTH 10 FEET, THENCE WEST 54 1/2 FEET, THENCE NORTH 165 FEET TO THE PLACE OF BEGINNING.	SUMMERS, DOUGLAS	\$65.80
----------	---	------------------	---------

10040036	PART OF LOT 7 AND 8, BLOCK 4, PLAT A, OGDEN CITY SURVEY; BEGINNING AT A POINT 54.5 FEET EAST OF THE NORTHWEST CORNER SAID LOT 7, RUNNING THENCE SOUTH 165 FEET, THENCE EAST 94.5 FEET, THENCE NORTH 165 FEET, THENCE WEST 94.5 FEET TO THE PLACE OF BEGINNING. TOGETHER WITH THE FOLLOWING DESCRIBED RIGHT OF WAY: BEGINNING AT THE NORTHWEST CORNER OF SAID LOT 7, RUNNING THENCE EAST 10 FEET, THENCE SOUTH 155 FEET, THENCE EAST 44 FEET, THENCE SOUTH 10 FEET, THENCE WEST 54.5 FEET, THENCE NORTH 165 FEET TO THE PLACE OF BEGINNING.	BITTON, RON	\$117.88
----------	--	-------------	----------

Tax Serial No.	Legal Description	Owner	Assessment
10040066	AS TO TOGETHER WITH A RIGHT-OF-WAY OVER THE FOLLOWING: AT A POINT 33 FEET EAST OF THE NORTHWEST CORNER OF SAID LOT 10 AND RUNNING THENCE WEST 16 FEET, THENCE SOUTH 165 FEET, THE EAST 16 FEET, THENCE NORTH 165 FEET TO THE PLACE OF BEGINNING.	BITTON, ROY	\$17,880
10040007	PART OF LOT 8, BLOCK 4, PLAT A, OGDEN CITY SURVEY, WEBER COUNTY, UTAH, BEGINNING AT A POINT 2 RODS WEST OF THE NORTHEAST CORNER OF SAID LOT 8 AND RUNNING THENCE WEST 66 FEET, THENCE SOUTH 12 RODS, THENCE EAST 66 FEET, THENCE NORTH 12 RODS TO THE POINT OF THE BEGINNING.	OCHSENBERN, JEANNE H TRUSTEE	\$28,841
10040069	COMMENCING AT THE NORTHWEST CORNER OF LOT 9, BLOCK 4, PLAT OGDEN CITY SURVEY, AND RUNNING THENCE SOUTH 290 FEET, THENCE EAST 66.25 FEET, THENCE NORTH 290 FEET, THENCE WEST 66.25 FEET TO THE POINT OF BEGINNING. SUBJECT TO A RIGHT-OF-WAY OVER THE EAST 10 FEET THEREO	DAHLQUIST, GAIL HENSEN TRUSTEE	\$75,000
10040069	THE NORTH 208.75 FEET OF THE EAST 1/2 OF LOT 9, BLOCK 4, PLAT A, OGDEN CITY SURVEY, WEBER COUNTY, UTAH TOGETHER WITH A RIGHT-OF-WAY (1042-835).	R & G COMPANY	\$69,850
10040066	PART OF LOT 10, BLOCK 4, PLAT A, OGDEN CITY SURVEY, BEGINNING AT A POINT 108 1/2 FEET SOUTH OF THE NORTHEAST CORNER OF SAID LOT 10, THENCE SOUTH 45 FEET, THENCE WEST 132 FEET, THENCE NORTH 45 FEET, THENCE EAST 132 FEET TO PLACE OF BEGINNING. TOGETHER WITH A RIGHT-OF-WAY FOR ALL OF THE PURPOSES ABOVE PROPERTY OVER THE FOLLOWING DESCRIBED LAND, BEGINNING ABOVE PROPERTY OVER THE FOLLOWING DESCRIBED LAND, BEGINNING AT A POINT 108 1/2 FEET SOUTH OF THE NORTHEAST CORNER OF SAID LOT 10, THENCE WEST 132 FEET, THENCE NORTH 5 FEET, THENCE EAST 132 FEET, THENCE SOUTH 5 FEET TO PLACE OF BEGINNING. EXCEPTING AND RESERVING A RIGHT-OF-WAY OVER THE NORTH FEET OF THE TRACT OF LAND FIRST DESCRIBED ABOVE FOR ALL THE PURPOSES OF THE LANDS OF THE GRANTORS ADJOINING SAID LANDS ON THE NORTH.	BURGL, DOUGLAS &	\$137,570

Tax Serial No.	Legal Description	Owner	Assessment
10044068	PART OF LOT 9, BLOCK 4, PLAT A, OGDEN CITY SURVEY; BEGINNING AT THE SOUTHEAST CORNER OF SAID LOT 9, RUNNING THENCE AT THE SOUTHEAST CORNER OF SAID LOT 9, RUNNING THENCE NORTH 89D02' WEST 66.33 FEET, THENCE NORTH 0D58' EAST 124.0 FEET, THENCE SOUTH 89D02' EAST 66.33 FEET TO THE EAST LINE OF SAID LOT 9, THENCE SOUTH 0D58' WEST 33 FEET, THENCE EAST OF SAID LOT 9, THENCE SOUTH 0D58' WEST 33 FEET, THENCE EAST 132 FEET, MORE OR LESS, THENCE SOUTH 91 FEET, THENCE WEST 132 FEET, MORE OR LESS, TO BEGINNING.	JAM PARTNERS LLC	\$2,097.96
10070019	THE NORTH 1/2 OF LOT 3, BLOCK 9, PLAT A, OGDEN CITY SURVEY, WEBER COUNTY, UTAH.	BILLS PLANNING MILL	\$191.91
10070019	PART OF LOT 4, BLOCK 9, PLAT A, OGDEN CITY SURVEY; BEGINNING AT THE SOUTHWEST CORNER OF SAID LOT 4, AND RUNNING THENCE EAST 115.6 FEET, THENCE NORTH 112 FEET THENCE WEST 115.6 FEET, THENCE SOUTH 112 FEET TO THE PLACE OF BEGINNING.	HILL, JAMES O	\$219.30
10070023	PART OF LOT 5, BLOCK 9, PLAT A, OGDEN CITY SURVEY; BEGINNING AT THE NORTHWEST CORNER OF SAID LOT 5, AND RUNNING THENCE EAST 115.5 FEET, THENCE SOUTH 128 FEET, THENCE WEST 115.5	GOLDENWEST CREDIT UNION	\$96.70

Tax Serial No.	Legal Description	Owner	Assessment
10070022	FEET; THENCE NORTH 128 FEET TO THE PLACE OF BEGINNING, SAID PLACE OF BEGINNING BEING THE INTERSECTION OF THE NORTH 128 FEET LINE OF SAID LOT 6 AND THE EAST 112 FEET LINE OF SAID LOT 7, THENCE NORTH 112 FEET, THENCE EAST 112 FEET, THENCE SOUTH 112 FEET, THENCE WEST 112 FEET TO THE PLACE OF BEGINNING.	GOLDENWEST CREDIT UNION	\$6,70
10070026	PART OF LOTS 5 TO 8, BLOCK 9, PLAT A, OGDEN CITY SURVEY, WEBER COUNTY, UTAH; BEGINNING AT THE NORTHEAST CORNER OF S LOT 6, RUNNING THENCE SOUTH 89D02' EAST 172.09 FEET ALONG THE SOUTH LINE OF 26TH STREET TO A POINT 161.00 FEET NORTH 89D02' WEST FROM THE NORTHEAST CORNER OF SAID LOT 7; THENCE SOUTH 0D58' WEST 249.36 FEET ALONG AN EXISTING FENCE; THENCE NORTH 89D02' WEST 291.70 FEET; THENCE NORTH 0D58' EAST 112 FEET; THENCE SOUTH 89D02' EAST 0.61 FEET; THENCE NORTH 10097.8' EAST 136.65 FEET ALONG THE EAST WALL OF AN EXISTING BUILDING TO THE SOUTH LINE OF 26TH STREET; SAID POINT BEING 263.88 FEET SOUTH 89D02' EAST AND 49.50 FEET SOUTH 0D58' WEST FROM THE OGDEN CITY MONUMENT AT THE INTERSECTION OF 26TH STREET AND WALL AVENUE; THENCE SOUTH 89D02' EAST 118.71 FEET ALONG SAID SOUTH LINE TO THE POINT OF BEGINNING.	OGDEN RAILWAY CREDIT UNION	\$2,865.94
10070029	PART OF LOT 6, BLOCK 9, PLAT A, OGDEN CITY SURVEY, BEGINNING AT THE NORTHWEST CORNER OF SAID LOT 6, AND RUNNING THENCE EAST 62.02 FEET, THENCE SOUTH 24.5 FEET, THENCE EAST 24.13 FEET, THENCE SOUTH 86.5 FEET, THENCE WEST 86.15 FEET, THENCE NORTH 91.00 FEET TO THE PLACE OF BEGINNING. SUBJECT TO AN EASEMENT RIGHT-OF-WAY FOR INGRESS AND EGRESS OVER THE FOLLOWING DESCRIBED PARCEL: PART OF LOT 6, BLOCK 9, OGDEN CITY SURVEY; BEGINNING 52.02 FEET EAST OF THE NORTHWEST CORNER OF SAID LOT 6; RUNNING THENCE EAST 10 FEET THENCE SOUTH 24.50 FEET, THENCE EAST 24.13 FEET, THENCE SOUTH 39.00 FEET, THENCE WEST 24.13 FEET, THENCE NORTH 19.00 FEET THENCE NORTH 45D WEST 14.14 FEET, THENCE NORTH 34.50 FEET TO POINT OF BEGINNING.	BURBRIDGE, ROBERT G &	\$198.26
10070033	PART OF LOT 5 AND 6, BLOCK 9, PLAT A, OGDEN CITY SURVEY; BEGINNING AT A POINT ON THE NORTH LINE OF SAID LOT 6, 450.9	STERRETT, JANIS O & HUSB	\$425.74

Tax Serial No. Legal Description

Owner

Assessment

10070031 PART OF THE NORTHWEST CORNER OF LOT 1 IN SAID BLOCK 9, OGDEN CITY SURVEY, BEGGINNING AT THE POINT OF BEGINNING OF SAID BLOCK 9, OGDEN CITY SURVEY, AND RUNNING THENCE SOUTH 140.37 FEET

STEFFENS, JODI MARIE & FUSB

5532.30

THENCE NORTH 89.02 WEST 53.59 FEET, THENCE NORTH 00.59 EAST 3.72 FEET, THENCE WEST 161.01 FEET TO WEST LINE OF SAID LOT 7 THENCE NORTH 45.65 FEET, THENCE EAST 86.15 FEET, MORE OR LESS THENCE NORTH 66.50 FEET, THENCE WEST 24.13 FEET, THENCE NORTH 24.50 FEET TO THE NORTH LINE OF SAID LOT 6, 62.02 FEET EAST, THE NORTHWEST CORNER OF SAID LOT 6, THENCE EAST 152.58 FEET MORE OR LESS, TO THE POINT OF BEGINNING.
 TOGETHER WITH AN EASEMENT RIGHT OF WAY FOR INGRESS AND EGRESS OVER THE FOLLOWING DESCRIBED PARCEL. A PART OF LOT BLOCK 9, OGDEN CITY SURVEY, BEGGINNING 52.02 FEET EAST OF THE NORTHWEST CORNER OF SAID LOT 6, RUNNING THENCE EAST 10 FEET THENCE SOUTH 24.50 FEET, THENCE EAST 24.13 FEET, THENCE SOUTH 39.00 FEET, THENCE WEST 24.13 FEET, THENCE NORTH 19.00 FEET THENCE NORTH 45D WEST 14.14 FEET, THENCE NORTH 34.50 FEET TO THE POINT OF BEGINNING.

STOFFENS, JODI MARIE &

5532.30

10070032 PART OF LOT 7, BLOCK 9, PLAT A, OGDEN CITY SURVEY, WEBER COUNTY, UTAH: BEGGINNING AT THE NORTHEAST CORNER OF LOT 7, BLOCK 9, PLAT A, OGDEN CITY SURVEY, WEBER COUNTY, UTAH, RUNNING THENCE WEST 106.77 FEET ALONG THE SOUTH LINE OF 26T STREET, THENCE SOUTH 132.93 FEET ALONG AN EXISTING BUILDING LINE AND ITS PROJECTION TO THE SOUTH LINE OF SAID LOT 7, THENCE EAST 106.77 FEET, MORE OR LESS, ALONG THE SOUTH LINE OF SAID LOT 7 TO THE WEST LINE OF LINCOLN AVENUE, THENCE NORTH 132.93 FEET ALONG SAID WEST LINE TO THE POINT OF BEGINNING.

FARRER, JODI MARIE &

57.37

Tax Serial No.	Legal Description	Owner	Assessment
1007003	PART OF LOT 8, BLOCK 9, PLAT A, OGDEN CITY SURVEY, BEGINNING AT THE NORTHEAST CORNER OF SAID LOT 8, RUNNING THENCE WEST FEET, THENCE SOUTH 53 FEET, THENCE EAST 82 FEET, THENCE NORTH 53 FEET TO THE PLACE OF BEGINNING.	HOSKINS, BOYD I & WF	\$79.79
1007004	PART OF LOT 8, BLOCK 9, PLAT A, OGDEN CITY SURVEY, BEGINNING 16 FEET NORTH OF THE SOUTHEAST CORNER OF LOT 8, BLOCK 9, PLAT A, OGDEN CITY SURVEY, AND RUNNING THENCE NORTH 63 FEET THENCE WEST 82 FEET, THENCE SOUTH 63 FEET, THENCE EAST 82 FEET TO THE PLACE OF BEGINNING. TOGETHER WITH ALL RIGHT-OF-WAY OVER THE SOUTH 16 FEET SAID LOT 8.	HOSKINS, BOYD I 2/5 ETAL	\$138.76
1007004	PART OF LOT 8, BLOCK 9, PLAT A, OGDEN CITY SURVEY, BEGINNING AT A POINT 172 FEET EAST AND 12.5 FEET NORTH OF THE SOUTHWEST CORNER OF SAID LOT 8, THENCE NORTH 119.5 FEET TO THE NORTH LINE OF SAID LOT, THENCE EAST 40 FEET, THENCE SOUTH 119.5 FEET TO THE NORTH LINE OF BIRNORD STREET AND TO A POINT EAST OF BEGINNING, THENCE WEST 40 FEET TO BEGINNING.	FARRER, JODI MARIE &	\$7.36
1007005	PART OF LOTS 9 AND 10, BLOCK 9, PLAT A, OGDEN CITY SURVEY, COMMENCING AT A POINT 107.25 FEET WEST OF THE NORTHEAST CORNER OF LOT 9, AND RUNNING THENCE WEST 74.74 FEET, THENCE SOUTH 148.00 FEET, THENCE EAST 83 FEET, THENCE NORTH 106.86 FEET, THENCE WEST 10.25 FEET, THENCE NORTH 43 FEET, MORE OR LESS, TO THE POINT OF BEGINNING. TOGETHER WITH AND SUBJECT TO A RIGHT-OF-WAY COMMENCING AT THE NORTHEAST CORNER OF SAID LOT 9, THENCE SOUTH 5 FEET, THENCE WEST 132 FEET, THENCE SOUTH 11.5 FEET, THENCE WEST 1 FEET, THENCE NORTH 16.5 FEET, THENCE EAST 297 FEET TO BEGINNING. ALSO, A RIGHT-OF-WAY IN COMMON WITH OTHERS OVER THAT	HOSKINS JR, BOYD I	\$236.82

486

Tax Serial No. Legal Description

Owner

Assessment

10070065 PART OF LOT 10, BLOCK 9, PLAT A, OGDEN CITY SURVEY, BEGINNING AT A POINT ON THE WEST LINE OF LINCOLN AVENUE 116 FEET NORTH OF THE SOUTHEAST CORNER OF SAID LOT 10, SAID POINT BEING 298.43 FEET NORTH OF THE CENTER LINE OF 27TH STREET; RUNNING THENCE NORTH 106.86 FEET; THENCE WEST 97.0 FEET; THENCE SOUTH 106.86 FEET; THENCE EAST 97 FEET TO THE POINT OF BEGINNING.

CHRISTENSEN, ION SCOTT &

\$176.76

10070066 PART OF LOTS 9 AND 10, BLOCK 9, PLAT A, OGDEN CITY SURVEY; BEGINNING AT A POINT ON THE WEST LINE OF LINCOLN AVENUE 116 FEET NORTH OF THE SOUTHEAST CORNER OF SAID LOT 10, SAID POINT BEING 298.43 FEET NORTH OF THE CENTER LINE OF 27TH STREET; RUNNING THENCE NORTH 106.86 FEET; THENCE WEST 97.0 FEET; THENCE SOUTH 106.86 FEET; THENCE EAST 97 FEET TO THE POINT OF BEGINNING.

CHRISTENSEN, ION SCOTT &

\$176.76

10070067 PART OF LOTS 1 AND 10, BLOCK 9, PLAT A, OGDEN CITY SURVEY, BEGINNING AT SOUTHEAST CORNER OF SAID LOT 10, AND RUNNING THENCE SOUTH 24.9 FEET, THENCE WEST 132 FEET, THENCE NORTH 24.9 FEET, THENCE WEST 198 FEET, THENCE NORTH 66 FEET, THEN EAST 40 FEET, THENCE NORTH 40 FEET, THENCE EAST 108 FEET, THENCE NORTH 10 FEET, THENCE EAST 182 FEET, THENCE SOUTH 116 FEET TO THE POINT OF BEGINNING.

SAHAM, MEHDI

\$556.96

10070068 PART OF LOT 7, BLOCK 9, PLAT A, OGDEN CITY SURVEY, WEBER COUNTY, UTAH; BEGINNING AT A POINT 172 FEET EAST OF THE NORTHWEST CORNER OF SAID LOT 7, AND RUNNING THENCE SOUTH 12.93 FEET, MORE OR LESS, TO SOUTH LINE OF SAID LOT 7; THENCE EAST 26 FEET TO A POINT 132 FEET WEST OF EAST LINE OF SAID LOT 7; THENCE NORTH 43 FEET, THENCE EAST 35.23 FEET, THENCE NORTH 89.93 FEET TO NORTH LINE OF SAID LOT 7; THENCE WEST 51.23 FEET, MORE OR LESS, TO BEGINNING.

FARRER, JODI MARIE &

\$38.89

10070069 THE WEST 100 FEET OF LOT 7, BLOCK 9, PLAT A, OGDEN CITY SURVEY, WEBER COUNTY, UTAH

HERNANDEZ, ANTONIO

\$69.59

10080000 PART OF LOT 1, BLOCK 10, PLAT A, OGDEN CITY SURVEY; COMMENCING AT THE SOUTHEAST CORNER OF SAID LOT 1, AND RUNNING THENCE

MAGGIO, PAUL & WF

\$116.05

Tax Serial No.	Legal Description	Owner	Assessment
10089006	PART OF LOT 1, BLOCK 10, PLAT A, OGDEN CITY SURVEY; COMMENCING AT A POINT 70 FEET WEST OF THE SOUTHEAST CORNER OF SAID LOT RUNNING THENCE NORTH 70 FEET, THENCE WEST 53 FEET, THENCE SOUTH 70 FEET, THENCE EAST 53 FEET TO THE PLACE OF BEGINNING.	SCOTT, BOYD G & WF	\$21.00
10089007	PART OF LOT 1, BLOCK 10, PLAT A, OGDEN CITY SURVEY; BEGINNING AT A POINT 70 FEET NORTH FROM THE SOUTHEAST CORNER OF SAID LOT 1, RUNNING THENCE NORTH 86 FEET, THENCE WEST 120 FEET, THENCE SOUTH 16 FEET, THENCE WEST 5 FEET, THENCE SOUTH 70 FEET, THENCE EAST 125 FEET TO THE PLACE OF BEGINNING.	C & K INVESTMENTS	\$134.37
10089008	PART OF LOT 6, BLOCK 10, PLAT A, OGDEN CITY SURVEY; BEGINNING AT A POINT 8 RODS SOUTH OF THE NORTHWEST CORNER OF SAID LOT AND RUNNING THENCE SOUTH 2.5 RODS, THENCE EAST 8 RODS, THEN NORTH 2.5 RODS, THENCE WEST 8 RODS TO THE PLACE OF BEGINNING.	BAMBERGER SQUARE PARTNERSH	\$26.04
10089009	PART OF LOTS 6 AND 7, BLOCK 10, PLAT "A" OGDEN CITY SURVEY; BEGINNING AT THE NORTHWEST CORNER OF SAID LOT 6, AND RUNNING THENCE SOUTH 132.00 FEET; THENCE EAST 132.00 FEET; THENCE SOUTH 10.00 FEET, THENCE EAST 41.25 FEET, THENCE NORTH 142 FEET, THENCE WEST 173.25 FEET TO THE POINT OF BEGINNING.	BAMBERGER SQUARE PARTNERSH	\$2,536.98
10089047	PART OF LOT 7, BLOCK 10, PLAT A, OGDEN CITY SURVEY, WEBER COUNTY, UTAH, BEGINNING AT A POINT EAST 41.25 FEET FROM THE NORTHWEST CORNER OF LOT 7 AND RUNNING THENCE SOUTH 142.00 FEET, THENCE WEST 41.25 FEET, THENCE SOUTH 31.25 FEET, THEN EAST 66.00 FEET, THENCE NORTH 173.25 FEET, THENCE WEST 24.7 FEET TO THE POINT OF BEGINNING.	BAMBERGER SQUARE PARTNERSH	\$63.26
10089005	PART OF LOT 9, BLOCK 10, PLAT A, OGDEN CITY SURVEY; BEGINNING AT A POINT 45.5 FEET WEST FROM THE NORTHEAST CORNER OF SAID LOT 9, AND RUNNING THENCE WEST 45 FEET, THENCE SOUTH 125 FEET, THENCE EAST 45 FEET, THENCE NORTH 125 FEET TO THE PLACE	WEIR, BLAINE L & WF	\$175.84

Tax Serial No. Legal Description Owner Assessment

10099007 PART OF LOT 1, BLOCK 11, PLAT A, OGDEN CITY SURVEY, WEBER COUNTY, UTAH: BEGINNING AT THE SOUTHEAST CORNER OF SAID LOT 1; AND RUNNING THENCE WEST ALONG THE NORTH LINE OF 27TH STREET 110.0 FEET, THENCE NORTH 45.0 FEET, THENCE EAST 110.0 FEET TO THE WEST LINE OF WASHINGTON BLVD, THENCE SOUTH ALONG SAID WEST LINE 45.0 FEET TO THE POINT OF BEGINNING. WEND, BLAINE L & WIFE MACRAE-WOODBURY CO. \$175.84

10099008 PART OF LOT 1, BLOCK 11, PLAT A, OGDEN CITY SURVEY, WEBER COUNTY, UTAH: BEGINNING AT A POINT 45 FEET NORTH ALONG THE WEST LINE OF WASHINGTON BLVD FROM THE SOUTHEAST CORNER OF SAID LOT 1; AND RUNNING THENCE WEST 102.0 FEET, THENCE NORTH 60 FEET, THENCE EAST 102.0 FEET TO THE WEST LINE OF WASHINGTON BLVD, THENCE SOUTH ALONG SAID WEST LINE 60 FEET TO THE POINT OF BEGINNING. TOGETHER WITH THE RIGHT TO USE A STRIP OF LAND 10 FEET WIDE AND 102 FEET LONG IMMEDIATELY NORTH OF THE AFORESAID PROPERTY.

MACRAE-WOODBURY CO. \$458.27

10099009 ALSO: TOGETHER WITH A RIGHT-OF-WAY OVER THE FOLLOWING DESCRIBED TRACT OF LAND: BEGINNING AT A POINT 140.5 FEET WEST OF THE SOUTHEAST CORNER OF BLOCK 11, PLAT A, OGDEN CITY SURVEY, AND RUNNING THENCE NORTH 165.0 FEET, THENCE EAST 38 FEET, THENCE SOUTH 120.0 FEET, THENCE WEST 8.0 FEET, THENCE SOUTH 45.0 FEET, THENCE WEST 30.5 FEET TO THE POINT OF BEGINNING.

MACRAE-WOODBURY CO. \$276.33

10099010 PART OF LOTS 1 AND 10, BLOCK 11, PLAT A, OGDEN CITY SURVEY, WEBER COUNTY, UTAH: BEGINNING AT A POINT 115.0 FEET NORTH ALONG THE WEST LINE OF WASHINGTON BLVD FROM THE SOUTHEAST CORNER OF SAID LOT 1; AND RUNNING THENCE WEST 102 FEET, THENCE NORTH 50.0 FEET, THENCE EAST 102.0 FEET TO THE WEST LINE OF WASHINGTON BLVD, THENCE SOUTH ALONG SAID WEST LINE 50.0 FEET TO THE POINT OF BEGINNING. TOGETHER WITH THE RIGHT TO USE A STRIP OF LAND 10 FEET

1705915 20076 P237

Parcel No.	Legal Description	Owner	Assessment
100990004	PART OF LOTS 1 AND 10, BLOCK 11, PLAT A, OGDEN CITY SURVEY, WEBER COUNTY, UTAH; BEGINNING 110 FEET WEST FROM THE SOUTHEAST CORNER OF SAID LOT 1; THENCE WEST 30.5 FEET, THENCE NORTH 165 FEET, THENCE EAST 38.5 FEET, THENCE SOUTH 102 FEET, THENCE EAST 102 FEET, THENCE SOUTH 10 FEET, THENCE WEST 102 FEET, THENCE SOUTH 60 FEET, THENCE WEST 8 FEET, THENCE SOUTH 45 FEET TO BEGINNING.	MACGRATE WOODBURY CO. MACGRATE WOODBURY CO.	\$276.53
100900005	PART OF LOTS 1 AND 10, BLOCK 11, PLAT A, OGDEN CITY SURVEY, WEBER COUNTY, UTAH; BEGINNING AT A POINT 164.5 FEET WEST ALONG THE NORTH LINE OF 27TH STREET FROM THE SOUTHEAST CORNER OF SAID LOT 1; AND RUNNING THENCE WEST ALONG SAID NORTH LINE 153.15 FEET, THENCE NORTH 165.0 FEET, THENCE EAST 173.15 FEET, THENCE SOUTH 65.0 FEET, THENCE WEST 20.0 FEET, THENCE SOUTH 1000 FEET TO THE POINT OF BEGINNING TOGETHER WITH A RIGHT-OF-WAY OVER THE FOLLOWING DESCRIBED TRACT OF LAND: BEGINNING AT A POINT 140.5 FEET WEST OF THE SOUTHEAST CORNER OF BLOCK 11, PLAT A, OGDEN CITY SURVEY, AND RUNNING THENCE NORTH 165.0 FEET, THENCE EAST 38.5 FEET, THENCE SOUTH 120 FEET, THENCE WEST 8.0 FEET, THENCE SOUTH 45.0 FEET, THENCE WEST 30.5 FEET TO THE POINT OF BEGINNING.	MACGRATE WOODBURY CO.	\$264.11
100990001	PART OF LOT 2, BLOCK 11, PLAT A, OGDEN CITY SURVEY; BEGINNING AT A POINT 130 FEET WEST OF THE SOUTHEAST CORNER OF SAID LOT 2, RUNNING THENCE NORTH 132 FEET MORE OR LESS, TO THE NORTH LINE OF SAID LOT 2, THENCE WEST 35.3 FEET, THENCE SOUTH 3 FEET, THENCE WEST 67.7 FEET, THENCE SOUTH 129 FEET, MORE OR LESS TO THE SOUTH LINE OF SAID LOT 2, THENCE EAST 1 FEET TO THE PLACE OF BEGINNING.	ELLIOTT HALL COMPANY LIMITED	\$485.47

Tax Serial No. Legal Description Owner Assessment

1009001 PART OF SECTION 16, TOWNSHIP 11N, RANGE 10E, SOUTHERN PLAT A, OGDEN CITY SURVEY, BEGINNING AT THE SOUTHWEST CORNER OF SAID LOT 3, RUNNING THENCE SOUTH 49 FEET, THENCE WEST 67.7 FEET, THENCE NORTH 3 FEET, THENCE EAST 63 FEET, THENCE NORTH 46 FEET, THENCE EAST 4.7 FEET TO THE PLACE OF BEGINNING.

UTAH BOTTLING WORKS LIMITED \$1,412

1009001 PART OF LOT 2, BLOCK 11, PLAT A, OGDEN CITY SURVEY, BEGINNING AT THE SOUTHWEST CORNER OF SAID LOT 2, AND RUNNING THENCE EAST 98.65 FEET, THENCE NORTH 132 FEET, THENCE WEST 98.65 FEET, THENCE SOUTH 132 FEET TO THE POINT OF BEGINNING.

ELLIOTT HALL CO 573.72

1009001 PART OF LOT 3, BLOCK 11, PLAT A, OGDEN CITY SURVEY, BEGINNING AT THE SOUTHWEST CORNER OF LOT 3, AND RUNNING THENCE EAST 161.65 FEET, TO A POINT 170 FEET WEST FROM THE SOUTHEAST CORNER OF SAID LOT 3; THENCE NORTH 130.86 FEET, MORE OR LESS TO A POINT 3 FEET SOUTH FROM THE NORTH LINE OF SAID LOT 3; THENCE WEST 161.65 FEET TO THE WEST LINE OF LOT 3; THENCE SOUTH 130.86 FEET, MORE OR LESS, TO THE PLACE OF BEGINNING, SUBJECT TO AN EASEMENT FOR RIGHT-OF-WAY OVER THE FOLLOWING DESCRIBED REAL PROPERTY: A PART OF LOT 3, BLOCK 11, PLAT A, OGDEN CITY SURVEY, BEING A 1000 FOOT WIDE EASEMENT FOR INGRESS AND EGRESS PURPOSES, LYING 5.00 FEET ON EACH SIDE OF THE FOLLOWING DESCRIBED CENTERLINE, BEGINNING AT A POINT ON THE WESTERLY LINE OF LOT 3, SAID POINT BEING 3.0 FEET SOUTHERLY OF THE NORTHWESTERLY CORNER OF SAID LOT 3; THENCE SOUTHERLY ALONG THE WESTERLY LINE OF LOT 3, 46.00 FEET TO TRUE POINT OF BEGINNING; THENCE EASTERLY 103 FEET TO A POINT 46.00 FEET TO A POINT, SAID POINT BEING 3 FEET SOUTHERLY OF THE NORTHERLY LINE OF LOT 3, AS RECORDED JUNE 28, 1979, IN BOOK 1310, PAGE 216.

UTAH BOTTLING WORKS LIMITED 51,590.76

1009001 PART OF LOT 3, BLOCK 11, PLAT A, OGDEN CITY SURVEY, BEGINNING AT A POINT 30 FEET WEST OF THE SOUTHEAST CORNER OF SAID LOT

UTAH BOTTLING WORKS LIMITED 5122.16

Tax Serial No. Legal Description

Owner

Assessment

10090015 LAND RUNNING WEST 135.3 FEET, THENCE NORTH 43 FEET, THENCE EAST 140 FEET, THENCE SOUTH 3 FEET, THENCE WEST 4.7 FEET, THENCE NORTH 46 FEET, THENCE EAST 140 FEET TO THE PLACE OF BEGINNING.

UTAH BOTTLING WORKS LIMITED \$284.76

10090016 PART OF LOT 3, BLOCK 11, PLAT A, OGDEN CITY SURVEY; BEGINNING AT A POINT 30 FEET WEST AND 40.93 FEET SOUTH FROM THE NORTHEAST CORNER OF SAID LOT 3, AND RUNNING THENCE SOUTH 43 FEET, THENCE WEST 135.3 FEET, THENCE SOUTH 3 FEET, THENCE WEST 4.7 FEET, THENCE NORTH 46 FEET, THENCE EAST 140 FEET TO THE PLACE OF BEGINNING.

UTAH BOTTLING WORKS LIMITED \$80.71

TOGETHER WITH A RIGHT-OF-WAY OVER THE EAST 30 FEET OF LOTS 2 AND 3, BLOCK 11, PLAT A, OGDEN CITY SURVEY, WEBER COUNTY, UTAH.

10090017 PART OF LOT 3, BLOCK 11, PLAT A, OGDEN CITY SURVEY; BEGINNING AT A POINT 30 FEET WEST OF THE NORTHEAST CORNER OF SAID LOT AND RUNNING THENCE SOUTH 40.93 FEET, THENCE WEST 140 FEET, THENCE NORTH 37.93 FEET, THENCE WEST 10 FEET, THENCE NORTH FEET, THENCE EAST 150 FEET TO THE PLACE OF BEGINNING.

UTAH BOTTLING WORKS LIMITED \$57.88

TOGETHER WITH A RIGHT-OF-WAY OVER THE EAST 30 FEET OF LOTS 2 AND 3, IN SAID BLOCK 11, PLAT A, OGDEN CITY SURVEY, WEBER COUNTY, UTAH.

10090018 PART OF LOT 4, BLOCK 11, PLAT A, OGDEN CITY SURVEY; BEGINNING AT A POINT 12 FEET SOUTH OF THE NORTHWEST CORNER OF SAID LOT 4; RUNNING THENCE SOUTH 23 FEET, THENCE EAST 50 FEET, THENCE NORTH 23 FEET, THENCE WEST 50 FEET TO THE PLACE OF BEGINNING.

COWDRICK, TIMOTHY L. \$32.04

10090029 PART OF LOTS 4 AND 5, BLOCK 11, PLAT A, OGDEN CITY SURVEY; BEGINNING AT THE SOUTHWEST CORNER OF SAID LOT 5 AND RUNNING THENCE NORTH 40 FEET TO A POINT 225 FEET SOUTH FROM THE NORTHWEST CORNER OF SAID BLOCK 11, THENCE EAST 162 FEET, THENCE SOUTH 40 FEET, THENCE EAST 3 FEET, THENCE SOUTH 35 FEET, THENCE WEST 115 FEET, THENCE NORTH 23 FEET, THENCE

AGRICOLA, THOMAS N. \$255.17

Tax Serial No.	Legal Description	Owner	Assessment
1009004	PART OF LOTS 5 AND 6, BLOCK 11, PLAT A, OGDEN CITY SURVEY; BEGINNING AT A POINT WHICH IS 276.7 FEET EAST OF THE NORTHWEST CORNER OF SAID LOT 6; THENCE WEST 33 FEET TO A POINT 86.75 FEET WEST OF THE NORTHEAST CORNER OF SAID LOT 6; THENCE SOUTH 165 FEET; THENCE EAST 26.75 FEET; THENCE NORTH 48.5 FEET; THENCE EAST 6.25 FEET TO A POINT SOUTH OF BEGINNING; THENCE NORTH 116.5 FEET TO THE PLACE OF BEGINNING. RIGHT-OF-WAY DESCRIBED AS FOLLOWS: BEGINNING AT A POINT 60 FEET WEST AND 165 FEET SOUTH OF THE NORTHEAST CORNER OF LOT 6, BLOCK 11, PLAT A, OGDEN CITY SURVEY, WEBBER COUNTY UTAH; THENCE NORTH 12 FEET; THENCE EAST 60 FEET, MORE OR LESS, TO A RIGHT-OF-WAY RUNNING NORTH AND SOUTH ON THE EAST SIDE OF LOTS 5 AND 6, THENCE SOUTH 12 FEET, THENCE WEST 60 FEET, MORE OR LESS TO POINT OF BEGINNING.	BANK OF UTAH	\$34.91
1009004	PART OF LOTS 7 AND 8, BLOCK 11, PLAT A, OGDEN CITY SURVEY; BEGINNING AT THE NORTHEAST CORNER OF SAID BLOCK 11; RUNNING THENCE SOUTH 0D58' WEST ALONG THE WEST LINE OF WASHINGTON BOULEVARD 110.00 FEET; THENCE NORTH 89D02' WEST 132.00 FEET THENCE SOUTH 0D38' WEST 87.36 FEET MORE OR LESS TO THE OUTS EDGE OF AN EXTERIOR WALL OF AN EXISTING BUILDING, THENCE NORTH 89D06' WEST 48.40 FEET, MORE OR LESS, TO A BUILDING CORNER, THENCE NORTH 89D06' WEST 6.10 FEET TO SOUTH EDGE EXISTING CURB AND GUTTER, THENCE ALONG SAID SOUTH EDGE THE FOLLOWING 2 COURSES: LEFT ALONG THE ARC OF A 30.06 FOOT RADIUS CURVE A DISTANCE OF 3.07 FEET (CHORD BEARS SOUTH 7D31'27" WEST 3.07 FEET) RIGHT ALONG THE ARC OF A 30.06 FOOT RADIUS CURVE A DISTANCE OF 18.99 FEET (CHORD BEARS SOUTH 72D41'57" WEST 18.68 FEET), THENCE NORTH 89D16'52"	BANK OF UTAH	\$4,965.13

WEST OF NORTH AND SOUTH

Tax Serial No. Legal Description

Owner

Assessment

1009004 PART OF A 12 FOOT RIGHT OF WAY
 DESCRIBED AS FOLLOWS: BEGINNING AT A POINT 132 FEET WEST
 FROM THE NORTHEAST CORNER OF SAID BLOCK 11 AND RUNNING
 THENCE SOUTH 0058° WEST 198 FEET, THENCE NORTH 89D02° WEST
 13 FEET, THENCE NORTH 0058° EAST 198 FEET, THENCE SOUTH
 89D02° EAST 12 FEET TO BEGINNING.

BANK OF UTAH

\$4,965.13

1009005 PART OF LOTS 7 & 8, BLOCK 11, PLAT A, OGDEN CITY SURVEY;
 BEGINNING AT A POINT 110 FEET SOUTH OF THE NORTHEAST CORNER
 OF LOT 7, BLOCK 11, PLAT A, OGDEN CITY SURVEY AND RUNNING
 THENCE SOUTH 86.36 FEET, THENCE ALONG THE OUTSIDE EDGE OF A
 EXTERIOR WALL OF AN EXISTING BUILDING NORTH 89D0650° WEST
 127.40 FEET, THENCE SOUTH 0054900° WEST 1.00 FEET, THENCE
 NORTH 89D0650° WEST 4.60 FEET, THENCE NORTH 87.36 FEET,
 THENCE EAST 132 FEET TO THE PLACE OF BEGINNING,
 TOGETHER WITH A RIGHT-OF-WAY OVER THE FOLLOWING DESCRIBED
 PROPERTY: BEGINNING AT A POINT 132 FEET WEST OF THE NORTHEAST
 CORNER OF SAID LOT 7, AND RUNNING THENCE WEST 12 FEET;
 THENCE SOUTH 198 FEET; THENCE EAST 12 FEET; THENCE NORTH 19
 FEET TO THE PLACE OF BEGINNING.

BANK OF UTAH

\$172.07

1009052 PART OF LOT 8, BLOCK 11, PLAT A, OGDEN CITY SURVEY, WEBER
 COUNTY, UTAH: BEGINNING AT A POINT LOCATED SOUTH 0058100°
 WEST 196.36 FEET AND NORTH 89D0600° WEST 72.00 FEET FROM THE
 NORTHEAST CORNER OF BLOCK 11, PLAT A, OGDEN CITY SURVEY,
 RUNNING THENCE ALONG THE OUTSIDE EDGE OF AN EXTERIOR WALL
 OF AN EXISTING BUILDING THE FOLLOWING THREE COURSES: NORTH
 89D0600° WEST 55.40 FEET, SOUTH 0054400° WEST 1.00 FEET,
 NORTH 89D0600° WEST 53 FEET TO A BUILDING CORNER, THENCE
 NORTH 89D0600° WEST 6.10 FEET TO SOUTH EDGE OF EXISTING

WASHINGTON BLVD PROPERTIES

\$940.61

54 17079 15 BK2076 P6243

Tax Serial No.	Legal Description	Owner	Assessment
1009039	<p> CURVE A DISTANCE OF 1.07 FEET, (CHORD BEARS SOUTH S10D127" WEST 3.07 FEET) RIGHT ALONG THE ARC OF A 30.06 FOOT RADII CURVE A DISTANCE OF 18.49 FEET (CHORD BEARS SOUTH 72D4157" WEST 18.68 FEET) NORTH 89D1652" WEST 106.98 FEET TO EAST LINE OF KESSEL AVENUE, THENCE SOUTH 0D58W0" WEST 38.14 FEET ALONG SAID EAST LINE TO NORTHWEST CORNER OF PARKING AREA "A FROBERER PLAZA, A CONDOMINIUM PROJECT, RUNNING THENCE ALONG THE NORTH LINE THE FOLLOWING FIVE COURSES: SOUTH 89D02W0" EAST 127.34 FEET, SOUTH 0D58W0" WEST 6.0 FEET, SOUTH 89D02W0" EAST 92.47 FEET, SOUTH 0D58W0" WEST 77.35 FEET, SOUTH 89D02W0" EAST 93.84 FEET AND RUNNING THENCE NORTH 0D58" EAST 82.09 FEET, THENCE NORTH 89D06K0" WEST 72.00 FEET, THENCE NORTH 0D54W0" EAST 47.00 FEET TO THE POINT OF BEGINNING. SUBJECT TO A PERPETUAL RIGHT OF WAY OVER THE WEST 7.0 FEET THEREOF. SUBJECT AND TOGETHER WITH THE 12 FOOT RIGHT OF WAY DESCRIBED AS FOLLOWS: BEGINNING AT A POINT 132 FEET WEST FROM THE NORTHEAST CORNER OF SAID BLOCK 11 AND RUNNING THENCE SOUTH 0D58" WEST 198 FEET, THENCE NORTH 89D02" WEST 12 FEET, THENCE NORTH 0D58" EAST 198 FEET, THENCE SOUTH 89D02" EAST 12 FEET TO BEGINNING. </p>	WASHINGTON BLVD PROPERTIES	\$949,411
1009039	<p> PART OF LOTS 9 & 10, BLOCK 11, PLAT A, OGDEN CITY SURVEY; BEGINNING AT A POINT LOCATED NORTH 0D58W0" EAST 0.34 FEET FROM THE SOUTHEAST CORNER OF LOT 9, BLOCK 11, PLAT A, OGDEN CITY SURVEY, POINT OF BEGINNING BEING ON THE SOUTH EDGE OF EXISTING BUILDING, THENCE ALONG THE EDGE OF SAID EXISTING BUILDING THE FOLLOWING TWO COURSES: NORTH 89D07W0" WEST 265.03 FEET, NORTH 0D53W0" EAST 0.19 FEET, TO SOUTH LINE O SAID LOT 9, THENCE NORTH 89D00W0" WEST 48.62 FEET ALONG SA </p>	JACOBSON, JAMES W	\$1,245.39

Tax Serial No.	Legal Description	Owner	Assessment
----------------	-------------------	-------	------------

10090059 PART OF THE EAST INTERIOR CORNER OF BLOCK 11, PLAT A, OGDEN CITY SURVEY, WEBER COUNTY, UTAH, BEGINNING AT A POINT LOCATED SOUTH 02°58'00" WEST 265.03 FEET, THENCE SOUTH 02°53'00" EAST 0.19 FEET FROM THE SOUTHEAST CORNER OF LOT 9, BLOCK 11, PLAT A, OGDEN CITY SURVEY, RUNNIN THENCE NORTH 02°53' EAST 0.72 FEET, NORTH 89°07'00" WEST 48. FEET, THENCE SOUTH 0.62 FEET, THENCE SOUTH 89°00'06" EAST 48.62 FEET TO POINT OF BEGINNING.

FRORER APPRAISAL & INVESTME
\$0.71

10090063 BEGINNING AT A POINT 140.5 FEET WEST OF THE SOUTHEAST CORNER OF BLOCK 11, PLAT A, OGDEN CITY SURVEY, WEBER COUNTY, UTAH, AND RUNNING THENCE WEST 20.0 FEET, THENCE NORTH 100.0 FEET, THENCE EAST 20.0 FEET, THENCE SOUTH 100.0 FEET TO THE POINT OF BEGINNING.

ALSO: TOGETHER WITH A RIGHT-OF-WAY OVER THE FOLLOWING DESCRIBED TRACT OF LAND: BEGINNING AT A POINT 140.5 FEET WEST OF THE SOUTHEAST CORNER OF BLOCK 11, PLAT A, OGDEN CITY SURVEY, AND RUNNING THENCE NORTH 165.0 FEET, THENCE EAST 38.5 FEET, THENCE SOUTH 120.0 FEET, THENCE WEST 8.0 FEET, THENCE SOUTH 45.0 FEET, THENCE WEST 30.5 FEET TO THE POINT OF BEGINNING.

MACCRATE WOODBURY CO
\$9.06

10090066 PART OF LOT 8, BLOCK 11, PLAT A, OGDEN CITY SURVEY, WEBER COUNTY, UTAH, BEGINNING AT A POINT LOCATED SOUTH 02°58'00" WEST 196.36 FEET FROM THE NORTHEAST CORNER OF BLOCK 11, PLAT A, OGDEN CITY SURVEY, RUNNING THENCE NORTH 89°06'00" WEST 72.00 FEET ALONG THE OUTSIDE EDGE OF AN EXTERIOR WALL OF AN EXISTING BUILDING, THENCE SOUTH 02°54'00" WEST 47.00 FEET ALONG THE CENTER OF AN INTERIOR BUILDING WALL, THENCE ALONG THE OUTSIDE EDGE OF AN EXTERIOR WALL OF AN EXISTING BUILDING THE FOLLOWING TWO COURSES: SOUTH 89°06'00" EAST

TOLLER ASSOCIATES
\$318.01

1709915 BK2074 P6949

Tax Serial No. | Legal Description

Owner

Assessment

10100019

PART OF LOTS 3, 4, AND 5, IN BLOCK 12, PLAT A, OGDEN CITY SURVEY; BEGINNING AT A POINT 125 FEET SOUTH AND 300 FEET EAST OF THE NORTHWEST CORNER OF SAID LOT 5, AND RUNNING THENCE EAST 40 FEET, THENCE SOUTH 85 FEET, THENCE WEST 40 FEET, THENCE NORTH 85 FEET TO THE PLACE OF BEGINNING. ALSO RIGHT OF WAY FOR PURPOSES, ANIMALS, AND VEHICLES TO BE USED IN COMMON WITH OTHERS AND APPURTENANT TO THE ABOVE DESCRIBE PROPERTY, BEGINNING AT A POINT 95 FEET SOUTH OF THE NORTHWEST CORNER OF LOT 5, AND RUNNING THENCE EAST 24 RODS, MORE OR LESS, TO THE EAST LINE OF SAID LOT 3, THENCE SOUTH 30 FEET, THENCE WEST 24 RODS, MORE OR LESS, TO THE WEST LINE OF SAID LOT 5, THENCE NORTH ON THE WEST LINE OF SAID LOT 5 TO THE PLACE OF BEGINNING.

EDEN HOLDING CORPORATION

\$15.40

10100018

PART OF LOT 3, BLOCK 12, PLAT A, OGDEN CITY SURVEY; BEGINNING AT A POINT 95 FEET SOUTH AND 344 FEET EAST FROM THE NORTHE CORNER OF LOT 5, BLOCK 12, PLAT A, OGDEN CITY SURVEY, WEBER COUNTY, UTAH, AND RUNNING THENCE NORTH 85 FEET, THENCE EAST FEET MORE OR LESS TO A POINT 18 FEET WEST OF THE EAST LINE OF LOT 3, BLOCK 12, THENCE SOUTH 45D EAST 8.48 FEET, THENCE SOUTH 79 FEET, THENCE WEST 40 FEET, MORE OR LESS TO THE PLACE OF BEGINNING.

ALSO: TOGETHER WITH A RIGHT-OF-WAY OVER THE FOLLOWING DESCRIBED LAND: BEGINNING AT A POINT 95 FEET SOUTH OF THE NORTHWEST CORNER OF LOT 5, BLOCK 12, THENCE SOUTH 15 FEET, THENCE EAST 396 FEET, MORE OR LESS TO THE EAST LINE OF LOT BLOCK 12, THENCE NORTH 15 FEET, THENCE WEST 396 FEET, MORE LESS TO THE PLACE OF BEGINNING.

DRANEY, RONALD S

\$15.40

10100019

PART OF LOT 3, BLOCK 12, PLAT A, OGDEN CITY SURVEY; BEGINNING AT A POINT 95 FEET SOUTH AND 304 FEET EAST FROM THE NORTHWEST

EDEN HOLDING CORPORATION

\$15.40

1709915 BK2076 P23 of 207

Tax Serial No.	Legal Description	Owner	Assessment
----------------	-------------------	-------	------------

10100023
 PART OF LOT 3, BLOCK 12, PLAT A, OGDEN CITY SURVEY; BEGINNING AT A POINT 95 FEET SOUTH AND 264 FEET EAST FROM THE NORTHWEST CORNER OF LOT 3, BLOCK 12, AND RUNNING THENCE EAST 40 FEET, THENCE NORTH 85 FEET, THENCE WEST 40 FEET, THENCE SOUTH 85 FEET TO THE PLACE OF BEGINNING.

EDEN HOLDING CORPORATION
 \$33.10

ALSO: A PERPETUAL RIGHT-OF-WAY OVER AND UPON THE FOLLOWING DESCRIBED TRACT OF LAND: BEGINNING AT A POINT 95 FEET SOUTH FROM THE NORTHWEST CORNER OF LOT 3, BLOCK 12, AND RUNNING THENCE EAST 396 FEET, MORE OR LESS TO THE EAST LINE OF LOT 3, BLOCK 12, AND RUNNING THENCE SOUTH 15 FEET, THENCE WEST 396 FEET, MORE OR LESS, TO THE EAST LINE OF WASHINGTON AVENUE, THENCE NORTH 15 FEET TO THE PLACE OF BEGINNING.

10100024
 PART OF LOT 3, BLOCK 12, PLAT A, OGDEN CITY SURVEY; BEGINNING AT A POINT 95 FEET SOUTH AND 264 FEET EAST FROM THE NORTHWEST CORNER OF LOT 3, BLOCK 12, AND RUNNING THENCE EAST 40 FEET, THENCE NORTH 85 FEET, THENCE WEST 40 FEET, THENCE SOUTH 85 FEET TO THE PLACE OF BEGINNING.

EDEN HOLDING CORPORATION
 \$33.10

ALSO: A PERPETUAL RIGHT-OF-WAY OVER AND UPON THE FOLLOWING TRACT OF LAND: BEGINNING AT A POINT 95 FEET SOUTH OF THE NORTHWEST CORNER OF LOT 3, BLOCK 12, AND RUNNING THE EAST 396 FEET, MORE OR LESS TO THE EAST LINE OF LOT 3, BLOCK 12, THENCE SOUTH 15 FEET, THENCE WEST 396 FEET, MORE OR LESS TO THE EAST LINE OF WASHINGTON AVENUE, THENCE NORTH 15 FEET TO THE PLACE OF BEGINNING.

10100025
 PART OF LOT 4, BLOCK 12, PLAT A, OGDEN CITY SURVEY; BEGINNING AT A POINT 78 FEET WEST OF THE SOUTHEAST CORNER OF SAID LOT 4, AND RUNNING THENCE NORTH 110 FEET, MORE OR LESS TO THE NORTH LINE OF THE SOUTH 1/2 OF SAID LOT, THENCE WEST 54 FEET, THENCE SOUTH 110 FEET, MORE OR LESS TO A POINT DUE WEST OF PLACE OF BEGINNING, THENCE EAST 54 FEET TO THE PLACE OF BEGINNING.

EDEN HOLDING CORPORATION
 \$33.82

TOGETHER WITH A RIGHT-OF-WAY (129-271)

10100024 PART OF LOTS 3 & 4, BLOCK 12, PLAT A, OGDEN CITY SURVEY; EDEN HOLDING CORPORATION \$18.91

Tax Serial No.	Legal Description	Owner	Assessment
1010002	<p>1010002 PART OF LOT 3, 4 AND 5, BLOCK 12, PLAT A, OGDEN CITY SURVEY BEGINNING AT A POINT 125 FEET SOUTH AND 186 FEET EAST FROM NORTHWEST CORNER OF LOT 5, AND RUNNING THENCE EAST 40 FEET, THENCE SOUTH 83 FEET, THENCE WEST 40 FEET, THENCE NORTH 83 FEET TO THE PLACE OF BEGINNING.</p> <p>ALSO: A RIGHT-OF-WAY FOR PERSONS, ANIMALS, AND VEHICLE TO BE USED IN COMMON WITH OTHERS OVER AND ACROSS: BEGINNING AT A POINT 95 FEET SOUTH OF THE NORTHWEST CORNER OF SAID LOT 5 AND RUNNING THENCE EAST 24 RODS, MORE OR LESS TO THE EAST L OF SAID LOT 3, THENCE SOUTH 30 FEET, THENCE WEST 24 RODS, MORE OR LESS, TO THE WEST LINE OF SAID LOT 5, TO THE PLACE OF BEGINNING.</p>	EDEN HOLDING CORPORATION	\$18.54
1010002	<p>1010002 PART OF LOT 4, BLOCK 12, PLAT A, OGDEN CITY SURVEY, BEGINNING AT A POINT 125 FEET SOUTH AND 146 FEET EAST FROM THE NORTHWEST CORNER OF LOT 5, BLOCK 12, AND RUNNING THENCE EAST 40 FEET, THENCE SOUTH 83 FEET, THENCE WEST 40 FEET, THENCE NORTH 83 FEET TO THE PLACE OF BEGINNING.</p> <p>TOGETHER WITH THE FOLLOWING DESCRIBED RIGHT-OF-WAY FOR PERSONS, ANIMALS AND VEHICLES TO BE USED IN COMMON WITH OTHERS AND APPURTENANT ONLY TO THE ABOVE DESCRIBED PROPERTY TO-WIT: PART OF LOTS 3, 4, 5, BLOCK 12, PLAT A, OGDEN CITY SURVEY: BEGINNING AT A POINT 95 FEET SOUTH OF THE NORTHWEST CORNER OF SAID LOT 5, AND RUNNING THENCE EAST 24 RODS, MORE OR LESS, TO THE EAST LINE OF SAID LOT 3, THENCE SOUTH 30 FEET, THENCE WEST 24 RODS, MORE OR LESS, TO THE WEST LINE OF SAID LOT 5, THENCE NORTH 30 FEET ALONG THE WEST LINE OF SAID LOT TO THE PLACE OF BEGINNING.</p>	EDEN HOLDING CORPORATION	\$15.40

83

Tax Serial No. Legal Description

Owner

Assessment

10100025 PART OF LOT 4, BLOCK 12, PLAT A, OGDEN CITY SURVEY; BEGINNING AT A POINT 95 FEET SOUTH AND 224 FEET EAST OF THE NORTHWEST CORNER OF LOT 5, IN SAID BLOCK 12, AND RUNNING THENCE EAST 85 FEET, THENCE NORTH 85 FEET, THENCE WEST 40 FEET, THENCE SOUTH 85 FEET TO THE PLACE OF BEGINNING.

EDEN HOLDING CORPORATION

\$14.31

10100027 PART OF LOT 4, BLOCK 12, PLAT A, OGDEN CITY SURVEY; BEGINNING AT A POINT 95 FEET SOUTH AND 224 FEET EAST OF THE NORTHWEST CORNER OF LOT 5, IN SAID BLOCK 12, AND RUNNING THENCE EAST 85 FEET, THENCE NORTH 85 FEET, THENCE WEST 40 FEET, THENCE SOUTH 85 FEET TO THE PLACE OF BEGINNING.

TOGETHER WITH A PERPETUAL RIGHT OF WAY FOR ALL PURPOSE OVER AND UPON THE FOLLOWING TRACTS OF LAND, TO-WIT; BEGINNING AT A POINT 95 FEET SOUTH AND 132 FEET EAST FROM THE NORTHWEST CORNER OF LOT 5 IN SAID BLOCK 12, PLAT A, OF OGDEN CITY SURVEY AND RUNNING THENCE EAST 12 FEET; THENCE NORTH 79 FEET; THENCE NORTH 45D EAST 8.48 FEET; THENCE EAST 228 FEET, MORE OR LESS, TO A POINT 18 FEET WEST OF THE EAST LINE OF LOT 3 IN SAID BLOCK 12; THENCE SOUTH 45D EAST 8.48 FEET; THENCE SOUTH 79 FEET; THENCE EAST 12 FEET; THENCE NORTH 95 FEET; THENCE WEST 264 FEET, MORE OR LESS, TO A POINT NORTH OF THE PLACE OF BEGINNING, THENCE SOUTH 95 FEET TO PLACE OF BEGINNING ALSO: A PERPETUAL RIGHT-OF-WAY OVER AND UPON THE FOLLOWING DESCRIBED TRACT OF LAND: BEGINNING AT A POINT 95 FEET SOUTH FROM THE NORTHWEST CORNER OF LOT 5, IN SAID BLOCK 12, AND RUNNING THENCE EAST 396 FEET, MORE OR LESS TO

Tax Serial No.	Legal Description	Owner	Assessment
1010002	<p>1010002 PART OF LOT 4, BLOCK 12, PLAT A, OGDEN CITY SURVEY; BEGINNING AT A POINT 95 FEET SOUTH 184 FEET EAST OF THE NORTHWEST CORNER OF LOT 5, IN SAID BLOCK 12, THENCE RUNNING NORTH 85 FEET, THENCE EAST 40 FEET, THENCE SOUTH 85 FEET, THENCE WEST 40 FEET TO THE PLACE OF BEGINNING.</p> <p>TOGETHER WITH A PERPETUAL RIGHT OF WAY FOR ALL PURPOSE OVER AND UPON THE FOLLOWING TRACTS OF LAND, TO-WIT; BEGINNING AT A POINT 95 FEET SOUTH AND 192 FEET EAST FROM THE NORTHWEST CORNER OF LOT 5 IN SAID BLOCK 12, PLAT A, OF OGDEN CITY SURVEY AND RUNNING THENCE EAST 12 FEET, THENCE NORTH 79 FEET, THENCE NORTH 45D EAST 8.48 FEET, THENCE EAST 228 FEET, MORE OR LESS, TO A POINT 18 FEET WEST OF THE EAST LINE OF LOT 3 IN SAID BLOCK 12, THENCE SOUTH 45D EAST 8.48 FEET, THENCE SOUTH 79 FEET, THENCE EAST 12 FEET, THENCE NORTH 95 FEET, THENCE WEST 264 FEET, MORE LESS, TO A POINT NORTH OF THE PLACE OF BEGINNING, THENCE SOUTH 95 FEET TO PLACE OF BEGINNING.</p> <p>ALSO: BEGINNING AT A POINT 95 FEET SOUTH OF THE NORTHWEST CORNER OF SAID LOT 5, IN SAID BLOCK 12, AND RUNNING THENCE SOUTH 15 FEET, THENCE EAST 398 FEET, MORE OR LESS TO THE EAST LINE OF LOT 3, IN SAID BLOCK 12, THENCE NORTH 15 FEET, THENCE WEST 396 FEET, MORE OR LESS, TO THE PLACE OF BEGINNING.</p>	EDEN HOLDING CORPORATION	\$14.31
1010002	<p>1010002 PART OF LOT 4, BLOCK 12, PLAT A, OGDEN CITY SURVEY; BEGINNING AT A POINT 95 FEET SOUTH AND 144 FEET EAST FROM THE NORTHWEST CORNER OF LOT 5, IN SAID BLOCK 12, AND RUNNING THENCE NORTH FEET, THENCE NORTH 45D EAST 8.48 FEET, THENCE EAST 34 FEET, THENCE SOUTH 85 FEET, THENCE WEST 40 FEET TO THE PLACE OF BEGINNING.</p>	EDEN HOLDING CORPORATION	\$14.31

Tax Serial No.	Legal Description	Owner	Assessment
10100039	TOGETHER WITH A PERPETUAL RIGHT-OF-WAY FOR A 12' WIDE EASEMENT TO BE USED AS A DRIVEWAY AND A 12' WIDE EASEMENT TO BE USED AS A DRIVEWAY AND 12' FEET EAST FROM THE NORTHWEST CORNER OF LOT 5 IN SAID BLOCK 12, PLAT A, OF OGDEN CITY SURVEY AND RUNNING THENCE EAST 12 FEET, THENCE NORTH 79 FEET, THENCE NORTH 45D EAST 8.48 FEET, THENCE EAST 228 FEET, MORE OR LESS, TO A POINT 18 FEET WEST OF THE EAST LINE OF LOT 3 IN SAID BLOCK 12, THENCE SOUTH 45D EAST 8.48 FEET, THENCE SOUTH 79 FEET, THENCE EAST 12 FEET, THENCE NORTH 95 FEET, THENCE WEST 264 FEET, MORE LESS, TO A POINT NORTH OF THE PLACE OF BEGINNING, THENCE SOUTH 95 FEET TO PLACE OF BEGINNING. ALSO, BEGINNING AT A POINT 95 FEET SOUTH OF THE NORTHWEST CORNER OF SAID LOT 5, IN SAID BLOCK 12, THENCE SOUTH 15 FEET, THENCE EAST 396 FEET, MORE OR LESS TO THE EAST LINE OF LOT 5 IN SAID BLOCK 12, THENCE NORTH 15 FEET, THENCE WEST 396 FEET, MORE OR LESS, TO THE PLACE OF BEGINNING.	EDWARD L. DAVIS CORPORATION	\$74,371
10100039	PART OF LOT 5, BLOCK 12, PLAT A, OGDEN CITY SURVEY, BEGINNING AT THE SOUTHWEST CORNER OF SAID LOT 5, AND RUNNING THENCE EAST 132 FEET, THENCE NORTH 66 FEET, THENCE WEST 0.3 FEET, THENCE NORTH 38 FEET, THENCE WEST 132 FEET, THENCE SOUTH 12 FEET TO THE PLACE OF BEGINNING.	VOGEL JR, GEORGE WILLIAM &	\$464.64
10100032	PART OF LOT 5, BLOCK 12, PLAT A, OGDEN CITY SURVEY, WEBER COUNTY UTAH, BOUNDED AS FOLLOWS: BEGINNING AT A POINT 143 FEET SOUTH OF THE NORTHWEST CORNER OF SAID LOT 5, AND RUNNING THENCE SOUTH 63 FEET, THENCE EAST 132 FEET TO THE EAST LINE SAID LOT, THENCE NORTH 10 FEET, THENCE WEST 38 FEET, THENCE NORTH 53 FEET, THENCE WEST 97 FEET TO THE PLACE OF BEGINNING TOGETHER WITH A PERPETUAL RIGHT-OF-WAY FOR PERSONS, TEAMS, AND VEHICLES TO TRAVEL ALONG, OVER AND ACROSS THE FOLLOWING TRACT OR PARCEL OF LAND TO-WIT: BEGINNING AT A POINT 110 FEET SOUTH OF THE NORTHWEST CORNER OF SAID LOT 5,	RCW ENTERPRISES INC	\$281.73

Tax Serial No. Legal Description

Owner

Assessment

10100032 PART OF LOT 5, BLOCK 12, PLAT A, OGDEN CITY SURVEY; BEGINNING AT A POINT ON THE EAST LINE OF SAID LOT 5, 125 FEET SOUTH AND RUNNING THENCE SOUTH TO THE WEST LINE OF SAID LOT 5, 18 FEET, THENCE EAST 97 FEET, MORE OR LESS, TO A POINT FEET WEST OF THE EAST LINE OF SAID LOT 5; THENCE NORTH 18 FEET, THENCE WEST 97 FEET, MORE OR LESS, TO THE PLACE OF BEGINNING.

SMITH, KAREN P &

\$69.27

10100033 PART OF LOT 5, BLOCK 12, PLAT A, OGDEN CITY SURVEY; BEGINNING AT A POINT 125 FEET SOUTH FROM THE NORTHWEST CORNER OF SAID LOT 5, AND RUNNING THENCE SOUTH ON THE WEST LINE OF SAID LOT 5, 18 FEET, THENCE EAST 97 FEET, MORE OR LESS, TO A POINT FEET WEST OF THE EAST LINE OF SAID LOT 5; THENCE NORTH 18 FEET, THENCE WEST 97 FEET, MORE OR LESS, TO THE PLACE OF BEGINNING.

RCW ENTERPRISES INC 1/2 ETAL

\$19.99

10100035 PART OF LOT 5, BLOCK 12, PLAT A, OGDEN CITY SURVEY; BEGINNING AT THE NORTHWEST CORNER OF SAID LOT 5, AND RUNNING THENCE SOUTH 95 FEET, THENCE EAST 132 FEET, THENCE NORTH 95 FEET, THENCE WEST 132 FEET TO THE PLACE OF BEGINNING. TOGETHER WITH A PERPETUAL RIGHT OF WAY FOR ALL PURPOSES TOGETHER WITH A PERPETUAL RIGHT OF WAY FOR ALL PURPOSES

EDEN HOLDING CORPORATION

\$1,667.20

Tax Serial No. Legal Description

Owner

Assessment

10100037 PART OF LOTS 6 AND 7, BLOCK 12, PLAT A, OGDEN CITY SURVEY, COMMENCING AT A POINT 4 RODS NORTH OF THE SOUTHWEST CORNER LOT 6, BLOCK 12, PLAT A, OGDEN CITY SURVEY, AND RUNNING THE SOUTH 66 FEET, THENCE EAST 264 FEET, THENCE NORTH 66 FEET, THENCE WEST 264 FEET TO THE PLACE OF BEGINNING.

EDEN HOLDING CORPORATION

\$163.73

10100038 PART OF LOTS 6 AND 7, BLOCK 12, PLAT A, OGDEN CITY SURVEY, COMMENCING AT A POINT 4 RODS NORTH OF THE SOUTHWEST CORNER LOT 6, BLOCK 12, PLAT A, OGDEN CITY SURVEY, AND RUNNING THE SOUTH 66 FEET, THENCE EAST 264 FEET, THENCE NORTH 66 FEET, THENCE WEST 264 FEET TO THE PLACE OF BEGINNING.

EDEN HOLDING CORPORATION

\$163.73

10100039 PART OF LOT 6, BLOCK 12, PLAT A, OGDEN CITY SURVEY, BEGINNING AT A POINT WHICH IS 19 FEET 8 INCHES SOUTH OF THE NORTHWEST CORNER OF THE SOUTH 1/2 OF SAID LOT 6, AND RUNNING THENCE

PARKER, C GERALD ETAL

\$763.60

1709915 BK2076 P6253

Tax Serial No.	Legal Description	Owner	Assessment
1010009	PART OF LOT 4, BLOCK 12, PLAT A, OGDEN CITY SURVEY, BEGINNING AT A POINT 115 FEET SOUTH OF THE NORTHWEST CORNER OF SAID LOT 6, AND RUNNING THENCE SOUTH 30 FEET, THENCE EAST 120 FEET, THENCE NORTH 30 FEET, THENCE WEST 120 FEET TO THE PLACE OF BEGINNING.	POLLARD, GARY DEE	5153.13
1010004	PART OF LOT 6, BLOCK 12, PLAT A, OGDEN CITY SURVEY, BEGINNING AT THE NORTHWEST CORNER OF SAID LOT 6 AND RUNNING THENCE SOUTH 115 FEET, THENCE EAST 120 FEET, THENCE SOUTH 30 FEET, THENCE EAST 12 FEET, THENCE NORTH 145 FEET, THENCE WEST 132 FEET TO THE PLACE OF BEGINNING. SUBJECT TO A RIGHT-OF-WAY OVER THE FOLLOWING DESCRIBED PART OF SAID TRACT OF LAND, BEGINNING AT A POINT 120 FEET EAST OF THE NORTHWEST CORNER OF SAID LOT 6 AND RUNNING THENCE EAST 12 FEET, THENCE SOUTH 145 FEET, THENCE WEST 12 FEET TO THE PLACE OF BEGINNING.	PARKER, C GERALD ETAL	51143.13
1010004	PART OF LOT 7, BLOCK 12, PLAT "A", OGDEN CITY SURVEY, BEGINNING AT THE NORTHWEST CORNER OF SAID LOT 7, AND RUNNING THENCE EAST 3 RODS, THENCE SOUTH 10 RODS 4 FEET, THENCE WEST 3 RODS, THENCE NORTH 10 RODS 4 FEET, ALONG THE WEST LINE OF	PARKER, C GERALD ETAL	5113.65

Tax Serial No. Legal Description

Owner

Assessment

10100042 SAID LOT 7 TO FEET ACE OF BEGINNING. SUBSEQUENT TO THE SURVEY OF SAID LOT 7, SAID PROPERTY WAS DIVIDED INTO TWO PARTS BY A SUBSEQUENT SURVEY. THE FIRST PART OF SAID PROPERTY IS THE PLACE OF BEGINNING OF SAID LOT 7 TO FEET ACE OF BEGINNING. THE SECOND PART OF SAID PROPERTY IS THE PLACE OF BEGINNING OF SAID LOT 7 TO FEET ACE OF BEGINNING. GROUND 4 FEET IN WIDTH ADJACENT TO AND EAST OF SAID PROPERTY

EDEN HOLDING CORPORATION

\$113.35

10100045 PART OF LOT 8, BLOCK 12, PLAT A, OGDEN CITY SURVEY; BEGINNING AT A POINT 260 FEET SOUTH FROM THE NORTHWEST CORNER OF SAID LOT 8, RUNNING THENCE SOUTH 70 FEET, THENCE EAST 70 FEET, THENCE NORTH 70 FEET, THENCE WEST 70 FEET TO THE PLACE OF BEGINNING.

EDEN HOLDING CORPORATION

\$19.97

10100046 PART OF LOT 8, BLOCK 12, PLAT A, OGDEN CITY SURVEY; BEGINNING AT A POINT 187 FEET SOUTH FROM THE NORTHEAST CORNER OF SAID LOT 8, RUNNING THENCE SOUTH 143 FEET, THENCE WEST 62 FEET, THENCE NORTH 143 FEET, THENCE EAST 62 FEET TO THE PLACE OF BEGINNING. SUBJECT TO AND TOGETHER WITH THE FOLLOWING RIGHT OF WAY PART OF PLOTS 8 AND 9, BLOCK 12, PLAT "A" OF OGDEN CITY SURVEY BEGINNING AT A POINT 6 FEET EAST OF THE NORTHWEST CORNER OF SAID LOT 9 AND RUNNING THENCE SOUTH 300 FEET, THENCE EAST 6 FEET, THENCE SOUTH 30 FEET, TO THE SOUTH LINE OF SAID LOT THENCE WEST 18 FEET, THENCE NORTH 330 FEET TO THE NORTH LINE OF SAID LOT 8, THENCE EAST 12 FEET TO THE PLACE OF BEGINNING (1561-1735)

EDEN HOLDING CORPORATION

\$61.96

10100057 PART OF THE NORTH 1/2 OF LOT 10, BLOCK 12, PLAT A, OGDEN CITY SURVEY; BEGINNING AT A POINT 90 FEET NORTH OF THE SOUTHEAST CORNER OF THE NORTH 1/2 OF LOT 10, AND RUNNING THENCE WEST FEET, MORE OR LESS TO THE WEST LINE OF LOT 10, THENCE NORTH 75 FEET, MORE OR LESS TO THE NORTHWEST CORNER OF LOT 10, THENCE EAST 132 FEET, MORE OR LESS TO THE NORTHEAST CORNER OF LOT 10, THENCE SOUTH 75 FEET, MORE OR LESS TO THE PLACE OF BEGINNING.

WHITE CHARLES H & WF

\$176.96

10100060 PART OF LOTS 3, 4, AND 5, BLOCK 12, PLAT A, OF OGDEN CITY

PARTNERSHIP EIGHT

\$21.19

Tax Serial No.	Legal Description	Owner	Assessment
1010064	PART OF THE NORTHWEST CORNER OF A POINT 128 FEET SOUTH AND 128 FEET EAST OF THE NORTHWEST CORNER OF SAID BLOCK 12, AND RUNNING THENCE EAST 26 FEET, MORE OR LESS, TO THE EAST LINE OF SAID LOT 3; THENCE NORTH ON THE EAST LINE OF SAID LOT, 95 FEET, THENCE WEST 10 FEET, MORE OR LESS, TO A POINT 386 FEET EAST OF THE WEST 11 OF LOT 5; THENCE SOUTH 85 FEET; THENCE WEST 240 FEET; THENCE NORTH 85 FEET; THENCE WEST 14 FEET TO THE PLACE OF BEGINNING SUBJECT TO A RIGHT OF WAY OVER AND UPON THE ABOVE DESCRIBED PARCEL. (E#1524610)	EDEN HOLDING CORPORATION	\$21,119
1010065	PART OF LOTS 3, 4, AND 5, BLOCK 12, PLAT A, OF OGDEN CITY SURVEY, BEGINNING AT A POINT 95 FEET SOUTH AND 132 FEET EAST FROM THE NORTHWEST CORNER OF LOT 5, BLOCK 12, PLAT A, OGDEN CITY SURVEY, AND RUNNING THENCE EAST 12 FEET; THENCE NORTH 85 FEET; THENCE EAST 240 FEET, MORE OR LESS, TO A POINT 12 FEET WEST OF THE EAST HALF OF LOT 3, BLOCK 12; THENCE SOUTH 85 FEET; THENCE EAST 12 FEET; THENCE NORTH 85 FEET; THENCE WEST 244 FEET, MORE OR LESS, TO A POINT NORTH OF THE PLACE OF BEGINNING; THENCE SOUTH 95 FEET TO THE PLACE OF BEGINNING, SUBJECT TO A RIGHT OF WAY OVER AND ACROSS THE ABOVE DESCRIBED PARCEL. (E#1524617 TO 1524620)	EDEN HOLDING CORPORATION	\$21,119
1010022	PART OF LOT 6, BLOCK 13, PLAT A, OGDEN CITY SURVEY, BEGINNING AT A POINT 4 RODS SOUTH OF THE NORTHWEST CORNER OF SAID LOT AND RUNNING THENCE SOUTH 3 RODS, THENCE EAST 8 RODS, THENCE NORTH 7 RODS, THENCE WEST 2 FEET, THENCE SOUTH 4 RODS, THEN WEST 130 FEET TO THE PLACE OF BEGINNING.	SANCHEZ, VICTOR & WF	\$94.07
1014002	PART OF LOTS 4 AND 5, BLOCK 16, PLAT A, OGDEN CITY SURVEY, WEBER COUNTY, UTAH, BEGINNING AT A POINT 523.5 FEET SOUTH FROM THE NORTHWEST CORNER OF SAID BLOCK 16, AND RUNNING THENCE SOUTH 136.5 FEET, MORE OR LESS, TO THE NORTH LINE	RED DUCK ENTERPRISES INC	\$117.28

508

Tax Serial No.	Legal Description	Owner	Assessment
10150002	100' X 100' FEET, THENCE EAST 100' TO THE NORTH LINE OF SAID LOT 1, THENCE SOUTH 100' TO THE POINT OF BEGINNING, THENCE WEST 100' TO THE POINT OF BEGINNING.	REDAK INVESTMENT COMPANY	\$117.28
10150005	PART OF LOT 1 AND 10, BLOCK 17, PLAT A, OGDEN CITY SURVEY, WEBER COUNTY, UTAH, BEGINNING 105.5 FEET WEST FROM THE SOUTHEAST CORNER OF SAID LOT 1, AND RUNNING THENCE WEST 78 FEET, THENCE NORTH 132 FEET TO THE NORTH LINE OF SAID LOT, THENCE WEST 6.0 FEET, THENCE NORTH 40 FEET, THENCE EAST 84 FEET, THENCE SOUTH 172 FEET TO BEGINNING.	HAMPION INVESTMENT COMPANY	\$267.44
10150007	PART OF LOT 3, BLOCK 17, PLAT A, OGDEN CITY SURVEY, WEBER COUNTY, UTAH, BEGINNING AT A POINT NORTH 89D02' WEST 188.30 FEET FROM THE SOUTHEAST CORNER OF LOT 3, BLOCK 17, PLAT A, OGDEN CITY SURVEY AND RUNNING THENCE NORTH 89D02' WEST 20.00 FEET, THENCE NORTH 0D58' EAST 38.02 FEET, THENCE NORTH 89D02' WEST 1.42 FEET TO THE INSIDE FACE OF A BUILDING THENCE NORTH 1D09'00" EAST ALONG SAID FACE OF BUILDING 0.39 FEET TO THE NORTH FACE OF A BUILDING, THENCE SOUTH 88D54'50" EAST ALONG SAID NORTH FACE 5.12 FEET TO THE WEST FACE OF SAID BUILDING, THENCE NORTH 1D09'10" EAST ALONG SAID WEST FACE 18.00 FEET TO THE NORTH FACE OF SAID BUILDING, THENCE SOUTH 88D54'50" EAST ALONG SAID NORTH FACE 16.26 FEET, THENCE SOUTH 0D58' WEST 56.87 FEET TO THE POINT OF BEGINNING. TOGETHER WITH AND SUBJECT TO PARTY WALL AGREEMENT, BOOK 243 PAGE 188, BOOK 286 PAGE 7, & BOOK 1235 PAGE 500.	EXAMINER REALTY COMPANY	\$7.28
10150008	PART OF LOT 3, BLOCK 17, PLAT A, OGDEN CITY SURVEY, BEGINNING ON THE SOUTH FACE OF BUILDING WALL SOUTH 0D58' WEST 39.89 FEET FROM THE NORTHWEST CORNER OF SAID LOT 3; RUNNING THENCE SOUTH 0D58' WEST 38.79 FEET TO THE SOUTHWEST CORNER OF SAID LOT 3 THENCE SOUTH 89D2' EAST 1.22 39 FEET, THENCE NORTH 0D58' EAST 38.02 FEET TO THE SOUTH FACE OF BUILDING WALL, THENCE NORTH	ALLEN, BERNARD L ETAL	\$559.29

Tax Serial No. Legal Description Owner Assessment

412.0' WEST 29.7 FEET TO THE PLACE OF BEGINNING, EXCEPT THE
 PORTION THEREOF HERETOFORE CONVEYED,
 PORTION THEREOF HERETOFORE CONVEYED.
 PORTION THEREOF HERETOFORE CONVEYED.
 ALSO TOGETHER WITH A 6 FOOT SERVICE ENTRANCE ACROSS TH
 ALSO TOGETHER WITH A 6 FOOT SERVICE ENTRANCE ACROSS TH
 LAND DESCRIBED AS FOLLOWS: PART OF LOT 3, BLOCK 17, PLAT A
 LAND DESCRIBED AS FOLLOWS: PART OF LOT 3, BLOCK 17, PLAT A
 LAND DESCRIBED AS FOLLOWS: PART OF LOT 3, BLOCK 17, PLAT A
 OGDEN CITY SURVEY: BEGINNING AT A POINT 61.12 FEET SOUTH
 OGDEN CITY SURVEY: BEGINNING AT A POINT 61.12 FEET SOUTH
 OGDEN CITY SURVEY: BEGINNING AT A POINT 61.12 FEET SOUTH
 0D58' WEST AND 122.30 FEET SOUTH 89D02' EAST OF THE NORTHWE
 0D58' WEST AND 122.30 FEET SOUTH 89D02' EAST OF THE NORTHWE
 0D58' WEST AND 122.30 FEET SOUTH 89D02' EAST OF THE NORTHWE
 CORNER OF SAID LOT 3, AND RUNNING THENCE SOUTH 89D02' EAST
 CORNER OF SAID LOT 3, AND RUNNING THENCE SOUTH 89D02' EAST
 CORNER OF SAID LOT 3, AND RUNNING THENCE SOUTH 89D02' EAST
 23.60 FEET; THENCE NORTH 0D58' EAST 22.62 FEET; THENCE NORT
 23.60 FEET; THENCE NORTH 0D58' EAST 22.62 FEET; THENCE NORT
 23.60 FEET; THENCE NORTH 0D58' EAST 22.62 FEET; THENCE NORT
 89D02' WEST 23.60 FEET; THENCE SOUTH 0D58' WEST 22.62 FEET
 89D02' WEST 23.60 FEET; THENCE SOUTH 0D58' WEST 22.62 FEET
 89D02' WEST 23.60 FEET; THENCE SOUTH 0D58' WEST 22.62 FEET
 THE PLACE OF BEGINNING.
 THE PLACE OF BEGINNING.
 THE PLACE OF BEGINNING.
 THE PLACE OF BEGINNING.

CARDON, GEORGE DEAN &

\$168.

10150011 PART OF LOT 3, BLOCK 17, PLAT A, OGDEN CITY SURVEY: BEGINN TRIBE, ALBERTA S & \$96.55

512

Tax Serial No. Legal Description

Owner

Assessment

1015001 PART OF THE 166 FEET STRIP OF THE NORTHWEST CORNER OF SAID LOT 3, THENCE EAST TO THE WEST LINE OF THE STRIP OF OGDEN CITY MONUMENT 3, BEING AT THE INTERSECTION OF 26TH ST AND WASHINGTON AVENUE, AND RUNNING THENCE SOUTH 16.15 FEET, THENCE EAST 166 FEET, THENCE NORTH 16.15 FEET, THENCE WEST 166 FEET TO THE PLACE OF BEGINNING, GRANTING AND RESERVING A RIGHT-OF-WAY AS THE SAME NOW EXISTS OVER THAT STRIP OF GROUND COMMENCING AT A POINT 38.5 FEET SOUTH AND 166 FEET EAST OF THE NORTHWEST CORNER OF SAID LOT 3, THENCE EAST TO OGDEN AVENUE, THENCE NORTH 12 FEET WEST TO A POINT 12 FEET DUE NORTH OF THE PLACE OF BEGINNING, THENCE SOUTH 12 FEET TO THE PLACE OF BEGINNING. ALSO: SUBJECT TO RIGHTS-OF-WAY OF RECORD AND PARTY WA AGREEMENTS OF RECORD.

THEL ALBERTAISE

\$701.95

1015001 PART OF LOTS 3 AND 4, BLOCK 17, PLAT A, OGDEN CITY SURVEY, WEBER COUNTY, UTAH: BEGINNING AT A POINT 22.35 FEET SOUTH OF THE NORTHWEST CORNER OF SAID LOT 3, AND RUNNING THENCE EAST 166 FEET, THENCE NORTH 60.40 FEET, MORE OR LESS, TO A POINT 28 FEET AND 7 INCHES SOUTH OF THE NORTH LINE OF THE SOUTH 1/2 OF SAID LOT 4, THENCE WEST 166 FEET, THENCE SOUTH 60.40 FEET, MORE OR LESS, TO PLACE OF BEGINNING. TOGETHER WITH A RIGHT-OF-WAY OVER THE FOLLOWING DESCRIBED TRACT OF LAND: PART OF LOTS 3 AND 4, BLOCK 17, PLAT A, OGDEN CITY SURVEY: BEGINNING AT A POINT 38.5 FEET SOUTH AND 166 FEET EAST FROM THE NORTHWEST CORNER OF SAID LOT 3; RUNNING THENCE EAST 121.9 FEET TO THE WEST LINE OF OGDEN AVENUE; THENCE NORTH 12 FEET, THENCE WEST 169.9 FEET, THENCE NORTH 64 FEET, THENCE WEST 12 FEET, THENCE SOUTH 76 FEET, MORE OR LESS, TO THE PLACE OF BEGINNING.

OGDEN COURTHOUSE BUILDING

\$701.95

1015001 PART OF LOTS 5 AND 6, BLOCK 17, PLAT A, OGDEN CITY SURVEY BEGINNING AT A POINT 68.0 FEET, SOUTH 0058 WEST AND 159.5

RSH LTD

\$184.39

Tax Serial No.	Legal Description	Owner	Assessment
1015002	<p>FEET SOUTH 89D02' EAST FROM THE NORTHWEST CORNER OF SAID SURVEY TO THE POINT OF BEGINNING OF SAID SURVEY; THENCE SOUTH 89D02' EAST 112.80 FEET TO THE WESTLINE OF OGDEN AVENUE; THENCE ALONG SAID WEST LINE THE FOLLOWING TWO COURSES SOUTH 14D50' EAST 67.55 FEET AND SOUTH 0D58' WEST 64.0 FEET TO A POINT NORTH 0D58' EAST 35.0 FEET FROM THE SOUTHEAST CORNER OF SAID LOT 5; THENCE NORTH 89D02' WEST 131.19 FEET; THENCE NORTH 0D38' EAST 29.0 FEET TO THE POINT OF BEGINNING (PARKING BASEMENT).</p>	RSH LTD	\$184.39
1015002	<p>PART OF LOT 6, BLOCK 17, PLAT A, OGDEN CITY SURVEY, WEBER COUNTY, UTAH; BEGINNING AT A POINT 164 FEET EAST FROM THE NORTHWEST CORNER OF SAID LOT 6, AND RUNNING THENCE SOUTH 10 FEET, THENCE EAST 108.3 FEET TO THE WEST LINE OF OGDEN AVENUE; THENCE NORTH 14D50' WEST 103.92 FEET ALONG WEST LINE OF OGDEN AVENUE TO THE NORTH LINE OF SAID LOT 6, THENCE WEST 80 FEET MORE OR LESS, TO THE PLACE OF BEGINNING.</p>	RSH LTD	\$1,062.45
1015002	<p>PART OF LOTS 7, AND 8, BLOCK 17, PLAT A, OF OGDEN CITY SURVEY; BEGINNING AT A POINT WHICH IS WEST 221.29 FEET FROM THE NORTHEAST CORNER OF LOT 7 OF SAID BLOCK 17; RUNNING THENCE SOUTH 0D51'30" WEST 265.36 FEET; THENCE EAST 56.86 FEET; THENCE NORTH 0D54'40" EAST 164.01 FEET; THENCE NORTH 89D02' WEST 63.6 FEET; THENCE NORTH 0D58' EAST 15.15 FEET; THENCE NORTH 89D02' WEST 3.10 FEET; THENCE NORTH 0D38' EAST 86.20 FEET; THENCE NORTH 89D02' WEST 47.04 FEET TO THE POINT OF BEGINNING.</p> <p>TOGETHER WITH A RIGHT-OF-WAY OVER THE FOLLOWING DESCRIBED TRACT OF LAND: TO-WIT: PART OF LOT 8, BLOCK 7, PLAT A, OGDEN CITY SURVEY, WEBER COUNTY, UTAH; BEGINNING AT A POINT 164 FEET SOUTH OF THE NORTHEAST CORNER OF LOT 7, SAID BLOCK 17; RUNNING THENCE WEST 125 FEET; THENCE NORTH 9 FEET; THENCE EAST 125 FEET; THENCE SOUTH 9 FEET TO THE PLACE OF BEGINNING.</p>	SHARAFAN, ABDI	\$284.39

Parcel No.	Legal Description	Owner	Assessment
1015002	PART OF LOT 7, BLOCK 17, PLAT A, OGDEN CITY SURVEY, WEBER COUNTY, UTAH: BEGINNING AT A POINT WHICH IS NORTH 89D02' WEST 100.00 FEET FROM THE NORTHEAST CORNER OF SAID LOT 7; RUNNING THENCE SOUTH 0D38' WEST 100.00 FEET; THENCE NORTH 89D02' WEST 25.00 FEET; THENCE SOUTH 0D38' WEST 165.3 FEET TO THE SOUTH LINE OF SAID LOT 8; THENCE NORTH 89D02' WEST 39.13 FEET TO A POINT 1.0 FEET EAST OF A BUILDING; THENCE NORTH 0D3440' EAST 164.01 FEET PARALLEL TO AND 1.0 FEET EAST OF SAID BUILDING; THENCE NORTH 89D02' WEST 6.36 FEET; THENCE NORTH 0D38' EAST 15.15 FEET; THENCE NORTH 89D02' WEST 3.10 FEET TO THE WEST EDGE OF A RETAINING WALL; THENCE NORTH 0D31' EAST 86.20 FEET ALONG SAID WEST EDGE TO THE NORTH LINE OF SAID LOT 7; THENCE SOUTH 89D02' EAST 74.25 FEET ALONG SAID NORTH LINE TO THE POINT OF BEGINNING.	SHADRAN, ABRI SHADRAN, ABDO R	\$24.45 193.86
1015001	PART OF LOT 7, BLOCK 17, PLAT A, OGDEN CITY SURVEY, WEBER COUNTY, UTAH: BEGINNING AT THE NORTHEAST CORNER OF SAID BLOCK, AND RUNNING THENCE WEST 100 FEET, THENCE SOUTH 100 FEET, THENCE EAST 100 FEET, THENCE NORTH 100 FEET TO THE PLACE OF BEGINNING.	WADMAN INVESTMENTS	\$57.93
1015003	PART OF LOTS 1 AND 10, BLOCK 17, PLAT A, OGDEN CITY SURVEY: BEGINNING AT A POINT 190 FEET WEST OF THE SOUTHEAST CORNER OF SAID LOT 10, THENCE NORTH 66 FEET, THENCE WEST 100 FEET, THENCE SOUTH 198 FEET, MORE OR LESS TO A POINT ON THE NORTH LINE OF 26TH STREET, AND WESTLINE OF LOT 1, THENCE EAST 10 FEET, THENCE NORTH 132 FEET, THENCE WEST 6 FEET TO THE POINT OF BEGINNING. SUBJECT TO A 165 FOOT RIGHT OF WAY DESCRIPTION AS FOLLOWS: PART OF LOT 1, BLOCK 17, PLAT A, OGDEN CITY SURVEY WEBER COUNTY, UTAH: BEGINNING 40 FEET EAST OF THE NORTHWEST CORNER OF SAID LOT 1, AND RUNNING THENCE SOUTH 165 FEET,	TONAY INVESTMENTS LLC	\$1,084.40

Tax Serial No.	Legal Description	Owner	Assessment
----------------	-------------------	-------	------------

10150049	ALL OF LOT 6 AND 7, AND THE WEST 14 FEET OF LOT 5, H.D. WISE SUBDIVISION, OGDEN CITY, WEBER COUNTY, UTAH; ALSO THE VACATED ALLEYS ON THE NORTH AND WEST OF SAID PROPERTY (1472-539).	CONTINENTAL BANK AND TRUST	\$124.06
----------	---	----------------------------	----------

10150046	ALL OF LOTS 8, 9, 10, 11 AND 12, H.D. WISE SUBDIVISION, AND A VACATED ALLEY, OGDEN CITY, WEBER COUNTY, UTAH; DESCRIBED AS FOLLOWS: BEGINNING AT THE NORTHEAST CORNER OF SAID LOT 12, RUNNING THENCE SOUTH 90.7 FEET; THENCE WEST 111 FEET; THENCE NORTH 90.7 FEET; THENCE EAST 111 FEET TO THE POINT OF BEGINNING.	CONTINENTAL BANK AND TRUST	\$1,480.10
----------	--	----------------------------	------------

10150047	ALL OF LOTS 13 AND 14, H.D. WISE SUBDIVISION, OGDEN CITY, WEBER COUNTY, UTAH.	TRIBE, ALBERTA S &	\$220.59
----------	---	--------------------	----------

10150051	PART OF LOT 7, BLOCK 17, PLAT A, OGDEN CITY SURVEY, WEBER COUNTY, UTAH; BEGINNING AT A POINT WHICH IS NORTH 89D02' WEST 29.81 FEET FROM THE NORTHEAST CORNER OF SAID LOT 7, RUNNING THENCE 7 COURSES ALONG THE CENTER LINE OF EXISTING WALLS AS FOLLOWS: SOUTH 0D58' WEST 62.90 FEET, NORTH 89D02' WEST 32.70 FEET, NORTH 0D58' EAST 11.63 FEET, NORTH 89D02' WEST 7.75 FEET, SOUTH 0D58' WEST 11.63 FEET, NORTH 89D02' WEST 9.45 FEET, AND NORTH 0D58' EAST 62.90 FEET TO THE NORTH LINE OF SAID LOT 7; THENCE SOUTH 89D02' EAST 50.00 FEET ALONG SAID NORTH LINE TO THE POINT OF BEGINNING. TOGETHER WITH AND SUBJECT TO RIGHTS-OR-WAY OF RECORD OR ENFORCEABLE AT LAW OR IN EQUITY, SUBJECT TO TAXES FOR 1978 AND THEREAFTER AND TO A PARTY WALL AGREEMENT OF EVEN DATE HEREBY WITH AND TOGETHER WITH A RIGHT-OF-WAY FOR FOOT TRAVEL ONLY AND NO OTHER PURPOSE OVER THE FOLLOWING DESCRIBED TRACT: 8.75 FEET ON EITHER SIDE OF THE FOLLOWING DESCRIBED CENTER LINE: BEGINNING AT A POINT WHICH IS NORTH 89D02'	SHARIFAN, ABDOLBAHIM	\$291.83
----------	--	----------------------	----------

Tax Serial No. Legal Description

Owner

Assessment

10150051
 10150052
 10150053
 10150054
 10150055
 10150056
 10150057
 10150058
 10150059
 10150060
 10150061
 10150062
 10150063
 10150064
 10150065
 10150066
 10150067
 10150068
 10150069
 10150070
 10150071
 10150072
 10150073
 10150074
 10150075
 10150076
 10150077
 10150078
 10150079
 10150080
 10150081
 10150082
 10150083
 10150084
 10150085
 10150086
 10150087
 10150088
 10150089
 10150090
 10150091
 10150092
 10150093
 10150094
 10150095
 10150096
 10150097
 10150098
 10150099
 10150100
 10150101
 10150102
 10150103
 10150104
 10150105
 10150106
 10150107
 10150108
 10150109
 10150110
 10150111
 10150112
 10150113
 10150114
 10150115
 10150116
 10150117
 10150118
 10150119
 10150120
 10150121
 10150122
 10150123
 10150124
 10150125
 10150126
 10150127
 10150128
 10150129
 10150130
 10150131
 10150132
 10150133
 10150134
 10150135
 10150136
 10150137
 10150138
 10150139
 10150140
 10150141
 10150142
 10150143
 10150144
 10150145
 10150146
 10150147
 10150148
 10150149
 10150150
 10150151
 10150152
 10150153
 10150154
 10150155
 10150156
 10150157
 10150158
 10150159
 10150160
 10150161
 10150162
 10150163
 10150164
 10150165
 10150166
 10150167
 10150168
 10150169
 10150170
 10150171
 10150172
 10150173
 10150174
 10150175
 10150176
 10150177
 10150178
 10150179
 10150180
 10150181
 10150182
 10150183
 10150184
 10150185
 10150186
 10150187
 10150188
 10150189
 10150190
 10150191
 10150192
 10150193
 10150194
 10150195
 10150196
 10150197
 10150198
 10150199
 10150200

10150052 PART OF LOTS 7 AND 8, BLOCK 17, PLAT A, OGDEN CITY SURVEY;
 BEGINNING AT A POINT ON AN EXISTING WALL WHICH IS NORTH
 89D02W° WEST, 221.29 FEET FROM THE NORTHEAST CORNER OF
 SAID LOT 7 AND RUNNING THENCE SOUTH 05S130° WEST, 265.36
 FEET ALONG SAID EXISTING WALL; TO THE SOUTH LINE OF SAID
 LOT 8; THENCE NORTH 89D02W° WEST 69.50 FEET TO THE EAST
 LINE OF OGDEN AVENUE; THENCE TWO COURSES ALONG SAID EAST
 LINE AS FOLLOWS: NORTH 0D58W° EAST 111.50 FEET AND NORTH
 14D50W° WEST 159.90 FEET TO THE SOUTH LINE OF 25TH STREET
 THENCE SOUTH 89D02W° EAST, 44.02 FEET; THENCE SOUTH
 0D58W° WEST 62.90 FEET; THENCE SOUTH 89D02W° EAST 50.00
 FEET; THENCE NORTH 0D58W° EAST 62.90 FEET; THENCE SOUTH
 89D02W° EAST 18.52 FEET TO THE POINT OF BEGINNING.

SHARFAN, ABDOLRAHIM

\$1,033.76

SUBJECT TO AN EASEMENT FOR THE PURPOSES OF A PARTY
 WALL ACROSS THE EAST 0.5 FEET OF THE ABOVE DESCRIBED PROPER
 ALSO A PART OF LOT 7, BLOCK 17, PLAT A, OGDEN CITY SURVEY
 UP TO ELEVATION 433.30 FEET (OGDEN CITY DATUM); BEGINNING
 AT A POINT IN AN EXISTING WALL WHICH IS NORTH 89D02W°
 WEST 239.81 FEET, SOUTH 0D58W° WEST 62.90 FEET, AND NORTH
 89D02W° WEST 32.70 FEET FROM THE NORTHEAST CORNER OF SAID
 LOT 7; RUNNING THENCE FOUR COURSES ALONG THE CENTERLINE OF
 EXISTING WALLS AS FOLLOWS: NORTH 89D02W° WEST 7.75 FEET,
 NORTH 0D58W° EAST 11.63 FEET, SOUTH 89D02W° EAST 7.75
 FEET, AND SOUTH 0D58W° WEST 11.63 FEET TO THE POINT OF
 BEGINNING.
 SUBJECT TO AN EASEMENT FOR THE PURPOSE OF A PARTY WALL
 0.5 FEET ON EACH SIDE OF THE FOLLOWING DESCRIBED CENTERLINE
 SAID EASEMENT BEING ON A PART OF LOTS 7 AND 8, BLOCK 17,
 PLAT A, OGDEN CITY SURVEY; BEGINNING AT A POINT IN AN

15

Tax Serial No. Legal Description

Owner

Assessment

10150052
 10150053
 10150054
 10150055
 10150056

SHARFAN, ABDOL RAHIM

\$1,033.76

SOUTH LINE OF SAID LOT 8; SAID DESCRIBED LINE IS INTENDED TO APPROXIMATE CENTERLINE OF THE EXISTING WALL WHICH HAS VARIANCES AND IRREGULARITIES IN THICKNESS.

COREY BUILDING LC

\$161.01

PART OF LOT 3, BLOCK 17, PLAT "A" OF OGDEN CITY SURVEY: BEGINNING AT A POINT 69.28 FEET SOUTH 0038° WEST OF THE NORTHWEST CORNER OF SAID LOT 1, AND RUNNING THENCE SOUTH 0038° WEST 24.61 FEET TO POINT ON SOUTH FACE OF BUILDING WALL; THENCE SOUTH 88D240'22" EAST 122.39 FEET ALONG SAID WALL; THENCE SOUTH 0038° WEST 38.02 FEET TO THE SOUTH LINE OF SAID LOT 3; THENCE SOUTH 89D02° EAST 20 FEET TO A POINT WHICH IS 188.3 FEET NORTH 89D02° WEST FROM THE SOUTHEAST CORNER OF SAID LOT 3; THENCE NORTH 0038° EAST 56.98 FEET; THENCE SOUTH 8902° EAST 3.00 FEET; THENCE NORTH 0038° EAST 14.58 FEET; THENCE NORTH 89D02° WEST 37.54 FEET; THENCE SOUTH 89D02° WEST 12.84 FEET TO A POINT SOUTH 89D02° EAST OF BEGINNING; THENCE NORTH 89D02° WEST 98.43 FEET TO THE PLACE OR BEGINNING.

LESS AND EXCEPTING THE FOLLOWING DESCRIBED PROPERTIES: BEGINNING AT A POINT ON THE EAST FACE OF A BUILDING, SAID POINT BEING NORTH 89D02° WEST 187.28 FEET FROM THE SOUTHEAST CORNER OF LOT 3, BLOCK 17, PLAT "A" OGDEN CITY SURVEY AND RUNNING THENCE SOUTH 1D0510° WEST ALONG SAID EAST FACE 0.4 FEET TO THE SOUTH FACE OF SAID BUILDING; THENCE NORTH 88D3450° WEST ALONG SAID SOUTH FACE 16.00 FEET; THENCE SOUTH 1D0510° WEST ALONG SAID SOUTH FACE 0.73 FEET; THENCE NORTH 88D3450° WEST ALONG SAID EAST FACE 6.42 FEET; TO THE INSIDE FACE OF A BUILDING EXTENDED SOUTHERLY; THENCE NORTH 1D0510° EAST ALONG SAID FACE OF BUILDING 40.04 FEET TO THE NORTH FACE OF BUILDING; THENCE SOUTH 88D3450° EAST ALONG SAID NORTH FACE

Tax Serial No. Legal Description

Owner

Assessment

Tax Serial No.	Legal Description	Owner	Assessment
10150056	112 FEET TO THE WEST FACE OF SAID BUILDING; THENCE NORTH 105° 10' 00" WEST ALONG SAID WEST FACE OF SAID BUILDING; THENCE SOUTH 88° 04' 50" EAST ALONG SAID NORTH FACE OF SAID BUILDING; THENCE SOUTH 17° 20' 00" WEST TO THE EAST FACE OF SAID BUILDING; THENCE SOUTH 105° 10' 00" WEST ALONG SAID EAST FACE 54.87 FEET TO THE POINT OF BEGINNING.	COBET BUILDING L.C.	\$363.01
10170001	BEGINNING AT A POINT NORTH 89° 02' WEST 188.30 FEET FROM THE SOUTHEAST CORNER OF LOT 3, BLOCK 17, PLAT "A", OGDEN CITY SURVEY AND RUNNING THENCE NORTH 89° 02' WEST 20.00 FEET; THE NORTH 00° 58' EAST 38.02 FEET; THENCE NORTH 89° 02' WEST 1.42 FEET TO THE INSIDE FACE OF A BUILDING; THENCE NORTH 106° 10' EAST ALONG SAID FACE OF BUILDING 0.89 FEET TO THE NORTH FACE OF A BUILDING; THENCE SOUTH 88° 04' 50" EAST ALONG SAID NORTH FACE 5.12 FEET TO THE WEST FACE OF SAID BUILDING; THENCE NORTH 106° 10' EAST ALONG SAID WEST FACE 18.80 FEET TO THE NORTH FACE OF SAID BUILDING; THENCE SOUTH 88° 04' 50" EAST ALONG SAID NORTH FACE 16.26 FEET; THENCE SOUTH 00° 58' WEST 56.87 FEET TO THE POINT OF BEGINNING.	INTERSTATE BRANDS CORPORATI	\$5,550.08

1707415 BK2070 P6267

Tax Serial No. Legal Description

Owner

Assessment

10170011 NORTH EAST CORNER OF SAID LOT 10, THENCE SOUTH 265.96 FEET
 ALONG THE EAST LINE OF SAID LOT 10, THENCE WEST 100.00 FEET
 ALONG THE SOUTH LINE OF SAID LOT 10, THENCE NORTH 100.00 FEET
 WEST 90 FEET, MORE OR LESS, TO THE PLACE OF BEGINNING.

INTERSTATE BRANDS CORPORATI

\$3,550.08

10170006 BEGINNING AT A POINT 10 RODS EAST OF THE SOUTHWEST CORNER
 OF LOT 2, BLOCK 19, PLAT A, OGDEN CITY SURVEY, WEBBER COUNTY
 UTAH; AND RUNNING WEST 10 RODS, THENCE NORTH 366.68 FEET TO
 A POINT 30 FEET SOUTH OF THE NORTHWEST CORNER OF LOT 4, BLO
 19, PLAT A, OGDEN CITY SURVEY, RUNNING THENCE EAST 165 FEET
 THENCE SOUTH 35 FEET, THENCE EAST 10 FEET, THENCE SOUTH AID
 WEST TO A POINT DUE NORTH OF THE POINT OF BEGINNING, THENCE
 SOUTH TO THE POINT OF BEGINNING.

INTERSTATE BRANDS CORPORATI

\$618.87

10170023 COMMENCING 65 FEET 8.5 INCHES SOUTH OF THE NORTHWEST CORNER
 OF LOT 6, BLOCK 19, PLAT A, OGDEN CITY SURVEY, WEBBER COUNTY
 UTAH, AND RUNNING THENCE SOUTH 66 FEET AND 3.5 INCHES, THEN
 EAST 65 FEET, THENCE NORTH 67 FEET, THENCE WEST 25 FEET,
 THENCE SOUTH 8.5 INCHES, THENCE WEST TO THE PLACE OF
 BEGINNING.

WESLAND DEVELOPMENT L L C

\$76.81

10170024 PART OF LOT 6, BLOCK 19, PLAT A, OGDEN CITY SURVEY, WEBBER
 COUNTY, UTAH: BEGINNING AT THE NORTHWEST CORNER OF SAID LO
 AND RUNNING THENCE EAST 40 FEET, THENCE SOUTH 65 FEET 8.5
 INCHES, THENCE WEST 40 FEET, THENCE NORTH 65 FEET 8.5 INCHES
 TO THE PLACE OF BEGINNING.
 ALSO: THE NORTH 1/2 OF THE NORTH WALL OF THE ALLEN
 HOTEL, AND LAND THEREUNDER BEING DESCRIBED AS FOLLOWS:
 COMMENCING 65 FEET SOUTH OF THE NORTHWEST CORNER OF SAID
 LOT 6; AND RUNNING THENCE SOUTH 8.5 INCHES, THENCE EAST 40
 FEET, THENCE NORTH 8.5 INCHES, THENCE WEST 40 FEET TO THE
 PLACE OF BEGINNING.

WESLAND DEVELOPMENT L L C

\$76.18

10170025 PART OF LOT 6, BLOCK 19, PLAT A, OGDEN CITY SURVEY, WEBBER
 COUNTY, UTAH: BEGINNING 40 FEET EAST FROM THE NORTHWEST
 CORNER OF BLOCK 19, PLAT A, THENCE SOUTH 65 FEET, THENCE EA

WESLAND DEVELOPMENT L L C

\$92.16

Tax Serial No.	Legal Description	Owner	Assessment
10170026	29 FEET THENCE SOUTH 67 FEET THENCE EAST 75 FEET THENCE NORTH 75 FEET THENCE WEST 75 FEET THENCE SOUTH 75 FEET THENCE WEST 75 FEET TO BEGINNING. PART OF LOT 6, BLOCK 19, PLAT A, OGDEN CITY SURVEY, WEBER COUNTY, UTAH. BEGINNING AT A POINT 90 FEET EAST FROM THE NORTHWEST CORNER OF SAID LOT 6; AND RUNNING THENCE SOUTH 13 FEET, THENCE EAST 75 FEET, THENCE NORTH 132 FEET, THENCE WEST 75 FEET TO BEGINNING.	WEST AND DEVLOPMENT L.L.C BUTCHER, MICHAEL R	\$92,716 \$200.09
10170027	PART OF LOT 6, BLOCK 19, PLAT A, OGDEN CITY SURVEY; BEGINNING AT A POINT 140 FEET EAST FROM THE NORTHWEST CORNER OF SAID LOT 6; AND RUNNING THENCE SOUTH 132 FEET, THENCE EAST 20 FEET, THENCE NORTH 132 FEET, THENCE WEST 20 FEET TO THE PLACE OF BEGINNING. TOGETHER WITH AND SUBJECT TO EXISTING RIGHT-OF-WAY.	RYUIN, GARY K ETAL	\$73.91
10170028	PART OF LOT 6, BLOCK 19, PLAT A, OGDEN CITY SURVEY, WEBER COUNTY, UTAH. BEGINNING AT A POINT 160 FEET EAST OF THE NORTHWEST CORNER OF SAID LOT 6; AND RUNNING THENCE EAST 34 FEET, THENCE SOUTH 132 FEET, MORE OR LESS, TO THE SOUTH LINE OF SAID LOT 6; THENCE WEST 34 FEET, THENCE NORTH 132 FEET TO THE PLACE OF BEGINNING. SUBJECT TO AND INCLUDING EXISTING EASEMENTS, PARTY WALL RIGHTS AND AGREEMENTS.	RYUIN, GARY K ETAL	\$785.63
10170029	PART OF LOT 6, BLOCK 19, PLAT A, OGDEN CITY SURVEY, WEBER COUNTY, UTAH. BEGINNING AT A POINT 194 FEET EAST OF THE NORTHWEST CORNER OF SAID LOT 6; AND RUNNING THENCE EAST 20 FEET, THENCE SOUTH 132 FEET, THENCE WEST 20 FEET, THENCE NORTH 132 FEET TO THE PLACE OF BEGINNING. TOGETHER WITH AND SUBJECT TO ALL RIGHTS-OF-WAY, EASEMENTS AND APPURTENANCES BELONGING TO OR CONNECTED WITH SAID PREMISES.	RYUIN, GARY K ETAL	\$23.91
10170032	PART OF LOTS 6 AND 7, BLOCK 19, PLAT A, OGDEN CITY SURVEY,	JONES INVESTMENT COMPANY LL	\$422.70

Tax Serial No.	Legal Description	Owner	Assessment
10170032	PART OF LOT 7, BLOCK 19, PLAT A, OGDEN CITY SURVEY, WEBER COUNTY, UTAH: BEGINNING AT A POINT 23 FEET EAST OF THE NORTHWEST CORNER OF SAID LOT 7, AND RUNNING THENCE EAST 22 FEET, THENCE SOUTH 8 RODS, THENCE WEST 22 FEET, THENCE NORTH 8 RODS TO THE PLACE OF BEGINNING.	IMB REAL ESTATE HOLDING	\$36.95
10170033	PART OF LOT 7, BLOCK 19, PLAT A, OGDEN CITY SURVEY, WEBER COUNTY, UTAH: BEGINNING AT A POINT 23 FEET EAST OF THE NORTHWEST CORNER OF SAID LOT 7, AND RUNNING THENCE EAST 22 FEET, THENCE SOUTH 8 RODS, THENCE WEST 22 FEET, THENCE NORTH 8 RODS TO THE PLACE OF BEGINNING.	IMB REAL ESTATE HOLDING	\$36.95
10170034	PART OF LOT 7, BLOCK 19, PLAT A, OGDEN CITY SURVEY, WEBER COUNTY, UTAH: BEGINNING AT A POINT 45 FEET EAST OF THE NORTHWEST CORNER OF SAID LOT 7, AND RUNNING THENCE EAST 22 FEET 5 INCHES, THENCE SOUTH 69.5 FEET, THENCE WEST 17 INCHES, THENCE SOUTH 62.5 FEET, THENCE WEST 21 FEET, THENCE NORTH 1 FEET TO THE PLACE OF BEGINNING.	IMB REAL ESTATE HOLDING	\$502.52
10170035	PART OF LOT 7, BLOCK 19, PLAT A, OGDEN CITY SURVEY, WEBER COUNTY, UTAH: BEGINNING 67 FEET 5 INCHES EAST OF THE NORTHWEST CORNER OF SAID LOT 7, RUNNING THENCE SOUTH 69.5 FEET, THENCE WEST 17 INCHES, THENCE SOUTH 62.5 FEET, THENCE EAST 21 FEET 24 INCHES, THENCE NORTH 8 RODS, THENCE WEST TO THE POINT OF BEGINNING.	BUTSCHARDT, PETER GERARD &	\$27.62
10170036	PART OF LOT 7, BLOCK 19, PLAT A, OGDEN CITY SURVEY, WEBER COUNTY, UTAH: BEGINNING AT A POINT 87 FEET AND 8.6 INCHES EAST OF THE NORTHWEST CORNER OF SAID LOT 7, AND RUNNING THE SOUTH 8 RODS, THENCE EAST 62 FEET 21.8 INCHES, THENCE NORTH 132 FEET, THENCE WEST 41 FEET, THENCE SOUTH 25 FEET, THENCE WEST 3.1 FEET, THENCE NORTH 25 FEET, THENCE WEST 18 FEET 11.8 INCHES TO THE PLACE OF BEGINNING. ALSO: A RIGHT OF WAY OVER AND ACROSS THE FOLLOWING DESCRIBED PROPERTY, TO-WIT: PART OF AFORESAID LOT 7; BEGINNING AT A POINT 115 FEET WEST FROM THE NORTHEAST CORNER	GALLEGORY, JAMES L TRUSTEE	\$125.10

Tax Serial No.	Legal Description	Owner	Assessment
----------------	-------------------	-------	------------

10170038	PART OF LOT 7, BLOCK 19, PLAT A, OGDEN CITY SURVEY, WEBER COUNTY, UTAH. BEGINNING 187 FEET WEST OF THE NORTHEAST CORNER OF SAID LOT 7, AND RUNNING THENCE WEST 164 FEET TO CENTER WALL, THENCE SOUTH 132 FEET, THENCE EAST 164 FEET, THENCE NORTH 132 FEET TO THE PLACE OF BEGINNING.	GALE, GARY L &	\$19,611
----------	---	----------------	----------

10170039	PART OF LOT 7, BLOCK 19, PLAT A, OGDEN CITY SURVEY, BEGINNING AT A POINT 120 FEET WEST OF THE NORTHEAST CORNER OF SAID LOT 7, RUNNING THENCE WEST 47 FEET, THENCE SOUTH 132 FEET, THENCE EAST 47 FEET, THENCE NORTH 132 FEET TO THE PLACE OF BEGINNING. SUBJECT, HOWEVER, TO AN EASEMENT OR RIGHT OF WAY HERETOFORE DEDICATED AS A PRIVATE WAY, DESCRIBED AS FOLLOWS TO WIT: COMMENCING 115 FEET WEST OF THE NORTHEAST CORNER OF SAID LOT 7, RUNNING THENCE WEST 10 FEET, THENCE SOUTH 112 FEET, THENCE WEST 42 FEET, THENCE SOUTH 20 FEET, THENCE EAST 52 FEET, THENCE NORTH 132 FEET TO THE PLACE OF BEGINNING. SUBJECT TO A RIGHT OF WAY ALSO OVER THE EAST 5 FEET OF THE PROPERTY HEREINAFOVE DESCRIBED.	GALE, GARY L & WF	\$100,666
10170040	PART OF LOT 7, BLOCK 19, PLAT A, OGDEN CITY SURVEY, WEBER COUNTY, UTAH. BEGINNING AT THE NORTHEAST CORNER OF SAID	GREYHOUND LINES INC	\$671,211

Tax Serial No. Legal Description Owner Assessment

10170040 JOE PLANT PLAT 19, OGDEN CITY, UTAH. THENCE WEST 120 FEET, THENCE SOUTH 120 FEET, THENCE EAST 120 FEET, THENCE NORTH 120 FEET, TO A POINT OF BEGINNING. PLACE OF BEGINNING. GREYHOUND LINES INC 5671.21

SUBJECT, HOWEVER, TO AN EASEMENT OR RIGHT-OF-WAY HERETOFORE DEDICATED AS A PRIVATE WAY DESCRIBED AS FOLLOWS, TO-WIT: COMMENCING 115 FEET WEST OF THE NORTHEAST CORNER OF LOT 7, RUNNING THENCE WEST 10 FEET, THENCE SOUTH 132 FEET, THENCE EAST 10 FEET, THENCE NORTH 132 FEET TO BEGINNING.

10170042 THE SOUTH 225 FEET OF LOT 9, BLOCK 19, PLAT A, OGDEN CITY, WEBER COUNTY, UTAH. INTERSTATE BRANDS CORPORATI 54.67

TOGETHER WITH A RIGHT OF WAY OVER THE FOLLOWING: PART OF LOT 9, BLOCK 19, PLAT A, OGDEN CITY SURVEY, IN OGDEN CITY, WEBER COUNTY, STATE OF UTAH, DESCRIBED AS FOLLOWS: BEGINNING AT A POINT 7.25 FEET NORTH 0D58° EAST FROM THE SOUTHEAST CORNER OF SAID LOT 9, SAID POINT BEING SOUTH 0D58° WEST 440.29 FEET AND NORTH 89D02° WEST 49.5 FEET FROM THE MONUMENT AT THE CENTERLINE INTERSECTION OF 25TH STREET AND GRANT AVENUE AND RUNNING THENCE SOUTH 0D58° WEST 5.0 FEET, THENCE NORTH 89D02° WEST 333.50 FEET, THENCE NORTH 0D58° EAST 5.0 FEET, THENCE SOUTH 89D02° EAST 333.50 FEET TO THE POINT OF BEGINNING. (BOOK 1688 PAGE 2595)

10170045 PART OF LOT 6, BLOCK 19, PLAT A, OGDEN CITY SURVEY, WEBER COUNTY, UTAH: BEGINNING AT A POINT ON AN EXISTING COMMON WALL 115 FEET EAST, MORE OR LESS, FROM THE NORTHWEST CORNER OF SAID LOT 6; AND RUNNING THENCE SOUTH ALONG SAID COMMON WALL 132 FEET, THENCE EAST 25 FEET, MORE OR LESS, THENCE NORTH 132 FEET, THENCE WEST 25 FEET, MORE OR LESS, TO THE POINT OF BEGINNING. TOGETHER WITH AND SUBJECT TO EXISTING RIGHT OF WAY DISCLOSED IN THAT CERTAIN RIGHT OF WAY AGREEMENT RECORDED I

PROBST, KENDALL D 5175.87

170040 15 852076 65270

Tax Serial No.	Legal Description	Owner	Assessment
10180005	BOOK G OF LEASES APPEARANCE 687, 1911 LOT, AND RUNS NORTH 6 RODS, WEST 8 RODS, SOUTH 6 RODS, EAST 8 RODS TO PLACE OF BEGINNING.	ERDOSTIC, RANDALL D	\$175,871
10180002	PART OF LOT 1, BLOCK 20, PLAT A, OGDEN CITY SURVEY, WEBER COUNTY, UTAH; BEGINNING AT A POINT 6 RODS NORTH OF THE SOUTHEAST CORNER OF SAID LOT 1; AND RUNNING THENCE NORTH 6 RODS, THENCE WEST 8 RODS, THENCE SOUTH 6 RODS, THENCE EAST 8 RODS TO THE PLACE OF BEGINNING.	CID INVESTMENTS LLC	\$295,36
10180003	PART OF LOT 1, IN BLOCK 20, PLAT A OF OGDEN CITY SURVEY; BEGINNING AT THE NORTHEAST CORNER OF SAID LOT 1 AND RUNNING THENCE SOUTH 132 FEET; THENCE WEST 132 FEET; THENCE NORTH 132 FEET; THENCE EAST 132 FEET TO THE PLACE OF BEGINNING, COUNTY OF WEBER, STATE OF UTAH.	CROWLEY, ARDEL LEON & WF	\$403,65
10180005	ALL OF LOT 2 AND THE EAST 40 FEET OF LOT 3, BLOCK 20, PLAT OGDEN CITY SURVEY, WEBER COUNTY, UTAH.	AMERICAN LINEN SUPPLY CO	\$1,073,34
10180006	PART OF LOT 3, BLOCK 20, PLAT A, OGDEN CITY SURVEY, WEBER COUNTY, UTAH; BEGINNING AT THE SOUTHWEST CORNER OF SAID LOT 3; AND RUNNING THENCE EAST 92 FEET, THENCE NORTH 20 ROD THENCE WEST 92 FEET, THENCE SOUTH 20 RODS TO THE PLACE OF BEGINNING.	SOTERAS, HARRY G & WF	\$278,32
10180007	PART OF LOT 4, BLOCK 20, PLAT A, OGDEN CITY SURVEY, WEBER COUNTY, UTAH; BEGINNING AT THE SOUTHEAST CORNER OF SAID LOT 4, THENCE WEST 95.2 FEET, MORE OR LESS, TO A POINT 38 FEET EAST FROM THE SOUTHWEST CORNER OF SAID LOT 4, THENCE NORTH 165 FEET, THENCE EAST 95.2 FEET, THENCE SOUTH 165 FEET TO BEGINNING.	KALLAS, ERNESTINE E ETAL DBA	\$154,74
10180008	PART OF LOT 4, BLOCK 20, PLAT A, OGDEN CITY SURVEY, WEBER COUNTY, UTAH; BEGINNING AT THE SOUTHWEST CORNER OF SAID LOT 4, THENCE WEST 95.2 FEET, MORE OR LESS, TO A POINT 38 FEET EAST FROM THE SOUTHWEST CORNER OF SAID LOT 4, THENCE NORTH 165 FEET, THENCE EAST 95.2 FEET, THENCE SOUTH 165 FEET TO BEGINNING.	KALLAS, ERNESTINE E ETAL DBA	\$251,19

Tax Serial No. Legal Description Owner Assessment

10180008 COUNTY, UTAH, BEGINNING AT THE SOUTHWEST CORNER OF SAID LOT 5, BLOCK 20, PLAT A, OGDEN CITY SURVEY, WEBER COUNTY, UTAH; RUNNING THENCE NORTH 8 RODS, THENCE EAST 8 RODS, THENCE SOUTH 8 RODS, THENCE WEST 8 RODS TO THE PLACE OF BEGINNING.

KALLAS, ERNESTINE ETAL DBA

\$218.90

10180009 PART OF LOT 5, BLOCK 20, PLAT A, OGDEN CITY SURVEY, WEBER COUNTY, UTAH; BEGINNING AT THE SOUTHWEST CORNER OF SAID LOT 5; AND RUNNING THENCE NORTH 8 RODS, THENCE EAST 8 RODS, THENCE SOUTH 8 RODS, THENCE WEST 8 RODS TO THE PLACE OF BEGINNING.

MIRMONTAZER, MORT S

\$382.90

10180010 COMMENCING AT A POINT 133.5 FEET SOUTH OF THE NORTHWEST CORNER OF LOT 5, BLOCK 20, PLAT A, OGDEN CITY SURVEY, WEBER COUNTY, UTAH; RUNNING THENCE EAST 85 FEET, THENCE SOUTH 64.5 FEET, THENCE WEST 85 FEET, THENCE NORTH 64.5 FEET TO THE PLACE OF BEGINNING.

KALLAS, ERNESTINE E ETAL DBA

\$347.91

10180011 PART OF LOT 5, BLOCK 20, PLAT A, OGDEN CITY SURVEY, WEBER COUNTY, UTAH; BEGINNING AT A POINT 113.5 FEET SOUTH OF THE NORTHEAST CORNER OF SAID LOT 5; AND RUNNING THENCE SOUTH 84 FEET, THENCE WEST 41 FEET, THENCE NORTH 64.5 FEET, THENCE WEST 85 FEET, THENCE NORTH 20 FEET, THENCE EAST 132 FEET TO THE PLACE OF BEGINNING.

KALLAS, ERNESTINE E ETAL DBA

\$131.25

10180012 PART OF LOT 4, BLOCK 20, PLAT A, AND PART OF LOT 5, BLOCK 2 PLAT A, OGDEN CITY SURVEY, WEBER COUNTY, UTAH; BEGINNING 9 FEET SOUTH FROM THE NORTHWEST CORNER OF SAID LOT 5; AND RUNNING THENCE EAST 132 FEET, THENCE NORTH 40.5 FEET, THENCE EAST 132 FEET, THENCE SOUTH 112 FEET, THENCE WEST 132 FEET, THENCE NORTH 51.5 FEET, THENCE WEST 132 FEET, THENCE NORTH 20 FEET TO BEGINNING.

KALLAS, ERNESTINE E ETAL DBA

\$219.80

10180013 PART OF LOT 5, BLOCK 20, PLAT A, OGDEN CITY SURVEY, WEBER COUNTY, UTAH; BEGINNING AT A POINT 3 RODS SOUTH OF THE NORTHWEST CORNER OF LOT 5; RUNNING THENCE SOUTH 44 FEET,

KALLAS, ERNESTINE E ETAL DBA

\$488.23

1709915 BK2078 PAGE 14

Tax Serial No. Legal Description Owner Assessment

1018004 PART OF LOTS 4, 5, 6 AND 7, BLOCK 20 PLAT A, OGDEN CITY SURVEY, WEBER COUNTY, UTAH: BEGINNING AT A POINT 280.5 FEET NORTH OF THE SOUTHWEST CORNER OF SAID LOT 5; AND RUNNING THENCE EAST 132 FEET; THENCE SOUTH 3.50 FEET; THENCE EAST 1 FEET; THENCE NORTH 75 FEET; THENCE WEST 49.5 FEET; THENCE NORTH 115.66 FEET; THENCE WEST 214.5 FEET; THENCE SOUTH 187.16 FEET TO THE POINT OF BEGINNING. SUPERSONIC CAR WASH INC 3249.05

1018007 PART OF LOT 6, BLOCK 20, PLAT A, OGDEN CITY SURVEY, WEBER COUNTY, UTAH: BEGINNING AT A POINT 50.05 FEET SOUTH 89292' EAST FROM THE NORTHWEST CORNER OF SAID LOT 6; RUNNING THENCE SOUTH 89202' EAST 56.95 FEET ALONG THE NORTH LINE OF SAID L 1 FEET; THENCE SOUTH 0059' WEST 146.83 FEET; THENCE NORTH 89D WEST 51.8 FEET TO THE CENTER OF AN EXISTING BUILDING WALL EXTENDED; THENCE NORTH 1003' EAST 156.83 FEET ALONG THE CENTER OF SAID WALL AND WALL EXTENDED TO THE POINT OF BEGINNING. SUBJECT TO AND TOGETHER WITH THE PARTY WALL AND EASEMENT AGREEMENT RECORDED AUGUST 29, 1989 AS INSTRUMENT NO. 108733 IN BOOK 1566 AT PAGE 2269 THROUGH 2273. YOUNG, BRUCE W & 3258.53

1018008 PART OF LOT 6, BLOCK 20, PLAT A, OGDEN CITY SURVEY, WEBER COUNTY, UTAH: BEGINNING AT A POINT 107 FEET EAST OF THE NORTHWEST CORNER OF SAID LOT 6; AND RUNNING THENCE SOUTH 15 FEET, 10 INCHES; THENCE EAST 22 FEET; THENCE NORTH 156 FEET 10 INCHES; THENCE WEST 22 FEET TO THE PLACE OF BEGINNING. HUNTER, LLOYD LEON & WF 3174.55

1018009 PART OF LOTS 6 AND 7, BLOCK 20, PLAT A, OGDEN CITY SURVEY, WEBER COUNTY, UTAH: BEGINNING AT A POINT 154 FEET EAST OF THE NORTHWEST CORNER OF SAID LOT 6; AND RUNNING THENCE SOUTH 25 FEET; THENCE WEST 25 FEET; THENCE NORTH 8 RODS; THENCE EAST FEET TO THE PLACE OF BEGINNING. HACHTEL, DORIS I 3328.13

1707715 BK2076 P6275

Tax Serial No.	Legal Description	Owner	Assessment
----------------	-------------------	-------	------------

10180021 PART OF LOTS 7 & 8 AND 9, BLOCK 20, PLAT A, OGDEN CITY SURVEY WEBER COUNTY, UTAH; BEGINNING AT A POINT 154 FEET EAST FROM NORTHWEST CORNER OF SAID BLOCK 20; AND RUNNING THENCE SOUTH 157 FEET, THENCE EAST 54 FEET, THENCE SOUTH 8 FEET, THENCE EAST 23.2 FEET, THENCE NORTH 165 FEET, THENCE WEST 272.2 FEET TO THE POINT OF BEGINNING. TOGETHER WITH THE RIGHT OF USE RIGHT OF WAY SOUTH OF AND ADJOINING THE ABOVE DESCRIBED PROPERTY AND RUNNING THEREFROM EASTERLY TO LINCOLN AVENUE IN OGDEN CITY.

WAYNE LEASING \$41032

10180031 PART OF LOT 8, BLOCK 20, PLAT A, OGDEN CITY SURVEY; BEGINNING AT A POINT 165 FEET SOUTH OF THE NORTHEAST CORNER OF SAID LOT 8, RUNNING THENCE SOUTH 165 FEET TO THE SOUTHEAST CORNER OF SAID LOT 8, THENCE WEST 131.2 FEET, THENCE NORTH 22 FEET, THENCE WEST 49.5 FEET, THENCE NORTH 143 FEET, THENCE EAST 182.7 FEET TO THE PLACE OF BEGINNING. TOGETHER WITH A RIGHT OF WAY ADJOINING THE ABOVE DESCRIBED PROPERTY ON THE NORTH LEADING EASTERLY OUT TO LINCOLN AVENUE.

WAYNE LEASING \$164.49

10180032 PART OF LOT 9, BLOCK 20, PLAT A, OGDEN CITY SURVEY, WEBER COUNTY, UTAH; BEGINNING AT A POINT 5 RODS AND 2 FEET WEST OF THE NORTHEAST CORNER OF SAID LOT, AND RUNNING THENCE WEST 19.5 FEET, THENCE SOUTH 10 RODS, THENCE EAST 19.5 FEET, THENCE NORTH 10 RODS TO THE PLACE OF BEGINNING.

VAN LEEUWEN, GEORGE SCOTT \$29.14

10180036 PART OF LOT 10, BLOCK 20, PLAT A, OGDEN CITY SURVEY, WEBER COUNTY, UTAH; BEGINNING AT A POINT 5 RODS AND 2 FEET WEST OF THE NORTHEAST CORNER OF SAID LOT, AND RUNNING THENCE WEST 19.5 FEET, THENCE SOUTH 10 RODS, THENCE EAST 19.5 FEET, THENCE NORTH 10 RODS TO THE PLACE OF BEGINNING.

MASTELL, GEORGE R \$127.34

11-097-15 BK2076 PG276

Tax Serial No. Legal Description

Owner

Assessment

10189042 PART OF LOT 6, BLOCK 20, PLAT A, OGDEN CITY SURVEY, WEBER COUNTY, UTAH; BEGINNING AT THE NORTHEAST CORNER OF SAID LOT 6, RUNNING THENCE SOUTH 89D02' EAST 50.05 FEET ALONG THE NORTH LINE OF SAID LOT TO THE CENTER OF AN EXISTING BUILDING WALL EXTENDED, THENCE SOUTH 100° WEST 156.83 FEET ALONG THE CENTER OF SAID WALL AND WALL EXTENDED, THENCE NORTH 03° EAST 156.83 FEET ALONG SAID LINE TO THE POINT OF BEGINNING.

CRISWELL, ROBERT K

\$278.60

TOGETHER WITH A 12 FOOT RIGHT-OF-WAY DESCRIBED AS FOLLOWS: BEGINNING AT A POINT 101 FEET SOUTH FROM THE NORTHEAST CORNER OF SAID LOT 16; RUNNING THENCE WEST 116 FEET, THENCE SOUTH 12 FEET, THENCE EAST 116 FEET, THENCE NORTH 12 FEET TO THE PLACE OF BEGINNING.

10190001 BEGINNING AT THE SOUTHEAST CORNER OF LOT 1, BLOCK 23, PLAT OGDEN CITY SURVEY, WEBER COUNTY, UTAH; RUNNING THENCE WEST 132 FEET, THENCE NORTH 132 FEET, THENCE EAST 97 FEET, THENCE SO 132 FEET TO THE PLACE OF BEGINNING.

T K OF LYNN'S LTD

\$1,598.03

TOGETHER WITH THE FOLLOWING RIGHT OF WAY: A PARCEL OF LAND LOCATED IN THE SOUTH HALF OF SECTION 29, TOWNSHIP 6 NORTH, RANGE 1 WEST, SALT LAKE BASE & MERIDIAN DESCRIBED AS FOLLOWS: BEGINNING AT A POINT ON THE WEST LINE OF LINCOLN AVENUE, OGDEN, UTAH, SAID POINT BEING NORTH 00°58' EAST 157 FEET FROM THE SOUTHEAST CORNER OF BLOCK 23, PLAT A, OGDEN CITY SURVEY; THENCE NORTH 89D02' WEST 666.0 FEET TO THE WEST

11704915 BK2076 P6277

Tax Serial No.	Legal Description	Owner	Assessment
----------------	-------------------	-------	------------

10190002	<p>THIS PARCEL IS A PART OF THE SOUTHEAST QUARTER OF SECTION 6 NORTH, RANGE 1 WEST, SALT LAKE BASE & MERIDIAN DESCRIBED AS FOLLOWS: BEGINNING AT A POINT WHICH IS NORTH 0058' EAST 1320 FEET AND NORTH 8900' WEST 56.0 FEET FROM THE SOUTHEAST CORNER OF BLOCK 23, PLAT A, OGDEN CITY SURVEY THENCE NORTH 8900' WEST 8.75 FEET; THENCE NORTH 0058' EAST 25.75 FEET; THENCE SOUTH 8900' EAST 8.75 FEET; THENCE SOUTH 0058' WEST 25.75 FEET TO THE POINT OF BEGINNING.</p> <p>ALSO: TOGETHER WITH THE FOLLOWING RIGHT OF WAY: A PARCEL OF LAND LOCATED IN THE SOUTHEAST QUARTER OF SECTION 6 NORTH, RANGE 1 WEST, SALT LAKE BASE & MERIDIAN DESCRIBED AS FOLLOWS: BEGINNING AT A POINT WHICH IS NORTH 0058' EAST 1320 FEET AND NORTH 8900' WEST 56.0 FEET FROM THE SOUTHEAST CORNER OF BLOCK 23, PLAT A, OGDEN CITY SURVEY THENCE NORTH 8900' WEST 8.75 FEET; THENCE NORTH 0058' EAST 25.75 FEET; THENCE SOUTH 8900' EAST 8.75 FEET; THENCE SOUTH 0058' WEST 25.75 FEET TO THE POINT OF BEGINNING.</p> <p>ALSO BEGINNING AT A POINT WHICH IS NORTH 0058' EAST 13 FEET AND NORTH 8900' WEST 20.5 FEET FROM THE SOUTHEAST CORNER OF BLOCK 23, PLAT A, OGDEN CITY SURVEY, THENCE NORTH 8900' WEST 11.51 FEET; THENCE NORTH 26028' EAST 8.15 FEET; THENCE NORTH 0058' EAST 18.0 FEET; THENCE SOUTH 8900' EAST 8.0 FEET THENCE SOUTH 0058' WEST 25.75 FEET TO THE POINT OF BEGINNING.</p> <p>(#91526674 1912-2151)</p>	CHAMBERS, DORENE W ETAL	\$56.96
----------	---	-------------------------	---------

TOGETHER WITH THE FOLLOWING RIGHT OF WAY: A PARCEL OF LAND LOCATED IN THE SOUTH HALF OF SECTION 29, TOWNSHIP 6 NORTH, RANGE 1 WEST, SALT LAKE BASE & MERIDIAN, DESCRIBED AS FOLLOWS: BEGINNING AT A POINT ON THE WEST LINE OF LINCO AVENUE, OGDEN, UTAH, SAID POINT BEING NORTH 0058' EAST 157 FEET FROM THE SOUTHEAST CORNER OF BLOCK 23, PLAT A, OGDEN CITY SURVEY; THENCE NORTH 8900' WEST 666.0 FEET TO THE WEST LINE OF SAID BLOCK 23, THENCE NORTH 0058' EAST 15.0 FEET;

Tax Serial No. Legal Description Owner Assessment

10190003 THE N E CORNER OF LOT 1, BLOCK 23, PLAT A, OGDEN CITY SURVEY; BEGINNING AT A POINT 142.75 FEET WEST FROM THE SOUTHEAST CORNER OF SAID LOT 1 AND RUNNING THENCE WEST 40 FEET; THENCE NORTH 8 RODS; THENCE EAST 40 FEET; THENCE SOUTH 8 RODS TO THE PLACE OF BEGINNING. TOGETHER WITH THE FOLLOWING RIGHT OF WAY: A PARCEL OF LAND LOCATED IN THE SOUTH HALF OF SECTION 29, TOWNSHIP 6 NORTH, RANGE 1 WEST, SALT LAKE BASE & MERIDIAN DESCRIBED AS FOLLOWS: BEGINNING AT A POINT WHICH IS NORTH 00S8' EAST 132.0 FEET AND NORTH 89D02' WEST 116.00 FEET FROM THE SOUTHEAST CORNER OF BLOCK 23, PLAT A, OGDEN CITY SURVEY THENCE NORTH 89D02' WEST 8.75 FEET; THENCE NORTH 00S8' EAST 25.75 FEET; THENCE SOUTH 89D02' EAST 8.75 FEET; THENCE SOUTH 00S8' WEST 25.75 FEET TO THE POINT OF BEGINNING. (E#1526675 1912-2155)

10190003 PART OF LOT 1, BLOCK 23, PLAT A, OGDEN CITY SURVEY; BEGINNING AT A POINT 142.75 FEET WEST FROM THE SOUTHEAST CORNER OF SAID LOT 1 AND RUNNING THENCE WEST 40 FEET; THENCE NORTH 8 RODS; THENCE EAST 40 FEET; THENCE SOUTH 8 RODS TO THE PLACE OF BEGINNING. TOGETHER WITH THE FOLLOWING RIGHT OF WAY: A PARCEL OF LAND LOCATED IN THE SOUTH HALF OF SECTION 29, TOWNSHIP 6 NORTH, RANGE 1 WEST, SALT LAKE BASE & MERIDIAN DESCRIBED AS FOLLOWS: BEGINNING AT A POINT ON THE WEST LINE OF LINCOLN AVENUE, OGDEN, UTAH, SAID POINT BEING NORTH 00S8' EAST 157. FEET FROM THE SOUTHEAST CORNER OF BLOCK 23, PLAT A, OGDEN CITY SURVEY; THENCE NORTH 89D02' WEST 66.0 FEET TO THE WEST LINE OF SAID BLOCK 23, THENCE NORTH 00S8' EAST 15.0 FEET; THENCE SOUTH 89D02' EAST 66.0 FEET; THENCE SOUTH 00S8' WEST 15.0 FEET TO THE POINT OF BEGINNING. (E#1526680 1912-2175)

ALSO TOGETHER WITH THE FOLLOWING RIGHT OF WAY: A PARCEL OF LAND LOCATED IN THE SOUTHEAST QUARTER OF SECTION 29, TOWNSHIP 6 NORTH, RANGE 1 WEST, SALT LAKE BASE & MERIDIAN DESCRIBED AS FOLLOWS: BEGINNING AT A POINT WHICH IS NORTH 00S8' EAST 132.0 FEET AND NORTH 89D02' WEST 116.00 FEET FROM

531

Tax Serial No.	Legal Description	Owner	Assessment
----------------	-------------------	-------	------------

10190004	PART OF LOT 1, BLOCK 23, PLAT A, OGDEN CITY SURVEY, WEBER COUNTY, UTAH; BEGINNING 68.10 FEET EAST FROM THE SOUTHWEST CORNER OF LOT 1, BLOCK 21, PLAT A, THENCE EAST 82.15 FEET, THENCE NORTH 132 FEET, THENCE WEST 82.15 FEET, THENCE SOUTH 132 FEET TO BEGINNING. TOGETHER WITH THE FOLLOWING RIGHT OF WAY: A PARCEL OF LAND LOCATED IN THE SOUTH HALF OF SECTION 29, TOWNSHIP 6 NORTH, RANGE 1 WEST, SALT LAKE BASE & MERIDIAN DESCRIBED AS FOLLOWS: BEGINNING AT A POINT ON THE WEST LINE OF LINCOLN AVENUE, OGDEN, UTAH, SAID POINT BEING NORTH 0D58° EAST 157.75 FEET FROM THE SOUTHEAST CORNER OF BLOCK 23, PLAT A, OGDEN CITY SURVEY; THENCE NORTH 89D02' WEST 666.0 FEET TO THE WEST LINE OF SAID BLOCK 21, THENCE NORTH 0D58° EAST 15.0 FEET, THENCE SOUTH 89D02' EAST 666.0 FEET, THENCE SOUTH 0D58° WEST 15.0 FEET TO THE POINT OF BEGINNING. (E#1526679 1912-2171)	CHOURNOS, GUS & WIFE	\$168.76
----------	--	----------------------	----------

ALSO TOGETHER WITH THE FOLLOWING RIGHT OF WAY: A PARCEL OF LAND LOCATED IN THE SOUTHEAST QUARTER OF SECTION 29, TOWNSHIP 6 NORTH, RANGE 1 WEST, SALT LAKE BASE & MERIDIAN DESCRIBED AS FOLLOWS: BEGINNING AT A POINT WHICH IS NORTH 0D58° EAST 132.0 FEET AND NORTH 89D02' WEST 214.5 FEET FROM THE SOUTHEAST CORNER OF BLOCK 23, PLAT A, OGDEN CITY SURVEY THENCE NORTH 89D02' WEST 17.50 FEET, THENCE NORTH 0D58° EAST 23.75 FEET, THENCE SOUTH 89D02' EAST 17.50 FEET, THENCE SOUTH 0D58° WEST 23.75 FEET TO THE POINT OF BEGINNING. (E#1526679 1912-2171)

17079915 BK2075 PG280

Tax Serial No.

Legal Description

Owner

Assessment

10190006

PART OF LOT 1, BLOCK 23, PLAT A, OGDEN CITY SURVEY, WEBER COUNTY, UTAH, BEGGINNING AT A POINT 2 FEET 6 INCHES EAST OF THE SOUTHEAST CORNER OF SAID LOT 2, AND RUNNING THENCE WEST 52 FEET 6 INCHES, THENCE NORTH 132 FEET, THENCE SOUTH 132 FEET TO THE PLACE OF BEGINNING.

ROBIN INC

578.34

TOGETHER WITH THE FOLLOWING RIGHT OF WAY: A PARCEL OF LAND LOCATED IN THE SOUTH HALF OF SECTION 29, TOWNSHIP 6 NORTH, RANGE 1 WEST, SALT LAKE BASE & MERIDIAN DESCRIBED AS FOLLOWS: BEGINNING AT A POINT ON THE WEST LINE OF LINCOLN AVENUE, OGDEN, UTAH, SAID POINT BEING NORTH 00°58' EAST 157 FEET FROM THE SOUTHEAST CORNER OF BLOCK 23, PLAT A, OGDEN CITY SURVEY; THENCE NORTH 89°02' WEST 666.0 FEET TO THE WEST LINE OF SAID BLOCK 23, THENCE NORTH 00°58' EAST 150 FEET; THENCE SOUTH 89°02' EAST 666.0 FEET; THENCE SOUTH 00°58' WEST 150 FEET TO THE POINT OF BEGINNING. (PM1526678 1912-2167

ALSO: TOGETHER WITH THE FOLLOWING RIGHT OF WAY: A PARCEL OF LAND LOCATED IN THE SOUTH HALF OF SECTION 29, TOWNSHIP 6 NORTH, RANGE 1 WEST, SALT LAKE BASE & MERIDIAN DESCRIBED AS FOLLOWS: BEGINNING AT A POINT WHICH IS NORTH 00°58' EAST 132.0 FEET AND SOUTH 89°02' EAST 330.91 FEET FROM THE SOUTHWEST CORNER OF BLOCK 23, PLAT A, OGDEN CITY SURVEY THENCE NORTH 00°58' EAST 25.75 FEET; THENCE SOUTH 89°02' EAST 17.50 FEET; THENCE SOUTH 00°58' WEST 25.75 FEET; THENCE NORTH 89°02' WEST 17.50 FEET TO THE POINT OF BEGINNING. (PM1526678 1912-2167)

10190006

PART OF LOTS 1 AND 2, BLOCK 23, PLAT A, OGDEN CITY SURVEY, WEBER COUNTY, UTAH: BEGINNING AT A POINT 2 FEET 6 INCHES EAST OF THE SOUTHEAST CORNER OF SAID LOT 2, AND RUNNING THENCE WEST 52 FEET 6 INCHES, THENCE NORTH 132 FEET, THENCE EAST 52 FEET 6 INCHES, THENCE SOUTH 132 FEET TO THE POINT OF BEGINNING.

ROBIN INC

\$62.77

TOGETHER WITH THE FOLLOWING RIGHT OF WAY: A PARCEL

Tax Serial No. Legal Description Owner Assessment

10190007 PART OF LOT 2, BLOCK 23, PLAT A, OGDEN CITY SURVEY, WEBER COUNTY, UTAH; BEGINNING AT A POINT ON THE WEST LINE OF LINCOLN AVENUE, OGDEN, UTAH, SAID POINT BEING NORTH 0D58' EAST 157. FEET FROM THE SOUTHEAST CORNER OF BLOCK 23, PLAT A, OGDEN CITY SURVEY; THENCE NORTH 89D02' WEST 666.0 FEET TO THE WEST LINE OF SAID BLOCK 23, THENCE NORTH 0D58' EAST 13.0 FEET; THENCE SOUTH 89D02' EAST 666.0 FEET; THENCE SOUTH 0D58' WEST 13.0 FEET TO THE POINT OF BEGINNING. (E#1526678 1912-2167) ALSO: TOGETHER WITH THE FOLLOWING RIGHT OF WAY: A PARCEL OF LAND LOCATED IN THE SOUTH HALF OF SECTION 29, TOWNSHIP 6 NORTH, RANGE 1 WEST, SALT LAKE BASE & MERIDIAN DESCRIBED AS FOLLOWS: BEGINNING AT A POINT WHICH IS NORTH 0D58' EAST 132.0 FEET AND SOUTH 89D58' EAST 330.91 FEET FROM THE SOUTHWEST CORNER OF BLOCK 23, PLAT A, OGDEN CITY SURVEY THENCE NORTH 0D58' EAST 25.75 FEET; THENCE SOUTH 89D02' EAST 17.50 FEET; THENCE SOUTH 0D58' WEST 25.75 FEET; THENCE NORTH 89D02' WEST 17.50 FEET TO THE POINT OF BEGINNING. (E#1526678 1912-2167)

RUBIN INC. \$62177
MORGAN, C BRENT \$20229

TOGETHER WITH THE FOLLOWING RIGHT OF WAY: A PARCEL OF LAND LOCATED IN THE SOUTH HALF OF SECTION 29, TOWNSHIP 6 NORTH, RANGE 1 WEST, SALT LAKE BASE & MERIDIAN DESCRIBED AS FOLLOWS: BEGINNING AT A POINT ON THE WEST LINE OF LINCOLN AVENUE, OGDEN, UTAH, SAID POINT BEING NORTH 0D58' EAST 157.75 FEET FROM THE SOUTHEAST CORNER OF BLOCK 23, PLAT A, OGDEN CITY SURVEY; THENCE NORTH 89D02' WEST 666.0 FEET TO THE WEST LINE OF SAID BLOCK 23, THENCE NORTH 0D58'

Tax Serial No. Legal Description Owner Assessment

10190008	EAST 150 FEET, THENCE SOUTH 89D02' EAST 666.0 FEET, THENCE SOUTH 89D02' WEST 17.50 FEET, THENCE SOUTH 89D02' WEST 17.50 FEET TO THE POINT OF BEGINNING. (E#1526677 1912-2163)	MORGAN, GEORGE	\$148.57
----------	---	----------------	----------

ALSO TOGETHER WITH THE FOLLOWING RIGHT OF WAY: A PARCEL OF LAND LOCATED IN THE SOUTHWEST QUARTER OF SECTION 29, TOWNSHIP 6 NORTH, RANGE 1 WEST, SALT LAKE BASE & MERIDIAN, DESCRIBED AS FOLLOWS: BEGINNING AT A POINT WHICH IS NORTH 00S8' EAST 120.0 FEET AND SOUTH 89D02' EAST 259 FEET FROM THE SOUTHWEST CORNER OF BLOCK 23, PLAT A, OGDEN CITY SURVEY THENCE NORTH 00S8' EAST 37.75 FEET; THENCE SOUTH 89D02' EAST 17.50 FEET; THENCE SOUTH 00S8' WEST 37.75 FEET; THENCE NORTH 89D02' WEST 17.50 FEET TO THE POINT OF BEGINNING. (E#1526677 1912-2163)

10190008	PART OF LOT 2, BLOCK 23, PLAT A, OGDEN CITY SURVEY, WEBER COUNTY, UTAH; BEGINNING AT A POINT 75 FEET WEST OF THE SOUTHEAST CORNER OF SAID LOT 2, AND RUNNING THENCE WEST 25; THENCE NORTH 120 FEET; THENCE EAST 25 FEET; THENCE SOUTH 12 FEET TO THE PLACE OF BEGINNING. TOGETHER WITH THE FOLLOWING RIGHT OF WAY: A PARCEL OF LAND LOCATED IN THE SOUTH HALF OF SECTION 29, TOWNSHIP 6 NORTH, RANGE 1 WEST, SALT LAKE BASE & MERIDIAN DESCRIBED AS FOLLOWS: BEGINNING AT A POINT ON THE WEST LINE OF LINCO AVENUE, OGDEN, UTAH, SAID POINT BEING NORTH 00S8' EAST 157. FEET FROM THE SOUTHEAST CORNER OF BLOCK 23, PLAT A, OGDEN CITY SURVEY; THENCE NORTH 89D02' WEST 666.0 FEET TO THE WEST LINE OF SAID BLOCK 23, THENCE NORTH 00S8' EAST 150 FEET; THENCE SOUTH 89D02' EAST 666.0 FEET; THENCE SOUTH 00S8' WEST 150 FEET TO THE POINT OF BEGINNING. (E#1526677 1912-2159)	PAPPAS JR, GEORGE	\$148.57
----------	--	-------------------	----------

ALSO: TOGETHER WITH THE FOLLOWING RIGHT OF WAY: A PARCEL OF LAND LOCATED IN THE SOUTHWEST QUARTER OF SECTION TOWNSHIP 6 NORTH, RANGE 1 WEST, SALT LAKE BASE & MERIDIAN DESCRIBED AS FOLLOWS: BEGINNING AT A POINT WHICH IS NORTH

535

Tax Serial No. Legal Description

Owner

Assessment

10190008 PART OF LOT 2, BLOCK 23, PLAT A, OGDEN CITY SURVEY, WEBER COUNTY, UTAH; BEGINNING AT A POINT 100 FEET WEST OF THE SOUTHEAST CORNER OF SAID LOT; RUNNING THENCE NORTH 120 FEET THENCE WEST 50 FEET, THENCE SOUTH 120 FEET, THENCE EAST 50 FEET TO THE PLACE OF BEGINNING.

PAPAS JR, GEORGE

3148.57

17.50 FEET; THENCE SOUTH 0D38' WEST 37.75 FEET; THENCE NORTH 89D02' WEST 17.50 FEET TO THE POINT OF BEGINNING.

ALSO BEGINNING AT A POINT WHICH IS NORTH 0D38' EAST 12 FEET AND SOUTH 89D02' EAST 189.25 FEET FROM THE SOUTHWEST CORNER OF BLOCK 23, PLAT A, OGDEN CITY SURVEY; THENCE NORTH 0D38' EAST 37.75 FEET; THENCE SOUTH 89D02' EAST 8.75 FEET;

THENCE SOUTH 0D38' WEST 18.5 FEET; THENCE SOUTH 33D19'13" E 23.30 FEET; THENCE NORTH 35D15'13" EAST 23.30 FEET; THENCE NORTH 0D58' EAST 18.4; THENCE SOUTH 89D02' EAST 8.75 FEET;

THENCE SOUTH 0D38' WEST 37.75 FEET; THENCE NORTH 89D02' WEST 43.75 FEET TO THE POINT OF BEGINNING.

(E#1526676 1912-2159)

10190009

PAPAS JR, GEORGE

3289.48

PART OF LOT 2, BLOCK 23, PLAT A, OGDEN CITY SURVEY, WEBER COUNTY, UTAH; BEGINNING AT A POINT 100 FEET WEST OF THE SOUTHEAST CORNER OF SAID LOT; RUNNING THENCE NORTH 120 FEET THENCE WEST 50 FEET, THENCE SOUTH 120 FEET, THENCE EAST 50 FEET TO THE PLACE OF BEGINNING.

TOGETHER WITH THE FOLLOWING RIGHT OF WAY: A PARCEL OF LAND LOCATED IN THE SOUTH HALF OF SECTION 29, TOWNSHIP 6 NORTH, RANGE 1 WEST, SALT LAKE BASE & MERIDIAN, DESCRIBED AS FOLLOWS: BEGINNING AT A POINT ON THE WEST LINE OF LINCOLN AVENUE, OGDEN, UTAH, SAID POINT BEING NORTH 0D38' EAST 157.75 FEET FROM THE SOUTHEAST CORNER OF BLOCK 23,

PLAT A, OGDEN CITY SURVEY; THENCE NORTH 89D02' WEST 666.0 FEET TO THE WEST LINE OF SAID BLOCK 23, THENCE NORTH 0D38' EAST 15.0 FEET; THENCE SOUTH 89D02' EAST 666.0 FEET; THENCE SOUTH 0D38' WEST 15.0 FEET TO THE POINT OF BEGINNING.

(E#1526676 1912-2159)

ALSO TOGETHER WITH THE FOLLOWING RIGHT OF WAY: A

Tax Serial No. Legal Description Owner Assessment

Tax Serial No.	Legal Description	Owner	Assessment
10190010	PART OF LAND LOCATED IN THE SOUTHWEST QUARTER OF SECTION 12, TOWNSHIP 6 NORTH, RANGE 1 WEST, SALT LAKE BASE & MERIDIAN DESCRIBED AS FOLLOWS: BEGINNING AT A POINT WHICH IS NORTH 00°58' EAST 120.0 FEET AND SOUTH 89°02' EAST 119.25 FEET PRO THE SOUTHWEST CORNER OF BLOCK 23, PLAT A, OGDEN CITY SURVEY THENCE NORTH 00°58' EAST 37.75 FEET; THENCE SOUTH 89°02' EAST 17.50 FEET; THENCE SOUTH 00°58' WEST 37.75 FEET; THENCE NORTH 89°02' WEST 17.50 FEET TO THE POINT OF BEGINNING. ALSO BEGINNING AT A POINT WHICH IS NORTH 00°58' EAST 12 FEET AND SOUTH 89°02' EAST 189.25 FEET FROM THE SOUTHWEST CORNER OF BLOCK 23, PLAT A, OGDEN CITY SURVEY. THENCE NORTH 00°58' EAST 37.75; THENCE SOUTH 89°02' EAST 8.75 FEET; THENCE SOUTH 00°58' WEST 18.5 FEET; THENCE SOUTH 33°19'13" EAST 23 FEET; THENCE NORTH 38°15'13" EAST 23.30 FEET; THENCE NORTH 00°58' EAST 18.5; THENCE SOUTH 89°02' EAST 8.75 FEET; THENCE SOUTH 00°58' WEST 37.75 FEET; THENCE NORTH 89°02' WEST 43.75 FEET TO THE POINT OF BEGINNING. (E#1526676 1912-2159)	PAPPAS JR, GEORGE	\$80.57
	PART OF LAND LOCATED IN THE SOUTHWEST QUARTER OF SECTION 12, TOWNSHIP 6 NORTH, RANGE 1 WEST, SALT LAKE BASE & MERIDIAN DESCRIBED AS FOLLOWS: BEGINNING AT A POINT ON THE WEST LINE OF LINCOLN AVENUE, OGDEN, UTAH, SAID POINT BEING NORTH 00°58' EAST 137.75 FEET FROM THE SOUTHEAST CORNER OF BLOCK 23, PLAT A, OGDEN CITY SURVEY; THENCE NORTH 89°02' WEST 666.0 FEET TO THE WEST LN OF SAID BLOCK 23, THENCE NORTH 00°58' EAST 15.0 FEET; THENCE SOUTH 89°02' EAST 666.0 FEET; THENCE SOUTH 00°58' WEST 15.0 FEET TO THE POINT OF BEGINNING (E#1526676 1912-2159)		

Tax Serial No.	Legal Description	Owner	Assessment
----------------	-------------------	-------	------------

10190011	<p>ALSO TOGETHER WITH THE FOLLOWING RIGHT OF WAY: A PARCEL OF LAND BEING THE SOUTHWEST CORNER OF BLOCK 23, PLAT A, OGDEN CITY SURVEY, TOWNSHIP 6 NORTH, RANGE 1 WEST, SALT LAKE BASE & MERIDIAN DESCRIBED AS FOLLOWS: BEGINNING AT A POINT WHICH IS NORTH 0058' EAST 120.0 FEET AND SOUTH 89D02' EAST 119.25 FEET FROM THE SOUTHWEST CORNER OF BLOCK 23, PLAT A, OGDEN CITY SURVEY THENCE NORTH 0058' EAST 37.75 FEET; THENCE SOUTH 89D02' EAST 17.50 FEET; THENCE SOUTH 0058' WEST 37.75 FEET; THENCE NORTH 89D02' WEST 17.50 FEET TO THE POINT OF BEGINNING.</p> <p>ALSO BEGINNING AT A POINT WHICH IS NORTH 0058' EAST 120.0 FEET AND SOUTH 89D02' EAST 189.25 FEET FROM THE SOUTHWEST CORNER OF BLOCK 23, PLAT A, OGDEN CITY SURVEY; THENCE NORTH 0058' EAST 37.75; THENCE SOUTH 89D02' EAST 8.75 FEET; THENCE SOUTH 0058' WEST 18.5 FEET; THENCE SOUTH 30D19'3" EAST 23.3 FEET; THENCE NORTH 0058' EAST 18.5; THENCE SOUTH 89D02' EAST 8.75 FEET; THENCE SOUTH 0058' WEST 37.75 FEET; THENCE NORTH 89D02' WEST 43.75 FEET TO THE POINT OF BEGINNING. (E&L526676 1912-2159)</p>	PAPPAS JR, GEORGE	\$80.57
10190011	<p>PART OF LOT 2, BLOCK 23, PLAT A, OGDEN CITY SURVEY, WEBER COUNTY, UTAH: BEGINNING AT A POINT 168.6 FEET WEST OF THE SOUTHEAST CORNER OF SAID LOT 2 AND RUNNING THENCE NORTH 120 FEET, THENCE WEST 56.4 FEET, THENCE SOUTH 120 FEET, THENCE EAST 56.4 FEET TO THE PLACE OF BEGINNING.</p> <p>TOGETHER WITH THE FOLLOWING RIGHT OF WAY: A PARCEL OF LAND LOCATED IN THE SOUTH HALF OF SECTION 29, TOWNSHIP 6 NORTH, RANGE 1 WEST, SALT LAKE BASE & MERIDIAN DESCRIBED AS FOLLOWS: BEGINNING AT A POINT ON THE WEST LINE OF LINCOLN AVENUE, OGDEN, UTAH, SAID POINT BEING NORTH 0058' EAST 157 FEET FROM THE SOUTHEAST CORNER OF BLOCK 23, PLAT A, OGDEN CITY SURVEY; THENCE NORTH 89D02' WEST 666.0 FEET TO THE WEST LINE OF SAID BLOCK 23; THENCE NORTH 0058' EAST 15.0 FEET;</p>	PAPPAS JR, GEORGE	\$269.90

Tax Serial No. Legal Description

Owner

Assessment

10190012 REFERENCE TO THE 600' X 125' EAST 1/2 SECTION 36, TOWNSHIP 6 NORTH, RANGE 1 WEST, SALT LAKE BASE & MERIDIAN ALSO TOGETHER WITH THE FOLLOWING RIGHT OF WAY: A PARC

PAULAS POLICE DEPT
1269.90

OF LAND LOCATED IN THE SOUTHWEST QUARTER OF SECTION 29,

TOWNSHIP 6 NORTH, RANGE 1 WEST, SALT LAKE BASE & MERIDIAN

DESCRIBED AS FOLLOWS: BEGINNING AT A POINT WHICH IS NORTH

0058' EAST 120.0 FEET AND SOUTH 89D02' EAST 119.25 FEET PRO

THE SOUTHWEST CORNER OF BLOCK 23, PLAT A, OGDEN CITY SURVEY

THENCE NORTH 0058' EAST 37.75 FEET; THENCE SOUTH 89D02' EAS

17.50 FEET; THENCE SOUTH 0058' WEST 37.75 FEET; THENCE NORT

89D02' WEST 17.50 FEET TO THE POINT OF BEGINNING.

ALSO BEGINNING AT A POINT WHICH IS NORTH 0058' EAST

120.0 FEET AND SOUTH 89D02' EAST 189.25 FEET FROM THE

SOUTHWEST CORNER OF BLOCK 23, PLAT A, OGDEN CITY SURVEY;

THENCE NORTH 0058' EAST 37.75 FEET; THENCE SOUTH 89D02' EAS

8.75 FEET; THENCE SOUTH 0058' WEST 18.5 FEET; THENCE SOUTH

33D19'13" EAST 23.30 FEET; THENCE NORTH 35D19'13" EAST 23.3

FEET; THENCE NORTH 0058' EAST 18.5; THENCE SOUTH 89D02'

EAST 8.75 FEET; THENCE SOUTH 0058' WEST 37.75 FEET; THENCE

NORTH 89D02' WEST 43.75 FEET TO THE POINT OF BEGINNING.

(B#1526676 (912-2159)

ALICE PRISCOM ELECTRONICS IN

\$1,309.95

PART OF LOT 2, BLOCK 23, PLAT A, OGDEN CITY SURVEY, WEBER

COUNTY, UTAH; BEGINNING AT THE SOUTHWEST CORNER OF SAID

LOT 2, AND RUNNING THENCE EAST 105 FEET, MORE OR LESS, TO A

POINT 225 FEET WEST FROM THE SOUTHEAST CORNER OF SAID LOT 2

THENCE NORTH 120 FEET, THENCE WEST 105 FEET, MORE OR LESS,

TO THE WEST LINE OF SAID LOT 2, THENCE SOUTH 120 FEET TO

BEGINNING.

SUBJECT TO THE SOUTH 10 FEET OF VACATED RIGHT OF WAY

KNOWN AS DEPOT ALLEY ADJOINING SAID PROPERTY ON THE NORTH

RESE REAL ESTATE AND

\$498.86

10198014

PART OF LOTS 4 AND 5, BLOCK 23, PLAT A, OGDEN CITY SURVEY,

Tax Serial No. Legal Description

Owner

Assessment

10/0004

WEBER COUNTY RECORDS BOOK 114 PAGE 104
NORTH OF THE CENTERLINE OF THE SPUR TRACT NOW LOCATED UPON

RESERVE ESTATE AND

5497 83

SAID PREMISES, THENCE NORTH 144 FEET, THENCE EAST 167 FEET,
THENCE NORTH 22.96 FEET TO A POINT 54.5 FEET NORTH OF THE
SOUTH LINE OF LOT 3, RUNNING THENCE EAST 130 FEET, THENCE
SOUTH 54.5 FEET TO THE SOUTH LINE OF SAID LOT 5, THENCE
EAST 36 FEET, MORE OR LESS, TO THE NORTHEAST CORNER OF LOT
THENCE SOUTH 112.46 FEET, MORE OR LESS, TO A POINT 19.54
FEET NORTH OF THE SOUTHEAST CORNER OF SAID LOT 4; RUNNING
THENCE WEST 333 FEET, MORE OR LESS, TO THE PLACE OF BEGINNI
TOGETHER WITH A RIGHT-OF-WAY FOR PURPOSES OF INGRESS
AND EGRESS OVER A PART OF LOTS 5 AND 6, BLOCK 23, PLAT A,
ODDEN CITY SURVEY, DESCRIBED AS FOLLOWS: BEGINNING AT A
A POINT 145.5 FEET WEST AND 15 FEET SOUTH OF THE NORTHEAST
CORNER OF SAID LOT 6; AND RUNNING THENCE WEST 21 FEET, THEN
SOUTH 194.5 FEET TO A POINT 54.5 FEET NORTH OF THE SOUTH LI
OF LOT 5, THENCE EAST 21 FEET, THENCE NORTH 194.5 FEET, MOR
OR LESS, TO THE PLACE OF BEGINNING.
TOGETHER WITH RIGHTS AND PRIVILEGES IN CONNECTION WITH
SAID SPUR TRACT AS GRANTED IN THAT CERTAIN DEED DATED THE
15TH DAY OF DECEMBER, 1945 FROM WILHELMINE KIESEL SHEARMAN,
INDIVIDUALLY, AND WILHELMINE KIESEL SHEARMAN, AS TRUSTEE UN
AND BY VIRTUE OF THAT CERTAIN TRUST DEED DATED THE 4TH OF
FEBRUARY, 1933, AND RECORDED IN THE OFFICE OF WEBER COUNTY
RECORDER, STATE OF UTAH, IN BOOK 224 OF DEEDS AT PAGE 433.

10196015

PART OF LOT 5, BLOCK 23, PLAT A, ODDEN CITY SURVEY, BEGINN
AT A POINT ON THE WEST LINE OF SAID LOT 5, SOUTH 0058' WEST
140 FEET FROM THE NORTHWEST CORNER OF LOT 5, RUNNING THENC
SOUTH 0058' WEST 100.76 FEET, MORE OR LESS, TO THE NORTHWES
CORNER OF THE PROPERTY FORMERLY OWNED BY FRANK M BROWNING I
THENCE SOUTH 89D09' EAST 167 FEET, THENCE NORTH 0058' EAST

THESSCO INC

5309 02

Tax Serial No.	Legal Description	Owner	Assessment
----------------	-------------------	-------	------------

1019005 2280 FEET WEST OF 1350 S LINDA AVENUE, 64 FEET NORTH OF THE
 89D1378 WEST 187.5 FEET ALONG THE NORTH LINE OF AN EXIST
 BUILDING (AND EXTENSION THEREOF) TO THE POINT OF BEGINNING
 TOGETHER WITH AND SUBJECT TO A NON-EXCLUSIVE
 RIGHT OF WAY FOR PURPOSES OF INGRESS AND EGRESS OVER AND
 ACROSS THE FOLLOWING LAND: A PART OF LOTS 5 AND 6, BLOCK 2
 PLAT A, OGDEN CITY SURVEY; BEGINNING AT A POINT 145.5 FEET
 WEST AND 15 FEET SOUTH OF THE NORTHEAST CORNER OF SAID LOT
 AND RUNNING THENCE WEST 21 FEET, THENCE SOUTH 194.5 FEET TO
 POINT 34.5 FEET NORTH OF THE SOUTH LINE OF LOT 5; THENCE EA
 21 FEET, THENCE NORTH 194.5 FEET TO THE PLACE OF BEGINNING.

THESSCO, INC.
 509.02

1019009 PART OF LOTS 5 AND 6, BLOCK 23, PLAT A, OGDEN CITY SURVEY,
 OGDEN CITY, WEBER COUNTY, UTAH; BEGINNING AT THE NORTHEAST
 CORNER OF SAID LOT 6 AND RUNNING THENCE SOUTH 0D58' WEST
 265.43 FEET TO THE SOUTHEAST CORNER OF SAID LOT 5; THENCE
 NORTH 89D0612' WEST 29.65 FEET, THENCE NORTH 0D38' EAST 54
 FEET, THENCE NORTH 89D0612' WEST 115.85 FEET PARALLEL TO T
 SOUTH LINE OF SAID LOT 7, THENCE NORTH 0D58' EAST 192.22 FE
 TO THE NORTH LINE OF SAID LOT 6, THENCE THREE COURSES ALONG
 SAID NORTH LINE AS FOLLOWS: SOUTH 89D09' EAST 3.20 FEET,
 THENCE NORTHEASTERLY ALONG THE ARC OF 47.60 FOOT RADIUS
 CURVE TO THE LEFT 38.85 FEET (LC BEARS NORTH 67D28'12" EAST
 37.77 FEET), AND SOUTH 89D09' EAST 107.55 FEET TO THE POINT
 OF BEGINNING.

DOWNTOWN OFFICE PARK LIMITE
 51,353.91

1019003 PART OF LOTS 7, 8, AND 9, BLOCK 23, PLAT A, OGDEN CITY
 SURVEY, OGDEN CITY, WEBER COUNTY, UTAH, BEGINNING AT THE
 NORTHEAST CORNER OF SAID LOT 8 AND RUNNING THENCE SOUTH
 0D38' WEST 161.68 FEET ALONG THE EAST LINE OF SAID BLOCK,

DRC LEASING COMPANY
 52,235.47

6-17069915 BK2076 PG28

54

Tax Serial No. Legal Description

Owner

Assessment

10190024 THE NORTHEAST CORNER OF SAID LOT 7, THENCE SOUTH 119.80 FEET TO THE WEST LINE OF LOT 9, THENCE NORTH 038' EAST 315.68 FEET TO THE NORTHWEST CORNER OF SAID LOT 7, THENCE SOUTH 89D09' EAST 86.85 FEET ALONG THE NORTH LINE OF SAID LOT 7, THENCE SOUTH 0D58' WEST 119.80 FEET, THENCE SOUTH 89D0759" EAST 130.00 FEET, THENCE SOUTH 0D52'01" WEST 12.9 FEET TO THE SOUTH LINE OF LOT 7, THENCE SOUTH 89D0736" EAST 116.50 FEET ALONG THE SOUTH LINE OF SAID LOT 7 TO THE POINT OF BEGINNING.

DRG LEASING COMPANY
5233547

10190024 PART OF LOT 7, BLOCK 23, PLAT "A", OGDEN CITY SURVEY, OGDEN CITY, WEBER COUNTY, UTAH, BEGINNING AT THE NORTHEAST CORNER OF SAID LOT 7 AND RUNNING THENCE SOUTH 0D58' WEST 132.85 FEET TO THE SOUTHEAST CORNER OF SAID LOT 7, THENCE NORTH 89D0736" WEST 116.50 FEET, ALONG THE SOUTH LINE OF SAID LOT 7, THENCE NORTH 0D52'01" EAST 12.95 FEET, THENCE NORTH 89D0759" WEST, 130 FEET, THENCE NORTH 0D58' EAST, 119.80 FEET TO THE NORTH LINE OF SAID LOT 7, THENCE SOUTH 89D09' EAST 246.50 FEET ALONG SAID NORTH LINE TO THE POINT OF BEGINNING.

AMALGAMATED RESEARCH INC 534103

10190032 PART OF LOT 9, BLOCK 23, PLAT A, OGDEN CITY SURVEY, OGDEN CITY, WEBER COUNTY, UTAH, BEGINNING AT THE SOUTHEAST CORNER OF SAID LOT 9 AND RUNNING THENCE WEST TO THE SOUTHWEST CORNER OF SAID LOT 9, THENCE NORTH 0D58' EAST 82.40 FEET,

DOWNTOWN OFFICE PARK LIMITE 51,024.70

Tax Serial No.	Legal Description	Owner	Assessment
----------------	-------------------	-------	------------

10200002	PART OF LOT 1, BLOCK 24, PLAT A, OGDEN CITY SURVEY, WEBER COUNTY, UTAH; BEGINNING AT A POINT 69 FEET WEST FROM THE SOUTHEAST CORNER OF SAID LOT 1, AND RUNNING THENCE NORTH 10 FEET, THENCE WEST 22 FEET 5.5 INCHES, THENCE SOUTH 100 FEET, THENCE EAST 22 FEET 5.5 INCHES TO THE PLACE OF BEGINNING.	HOLLOWAY, JUDITH JEAN & WF	\$217.43
----------	---	----------------------------	----------

10200003	PART OF LOT 1, BLOCK 24, PLAT A, OGDEN CITY SURVEY, WEBER COUNTY, UTAH; BEGINNING AT A POINT 91.458 FEET NORTH 89°D02 WEST FROM THE SOUTHEAST CORNER OF SAID LOT 1; RUNNING THENCE NORTH 89°D02 WEST 23.555 FEET ALONG THE SOUTH LINE OF SAID LOT 1; THENCE NORTH 1°17'6" EAST 90.272 FEET ALONG THE CENTERLINE OF AN EXISTING BUILDING WALL AND BUILDING WALL EXTENDED; THENCE SOUTH 89°D02 EAST 23.434 FEET; THENCE SOUTH 0°D58' WE 90.27 FEET TO THE POINT BEGINNING.	HOLMES, PEGGY S & HUS	\$263.00
----------	--	-----------------------	----------

10200004	PART OF LOT 1, BLOCK 24, PLAT A, OGDEN CITY SURVEY, WEBER COUNTY, UTAH; BEGINNING AT A POINT 91.458 FEET NORTH 89°D02 WEST ALONG THE SOUTH LINE OF SAID LOT 1 AND 90.27 FEET NORTH 0°D58' EAST FROM THE SOUTHEAST CORNER OF SAID LOT 1; RUNNING THENCE NORTH 89°D02 WEST 41.942 FEET TO THE WEST LINE OF SA LOT 1; THENCE NORTH 0°D58' EAST 64.13 FEET ALONG THE WEST LINE OF SAID LOT 1; THENCE SOUTH 89°D02 EAST 33.40 FEET; THENCE SOUTH 0°D58' WEST 55.80 FEET; THENCE SOUTH 89°D02 EAST 8.342 FEET; THENCE SOUTH 0°D58' WEST 9.73 FEET TO THE POINT OF BEGINNING.	HOLMES, DOUGLAS J & WF	\$20.33
----------	--	------------------------	---------

10200005	PART OF BLOCK 24, PLAT A, OGDEN CITY SURVEY, WEBER COUNTY,	OGDEN CITY NEIGHBORHOOD	\$436.39
----------	--	-------------------------	----------

10200001 10200002 10200003 10200004 10200005

Tax Serial No.	Legal Description	Owner	Assessment
----------------	-------------------	-------	------------

10200006	PART OF BLOCK 24, PLAT A, OGDEN CITY SURVEY, WEBER COUNTY, UTAH; BEGINNING AT A POINT ON THE WEST LINE OF SAID BLOCK 24, SAID POINT BEING SOUTH 0D58' WEST 317.48 FEET FROM THE NORTHWEST CORNER OF SAID BLOCK 24, AND RUNNING THENCE SOUTH 89D03'1" EAST 268 FEET; THENCE SOUTH 0D58' WEST 14.75 FEET TO A POINT ON THE SOUTHLINE OF LOT 8 IN SAID BLOCK 24, THEN ALONG THE SOUTH LINE OF LOTS 8 AND 9 SOUTH 89D03'1" EAST 270.6 FEET TO THE SOUTHEAST CORNER OF LOT 9 IN SAID BLOCK 2 THENCE SOUTH 0D58' WEST 30.575 FEET; THENCE SOUTH 89D03'1" EAST 133.4 FEET TO A POINT ON THE EAST LINE OF SAID BLOCK 2 THENCE SOUTH 0D58' WEST 65.33 FEET ALONG SAID EAST LINE, THENCE NORTH 89D02' WEST 385 FEET, THENCE NORTH 0D58' EAST 22.65 FEET; THENCE NORTH 89D02' WEST 282 FEET TO A POINT ON THE WEST LINE OF SAID BLOCK 24, THENCE NORTH 0D58' EAST 107 FEET TO THE POINT OF BEGINNING.	SUNSTONE HOTEL INVESTOR L.P	561282
----------	--	-----------------------------	--------

10200008	PART OF BLOCK 24, PLAT A, OGDEN CITY, WEBER COUNTY, UTAH; BEGINNING AT THE NORTHWEST CORNER OF SAID BLOCK 24 AND RUNNING ALONG THE NORTH LINE OF SAID BLOCK 24 SOUTH 89D09' E 513 FEET; THENCE SOUTH 0D58' WEST 295 FEET; THENCE SOUTH 89D09' EAST 134 FEET TO A POINT ON THE EAST LINE OF SAID BL	SUNSTONE HOTEL INVESTORS L.P	524,194.77
----------	--	------------------------------	------------

Tax Serial No. Legal Description Owner Assessment

10290009 PART OF LOT 2, BLOCK 24, PLAT A, GORDEN CITY SURVEY, WEBER COUNTY, UTAH; BEGINNING AT THE SOUTHEAST CORNER OF SAID LOT 2, AND RUNNING THENCE WEST 16.5 FEET; THENCE NORTH 119 FEET; THENCE ALONG A CURVE TO THE LEFT 24.04 FEET, SAID CURVE HAVING A RADIUS OF 25.5 FEET AND LC BEARS NORTH 27058'42" EAST 23.16 FEET; THENCE NORTH 02'28" EAST 14.40 FEET; THENCE EAST 6 FEET; THENCE SOUTH 155 FEET TO THE PLACE OF BEGINNING SUBJECT TO EASEMENT FOR PARTY WALL.

10290009 PART OF LOT 2, BLOCK 24, PLAT A, GORDEN CITY SURVEY, WEBER COUNTY, UTAH; BEGINNING AT THE SOUTHEAST CORNER OF SAID LOT 2, AND RUNNING THENCE WEST 16.5 FEET; THENCE NORTH 119 FEET; THENCE ALONG A CURVE TO THE LEFT 24.04 FEET, SAID CURVE HAVING A RADIUS OF 25.5 FEET AND LC BEARS NORTH 27058'42" EAST 23.16 FEET; THENCE NORTH 02'28" EAST 14.40 FEET; THENCE EAST 6 FEET; THENCE SOUTH 155 FEET TO THE PLACE OF BEGINNING SUBJECT TO EASEMENT FOR PARTY WALL.

10290011 PART OF LOT 2, BLOCK 24, PLAT A, GORDEN CITY SURVEY, WEBER COUNTY, UTAH; BEGINNING AT A POINT 56.5 FEET EAST OF THE SOUTHWEST CORNER OF SAID LOT; THENCE NORTH 114.85 FEET; THE EAST 21.25 FEET; THENCE SOUTH 114.85 FEET; THENCE WEST 21.2

10290009 ZENGER, ERIC FOWLER & WF \$100.62

10290010 SIMONE, EDDIE R TRUSTEE \$308.96

10290011 WHITING, CARMMA A \$253.77

545

Tax Serial No.	Legal Description	Owner	Assessment
1020012	PART OF LOT 2, BLOCK 24, PLAT A, OGDEN CITY SURVEY, WEBER COUNTY, UTAH; BEGINNING AT A POINT 21.75 FEET EAST OF THE SOUTHWEST CORNER OF SAID LOT 2, AND RUNNING THENCE EAST 34.75 FEET, THENCE NORTH 114.85 FEET, THENCE WEST 35.25 FEET, THENCE SOUTH 74.85 FEET, THENCE EAST 6.5 FEET, THENCE SOUTH 40 FEET TO THE PLACE OF BEGINNING.	WHITING, CARRIE L. & DANIEL A. RABBE	\$28,850
1020015	PART OF LOTS 2 AND 3, BLOCK 24, PLAT "A", OGDEN CITY SURVEY BEGINNING AT A POINT ON THE NORTH LINE OF 25TH STREET, SAID POINT BEING THE SOUTHEAST CORNER OF SAID LOT 3; RUNNING THE NORTH 89D02' WEST 14.74 FEET, THENCE NORTH 0D58' EAST 114.8 FEET; THENCE SOUTH 89D02' EAST 33.99 FEET; THENCE SOUTH 0D5 WEST 74.85 FEET; THENCE SOUTH 89D02' EAST 0.50 FEET; THENCE SOUTH 0D58' WEST 40.00 FEET; THENCE NORTH 89D02' WEST 21.75 FEET TO THE POINT OF BEGINNING.	LANDIS, CURT	\$268.92
1020016	PART OF LOT 3, BLOCK 24, PLAT A, OGDEN CITY SURVEY, WEBER COUNTY, UTAH; BEGINNING AT A POINT 91.66 FEET EAST OF THE SOUTHWEST CORNER OF SAID LOT 3, SAID POINT BEING THE CENTER OF THE EAST WALL OF A 3 STORY BRICK BUILDING KNOWN AS THE "EUROPEAN HOTEL"; THENCE EAST 25.59 FEET; THENCE NORTH 114 FEET; THENCE WEST 25.59 FEET; THENCE SOUTH 114.85 FEET TO PLACE OF BEGINNING.	HARDY, THOMAS A & WF	\$243.31
1020017	PART OF LOT 3, BLOCK 24, PLAT A, OGDEN CITY SURVEY, WEBER COUNTY, UTAH; BEGINNING 30.53 FEET EAST OF THE SOUTHWEST CORNER OF SAID LOT 3, AND RUNNING THENCE EAST 61.33 FEET, THENCE NORTH 114.85 FEET, THENCE WEST 61.33 FEET, THENCE SOUTH 114.85 FEET TO PLACE OF BEGINNING.	TOUTALOS, MARINO G	\$335.41
1020018	PART OF LOT 3, BLOCK 24, PLAT A, OGDEN CITY SURVEY, WEBER COUNTY, UTAH; BEGINNING AT THE SOUTHWEST CORNER OF SAID LOT 3, AND RUNNING THENCE EAST 30 FEET 4 INCHES, THENCE	SANDERS, SCOTT J &	\$110.97

4709945 BK2076 PG295

Tax Serial No.	Legal Description	Owner	Assessment
1020020	SUBJECT TO A PARTY WALL AGREEMENT RECORDED MARCH 12, 1889, IN BOOK L, PAGE 176. ALSO SUBJECT TO A PARTY WALL AGREEMENT RECORDED OCTOBER 23, 1890, IN BOOK B, PAGE 234.	ASHBRIDGE, JEFF & WF	\$250.25
1020020	PART OF LOT 4, BLOCK 24, PLAT A, OGDEN CITY SURVEY; BEGINNING AT THE SOUTHEAST CORNER OF SAID LOT 4, AND RUNNING THENCE NORTH 89D02' WEST 40 FEET; THENCE NORTH 0D58' EAST 104.85 FEET TO THE SOUTH LINE OF PROPERTY CONVEYED TO OGDEN NEIGHBORHOOD DEVELOPMENT AGENCY BY DEED DATED MARCH 21, 198 THENCE THREE COURSES ALONG SAID PROPERTY AS FOLLOWS: SOUTH 89D02' EAST 0.5 FEET; THENCE ALONG A CURVE TO THE RIGHT 15 FEET, SAID CURVE HAVING A RADIUS OF 100 FEET AND A LONG CH WHICH BEARS NORTH 45D58' EAST 14.14 FEET; THENCE SOUTH 89D0 EAST 28.5 FEET; THENCE SOUTH 0D58' WEST 114.85 FEET TO THE PLACE OF BEGINNING.	RYLUN, GARY M ETAL	\$30.06
1020027	PART OF LOT 4, BLOCK 24, PLAT A, OGDEN CITY SURVEY; WEBER COUNTY UTAH; BEGINNING AT THE SOUTHWEST CORNER OF SAID LOT RUNNING THENCE EAST 63.5 FEET; THENCE NORTH 114.85 FEET; THENCE WEST 63.5 FEET; THENCE SOUTH 114.85 FEET TO THE PLACE OF BEGINNING.	RYLUN, GARY X ETAL	\$16.71
1020028	PART OF LOT 5, BLOCK 24, PLAT A, OGDEN CITY SURVEY, WEBER COUNTY, UTAH; BEGINNING AT A POINT 102 FEET EAST OF THE SOUTHWEST CORNER OF SAID LOT 5; AND RUNNING THENCE EAST 31 FEET TO THE EAST LINE OF SAID LOT; THENCE NORTH 114.85 FEET	SIMONE, EDWARD R TRUSTEE	\$129.49

28

Tax Serial No. Legal Description

Owner

Assessment

10200029 PART OF LOT 5, BLOCK 24, PLAT A, OGDEN CITY SURVEY, WEBER COUNTY, UTAH: BEGINNING AT A POINT 102 FEET EAST OF THE SOUTHWEST CORNER OF SAID LOT 5, AND RUNNING THENCE NORTH 13 FEET, THENCE WEST 33 FEET 2 INCHES; THENCE SOUTH 133 FEET, THENCE EAST 33 FEET 2 INCHES TO THE PLACE OF BEGINNING.

10200028 PART OF LOT 5, BLOCK 24, PLAT A, OGDEN CITY SURVEY, WEBER COUNTY, UTAH: BEGINNING AT A POINT 102 FEET EAST OF THE SOUTHWEST CORNER OF SAID LOT 5, AND RUNNING THENCE NORTH 13 FEET, THENCE WEST 33 FEET 2 INCHES; THENCE SOUTH 133 FEET, THENCE EAST 33 FEET 2 INCHES TO THE PLACE OF BEGINNING.

SIRONE RICHARD TRUSTEE

\$129.49

10200029 PART OF LOT 5, BLOCK 24, PLAT A, OGDEN CITY SURVEY, WEBER COUNTY, UTAH: BEGINNING AT A POINT 102 FEET EAST OF THE SOUTHWEST CORNER OF SAID LOT 5, AND RUNNING THENCE NORTH 13 FEET, THENCE WEST 33 FEET 2 INCHES; THENCE SOUTH 133 FEET, THENCE EAST 33 FEET 2 INCHES TO THE PLACE OF BEGINNING.

DEAN R PERKINS FAMILY LIMITED

\$389.26

10200030 PART OF LOT 5, BLOCK 24, PLAT A, OGDEN CITY SURVEY, WEBER COUNTY, UTAH: BEGINNING AT A POINT 24 FEET EAST FROM THE SOUTHWEST CORNER OF LOT 5, BLOCK 24, PLAT A, OGDEN CITY SURVEY, WEBER COUNTY, UTAH; AND RUNNING THENCE EAST 44 FEET INCHES; THENCE NORTH 131.04 FEET, THENCE ALONG A CURVE TO THE LEFT 17.04 FEET, SAID CURVE HAVING A RADIUS OF 73.78 FEET AND A LONG CHORD WHICH BEARS NORTH 82D25'04" WEST 17.0 FEET, THENCE NORTH 89D02' WEST 28.0 FEET, THENCE SOUTH 133 FEET TO THE PLACE OF BEGINNING.

PANTONE PROPERTIES LLC

\$689.39

10200032 THE WEST 24 FEET OF THE SOUTH 88 FEET OF LOT 5, BLOCK 24, PLAT A, OGDEN CITY SURVEY, WEBER COUNTY, UTAH.

NICHOLAS, RICHARD M 3/4 ETAL

\$68.18

10200063 PART OF BLOCK 24, PLAT A, OGDEN CITY, WEBER COUNTY, UTAH: BEGINNING AT THE NORTHEAST CORNER OF SAID BLOCK 24; AND RUNNING THENCE SOUTH 0D38' WEST 295 FEET ALONG THE EAST LN OF SAID BLOCK; THENCE NORTH 89D09' WEST 134 FEET; THENCE NO 0D38' EAST 295 FEET TO A POINT ON THE NORTH LINE OF SAID BLOCK; THENCE SOUTH 89D09' EAST 134 FEET TO THE POINT OF BEGINNING. SUBJECT TO AND TOGETHER WITH A NON-EXCLUSIVE RIGHT.

PRNGREE FAMILY LIMITED

\$2,344.47

Parcel No.	Legal Description	Owner	Assessment
10200066	<p>BEGINNING AT A POINT IN THE CENTER OF A COMMON WALL 16.5 FEET WEST OF THE SOUTHEAST CORNER OF SAID LOT 2; RUNNING THENCE WEST 15 FEET TO WALL; THENCE NORTH ALONG THE EAST LINE OF SAID WALL 114.85 FEET; THENCE ALONG A 25.5 FOOT RADIUS CURVE TO THE LEFT 16.01 FEET (LC-NORTH 72D5842" EAST 15.75 FEET); THENCE SOUTH 119.45 FEET ALONG CENTER OF SAID WALL TO THE POINT OF BEGINNING;</p> <p>TOGETHER WITH AND SUBJECT TO AN EASEMENT FOR A PARTY WALL ON THE WEST.</p>	HUNTER INVESTMENT II	\$8.56
10200078	<p>PART OF LOT 1, BLOCK 24, PLAT "A", OGDEN CITY SURVEY, WEBER COUNTY, UTAH; BEGINNING AT A POINT 115.413 FEET NORTH 89D0 NORTH 89D02 WEST 17.987 FEET ALONG THE SOUTH LINE OF SAID LOT 1 TO THE SOUTHWEST CORNER OF SAID LOT 1; THENCE NORTH 0D58 EAST 90.27 FEET ALONG THE WEST LINE OF SAID LOT 1; THENCE SOUTH 89D02 EAST 18.508 FEET TO THE CENTER OF AN EXISTING BUILDING WALL EXTENDED; THENCE SOUTH 1D1751 WEST 90.272 FEET ALONG THE CENTERLINE OF SAID WALL AND WALL EXTENDED TO THE POINT OF BEGINNING</p>	ZEVGER, ERIC FOWLER & WF	\$198.64

Tax Serial No. Legal Description

Owner

Assessment

KEY BANK OF UTAH | | | \$4,699.67

BLOCK 25, AND RUNNING THENCE NORTH 65.5 FEET, THENCE WEST 8 FEET, THENCE NORTH 15.5 FEET, THENCE WEST 80 FEET, THENCE NORTH 6 FEET, THENCE WEST 43.53 FEET, THENCE SOUTH 87 FEET TO SOUTH LINE OF SAID LOT 1; THENCE EAST 208.58 FEET TO BEGINNING.

TOGETHER WITH SURPLUS IN SAID LOT OCCUPIED BY BROOM HOTEL.

10210004 PART OF LOTS 1, AND 10, BLOCK 25, PLAT A, OGDEN CITY SURVEY BEGINNING AT THE INTERSECTION OF THE NORTH LINE OF MERCHANT ALLEY AND THE EAST LINE OF KIESEL AVENUE, SAID POINT BEING 301.65 FEET NORTH 89D02' WEST AND 99.00 FEET NORTH 0D58' EA FROM THE SOUTHEAST CORNER OF SAID LOT 1; RUNNING THENCE SOUTH 89D02' EAST 120.83 FEET ALONG SAID NORTH LINE TO THE WEST LINE OF SAID ALLEY; THENCE NORTH 0D58' EAST 79.99 FEET TO A POINT 4.0 FEET SOUTH OF THE SOUTH LINE OF EXISTING PARKING STRUCTURE; THENCE NORTH 8DDE53' WEST 120.83 FEET ALONG SA LINE, BEING 4.0 FEET SOUTH AND PARALLEL TO SAID PARKING STRUCTURE TO THE EAST LINE OF KIESEL AVENUE; THENCE SOUTH 0D58' WEST 79.83 FEET ALONG SAID EAST LINE TO THE POINT OF BEGINNING.

COMMERCIAL SECURITY BANK \$732.08

SUBJECT TO A 24 FOOT RIGHT-OF-WAY; PART OF LOT 1, BLOCK 25, PLAT A, OGDEN CITY SURVEY; BEGINNING AT A POINT ON THE EAST LINE OF KIESEL AVENUE, SAID POINT BEING 301.65 FEET NORTH 89D02' WEST AND 91.75 FEET NORTH 0D58' EAST FROM THE SOUTHEAST CORNER OF SAID LOT 1, RUNNING THENCE NORTH 0D58' EAST 24.01 FEET ALONG SAID EAST LINE; THENCE SOUTH 87D49'04 EAST 135.86 FEET TO THE EAST LINE OF MERCHANTS ALLEY; THENCE SOUTH 0D58' WEST 24.01 FEET ALONG SAID EAST LINE; THENCE NORTH 87D49'04 WEST 135.86 FEET ALONG THE NORTH LINE OF EXISTING BUILDING AND BUILDING LINE EXTENDED TO THE POINT OF BEGINNING.

Tax Serial No.	Legal Description	Owner	Assessment
10210004 10210005	<p>10210004 PART OF LOT 1, BLOCK 25, PLAT A, COPEN CITY SURVEY, WEBER COUNTY, UTAH; BEGINNING AT A POINT 100 FEET 7.5 INCHES EAST OF THE SOUTHWEST CORNER OF SAID LOT 1; RUNNING THENCE NORTH FEET, THENCE EAST 20 FEET 9 INCHES, THENCE SOUTH 99 FEET, THENCE WEST 20 FEET 9 INCHES TO THE PLACE OF BEGINNING.</p> <p>10210005 PART OF LOT 1, BLOCK 25, PLAT A, COPEN CITY SURVEY, WEBER COUNTY, UTAH; BEGINNING AT A POINT 100 FEET 7.5 INCHES EAST OF THE SOUTHWEST CORNER OF SAID LOT 1; RUNNING THENCE NORTH FEET, THENCE EAST 20 FEET 9 INCHES, THENCE SOUTH 99 FEET, THENCE WEST 20 FEET 9 INCHES TO THE PLACE OF BEGINNING.</p>	<p>COMMERCIAL SECURITY BANK COMMERCIAL SECURITY BANK</p>	<p>\$28.18 \$28.18</p>
10210006	<p>10210006 PART OF LOT 1, BLOCK 25, PLAT A, COPEN CITY SURVEY, WEBER COUNTY, UTAH; BEGINNING AT A POINT 79 FEET 10 INCHES EAST OF THE SOUTHWEST CORNER OF SAID LOT, AND RUNNING THENCE EAST 20 FEET 9.5 INCHES, THENCE NORTH 6 RODS, THENCE WEST 20 FEET 9.5 INCHES, THENCE SOUTH 6 RODS TO THE PLACE OF BEGINNING.</p>	KEY BANK OF UTAH	\$28.18
10210007	<p>10210007 PART OF LOT 1, BLOCK 25, PLAT A OF COPEN CITY SURVEY; BEGINNING AT A POINT 60 FEET AND 9 1/2 INCHES EAST OF THE SOUTHWEST CORNER OF SAID LOT 1, AND RUNNING THENCE NORTH 99 FEET, THENCE EAST 19 FEET AND 1/2 OF AN INCH, THENCE SOUTH FEET, THENCE WEST 19 FEET AND 1/2 OF AN INCH TO THE POINT OF BEGINNING.</p>	KEY BANK OF UTAH	\$25.61
10210008	<p>10210008 PART OF LOT 1, BLOCK 25, PLAT A, COPEN CITY SURVEY, WEBER COUNTY, UTAH; BEGINNING AT A POINT ON THE SOUTH LINE OF SAID LOT, 41 FEET AND 9 INCHES EAST OF THE SOUTHWEST CORNER OF SAID LOT, AND RUNNING THENCE NORTH 99 FEET, THENCE EAST FEET AND 1/2 OF AN INCH, THENCE SOUTH 99 FEET, THENCE WEST FEET AND 1/2 OF AN INCH TO THE PLACE OF BEGINNING; SUBJECT TO A RIGHT-OF-WAY OVER THE NORTH 12 FEET OF THE ABOVE DESCRIBED TRACT OF LAND.</p>	KEY BANK OF UTAH	\$26.23

55

Tax Serial No.	Legal Description	Owner	Assessment
----------------	-------------------	-------	------------

10210019 PART OF LOT 3, BLOCK 25, PLAT A, OGDEN CITY SURVEY, WEBER COUNTY, UTAH; BEGINNING AT A POINT ON THE WEST LINE OF KIESEL AVENUE 30 FEET WEST FROM THE NORTHEAST CORNER OF LOT RUNNING THENCE WEST ALONG THE NORTH LINE OF SAID LOT 3; 163 FEET, THENCE SOUTH 12 FEET, THENCE EAST 163.9 FEET TO THE WEST LINE OF KIESEL AVENUE, THENCE NORTH 12 FEET TO THE POINT OF BEGINNING.

VLAHOS, PETEN & WIF \$12.25

10210021 PART OF LOT 4, BLOCK 25, PLAT A, OGDEN CITY SURVEY, WEBER COUNTY, UTAH, DESCRIBED AS FOLLOWS: BEGINNING AT A POINT NORTH 89D02' WEST 170 FEET FROM THE SOUTHEAST CORNER OF LOT SAID BLOCK 25, THENCE NORTH 0D58' EAST 5.66 FEET, THENCE NORTH 89D02' WEST 23.90 FEET, THENCE SOUTH 0D58' WEST 5.66 FEET, THENCE SOUTH 89D02' EAST 23.90 FEET TO THE POINT OF BEGINNING.

VLAHOS, PETEN & WIF \$0.85

10210036 PART OF LOT 4, BLOCK 25, PLAT A, OGDEN CITY SURVEY, WEBER COUNTY, UTAH; BEGINNING AT THE SOUTHWEST CORNER OF SAID LOT 4; AND RUNNING THENCE NORTH 90 FEET ALONG THE WEST LINE OF SAID LOT 4, THENCE EAST 161.65 FEET TO A POINT 140 FEET WEST OF THE WEST LINE OF KIESEL AVENUE, THENCE SOUTH 44.34 FEET, THENCE WEST 23.50 FEET, THENCE SOUTH 5.66 FEET TO THE SOUTH LINE OF SAID LOT 4; THENCE WEST 137.75 FEET TO THE POINT OF BEGINNING. SUBJECT TO A RIGHT-OF-WAY DESCRIBED AS FOLLOWS: PART LOT 4, BLOCK 25, PLAT A, OGDEN CITY SURVEY, WEBER COUNTY, UTAH; BEGINNING AT A POINT ON THE SOUTH LINE OF SAID LOT 4 137.75 FEET EAST OF THE SOUTHWEST CORNER OF SAID LOT; AND

SMITH JEWELRY & LOAN COMPAN \$145.93

64 1709941 01 BK207A P6300

Tax Serial No.	Legal Description	Owner	Assessment
----------------	-------------------	-------	------------

10210037	PART OF LOT 4, BLOCK 25, PLAT A, OGDEN CITY SURVEY, WEBER COUNTY, UTAH; BEGINNING 161.65 FEET EAST OF THE SOUTHWEST CORNER OF SAID LOT 4; THENCE EAST 140 FEET, MORE OR LESS, TO WEST LINE OF KISSEL AVENUE, THENCE NORTH 49 FEET 4 INCHES THENCE WEST 90.9 FEET, THENCE NORTH 8 INCHES, THENCE WEST 49.10 FEET, THENCE SOUTH 50 FEET TO BEGINNING.	VILHOS, PETER N & WF	\$52791
----------	---	----------------------	---------

10210038	PART OF LOT 4, BLOCK 25, PLAT A, OGDEN CITY SURVEY, WEBER COUNTY, UTAH; BEGINNING AT A POINT 50 FEET NORTH AND 301.9 FEET EAST FROM THE SOUTHWEST CORNER OF SAID LOT, AND RUNNING THENCE SOUTH 8 INCHES, THENCE WEST 90.9 FEET, THENCE NORTH 8 INCHES, THENCE EAST 90.9 FEET TO THE PLACE OF BEGINNING. ALSO: PART OF LOT 4, BLOCK 25, PLAT A, OGDEN CITY SURVEY, WEBER COUNTY, UTAH; BEGINNING AT A POINT ON THE EAST LINE OF GRANT AVENUE 50 FEET NORTH OF THE SOUTHWEST CORNER OF SAID LOT 4; AND RUNNING THENCE NORTH 17.02 FEET, THENCE EAST 23.84 FEET, THENCE NORTH 5.15 FEET, THENCE EAST 88.26 FEET, THENCE NORTH 60.83 FEET, MORE OR LESS, TO THE NORTH LINE OF SAID LOT 4; THENCE EAST 187.91 FEET, MORE OR LESS, TO THE WEST LINE OF KISSEL AVENUE, THENCE SOUTH 83 FEET, MORE OR LESS, TO A POINT 50 FEET NORTH OF THE SOUTH LINE OF SAID LOT 4; THENCE WEST 301.65 FEET, MORE OR LESS, TO THE PLACE OF BEGINNING.	CURRIBUS, PHIDIA K &	\$235.01
----------	---	----------------------	----------

SAVING AND RESERVING UNTO THE OGDEN TRUST & DEVELOPERS COMPANY, A CORPORATION, ITS ASSIGNS, SUCCESSORS, AND LEGAL REPRESENTATIVES, FOREVER, AND EASEMENT AND RIGHT OF INGRESS EGRESS TO AND OVER THE FOLLOWING DESCRIBED TRACT OF LAND

553

Tax Serial No. Legal Description

Owner

Assessment

10210032

10210032 PART OF LOT 4, WEBER COUNTY, UTAH; PART OF THE SOUTHWEST CORNER OF SAID LOT 4; AND RUNNING THENCE EAST 20 FEET, THEN NORTH 5.1 FEET, THENCE WEST 20 FEET, THENCE SOUTH 5.15 FEET TO THE PLACE OF BEGINNING.

CURTIS, FRED A &

\$25601

THE SAID EASEMENT AND RIGHT-OF-WAY BEING FOR THE PURPOSE OF HAYING AND MAINTAINING A STARWAY TO THE FIRST FLOOR, AS NOW STANDS, AND TO ANY FLOOR THAT MAY BE BUILT ABOVE THE SA

OF THE BUILDING NOW STANDING UPON THE FOLLOWING DESCRIBED TRACT OF LAND, OGDEN CITY, WEBER COUNTY, UTAH: PART OF SA

LOT 4; BEGINNING AT A POINT 50 FEET NORTH OF THE SOUTHWEST CORNER OF SAID LOT 4; AND RUNNING THENCE NORTH 17.02 FEET,

THENCE EAST 25.84 FEET, THENCE NORTH 5.13 FEET, THENCE EAST 88.26 FEET, THENCE SOUTH 22.17 FEET, THENCE WEST 14.1

FEET TO THE PLACE OF BEGINNING.

10210039

10210039 PART OF LOT 4, BLOCK 25, PLAT A, OGDEN CITY SURVEY; BEGINN AT A POINT ON THE EAST LINE OF GRANT AVENUE 67.02 FEET NORTH OF THE SOUTHWEST CORNER OF SAID LOT 4, AND RUNNING THENCE EAST 25.84 FEET, THENCE NORTH 5.15 FEET, THENCE EAST 88.26 FEET, THENCE NORTH 47.83 FEET, MORE OR LESS TO A POINT 13 FEET SOUTH OF THE NORTH LINE OF SAID LOT 4; THENCE WEST PARALLEL TO THE NORTH LINE OF SAID LOT 4 TO THE EAST LINE OF GRANT AVENUE 114.1 FEET, THENCE SOUTH ALONG THE EAST LINE OF GRANT AVENUE 52.98 FEET, MORE OR LESS TO THE PLACE OF BEGINNING. TOGETHER WITH A PERPETUAL EASEMENT AND RIGHT OF INGRESS AND EGRESS OVER THE FOLLOWING DESCRIBED PART OF SAID LOT 4: BEGINNING AT A POINT 67.02 FEET NORTH AND 25.84 FEET EAST OF THE SOUTHWEST CORNER OF SAID LOT 4, AND RUNNING THENCE EAST FEET, THENCE NORTH 5.15 FEET, THENCE WEST 20 FEET, THENCE SOUTH 5.15 FEET TO THE PLACE OF BEGINNING

H & P INVESTMENTS

\$11222

2000 MAY 11 10 56 AM

E# 2976617

pg 554

Tax Serial No.	Legal Description	Owner	Assessment
10210043	PART OF LOT 4, BLOCK 25, PLAT A, OGDEN CITY SURVEY, WEBER COUNTY, UTAH; BEGINNING AT A POINT ON GRANT AVENUE 10 FEET NORTH OF THE SOUTHWEST CORNER OF LOT 5, THENCE NORTH 99 FEET TO A POINT 153.5 FEET SOUTH OF THE NORTHWEST CORNER OF BLOCK 25, THENCE EAST 110 FEET, THENCE SOUTH 99 FEET, THENCE WEST 110 FEET TO BEGINNING. TOGETHER WITH A RIGHT-OF-WAY OVER AND UPON THE RIGHTS-OF-WAY ADJOINING SAID PREMISES ON THE SOUTH AND EAST.	CENTURY INVESTMENTS PARTNER	\$236.41
10210044	PART OF LOT 4, BLOCK 25, PLAT A, OGDEN CITY SURVEY, WEBER COUNTY, UTAH; BEGINNING AT A POINT ON GRANT AVENUE 10 FEET NORTH OF THE SOUTHWEST CORNER OF LOT 5, THENCE NORTH 99 FEET TO A POINT 153.5 FEET SOUTH OF THE NORTHWEST CORNER OF BLOCK 25, THENCE EAST 110 FEET, THENCE SOUTH 99 FEET, THENCE WEST 110 FEET TO BEGINNING. TOGETHER WITH A PERPETUAL RIGHT-OF-WAY FOR ALL PURPOSES OVER AND ACROSS THE FOLLOWING DESCRIBED LAND: BEGINNING AT A POINT 210 FEET WEST AND 165.17 FEET SOUTH OF THE NORTHEAST CORNER OF SAID LOT 6, SAID BLOCK 25, PLAT A, OGDEN CITY SURVEY, THENCE SOUTH 96 FEET 7.5 INCHES, THENCE WEST 10 FEET, THENCE NORTH 96 FEET 7.5 INCHES, THENCE EAST FEET TO THE POINT OF BEGINNING. SUBJECT TO A PERPETUAL RIGHT-OF-WAY OVER AND ACROSS THE FOLLOWING DESCRIBED LAND: BEGINNING AT A POINT 30 FEET WEST AND 165.09 FEET SOUTH FROM THE NORTHEAST CORNER OF SAID LOT	H & P INVESTMENTS	\$111.10

555

Tax Serial No. Legal Description

Owner

Assessment

10210043 AND RUN N 1/4 SEC 17 T 14 S R 14 E
 10210044 PART OF LOTS 5 AND 6, BLOCK 25, PLAT A, OGDEN CITY SURVEY,
 WEBER COUNTY, UTAH; BEGINNING AT A POINT 165.17 FEET SOUTH
 (ALONG THE CENTERLINE OF HUDSON AVENUE), AND 144.2 FEET WEST
 FROM THE NORTHEAST CORNER OF SAID LOT 6; THENCE NORTH 36.7
 FEET, PARALLELING HUDSON AVENUE, THENCE WEST 30.23 FEET,
 THENCE SOUTH 26.20 FEET, THENCE EAST 15.60 FEET, THENCE
 SOUTH 10.50 FEET, THENCE EAST 14.63 FEET TO THE PLACE OF
 BEGINNING.
 ALSO: PART OF LOTS 5 AND 6, BLOCK 25, PLAT A, OGDEN
 CITY SURVEY, WEBER COUNTY, UTAH; BEGINNING AT A POINT 165.
 FEET SOUTH (ALONG THE CENTERLINE OF HUDSON AVENUE) AND 158.
 FEET WEST FROM THE NORTHEAST CORNER OF SAID LOT 6, THENCE
 NORTH 10.50 FEET PARALLELING HUDSON AVENUE, THENCE WEST 15.
 FEET, THENCE NORTH 26.20 FEET, THENCE WEST 20.77 FEET, THEN
 SOUTH 36.70 FEET, THENCE EAST 36.37 FEET TO THE PLACE OF
 BEGINNING.

H & P INVESTMENTS
 POWERS, THOMAS J
 \$11,410
 \$14,886

10210045 PART OF LOTS 5 AND 6, BLOCK 25, PLAT A, OGDEN CITY SURVEY,
 WEBER COUNTY, UTAH; BEGINNING AT A POINT 165.17 FEET SOUTH
 AND 195.2 FEET WEST FROM THE NORTHEAST CORNER OF SAID LOT 6
 SAID POINT BEING ON THE NORTH LINE OF RIGHT-OF-WAY AT THE
 SOUTHWEST CORNER OF LAND OWNED BY THE CENTRAL HEATING AND
 POWER COMPANY, AND RUNNING THENCE NORTH 36.7 FEET, THENCE
 EAST 20.77 FEET, THENCE NORTH 13.39 FEET, THENCE WEST 23.5
 FEET, THENCE NORTH 5 FEET TO RIGHT-OF-WAY, THENCE WEST 8.5
 FEET, MORE OR LESS, TO RIGHT-OF-WAY, THENCE SOUTH ALONG THE
 EAST LINE OF RIGHT-OF-WAY 55.09 FEET, THENCE EAST ALONG THE
 NORTH LINE OF RIGHT-OF-WAY 11.23 FEET, MORE OR LESS, TO THE
 PLACE OF BEGINNING.
 TOGETHER WITH A RIGHT-OF-WAY FOR THE PURPOSE OF INGRES

POWERS, THOMAS J
 \$6,94

Tax Serial No. Legal Description Owner Assessment

10210069 PART OF LOT 7, BLOCK 25, PLAT A, OGDEN CITY SURVEY, WEBER COUNTY, UTAH; MORE PARTICULARLY DESCRIBED AS FOLLOWS: BEGINNING AT THE NORTHEAST CORNER OF SAID LOT 7, BLOCK AND PLAT AFORESAID, AND RUNNING THENCE SOUTH 101 FEET, THENCE WEST 122 FEET, THENCE NORTH 101 FEET, THENCE EAST 122 FEET TO THE PLACE OF BEGINNING. TOGETHER WITH A RIGHT-OF-WAY OVER THE FOLLOWING DESCRIBED TRACT OF LAND: BEGINNING AT A POINT 101 FEET SOUTH AND 122 FEET WEST OF THE NORTHEAST CORNER OF SAID LOT 7, BLOCK AND PLAT AFORESAID, AND RUNNING THENCE WEST 43 FEET, THENCE NORTH 12 FEET, THENCE EAST 43 FEET, THENCE SOUTH 12 FEET TO THE PLACE OF BEGINNING.

HATCH, KENNETH L & \$2,373.53

10210067 PART OF LOT 8, BLOCK 25, PLAT A, OGDEN CITY SURVEY, WEBER COUNTY, UTAH: BEGINNING ON THE EAST LINE OF KESSEL AVENUE AND THE SOUTH LINE OF SAID LOT 8; RUNNING THENCE EAST 100 FEET, MORE OR LESS, THENCE NORTH 66 FEET; THENCE WEST 100 FEET, MORE OR LESS, THENCE SOUTH 66 FEET TO BEGINNING.

OGDEN NEIGHBORHOOD DEVELOP \$44.83

10210070 PART OF LOT 9 AND 10, BLOCK 25, PLAT A, OGDEN CITY SURVEY, WEBER COUNTY, UTAH: BEGINNING AT A POINT 30 FEET EAST AND 85.5 FEET SOUTH FROM THE NORTHWEST CORNER OF SAID LOT 10, RUNNING THENCE EAST 128 FEET, MORE OR LESS, TO THE CENTER OF MERCHANTS ALLEY, THENCE NORTH 58 FEET, MORE OR LESS, THENCE

OGDEN NEIGHBORHOOD DEVELOP \$6,620.69

1709915 BK2076 P6306

Tax Serial No. Legal Description Owner Assessment

1021048

CHRISTENSEN, ALAN T & WF \$126.15

THE FOLLOWING DESCRIBED PART OF LOT 5 AND 6, BLOCK 25, PLAT OGDEN CITY SURVEY, BELOW ELEVATION 4317.57 AND ABOVE 4303.7 OGDEN CITY ELEVATION SYSTEM, (THE MONUMENT AT 25TH AND GRAN HAVING AN ELEVATION OF 4306.89), BEGINNING AT A POINT WHICH NORTH 89D09' WEST 107.86 FEET ALONG 24TH STREET FROM THE NORTHEAST CORNER OF SAID LOT 6, SAID POINT BEING THE NORTHEAST CORNER OF THE BERTHANA BUILDING, AND RUNNING THEN NORTH 89D09' WEST 27.88 FEET, MORE OR LESS, TO THE COMMON W SEPARATING OGDEN BLUE AND OGDEN DESK; THENCE SOUTH 0D58' WE 120.00 FEET; THENCE SOUTH 89D09' EAST 27.88 FEET; THENCE NO 0D58' EAST 120.00 FEET TO THE POINT OF BEGINNING.

1021049

POWERS, ABILE A \$139.23

PART OF LOT 6, BLOCK 25, PLAT A, OGDEN CITY SURVEY, WEBER COUNTY, UTAH: BEGINNING AT THE INTERSECTION OF THE SOUTH LINE OF 24TH STREET AND THE WEST LINE OF KESSEL AVENUE (FORMERLY HUDSON AVENUE) 84 FEET WEST OF THE NORTHEAST CORN OF SAID LOT 6, AND RUNNING THENCE SOUTH 100 FEET; THENCE WE 22.6 FEET; THENCE NORTH 100 FEET TO THE SOUTH LINE OF 24TH STREET; THENCE EAST 22.6 FEET TO THE POINT OF BEGINNING. TOGETHER WITH ALL RIGHTS-OF-WAY, EASEMENT AND APPURTENANCES BELONGING OVER AND UPON THE FOLLOWING DESCRIB TRACT OF LAND, TO-WIT: PART OF SAID LOTS 5 AND 6, BLOCK 25 PLAT A, OGDEN CITY SURVEY, WEBER COUNTY, UTAH: BEGINNING A POINT ON THE WEST LINE OF KESSEL AVENUE (FORMERLY HUDSON AVENUE) 210 FEET WEST AND 165.17 FEET SOUTH FROM THE NORTHEAST CORNER OF SAID LOT 6; THENCE SOUTH 96 FEET 7.5 INCHES, MORE OR LESS, TO THE SOUTH LINE OF SAID LOT 5; THENCE WEST 120 FEET, MORE OR LESS, TO THE EAST LINE OF

558

Tax Serial No. Legal Description

Owner

Assessment

10210072 PART OF LOT 10, BLOCK 25, OGDEN CITY SURVEY, WEBER COUNTY, UTAH; BEGINNING ON THE WEST LINE OF WASHINGTON BOULEVARD, SAID POINT BEING 224.98 FEET NORTH 00.58' EAST ALONG THE WEST LINE OF WASHINGTON BOULEVARD FROM THE SOUTHEAST CORNER OF LOT 1 OF SAID BLOCK 25, NORTH 89.04' WEST 165.82 FEET TO THE EAST LINE OF MERCHANTS ALLEY, THENCE NORTH 13.86 FEET, THENCE EAST 34 FEET, THENCE NORTH 10.64 FEET, THENCE SOUTH 89.04' EAST 99.86 FEET, THENCE SOUTH 6.58 FEET, THENCE EAST 31.25 FEET TO THE WEST LINE OF WASHINGTON BOULEVARD, THENCE SOUTH 00.58' WEST 17.92 FEET TO THE POINT OF BEGINNING. TOGETHER WITH THAT PORTION OF VACATED MERCHANTS ALLEY ABUTTING SAID PROPERTY ON THE EAST. (1746-2882).

LMAR OGDEN ASSOCIATES LLC 73

\$47.32

10210078 PART OF LOTS 1 AND 10, BLOCK 25, PLAT A, OGDEN CITY SURVEY; BEGINNING AT A POINT ON THE WEST LINE OF WASHINGTON BOULEVARD SAID POINT BEING 66.06 FEET NORTH 00.58' EAST ALONG SAID WEST LINE FROM THE SOUTHEAST CORNER OF SAID LOT 1; RUNNING THENCE NORTH 89.04' WEST 84.86 FEET ALONG AN EXISTING BUILDING WALL TO A BUILDING CORNER; THENCE NORTH 105.65' EAST 14.75 FEET ALONG AN EXISTING BUILDING WALL TO A BUILDING CORNER; THENCE NORTH 88.54' WEST 81.21 FEET TO THE EAST LINE OF MERCHANTS ALLEY EXTENDED; THENCE NORTH 00.58' EAST 144.00 FEET ALONG SAID EAST LINE EXTENDED AND EAST LINE; THENCE SOUTH

LMAR OGDEN ASSOCIATES LLC 73

\$13,402.87

Tax Serial No.	Legal Description	Owner	Assessment
----------------	-------------------	-------	------------

10210082	<p>TOGETHER WITH AN EASEMENT AND RIGHT-OF-WAY APPURTENANT TO SAID PROPERTY FOR INGRESS AND EGRESS FOR VEHICULAR AND PEDESTRIAN TRAFFIC OVER AND ACROSS THE FOLLOWING-DESCRIBED REAL PROPERTY CONTIGUOUS THERETO: PART OF LOT 1, BLOCK 25, PLAT A, OGDEN CITY SURVEY; BEGINNING AT A POINT ON THE EAST LINE OF KIESEL AVENUE, SAID POINT BEING 301.65 FEET NORTH 89D02 WEST AND 91.75 FEET NORTH 0D58 EAST FROM THE SOUTHER CORNER OF SAID LOT 1, RUNNING THENCE NORTH 0D58 EAST 24.01 FEET ALONG SAID EAST LINE, THENCE SOUTH 87D49W4 EAST 135. FEET TO THE EAST LINE OF MERCHANTS ALLEY; THENCE SOUTH 0D58 WEST 24.01 FEET ALONG SAID EAST LINE; THENCE NORTH 87D49W4 WEST 135.86 FEET ALONG THE NORTH LINE OF EXISTING BUILDING AND BUILDING LINE EXTENDED TO THE POINT OF BEGINNING.</p>	<p>LMAR OGDEN ASSOCIATES LLC 73</p>	<p>\$13,402.87</p>
----------	---	-------------------------------------	--------------------

10210082 PART OF LOTS 5 AND 6, BLOCK 25, PLAT A, OGDEN CITY SURVEY; BEGINNING AT A POINT WHICH IS NORTH 89D09 WEST 162.56 FEET ALONG 24TH STREET FROM THE NORTHEAST CORNER OF SAID LOT 6, AND RUNNING THENCE SOUTH 0D58 WEST 80.47 FEET; THENCE NORTH 89D09 WEST 3.30 FEET; THENCE SOUTH 0D58 WEST 19.53 FEET; THENCE SOUTH 89D09 EAST 30.11 FEET; THENCE SOUTH 0D58 WEST 20.00 FEET; THENCE SOUTH 89D09 EAST 2.75 FEET, MORE OR LESS TO A POINT 201 FEET EAST OF THE WEST LINE OF SAID LOT 6; THENCE SOUTH 0D58 WEST 45.05 FEET; THENCE NORTH 89D09 WEST 14.20 FEET; THENCE NORTH 0D58 EAST 36.70 FEET; THENCE NORTH 89D09 WEST 30.3 FEET; THENCE NORTH 0D58 EAST 13.39 FEET; THENCE FIVE COURSES AS FOLLOWS: NORTH 89D09 WEST 23.5 FEET, NORTH 0D58 EAST 15.00 FEET; NORTH 89D09 WEST 25.71 FEET, NORTH 0D58 EAST 100.00 FEET TO THE SOUTH LINE OF 24TH STREET; THENCE SOUTH 89D09 EAST ALONG SAID SOUTH LINE TO THE POINT OF BEGINNING.

GEISLER, DICK G & WF \$337.32

8 308 632076 BK 15 44 1709

Tax Serial No. Legal Description

Owner

Assessment

10210082 | THESE ARE THE SOLID LINES DESCRIBED PART OF MAY 11, 2000 SURVEY, MORE PARTICULARLY DESCRIBED AS FOLLOWS: BEGINNING ON THE WEST LINE OF KESEL AVENUE AT A POINT WHICH BEARS NORTH 89D09' WEST 30.00 FEET AND SOUTH 0D58' WEST 165.09 FEET FROM THE NORTHEAST CORNER OF SAID LOT 6, BLOCK 25, PLAT A, AND RUNNING THENCE SOUTH 0D58' WEST 8.48 FEET ALONG SAID WEST LINE; THENCE NORTH 89D09' WEST 114.85 FEET; THENCE NORTH 0D58' EAST 8.48 FEET; THENCE SOUTH 89D09' EAST 114.85 FEET TO THE POINT OF BEGINNING. ALSO: BEGINNING ON THE EAST LINE OF GRANT AVENUE AT A POINT WHICH BEARS SOUTH 0D58' WEST 100.00 FEET FROM THE NORTHWEST CORNER OF SAID LOT 6, BLOCK 25, PLAT A, AND RUNNING THENCE SOUTH 0D58' WEST 10.00 FEET ALONG SAID EAST LINE; THENCE SOUTH 89D09' EAST 129.49 FEET; THENCE NORTH 0D58' EAST 10.00 FEET; THENCE NORTH 89D09' WEST 129.49 FEET TO THE POINT OF BEGINNING.

GEISLER, DICK G & WF

337921

10210083

THE FOLLOWING DESCRIBED PART OF LOTS 5 AND 6, BLOCK 25, PLAT A, OGDEN CITY SURVEY, ABOVE ELEVATION 4317.57 OGDEN CITY ELEVATION SYSTEM (THE MONUMENT AT 25TH AND GRANT HAVING AN ELEVATION OF 4306.83), BEGINNING AT A POINT WHICH IS NORTH 89D09' WEST 107.86 FEET ALONG 24TH STREET FROM THE NORTHEAST CORNER OF SAID LOT 6, SAID POINT BEING THE NORTHEAST CORNER OF THE BERTHANA BUILDING, RUNNING THENCE SOUTH 0D58' WEST 120.00 FEET; THENCE NORTH 89D09' WEST 77.88 FEET; THENCE NORTH 0D58' EAST 20.00 FEET; THENCE NORTH 89D09' WEST 30.11 FEET; THENCE NORTH 0D58' EAST 19.53 FEET; THENCE SOUTH 89D09' EAST 3.30 FEET; THENCE NORTH 0D58' EAST 80.47 FEET; THENCE SOUTH 89D09' EAST 34.70 FEET TO THE POINT OF BEGINNING.

GEISLER, DICK G & WF

5107.11

HATCH, KENNETH L &

336.91

10210085 | PART OF LOT 8, BLOCK 25, PLAT A, OGDEN CITY SURVEY, BEGINNING AT A POINT ON THE EAST LINE OF KESEL AVENUE, SAID POINT BE

Tax Serial No. Legal Description Owner Assessment

THESE SOUTH 89D01' EAST 100.94 FEET, THENCE SOUTH 0D57'44" WEST 58.61 FEET, THENCE NORTH 89D09' WEST 100.95 FEET TO THE EAST LINE OF KIESEL AVENUE, THENCE NORTH 0D57' EAST 58.85 FEET ALONG SAID EAST LINE TO THE POINT OF BEGINNING.

HATCH, KENNETH L & S35.91

10210089 PART OF LOTS 5 AND 6, BLOCK 25, PLAT A, OGDEN CITY SURVEY, WEBER COUNTY, UTAH; BEGINNING 21.63 FEET WEST OF THE INTERSECTION OF THE SOUTH LINE OF 24TH STREET AND THE WEST LINE OF KIESEL AVENUE (FORMERLY HUDSON AVENUE), 51.63 FEET WEST OF THE NORTHEAST CORNER OF SAID LOT 6, AND RUNNING THE SOUTH 120.00 FEET, NORTH 89D09D0' WEST 23.98 FEET, THENCE SOUTH 00D38'00" WEST 5.21 FEET, THENCE SOUTH 88D38'00" EAST 45.69 FEET, THENCE SOUTH 41.82 FEET ALONG SAID KIESEL AVENUE THENCE WEST 99.1 FEET TO THE SOUTHEAST CORNER OF THE LAND OWNED BY THE DEE ECCLES COMPANY, THENCE NORTH 45.17 FEET, THENCE EAST 22.5 FEET, THENCE NORTH 20 FEET, THENCE EAST 22.6 FEET, THENCE NORTH 100 FEET TO THE SOUTH LINE OF 24TH STREET; THENCE EAST 32.37 FEET ALONG THE SOUTH LINE OF 24TH STREET TO THE PLACE OF BEGINNING.

EVERY, DAVID IZ ETAL \$22,225

SUBJECT TO AND TOGETHER WITH A RIGHT OF WAY AND EASEMENT FOR INGRESS AND EGRESS, LOADING AND UNLOADING OF VEHICLES OVER A STRIP OF GROUND WHICH IS DESCRIBED AS FOLLOWS: BEGINNING AT THE SOUTHEAST CORNER OF THE ABOVE DESCRIBED PROPERTY AND RUNNING THENCE WEST ALONG THE SOUTH LINE OF SAID PROPERTY EXTENDED 180 FEET, THENCE SOUTH 10.90 FEET, THENCE EAST PARALLEL TO THE SOUTH LINE OF THE ABOVE DESCRIBED PROPERTY 180 FEET, THENCE NORTH 10.90 FEET TO THE POINT OF BEGINNING.

10210089 THE FOLLOWING DESCRIBED PART OF LOTS 5 AND 6, BLOCK 25, PLAT A, OGDEN CITY SURVEY, WEBER COUNTY, UTAH; BEGINNING 21.63 FEET WEST OF THE INTERSECTION OF THE SOUTH LINE OF 24TH STREET AND THE WEST LINE OF KIESEL AVENUE (FORMERLY HUDSON AVENUE), 51.63 FEET WEST OF THE NORTHEAST CORNER OF SAID LOT 6, AND RUNNING THE SOUTH 120.00 FEET, NORTH 89D09D0' WEST 23.98 FEET, THENCE SOUTH 00D38'00" WEST 5.21 FEET, THENCE SOUTH 88D38'00" EAST 45.69 FEET, THENCE SOUTH 41.82 FEET ALONG SAID KIESEL AVENUE THENCE WEST 99.1 FEET TO THE SOUTHEAST CORNER OF THE LAND OWNED BY THE DEE ECCLES COMPANY, THENCE NORTH 45.17 FEET, THENCE EAST 22.5 FEET, THENCE NORTH 20 FEET, THENCE EAST 22.6 FEET, THENCE NORTH 100 FEET TO THE SOUTH LINE OF 24TH STREET; THENCE EAST 32.37 FEET ALONG THE SOUTH LINE OF 24TH STREET TO THE PLACE OF BEGINNING. \$105.82

NORD, RICHARD F ETAL

Tax Serial No. Legal Description Owner Assessment

1021089 OCS BELOW ELEVATION 4318.71 AND ABOVE ELEVATION 4306.85) MONUMENT AT 25TH AND GRANT HAVING AN ELEVATION OF 4306.85) BEGINNING AT A POINT WHICH IS NORTH 89D09' WEST 107.86 FEET ALONG 24TH STREET FROM THE NORTHEAST CORNER OF SAID LOT 6, MORE OR LESS, TO THE COMMON WALL SEPARATING OGDEN BLUE AND OGDEN DESK. RUNNING THENCE SOUTH 0D58' WEST 100 FEET; THENCE NORTH 89D09' WEST 30.11 FEET; THENCE NORTH 0D58' EAST 19.53 FEET; THENCE SOUTH 89D09' EAST 3.3 FEET; THENCE NORTH 0D58' EAST 80.57 FEET TO 24TH STREET THENCE SOUTH 89D09' EAST 26.82 FEET TO THE POINT OF BEGINNING.

1021090 THE FOLLOWING DESCRIBED PART OF LOT 5 AND 6, BLOCK 25, PLAT OCS BELOW ELEVATION 4303.77, OGDEN CITY ELEVATION SYSTEM, (MONUMENT AT 25TH AND GRANT HAVING AN ELEVATION OF 4306.85) BEGINNING AT A POINT WHICH IS NORTH 89D09' WEST 107.86 FEET ALONG 24TH STREET FROM THE NORTHEAST CORNER OF SAID LOT 6, SAID POINT BEING THE NORTHEAST CORNER OF THE BERTHANA BUILDING AND RUNNING THENCE NORTH 89D09' WEST 27.88 FEET, MORE OR LESS TO THE COMMON WALL SEPARATING OGDEN BLUE AND OGDEN DESK; THENCE SOUTH 0D58' WEST 120.00 FEET; THENCE SOUTH 89D09' EAST 27.88 FEET; THENCE NORTH 0D58' EAST 120.00 FEET TO THE POINT OF BEGINNING.

NORD, RICHARD F ETAL
 LABAT DEVELOPMENT GROUP TH
 510532
 543.67

1021009 THE FOLLOWING DESCRIBED PART OF LOTS 5 AND 6, BLOCK 25, PLAT OCS, BELOW ELEVATION 4303.77, OGDEN ELEVATION SYSTEM, (THE MONUMENT AT 25TH AND GRANT HAVING AN ELEVATION OF 4306.85) BEGINNING AT A POINT WHICH IS NORTH 89D09' WEST 135.74 FEET ALONG 24TH STREET FROM THE NORTHEAST CORNER OF SAID LOT 6, MORE OR LESS, TO THE COMMON WALL SEPARATING OGDEN BLUE AND OGDEN DESK; RUNNING THENCE SOUTH 0D58' WEST 100 FEET; THENCE NORTH 89D09' WEST 30.11 FEET; THENCE NORTH 0D58' EAST 19.53 FEET; THENCE SOUTH 89D09' EAST 3.3 FEET; THENCE NORTH 0D58' EAST 80.57 FEET TO 24TH STREET; THENCE SOUTH 89D09' EAST

NORD, RICHARD F ETAL
 539.77

1709915 BK2076 PG311

563.

Tax Serial No. Legal Description

Owner

Assessment

1021092 PART OF LOT 6, BLOCK 25, OGDEN CITY SURVEY, DESCRIBED AS FOLLOWS: BEGINNING AT THE INTERSECTION OF THE NORTH LINE OF SAID LOT 6, AND THE WEST LINE OF KESSEL AVENUE, ALSO BEING THE NORTHEAST CORNER OF THE KESSEL BUILDING, SAID POINT BEING NORTH 89D09'00" WEST ALONG THE NORTH LINE OF SAID BLOCK 83.04 FEET FROM THE NORTHEAST CORNER LOT 4, BLOCK 25, OGDEN CITY SURVEY; THENCE ALONG THE PERIMETER OF SAID BUILDING THE FOLLOWING TWO (2) COURSES: (1) SOUTH 00D58'04" WEST 125.35 FEET AND (2) NORTH 88D38'00" WEST 45.61 FEET; THENCE NORTH 00D58'00" EAST 52.1 FEET; THENCE SOUTH 89D09'00" EAST 23.98 FEET; THENCE NORTH 00D58'00" EAST 120.00 FEET TO THE NORTH LINE OF SAID LOT 6; THENCE SOUTH 88D09'00" EAST ALONG SAID NORTH LINE 21.63 FEET TO THE POINT OF BEGINNING.

POWER, THOMAS J

\$546.21

10220010 PART OF LOT 4, BLOCK 26, PLAT A, OGDEN CITY SURVEY, WEBER COUNTY, UTAH; BEGINNING AT THE NORTHEAST CORNER OF SAID LOT 4, AND RUNNING THENCE SOUTH 2.0 FEET; THENCE WEST 36.7 FEET; THENCE SOUTH 23.5 FEET; THENCE WEST 10.0 FEET; THENCE SOUTH 19.5 FEET; THENCE WEST 69.5 FEET TO CANAL ALLEY, THEN NORTH 45.0 FEET ALONG CANAL ALLEY, THENCE EAST 116.2 FEET TO BEGINNING.

FIRST SECURITY BANK OF UTAH N

\$15.62

44839013 PART OF LOT 5, BLOCK 26, PLAT A, OGDEN CITY SURVEY, WEBER COUNTY, UTAH; MORE PARTICULARLY DESCRIBED AS FOLLOWS: BEGINNING AT A POINT 135.00 FEET NORTH 0D58' EAST FROM THE SOUTHWEST CORNER OF SAID LOT 5, AND RUNNING THENCE NORTH 0D58' EAST 28.67 FEET ALONG THE EAST LINE OF WASHINGTON BLVD, THENCE SOUTH 89D02' EAST 8 RODS (132.00 FEET) ALONG A COMMON BEARING WALL TO THE WEST LINE OF ALLEY, THENCE SOUTH 0D58' WEST 28.67 FEET ALONG SAID WEST LINE, THENCE NORTH 89D02' WEST 8 RODS (132.00 FEET) TO THE PLACE OF BEGINNING.

FARR, VERN

\$583.98

PL 01-022-0013

17099 15 BK2076 P63 12

Tax Serial No. Legal Description Owner Assessment

10220021 PART OF LOT 6, BLOCK 26, PLAT A, OGDEN CITY SURVEY, BEGINNING AT A POINT ON THE WEST LINE OF SAID LOT, 30.49 FEET NORTH OF THE SOUTHWEST CORNER OF SAID LOT, WHICH POINT OF BEGINNING ON THE MIDDLE LINE OF A BUILDING WALL EXTENDING EAST FROM THE WEST LINE OF SAID LOT, THENCE NORTH 16.50 FEET TO THE MIDDLE LINE OF SAID MIDDLE LINE AS PROJECTED TO THE EAST LINE OF SAID LOT 6, THENCE SOUTH ALONG SAID LINE 17 FEET TO THE INTERSECTION THEREOF WITH A LINE DRAWN EASTERLY FROM THE POINT OF BEGINNING ALONG THE MIDDLE LINE OF THE BUILDING WALL FIRST ABOVE MENTIONED AND AS PROJECTED EAST TO THE EAST LINE OF LOT 6, THENCE WEST ALONG SAID LAST MENTIONED LINE TO THE PLACE OF BEGINNING.

TOGETHER WITH AND SUBJECT TO ALL PARTY WALL AGREEMENTS IN ANYWISE PERTAINING TO THE ABOVE DESCRIBED PROPERTY.

ARITA CROSS L C 34 ETAL \$12535

10220022 PART OF LOT 6, BLOCK 26, PLAT A, OGDEN CITY SURVEY, WEBER COUNTY, UTAH, COMMENCING AT A POINT 16 RODS AND 32 FEET, MORE OR LESS, SOUTH FROM THE NORTHWEST CORNER OF SAID BLOCK 26, AT THE CENTER OF THE SOUTH WALL OF THE PATTERSON BLOCK, AND RUNNING THENCE SOUTH 22.25 FEET, MORE OR LESS, TO THE CENTER OF THE SOUTH BRICK WALL OF THE JAMES L DEE BUILDING, THENCE EAST 132 FEET, THENCE NORTH 22.25 FEET, MORE OR LESS, TO A POINT DUE EAST OF THE PLACE OF BEGINNING, THE WEST 132 FEET TO THE PLACE OF BEGINNING.

JACOBS, JAMES & \$15333

10220023 PART OF LOT 6 AND 7, BLOCK 26, PLAT A, OGDEN CITY SURVEY, ORTEGA, PATRICIO & WF \$351.57

561

Tax Serial No.	Legal Description	Owner	Assessment
----------------	-------------------	-------	------------

10220023	<p>CONVEYED TO ADAM PATTERSON COMPANY, BY DEED RECORDED IN BOOK 80 OF DEEDS, PAGE 88 THEREOF WEBER COUNTY RECORDS; THENCE EAST 146.38 FEET, MORE OR LESS, TO THE WEST LINE OF CANAL ALLEY, AS SURVEYED AND PLATTED BY OGDEN CITY, THENCE SOUTH 170.12 WEST ALONG THE SAID WEST LINE OF SAID CANAL ALLEY, TO THE EAST LINE OF SAID LOT 6, THENCE SOUTH TO A POINT WHICH IS DIRECTLY EAST OF THE POINT OF BEGINNING; THENCE WEST TO PLACE OF BEGINNING.</p>	OSTERK, PATTERSON ETAL	\$37,571
10220024	<p>PART OF LOTS 6 AND 7, BLOCK 26, PLAT A, OGDEN CITY SURVEY; BEGINNING AT A POINT 161 FEET 11 INCHES SOUTH OF THE NORTHWEST CORNER OF SAID LOT 6, RUNNING THENCE SOUTH 53.15 FEET TO A POINT 118.57 FEET NORTH FROM THE SOUTHWEST CORNER OF SAID LOT 6, THENCE EAST 146.38 FEET, MORE OR LESS TO THE WEST LINE OF CANAL ALLEY, THENCE NORTHEASTERLY ALONG THE WEST LINE OF CANAL ALLEY TO A POINT 151.73 FEET EAST OF THE BEGINNING, THENCE WEST 151.73 FEET MORE OR LESS TO THE PLACE OF BEGINNING.</p>	BAMBERGER COMPANY ETAL	\$115,339
10220025	<p>PART OF LOTS 6 AND 7, IN BLOCK 26, PLAT A OF OGDEN CITY SURVEY BEGINNING AT A POINT 100 FEET SOUTH OF THE NORTHWEST CORNER SAID LOT 6 AND RUNNING THENCE SOUTH 61.9 FEET; THENCE EAST 149 FEET; THENCE NORTH 61.9 FEET; THENCE WEST 149 FEET TO PLACE OF BEGINNING. TOGETHER WITH ALL THE RIGHT, TITLE AND INTEREST OR SAID GRANTOR TO THE ALLEY RUNNING FROM 24TH STREET TO 25TH STREET ACROSS THE EAST END OF THE SAID PREMISES.</p>	BAMBERGER COMPANY ETAL	\$136,534

1709915 BK2076 PG316

568

Tax Serial No. Legal Description Owner Assessment

NORTHWEST CORNER OF LOT 6, THENCE EAST 130 FEET, THENCE NORTH 50 FEET, THENCE EAST 25 FEET, THENCE SOUTH 100 FEET, THENCE WEST 155 FEET, THENCE NORTH 50 FEET TO BEGINNING

Owner: FIRST SECURITY BANK OF UTAH
Assessment: \$4,344.14

1022027 PART OF LOT 6, BLOCK 26, PLAT A, OGDEN CITY SURVEY, WEBER COUNTY, UTAH; BEGINNING AT THE NORTHWEST CORNER OF SAID LOT 6, AND RUNNING THENCE SOUTH ALONG THE WEST LINE OF SAID LOT, 50 FEET, THENCE EAST 130 FEET, THENCE NORTH 50 FEET TO THE NORTH LINE OF SAID LOT 6, THENCE WEST 130 FEET TO THE PLACE OF BEGINNING.

Owner: FIRST SECURITY BANK OF
Assessment: \$4,344.14

1022028 PART OF LOT 7, BLOCK 26, PLAT A, OGDEN CITY SURVEY, WEBER COUNTY, UTAH; BEGINNING AT A POINT ON THE SOUTH LINE OF 24TH STREET 233.34 FEET EAST (233.2 FEET EAST, RECORD) OF THE NORTHWEST CORNER OF SAID BLOCK 26, AND RUNNING THENCE SOUTH 00D00'0" WEST 120.01 FEET (SOUTH 120 FEET, RECORD); THENCE EAST 25.01 FEET (25 FEET, RECORD); THENCE NORTH 00D00'0" EAST 20.00 FEET (NORTH 20 FEET, RECORD); THENCE SOUTH 6.19 FEET TO THE EAST LINE OF SAID LOT 7; THENCE SOUTH 00D00'0" WEST 105.77 FEET ALONG SAID EAST LINE (SOUTH, RECORD) TO A POINT WHICH IS 128 FEET NORTH OF THE SOUTHEAST CORNER OF SAID LOT 7; THENCE NORTH 89D03'07" WEST 99.66 FEET (WEST 99.6 FEET, RECORD) TO THE EASTERLY LINE OF CANAL ALLEY (THENCE NORTH 01D42'57" EAST 205.87 FEET (NORTHEASTERLY, RECORD) ALONG THE EAST LINE OF CANAL ALLEY TO THE NORTH LINE OF LOT 7, SAID NORTH LINE BEING ALSO THE SOUTH LINE OF 24TH STREET; THENCE EAST 61.71 FEET TO THE PLACE OF BEGINNING.

Owner: FIRST SECURITY BANK OF UTAH N
Assessment: \$348.17

1022029 PART OF LOT 7, BLOCK 26, PLAT A, OGDEN CITY SURVEY DESCRIBE AS FOLLOWS: BEGINNING AT A POINT 201.9 FEET SOUTH AND 165 FEET EAST OF THE NORTHWEST CORNER OF SAID BLOCK 26, AND RUNNING THENCE EAST 99 FEET MORE OR LESS TO THE EAST LINE O

Owner: BAMBERGER COMPANY ETAL
Assessment: \$58.82

E4 17099 15 BK2076 P63 17

Tax Serial No.	Legal Description	Owner	Assessment
----------------	-------------------	-------	------------

10220030 PART OF LOT 7, BLOCK 26, PLAT A, OGDEN CITY SURVEY, DESCRIB
 AS FOLLOWS: THE SOUTH 66 FEET OF SAID LOT 7,
 EXCEPT THAT PORTION OF SAID LOT LYING AND BEING IN CAN
 ALLEY, WHICH IS ALSO DESCRIBED BY SURVEY AS FOLLOWS: BEGINN
 AT THE SOUTHEAST CORNER OF SAID LOT 7, RUNNING THENCE WESTE
 ALONG THE SOUTH LINE OF SAID LOT 7 TO THE EAST LINE OF CANA
 ALLEY; THENCE NORTH 00D00W05° EAST 66 FEET, MORE OR LESS, T
 A POINT 66 FEET NORTH FROM THE SOUTH LINE OF SAID LOT 7;
 THENCE SOUTH 89D59W7° EAST 116.27 FEET TO THE EAST LINE
 OF SAID LOT 7; THENCE SOUTH 00D00W10° WEST 66.01 FEET TO TH
 POINT OF BEGINNING.

SHARPER SERVICE COMPANY ET AL
 \$128.25

10220031 PART OF LOTS 7 AND 8, BLOCK 26, PLAT A, OGDEN CITY SURVEY,
 WEBER COUNTY, UTAH; AS FOLLOWS: BEGINNING AT A POINT 233.2
 FEET EAST FROM THE NORTHWEST CORNER OF BLOCK 26, AND RUNNING
 THENCE EAST 125 FEET, THENCE SOUTH 100 FEET, THENCE WEST 10
 FEET, THENCE SOUTH 20 FEET, THENCE WEST 25 FEET, THENCE
 NORTH 120 FEET TO THE PLACE OF BEGINNING.

FIRST SECURITY BANK OF UTAH N
 \$128.25

10220032 PART OF LOTS 8 AND 9 BLOCK 26, PLAT A, OGDEN CITY SURVEY;
 BEGINNING AT A POINT 222.78 FEET WEST OF THE NORTHEAST CORN
 OF BLOCK 26; AND RUNNING THENCE SOUTH 118.00 FEET; THENCE
 SOUTH 62D21'40" WEST 25.06 FEET, WHICH POINT IS ALSO WEST
 244.78 FEET AND SOUTH 130.00 FEET OF THE NORTHEAST CORNER O
 BLOCK 26; THENCE SOUTH 36.00 FEET; THENCE WEST 128.41 FEET;
 THENCE NORTH 18.00 FEET; THENCE WEST 23.40 FEET; THENCE

MILLER, THOMAS J &
 \$758.55

1709915 BK2076 PG318

Tax Serial No. Legal Description Owner Assessment

10220035 PART OF LOTS 1, 2, 8, 9 AND ALL OF 10, BLOCK 26, PLAT A, OGDEN CITY SURVEY; BEGINNING AT THE NORTHEAST CORNER OF BLOCK 26, PLAT A, OGDEN CITY SURVEY THEREOF AT THE INTERSECTION OF THE SOUTHERLY SIDE OF 24TH STREET WITH THE WESTERLY SIDE OF ADAMS AVE, THENCE SOUTHERLY ALONG THE WESTERLY SIDE OF ADAMS AVE SOUTH 00S8' WEST 469.00 FEET, THENCE WESTERLY, NORTHERLY AND WESTERLY THE FOLLOWING COURSES AND DISTANCES: NORTH 89D 02' WEST 155.00 FEET NORTH 00S8' EAST 124.00 FEET, NORTH 89D 02' WEST 18.00 FEET, THENCE NORTH 00S8' EAST 16.50 FEET, NORTH 89D 02' WEST 223.58 FEET TO A CORNER, THENCE NORTHERLY, EASTERLY, NORTHERLY AND EASTERLY THE FOLLOWING COURSES AND DISTANCES: NORTH 00S8' EAST 180.50 FEET, SOUTH 89D 02' EAST 23.40 FEET, SOUTH 00S8' WEST 18.00 FEET, SOUTH 89D 02' EAST 128.41 FEET, NORTH 00S8' EAST 36.00 FEET, NORTH 62D 21' 40" E 25.06 FEET, NORTH 00S8' EAST 118.00 FEET TO THE SOUTHERLY SIDE OF 24TH STREET, THENCE EASTERLY ALONG THE SOUTHERLY SIDE OF 24TH STREET, SOUTH 89D 02' EAST 222.78 FEET TO THE POINT AND PLACE OF BEGINNING. TOGETHER WITH AND EASEMENT FOR THE RIGHT OF INGRESS AND EGRESS FROM PARCEL 1 TO 25TH STREET LOCATED IN A PART OF LOT 2, BLOCK 26, PLAT A, OGDEN CITY SURVEY; BEGINNING ON THE EASTERLY SIDE THEREOF AT A POINT THE FOLLOWING COURSES AND DISTANCES: SOUTHERLY AND WESTERLY FROM THE NORTHEAST CORNER OF BLOCK 26, AT INTERSECTION OF THE SOUTHERLY SIDE OF 24TH STREET WITH THE WESTERLY SIDE OF ADAMS AVE, SOUTH 00S8' WEST 469.00 FEET AND NORTH 89D 02' WEST 149.50 FEET, THENCE SOUTHERLY, WESTERLY AND NORTHERLY THE FOLLOWING COURSES AND DISTANCES: SOUTH 00S8' WEST 198.50 FEET TO THE NORTHERLY SIDE

10220035

PART OF LOTS 1, 2, 8, 9 AND ALL OF 10, BLOCK 26, PLAT A, OGDEN CITY SURVEY; BEGINNING AT THE NORTHEAST CORNER OF BLOCK 26, PLAT A, OGDEN CITY SURVEY THEREOF AT THE INTERSECTION OF THE SOUTHERLY SIDE OF 24TH STREET WITH THE WESTERLY SIDE OF ADAMS AVE, THENCE SOUTHERLY ALONG THE WESTERLY SIDE OF ADAMS AVE SOUTH 00S8' WEST 469.00 FEET, THENCE WESTERLY, NORTHERLY AND WESTERLY THE FOLLOWING COURSES AND DISTANCES: NORTH 89D 02' WEST 155.00 FEET NORTH 00S8' EAST 124.00 FEET, NORTH 89D 02' WEST 18.00 FEET, THENCE NORTH 00S8' EAST 16.50 FEET, NORTH 89D 02' WEST 223.58 FEET TO A CORNER, THENCE NORTHERLY, EASTERLY, NORTHERLY AND EASTERLY THE FOLLOWING COURSES AND DISTANCES: NORTH 00S8' EAST 180.50 FEET, SOUTH 89D 02' EAST 23.40 FEET, SOUTH 00S8' WEST 18.00 FEET, SOUTH 89D 02' EAST 128.41 FEET, NORTH 00S8' EAST 36.00 FEET, NORTH 62D 21' 40" E 25.06 FEET, NORTH 00S8' EAST 118.00 FEET TO THE SOUTHERLY SIDE OF 24TH STREET, THENCE EASTERLY ALONG THE SOUTHERLY SIDE OF 24TH STREET, SOUTH 89D 02' EAST 222.78 FEET TO THE POINT AND PLACE OF BEGINNING. TOGETHER WITH AND EASEMENT FOR THE RIGHT OF INGRESS AND EGRESS FROM PARCEL 1 TO 25TH STREET LOCATED IN A PART OF LOT 2, BLOCK 26, PLAT A, OGDEN CITY SURVEY; BEGINNING ON THE EASTERLY SIDE THEREOF AT A POINT THE FOLLOWING COURSES AND DISTANCES: SOUTHERLY AND WESTERLY FROM THE NORTHEAST CORNER OF BLOCK 26, AT INTERSECTION OF THE SOUTHERLY SIDE OF 24TH STREET WITH THE WESTERLY SIDE OF ADAMS AVE, SOUTH 00S8' WEST 469.00 FEET AND NORTH 89D 02' WEST 149.50 FEET, THENCE SOUTHERLY, WESTERLY AND NORTHERLY THE FOLLOWING COURSES AND DISTANCES: SOUTH 00S8' WEST 198.50 FEET TO THE NORTHERLY SIDE

ADAMS AVENUE PROPERTIES

\$2,694.69

MILLER, THOMAS J & Assessment 5758.55

1709915 BK2076 PG3 19

5

Tax Serial No. Legal Description

Owner

Assessment

10220036
PART OF LOTS 8 & 9, BLOCK 26, PLAT "A", OGDEN CITY SURVEY, BEGINNING AT THE INTERSECTION OF THE WESTERLY SIDE OF ADA AVE. NORTH 89D02' WEST 222.78 FEET, SOUTH 0D58' WEST 118.0 FEET, SOUTH 62D1'40" WEST 25.06 FEET, THENCE SOUTHERLY WESTERLY, SOUTHERLY WESTERLY, NORTHERLY AND EASTERLY THE FOLLOWING COURSES AND DISTANCES: SOUTH 0D58' WEST 18.0 FEET FOLLOWING COURSES AND DISTANCES: SOUTH 0D58' WEST 18.0 FEET, NORTH 89D02' WEST 44.66 FEET, SOUTH 0D58' WEST 18.00 FEET, NORTH 89D02' WEST 20.00 FEET, NORTH 0D58' EAST 18.00 FEET, NORTH 89D02' WEST 43.75 FEET, SOUTH 0D58' WEST 18.0 FEET, NORTH 89D02' WEST 20.0 FEET, NORTH 0D58' EAST 36.0 FEET, SOUTH 89D02' EAST 128.41 FEET TO THE POINT AND PLACE OF BEGINNING.

ADAMS AVENUE PROPERTIES

\$2,694.69

NORTH 89D02' WEST 4.50 FEET, NORTH 0D58' EAST 24.00 FEET, NORTH 45D49'10" WEST 33.77 FEET, THENCE EASTERLY, SOUTHERLY AND EASTERLY THE FOLLOWING COURSES AND DISTANCES ALONG PROPERTY LINE OF "RAMADA INN" SOUTH 89D02' EAST 33.07 FEET, SOUTH 0D58' WEST 124.00 FEET, SOUTH 89D02' EAST 5.50 FEET TO THE POINT AND PLACE OF BEGINNING.
A RIGHT OF INGRESS AND EGRESS FROM PARCEL 1 TO THE JOI PARKING AREA LOCATED IN A PART OF LOTS 8 & 9, BLOCK 26, PLA "A", OGDEN CITY SURVEY, BEGINNING AT NORTHEAST CORNER THERE THE FOLLOWING COURSES AND DISTANCES, WESTERLY AND SOUTHERLY FROM THE NORTHEAST CORNER OF BLOCK 26 AT INTERSECTION OF TH SOUTHERLY SIDE OF 24TH STREET WITH THE WESTERLY SIDE OF ADA AVE. NORTH 89D02' WEST 222.78 FEET, SOUTH 0D58' WEST 118.0 FEET, SOUTH 62D1'40" WEST 25.06 FEET, THENCE SOUTHERLY WESTERLY, SOUTHERLY WESTERLY, NORTHERLY AND EASTERLY THE FOLLOWING COURSES AND DISTANCES: SOUTH 0D58' WEST 18.0 FEET FOLLOWING COURSES AND DISTANCES: SOUTH 0D58' WEST 18.0 FEET, NORTH 89D02' WEST 44.66 FEET, SOUTH 0D58' WEST 18.00 FEET, NORTH 89D02' WEST 20.00 FEET, NORTH 0D58' EAST 18.00 FEET, NORTH 89D02' WEST 43.75 FEET, SOUTH 0D58' WEST 18.0 FEET, NORTH 89D02' WEST 20.0 FEET, NORTH 0D58' EAST 36.0 FEET, SOUTH 89D02' EAST 128.41 FEET TO THE POINT AND PLACE OF BEGINNING.

ADAMS AVENUES PROPERTIES

\$10 15

10220036 PART OF LOT 2, BLOCK 26, PLAT "A", OGDEN CITY SURVEY, BEGINNING AT A POINT 173.00 FEET NORTH 89D02' WEST AND 11.2 FEET SOUTH 0D58' WEST FROM THE NORTHEAST CORNER OF LOT 1 IN SAID BLOCK 26, AND RUNNING THENCE SOUTH 89D02' EAST 18.00 FEET, THENCE SOUTH 0D58' WEST 124.50 FEET, THENCE NORTH 89D02' WEST 18.00 FEET, THENCE NORTH 0D58' EAST 124.50 FEET TO THE POINT OF BEGINNING.

17099 15 BK2076 P6320

Tax Serial No. Legal Description Owner Assessment

LOT 5, BLOCK 26, PLAT A, OGDEN CITY SURVEY, THENCE NORTH 0D58' EAST 43.33 FEET, THENCE SOUTH 89D02' EAST 21.86 FEET, THENCE SOUTH 22D13'35" EAST 13.46 FEET, THENCE SOUTH 0D58' WEST 31.33 FEET, THENCE NORTH 89D02' WEST 27.00 FEET TO THE POINT OF BEGINNING.

10220042 BEGINNING AT A POINT WHICH IS NORTH 0D58' EAST 207.00 FEET SOUTH 89D02' EAST 132.20 FEET FROM THE SOUTHWEST CORNER OF 5, BLOCK 26, PLAT A, OGDEN CITY SURVEY, THENCE NORTH 0D58' EAST 20.25 FEET; THENCE SOUTH 89D02' EAST 13.18 FEET; THENCE SOUTH 22D13'35" EAST 22.03 FEET; THENCE NORTH 89D02' WEST 21.86 FEET TO THE POINT OF BEGINNING. WASHINGTON MUTUAL \$11.61

BEGINNING AT A POINT WHICH IS NORTH 0D58' EAST 135.00 FEET, AND SOUTH 89D02' EAST 132.20 FEET FROM THE SOUTHWEST CORNER LOT 5, BLOCK 26, PLAT A, OGDEN CITY SURVEY; THENCE NORTH 0D58' EAST 28.67 FEET; THENCE SOUTH 89D02' EAST 27.00 FEET; THENCE SOUTH 0D58' WEST 28.67 FEET; THENCE NORTH 89D02' WEST 27.00 FEET TO THE POINT OF BEGINNING.

10230005 PART OF LOT 6, BLOCK 27, PLAT A, OGDEN CITY SURVEY, WEBER COUNTY, UTAH; BEGINNING AT THE NORTHWEST CORNER OF SAID LOT 6, AND RUNNING THENCE SOUTH 123 FEET; THENCE EAST 99 FEET; THENCE NORTH 123 FEET; THENCE WEST 99 FEET TO THE PLACE OF BEGINNING. CHOURNAS, GUS \$284.94

100-220-10

ALSO: PART OF LOTS 5 AND 6, BLOCK 27, PLAT A, OGDEN CITY SURVEY; BEGINNING AT THE NORTHWEST CORNER OF SAID LOT 5, AND RUNNING THENCE NORTH 10 FEET; THENCE EAST 129 FEET; THENCE SOUTH 58 FEET; THENCE WEST 129 FEET; THENCE NORTH 48 FEET TO THE PLACE OF BEGINNING.

10260005 PART OF LOT 5, BLOCK 30, PLAT A, OGDEN CITY SURVEY, WEBER COUNTY, UTAH; BEGINNING AT THE NORTHWEST CORNER OF SAID LOT 5, AND RUNNING THENCE NORTH 10 FEET; THENCE EAST 129 FEET; THENCE SOUTH 58 FEET; THENCE WEST 129 FEET; THENCE NORTH 48 FEET TO THE PLACE OF BEGINNING. BERLIN, WILLIAM A & WF \$97.93

1709915 BK2076 P6321

13

Tax Serial No. Legal Description

Owner

Assessment

10260024 COUNTY, UTAH; BEGINNING AT A POINT 31 FEET SOUTH FROM THE
NORTHWEST CORNER OF SAID LOT 6, AND RUNNING THENCE EAST 8
RODS, THENCE SOUTH 50 FEET, THENCE WEST 8 RODS, THENCE
NORTH 50 FEET TO THE PLACE OF BEGINNING.

BERRY, WILLIAM A & WIFE

\$47.05

10260026 PART OF LOT 5, BLOCK 30, PLAT A, OGDEN CITY SURVEY, WEBER
COUNTY, UTAH; BEGINNING AT A POINT 11 FEET SOUTH OF THE
NORTHWEST CORNER OF SAID LOT, AND RUNNING THENCE EAST 8
RODS, THENCE SOUTH 50 FEET, THENCE WEST 8 RODS, THENCE
NORTH 50 FEET TO THE PLACE OF BEGINNING.

BERLIN, WILLIAM A & WIFE

\$375.76

10260030 PART OF LOT 6, BLOCK 30, PLAT A, OGDEN CITY SURVEY, WEBER
COUNTY, UTAH; BEGINNING AT A POINT 206.2 FEET SOUTH OF THE
NORTHWEST CORNER OF SAID LOT 6, SAID POINT BEING ON THE
WEST LINE OF SAID LOT, RUNNING THENCE NORTH ALONG WEST LINE
SAID LOT, 50 FEET, THENCE EAST 132 FEET, MORE OR LESS, TO THE
EAST LINE OF SAID LOT 6, THENCE SOUTH 50 FEET, THENCE WEST
FEET, MORE OR LESS, TO THE PLACE OF BEGINNING.

BISHOP, GLORIA W

\$170.55

10260031 COMMENCING AT A POINT 119.35 FEET SOUTH FROM THE NORTHWEST
CORNER OF LOT 6, BLOCK 30, PLAT A, OGDEN CITY SURVEY, WEBER
COUNTY, UTAH; AND RUNNING THENCE SOUTH 36.85 FEET, THENCE E
132.00 FEET, MORE OR LESS, TO THE EAST LINE OF SAID LOT 6;
THENCE NORTH 36.85 FEET, THENCE WEST 132 FEET, MORE OR LESS
TO THE PLACE OF BEGINNING. (BOOK 1656 PAGE 1248)

OGDEN PUBLISHING CORPORATIO

\$40.73

10260032 PART OF LOT 6, BLOCK 30, PLAT A, OGDEN CITY SURVEY, WEBER
COUNTY, UTAH; BEGINNING AT A POINT 82.5 FEET SOUTH FROM THE
NORTHWEST CORNER OF SAID LOT 6, AND RUNNING THENCE SOUTH 36
FEET, THENCE EAST 132 FEET, MORE OR LESS, TO THE EAST LINE
SAID LOT 6, THENCE NORTH 36.85 FEET, THENCE WEST 132 FEET,
MORE OR LESS, TO THE PLACE OF BEGINNING.

OGDEN PUBLISHING CORPORATIO

\$43.43

10260033 PART OF LOT 6, BLOCK 30, PLAT A, OGDEN CITY SURVEY, WEBER
COUNTY, UTAH; BEGINNING AT THE NORTHWEST CORNER OF SAID

OGDEN PUBLISHING CORPORATIO

\$119.78

Tax Serial No.	Legal Description	Owner	Assessment
10270003	LOT 4 WEBER RUNNING THENCE SOUTH 4.5 RODS THENCE WEST 165 FEET TO THE PLACE OF BEGINNING.	OGDEN PUBLISHING CORPORATION	\$116.70
10270001	PART OF LOT 1 AND 10, BLOCK 31, PLAT A, OGDEN CITY SURVEY, WEBER COUNTY, UTAH: BEGINNING AT THE SOUTHEAST CORNER OF SAID LOT 1; RUNNING THENCE WEST 123.46 FEET; THENCE NORTH 124.80 FEET; THENCE WEST 41.65 FEET THENCE NORTH 88.70 FEET TO A POINT 3 RODS SOUTH OF THE NORTH LINE OF SAID LOT 10; THENCE EAST 165 FEET; THENCE SOUTH 214.5 FEET TO THE PLACE OF BEGINNING.	LARKIN AND SON'S MORTUARY	\$1211.95
10270002	PART OF LOTS 1 AND 10, BLOCK 31, PLAT A, OGDEN CITY SURVEY, WEBER COUNTY, UTAH: COMMENCING AT A POINT 165 FEET WEST FROM THE SOUTHEAST CORNER OF SAID LOT 1; RUNNING THENCE NORTH 16 FEET; THENCE WEST 80 FEET; THENCE NORTH 11 FEET; THENCE WEST 10 FEET; THENCE SOUTH 174.50 FEET TO THE NORTH LINE OF 24TH STREET; THENCE EAST 90 FEET TO THE PLACE OF BEGINNING.	OGDEN PUBLISHING CORPORATION	\$116.70
10270004	PART OF LOTS 3 AND 10, BLOCK 31, PLAT A, OGDEN CITY SURVEY, WEBER COUNTY, UTAH: BEGINNING AT A POINT 165 FEET WEST FROM THE NORTHEAST CORNER OF SAID LOT 10; RUNNING THENCE WEST 16 FEET; THENCE SOUTH 49.872 FEET; THENCE EAST 1.60 FOOT; THEN SOUTH 40.5 FEET; THENCE EAST 81.98 FEET; THENCE SOUTH 11 FEET; THENCE EAST 80 FEET; THENCE NORTH 100.5 FEET TO THE POINT OF BEGINNING. (BOOK 1656 PAGE 1288)	OGDEN CITY	\$97.13
10270005	PART OF LOTS 1 AND 10, BLOCK 31, PLAT A, OGDEN CITY SURVEY, WEBER COUNTY, UTAH: BEGINNING AT THE SOUTHWEST CORNER OF LOT 1; RUNNING THENCE EAST ALONG THE SOUTH LINE OF SAID LOT	OGDEN PUBLISHING CORPORATION	\$104.08

1515

Tax Serial No.	Legal Description	Owner	Assessment
----------------	-------------------	-------	------------

1027007	PART OF LOTS 2 AND 3, BLOCK 31, PLAT A, OGDEN CITY SURVEY, WEBER COUNTY, UTAH; BEGINNING AT THE SOUTHEAST CORNER OF SAID LOT 2; RUNNING THENCE NORTH 175.178 FEET; THENCE WEST 1.6 FEET; THENCE SOUTH 175.178 FEET; THENCE EAST 1.6 FEET TO THE PLACE OF BEGINNING. (BOOK 1666 PAGE 1269)	OGDEN PUBLISHING CORPORATION	\$0.76
---------	---	------------------------------	--------

1027003	PART OF LOT 4, BLOCK 31, PLAT A, OGDEN CITY SURVEY, WEBER COUNTY, UTAH; BEGINNING AT A POINT 40 FEET NORTH OF THE SOUTHWEST CORNER OF SAID LOT 4; RUNNING THENCE NORTH 22 FEET; THENCE EAST 150 FEET; THENCE SOUTH 22 FEET; THENCE WEST 150 FEET TO THE PLACE OF BEGINNING.	CHARLES WOODMANSEE ESTATE	\$311.91
---------	---	---------------------------	----------

1027004	PART OF LOT 4, BLOCK 31, PLAT A, OGDEN CITY SURVEY, WEBER COUNTY, UTAH; BEGINNING AT A POINT 107 FEET 4 INCHES NORTH FROM THE SOUTHWEST CORNER OF SAID LOT 4; RUNNING THENCE EAST 132 FEET; THENCE NORTH 8 INCHES; THENCE EAST 4 RODS; THENCE NORTH 24.75 FEET, MORE OR LESS; TO THE NORTH LINE OF SAID LOT 4; THENCE WEST 12 RODS TO THE NORTHWEST CORNER OF SAID LOT 4; THENCE SOUTH 25 FEET 5 INCHES, MORE OR LESS, TO THE PLACE OF BEGINNING.	SCHLACK, DAVE & WF	\$116.91
---------	---	--------------------	----------

1027006	COMMENCING AT THE SOUTHWEST CORNER OF LOT 2, BLOCK 31, PLAT A, OGDEN CITY SURVEY, WEBER COUNTY, UTAH; THENCE NORTH 59.4 FEET; THENCE EAST 181.5 FEET; THENCE NORTH 72.6 FEET; THENCE EAST 45.5 FEET; THENCE SOUTH 132 FEET; THENCE WEST 227 FEET TO THE PLACE OF BEGINNING. SUBJECT TO A RIGHT-OF-WAY COMMENCING 181.5 FEET EAST OF THE NORTHWEST CORNER OF SAID LOT 5, BLOCK 31, PLAT A, OGDEN CITY SURVEY, WEBER COUNTY, UTAH; THENCE EAST 45.5 FEET; THE SOUTH 132 FEET; THENCE WEST 6 FEET; THENCE NORTH 117 FEET; THENCE WEST 39.5 FEET; THENCE NORTH 15 FEET TO THE PLACE OF	SCHETTLEFAMLY LLC	\$447.38
---------	--	-------------------	----------

1709915 BK2076 PG224

Tax Serial No. Legal Description

Owner

Assessment

10270016

BECKSONA...
THE NORTHWEST CORNER OF LOT 6, BLOCK 31, PLAT A, OGDEN CITY SURVEY, WEBER COUNTY, UTAH; THENCE EAST 5 FEET; THENCE SOUTH 132 FEET; THENCE EAST 1 FOOT; THENCE SOUTH 132 FEET; THENCE WEST 6 FEET; THENCE NORTH 132 FEET; THENCE WEST 5 FEET; THE NORTH 123 FEET; THENCE 9 FEET, MORE OR LESS, IN A NORTH-EASTERLY DIRECTION TO THE PLACE OF BEGINNING. SUBJECT TO THE CHANGE IN SAID RIGHT-OF-WAY SET OUT IN THE DEED OF EZRA WILLIAMS AND HENRIETTA E WILLIAMS, DATED SEPTEMBER 19, 1902, AND RECORDED IN BOOK 42 OF DEEDS, PAGE 283.

SCHETTER FAMILY LLC

\$447.38

10270017

BEGINNING AT A POINT 26 FEET 4 INCHES SOUTH OF THE NORTHWEST CORNER OF LOT 5, BLOCK 31, PLAT A, OGDEN CITY SURVEY, WEBER COUNTY, UTAH AND RUNNING THENCE EAST 181.5 FEET, THENCE SOUTH 46 FEET 4 INCHES, THENCE WEST 181.5 FEET, THENCE NORTH 46 FEET 4 INCHES TO THE PLACE OF BEGINNING. WITH A RIGHT-OF-WAY OVER THE FOLLOWING: BEGINNING AT POINT 222 FEET EAST OF THE NORTHWEST CORNER OF LOT 6, BLOCK 31, RUNNING THENCE EAST 10 FEET; THENCE SOUTH 147 FEET; THENCE WEST 30.5 FEET; THENCE SOUTH 11 FEET 4 INCHES, THENCE WEST 15 FEET; THENCE NORTH 26 FEET 4 INCHES; THENCE EAST 55 FEET TO A POINT DUE SOUTH OF BEGINNING; THENCE NORTH 132 FEET TO THE PLACE OF BEGINNING. TOGETHER WITH A RIGHT OF WAY (BOOK 1629 PAGE 533).

R J POWERS LLC

\$345.18

10270018

PART OF LOT 5, BLOCK 31, PLAT A, OGDEN CITY SURVEY, WEBER COUNTY, UTAH; BEGINNING AT THE NORTHWEST CORNER OF SAID LOT 5; RUNNING THENCE EAST 181.5 FEET; THENCE SOUTH 26 FEET 4 INCHES; THENCE WEST 181.5 FEET; THENCE NORTH 26 FEET 4 INCH TO THE PLACE OF BEGINNING WITH A RIGHT-OF-WAY OVER THE FOLLOWING. BEGINNING AT

NUTTALL, NORMAN D & WF

\$146.29

1709915 BK2076 P6325

577

Tax Serial No. Legal Description

Owner

Assessment

10270010 PART OF THE SECTION OF THE NORTHWEST CORNER OF SAID PLAT AND LOT 6, BLOCK 31, PLAT A, OGDEN CITY SURVEY, WEBER COUNTY, UTAH; BEGINNING AT THE SOUTHWEST CORNER OF SAID LOT 6; RUNNING THENCE EAST 227 FEET; THENCE NORTH 52 FEET; THENCE WEST 227 FEET; THENCE SOUTH 52 FEET TO THE PLACE OF BEGINNING.

10270020 PART OF LOT 6, BLOCK 31, PLAT A, OGDEN CITY SURVEY, WEBER COUNTY, UTAH; BEGINNING AT THE SOUTHWEST CORNER OF SAID LOT 6; RUNNING THENCE EAST 227 FEET; THENCE NORTH 52 FEET; THENCE WEST 227 FEET; THENCE SOUTH 52 FEET TO THE PLACE OF BEGINNING.

TOGETHER WITH A PERPETUAL RIGHT-OF-WAY FOR ALL PURPOSES OF INGRESS AND EGRESS, OVER AND UPON THE FOLLOWING DESCRIBE LAND: BEGINNING AT A POINT 222 FEET EAST FROM THE NORTHWEST CORNER OF SAID LOT 6, SAID BLOCK 31; RUNNING THENCE SOUTH 1 FEET, MORE OR LESS, TO THE SOUTH LINE OF SAID LOT 6; THENCE EAST 10 FEET; THENCE NORTH 122 FEET, MORE OR LESS, TO THE NORTH LINE OF SAID LOT 6; THENCE WEST 10 FEET TO THE PLACE OF BEGINNING.

10270020

KRUGER, TEUNIS P

\$280.77

PART OF LOT 6, BLOCK 31, PLAT A, OGDEN CITY SURVEY, WEBER COUNTY, UTAH; BEGINNING AT THE NORTHWEST CORNER OF SAID LOT AND RUNNING THENCE SOUTH 89D02 EAST ALONG THE SOUTH LINE OF 23RD STREET 222 FEET; THENCE SOUTH 79.99 FEET; THENCE WEST 99.85 FEET; THENCE SOUTH 0058 WEST .06 FEET; THENCE NORTH 89D02 WEST PARALLEL TO THE SOUTH LINE OF 23RD STREET 122.15 FEET TO THE EAST LINE OF WASHINGTON AVENUE; THENCE NORTH 0058 EAST ALONG SAID LINE TO THE PLACE OF BEGINNING SUBJECT TO RIGHT-OF-WAY OVER THE EAST 5 FEET AND

TITLE INSURANCE AGENCY OF UT

\$3,854.93

01-027-0022

1709915 BK2076 P6326

Tax Serial No. Legal Description Owner Assessment

10270022 RESERVATION RIGHT-OF-WAY OVER 5 FEET ADJACENT ON THE EAST

10270024 PART OF LOT 4, BLOCK 31, PLAT A, OGDEN CITY SURVEY, WEBER COUNTY, UTAH; COMMENCING AT A POINT 227 FEET EAST OF THE

NORTHWEST CORNER OF SAID LOT, AND RUNNING THENCE EAST 31 FEET THENCE SOUTH 8 RODS THENCE WEST 31 FEET; THENCE NORTH 8 RODS TO THE PLACE OF BEGINNING. SUBJECT HOWEVER TO A RIGHT-OF-WAY OVER THE WEST 5 FEET OF THE ABOVE DESCRIBED REAL ESTATE TOGETHER WITH ALL RIGHTS-OF-WAY APPURTENANT THERETO. PART OF LOT 5, BLOCK 31, PLAT A, OGDEN CITY SURVEY, WEBER COUNTY, UTAH; BEGINNING AT A POINT 227 FEET EAST FROM THE NORTHWEST CORNER OF SAID LOT 5, AND RUNNING THENCE EAST 34 FEET; THENCE SOUTH 108 FEET; THENCE EAST 32 FEET; THENCE SOUTH 24 FEET; THENCE SOUTH 132 FEET TO THE SOUTH LINE OF SAID SAID SOUTH LINE OF LOT 5; THENCE NORTH 132 FEET TO THE POINT OF BEGINNING. SUBJECT TO A RIGHT-OF-WAY OVER THE WEST 6 FEET OF THE ABOVE DESCRIBED PROPERTY. TOGETHER WITH ALL RIGHTS-OF-WAY APPURTENANT THERETO. PART OF LOT 4, BLOCK 31, PLAT A, OGDEN CITY SURVEY, WEBER COUNTY, UTAH; BEGINNING AT A POINT 194 FEET EAST OF THE SOUTHWEST CORNER OF SAID LOT 4, AND RUNNING THENCE NORTH 100 EAST 108 FEET; THENCE SOUTH 89.922 EAST TO EAST LINE OF WATER SECT. THENCE NORTHERLY ALONG THE EAST LINE OF THE WATER SECT TO THE NORTH LINE OF SAID LOT; THENCE EAST 66 FEET, MORE OR LESS, TO A POINT 66 FEET WEST FROM THE NORTHEAST CORNER OF SAID LOT 4; THENCE SOUTH 132 FEET TO THE SOUTH LINE OF SAID LOT; THENCE WEST 69 FEET, MORE OR LESS, TO THE PLACE OF BEGINNING. EXCEPTING FROM THE ABOVE DESCRIBED PARCEL OF LAND ANY PORTION THEREOF CONVEYED IN DEED RECORDED IN BOOK 44 OF DEE

TITLE INSURANCE AGENCY OF UT \$1,854.93

SCHETTLER FAMILY LLC \$83.26

44 1709915 BK2076 PG327

Tax Serial No. Legal Description

Owner

Assessment

10270024 PART OF RECORDS OF WEBER COUNTY, UTAH, BEGINNING AT THE NORTHEAST CORNER OF SAID LOT 6, AND RUNNING THENCE WEST 72 FEET, THENCE SOUTH 132 FEET, THENCE EAST 72 FEET, THENCE NORTH 132 FEET TO THE PLACE OF BEGINNING.

SCHETTLE FAMILY LLC
ZIONS BANK CORP BRANCO

1,383.26

10270028 PART OF BLOCK 31, PLAT A, OGDEN CITY SURVEY, WEBER COUNTY, UTAH, BEGINNING AT THE NORTHEAST CORNER OF SAID BLOCK 31, RUNNING THENCE SOUTH 264.00 FEET, THENCE WEST 165 FEET, THE SOUTH 16.5 FEET, THENCE EAST 165 FEET, THENCE SOUTH 66 FEET THENCE WEST 165.25 FEET, THENCE SOUTH 49.5 FEET, THENCE WEST 231 FEET, MORE OR LESS, TO A POINT 66 FEET WEST OF THE SOUTH EAST CORNER OF LOT 4, BLOCK 31, THENCE NORTH 132.67 FEET TO THE NORTH LINE OF SAID LOT 4, THENCE EAST 28.51 FEET TO A POINT 293 FEET EAST OF THE SOUTHWEST CORNER OF LOT 5, BLOCK 31, THENCE NORTH 24.00 FEET, THENCE WEST 32.00 FEET, THENCE NORTH 108.67 FEET TO THE NORTH LINE OF SAID LOT 5, THENCE EAST 69.49 FEET TO THE NORTHEAST CORNER OF SAID LOT 5, THENCE NORTH 132.67 FEET, TO THE NORTHWEST CORNER OF SAID LOT 7, BLOCK 31, THENCE EAST 330.49 FEET, TO THE PLACE OF BEGINNING. (BOOK 1656 PAGE 1268)

OGDEN CITY

\$4,145.28

/

10270037 PART OF LOT 9, BLOCK 31, PLAT A, OGDEN CITY SURVEY, WEBER COUNTY, UTAH, BEGINNING AT THE NORTHEAST CORNER OF SAID LOT 9, AND RUNNING THENCE SOUTH 16.5 FEET, THENCE WEST 165 FEET, THENCE NORTH 16.5 FEET, THENCE EAST 165 FEET TO THE PLACE OF BEGINNING.

OGDEN CITY

\$15.20

/

10270039 PART OF LOT 9, BLOCK 31, PLAT A, OGDEN CITY SURVEY, WEBER COUNTY, UTAH, BEGINNING AT THE SOUTHEAST CORNER OF LOT 9, RUNNING THENCE WEST 10 RODS, THENCE NORTH 3 RODS, THENCE EAST 10 RODS, THENCE SOUTH 3 RODS TO THE PLACE OF BEGINNING.

LARKIN AND SONS MORTUARY

\$110.95

4 17044 10 BK2076 P6328

580

Tax Serial No.	Legal Description	Owner	Assessment
----------------	-------------------	-------	------------

10270041	PART OF LOT 4, BLOCK 31, PLAT "A", OGDEN CITY SURVEY, WEBER COUNTY, UTAH; BEGINNING AT A POINT 25 FEET 5 INCHES SOUTH OF THE NORTHWEST CORNER OF SAID LOT 4, RUNNING THENCE EAST 132 FEET, THENCE NORTH 8 INCHES, THENCE EAST 18 FEET, THENCE SOUTH 20 FEET 4 INCHES, THENCE WEST 150 FEET, THENCE NORTH 19 FEET 8 INCHES TO THE POINT OF BEGINNING.	SONGER, STEVE ETAL	\$119.75
10270042	PART OF LOT 4, BLOCK 31, PLAT "A", OGDEN CITY SURVEY, DESCRIBED AS FOLLOWS: BEGINNING AT A POINT 68 FEET NORTH OF THE SOUTHWEST CORNER OF SAID LOT, RUNNING THENCE NORTH ALONG THE WEST LINE OF SAID LOT 4 A DISTANCE OF 19 FEET 8 INCHES TO CENTER OF DIVIDING WALL, THENCE EAST ALONG CENTER OF WALL 150 FEET, THENCE SOUTH 19 FEET 8 INCHES TO A POINT EAST OF BEGINNING, THENCE WEST TO BEGINNING.	SONGER, STEVE ETAL	\$120.59
10280001	PART OF BLOCK 32, PLAT A, OGDEN CITY SURVEY, OGDEN CITY, WEBER COUNTY, UTAH, DESCRIBED AS FOLLOWS: COMMENCING AT THE OGDEN CITY SURVEY MONUMENT AT THE INTERSECTION OF THE CENTER LINES OF 2ND STREET AND GRANT AVENUE, THENCE SOUTH 89D020 EAST 79.04 FEET ALONG SAID CENTER LINE TO THE CENTER LINE WASHINGTON BLVD, THENCE SOUTH 0D5853 WEST 1474.57 FEET ALONG SAID CENTERLINE TO A POINT SOUTH 89D06752 EAST FROM THE TR	OGDEN CITY REDEVELOPMENT AG	\$3,462.31

17099 15 BK2076 P6329

17099 15 BK2076 PG330

Tax Serial No.	Legal Description	Owner	Assessment
1028002	PART OF BLOCK 32, PLAT A, OGDEN CITY SURVEY, WEBER COUNTY, UTAH; AND VACATED 23RD STREET DESCRIBED AS FOLLOWS: BEGINN 455.32 FEET NORTH 89D02' WEST FROM THE SOUTHEAST CORNER OF LOT 1, BLOCK 32; RUNNING THENCE NORTH 0D58' EAST 455.81 FEET THENCE NORTH 89D02' WEST 93 FEET; THENCE NORTH 0D38' EAST 258.29 FEET; THENCE NORTH 89D02' WEST 132.92 FEET; THENCE SOUTH 0D58' WEST 581.372 FEET; THENCE SOUTH 89D02' EAST 110 FEET; THENCE SOUTH 0D58' WEST 132.988 FEET; THENCE SOUTH 89D09' EAST 114.48 FEET TO THE POINT OF BEGINNING.	OGDEN CITY NEIGHBORHOOD	\$10,271.90
1028006	PART OF BLOCK 32 AND 39, AND A PART OF THE VACATED PORTION 23RD STREET AND KIESEL AVENUE ABUTTING SAID BLOCKS, ALL IN	M OGDEN MALL L.L.C	\$31,260.78

584

10 9 9 15 BK 2076 PG 69

Tax Serial No.	Legal Description	Owner	Assessment
10280068	A PORTION OF LOTS 8, 9 AND 10, OF BLOCK 32, PLAT "A", OGDEN CITY SURVEY, OGDEN CITY, WEBER COUNTY, UTAH, DESCRIBED AS FOLLOWS: BEGINNING AT A POINT ON A WESTERLY LINE OF WASHINGTON BOULEVARD, SAID POINT OF BEGINNING BEING 1038.31 FEET SOUTH 0058° WEST 1037.81 FEET SOUTH 0058° WEST PER OGDEN CITY SURVEY PLAT "A", AND 56 FEET NORTH 89D02° WEST OF THE OGDEN CITY MONUMENT LOCATED 1040 FEET WESTERLY OF THE CENTER LINE INTERSECTION OF 22ND STREET AND WASHINGTON BOULEVARD IN OGDEN CITY; RUNNING THENCE SOUTH 0038° WEST 241.50 FEET ALONG SAID WESTERLY LINE OF WASHINGTON BOULEVARD; THENCE NORTH 89D02° WEST 181.50 FEET; THENCE NORTH 0058° EAST 58.50 FEET; THENCE NORTH 89D02° WEST 42.00 FEET; THENCE NORTH 0038° EAST 103.0 FEET; THENCE SOUTH 89D02° EAST 42.00 FEET; THENCE NORTH 0058° EAST 120.60 FEET; THENCE SOUTH 89D02° EAST 41.30 FEET; THENCE SOUTH 0058° WEST 30.00 FEET; THENCE SOUTH 89D02° EAST 140.0 FEET TO THE POINT OF BEGINNING.	M Ogden Mall LLC Z OGDEN MALL LLC	531,280.88 57,077.85
10280069	PART OF LOTS 1, 2, 3 AND 10, AND PART OF THE VACATED PORTION OF KESSEL AVENUE ABUTTING SAID LOTS IN BLOCK 32, PLAT "A", OGDEN CITY SURVEY, OGDEN CITY, WEBER COUNTY, UTAH, DESCRIBED AS FOLLOWS: BEGINNING AT A POINT ON THE NORTH LINE OF 24TH STREET 301.69 FEET NORTH 89D09° WEST ALONG SAID NORTH LINE FROM THE SOUTHEAST CORNER OF SAID LOT 1, SAID POINT OF BEGINNING ALSO BEING 1524.07 FEET SOUTH 0058° WEST (1524.42 FEET SOUTH 0058° WEST PER OGDEN CITY SURVEY PLAT "A"), FROM THE OGDEN CITY SURVEY MONUMENT LOCATED 10 FEET WEST OF THE INTERSECTION OF 22ND STREET AND WASHINGTON BLVD TO THE OGDEN CITY SURVEY MONUMENT LOCATED 10 FEET WEST FROM THE INTERSECTION OF 24TH STREET AND WASHINGTON BLVD; THENCE FROM SAID MONUMENT 257.59 FEET NORTH 89D09° WEST AND 49.50 FEET NORTH 0051° EAST TO THE POINT OF BEGINNING; RUNNING THENCE	NORDSTROM INC	55,269.53

Tax Serial No. Legal Description Owner Assessment

1029004 PART OF LOTS 1 AND 10, BLOCK 33, PLAT A, OGDEN CITY SURVEY, WEBER COUNTY, UTAH; BEGINNING AT THE SOUTHWEST CORNER OF THE SOUTHWEST CORNER OF THE SAID LOT 1, AND RUNNING THENCE NORTH 16 RODS; THENCE WEST 44.75 FEET; THENCE NORTH 16 RODS; THENCE WEST 44.75 FEET; THENCE SOUTH 16 RODS TO THE PLACE OF BEGINNING.

1029003 PART OF LOTS 1 AND 10, BLOCK 33, PLAT A, OGDEN CITY SURVEY, WEBER COUNTY, UTAH; BEGINNING AT THE SOUTHWEST CORNER OF THE SOUTHWEST CORNER OF THE SAID LOT 1, AND RUNNING THENCE NORTH 16 RODS; THENCE WEST 44.75 FEET; THENCE SOUTH 16 RODS TO THE PLACE OF BEGINNING.

1029004 THAT CERTAIN PIECE OR PARCEL OF LAND IN OGDEN CITY, WEBER COUNTY, UTAH; PARTICULARLY DESCRIBED AS FOLLOWS: BEGINNING THE SOUTHWEST CORNER OF LOT 2, BLOCK 33, PLAT A, OGDEN CITY SURVEY, WEBER COUNTY, UTAH, AND RUNNING THENCE NORTH 182.6 FEET; THENCE WEST 70 FEET; SOUTH 181.5 FEET; THENCE EAST 70 FEET TO THE PLACE OF BEGINNING.

1029005 PART OF LOTS 2 AND 3, BLOCK 33, PLAT A, OGDEN CITY SURVEY,

EAST 61.66 FEET; THENCE NORTH 00.58' EAST 72.5 FEET; THENCE SOUTH 380.02' EAST 37.48 FEET; THENCE SOUTH 00.58' WEST 150.6 FEET TO THE POINT OF BEGINNING.

1029001 PART OF LOTS 1 AND 10, BLOCK 33, PLAT A, OGDEN CITY SURVEY BEGINNING AT THE SOUTHWEST CORNER OF SAID LOT 1, AND RUNNING THENCE NORTH 249.00 FEET; THENCE WEST 1.65 FEET; THENCE NORTH 15.00 FEET TO THE NORTH LINE OF LOT 10; THENCE WEST 13.25 FEET TO A POINT 91.75 FEET EAST OF THE WEST LINE OF SAID LOT; THENCE SOUTH 264 FEET TO THE SOUTH LINE OF LOT 1; THENCE EAST 218.25 FEET, MORE OR LESS, TO BEGINNING.

1029002 PART OF LOTS 1 AND 10, BLOCK 33, PLAT A, OGDEN CITY SURVEY, WEBER COUNTY, UTAH; BEGINNING AT A POINT 44.75 FEET EAST OF THE SOUTHWEST CORNER OF THE SAID LOT 1, AND RUNNING THENCE EAST 47 FEET; THENCE NORTH 16 RODS; THENCE WEST 47 FEET; THENCE SOUTH 16 RODS TO THE PLACE OF BEGINNING.

1029003 PART OF LOTS 1 AND 10, BLOCK 33, PLAT A, OGDEN CITY SURVEY, WEBER COUNTY, UTAH; BEGINNING AT THE SOUTHWEST CORNER OF LOT 1 AND RUNNING THENCE EAST 44.75 FEET; THENCE NORTH 16 RODS; THENCE WEST 44.75 FEET; THENCE SOUTH 16 RODS TO THE PLACE OF BEGINNING.

1029004 THAT CERTAIN PIECE OR PARCEL OF LAND IN OGDEN CITY, WEBER COUNTY, UTAH; PARTICULARLY DESCRIBED AS FOLLOWS: BEGINNING THE SOUTHWEST CORNER OF LOT 2, BLOCK 33, PLAT A, OGDEN CITY SURVEY, WEBER COUNTY, UTAH, AND RUNNING THENCE NORTH 182.6 FEET; THENCE WEST 70 FEET; SOUTH 181.5 FEET; THENCE EAST 70 FEET TO THE PLACE OF BEGINNING.

1029005 PART OF LOTS 2 AND 3, BLOCK 33, PLAT A, OGDEN CITY SURVEY,

NOBODYSOUND INC
 \$5,269.45

OLD POST OFFICE L C
 \$2,832.10

CRITTENDEN, CHARLES L 1/6 ETAL
 \$392.72

CRITTENDEN, CHARLES L 1/6 ETAL
 \$592.29

NELSON, RENE
 \$182.47

KANG, SUNG KIL & WF
 \$475.30

1709915 BK2076 PG334

586

Tax Serial No. Legal Description

Owner

Assessment

1029005 WEBER COUNTY, UTAH; MORE PARTICULARLY DESCRIBED AS FOLLOWS:
CORNER OF SAID LOT 2, AND RUNNING THENCE NORTH ALONG THE WEST
OLD FENCE CONSISTING OF POSTS WITH TIMBER EXTENDING FROM PO
TO POST AND ONE INCH BOARDS ON SAID TIMBERS EXTENDING FROM
GROUND UPWARD, 183.6 FEET, MORE OR LESS TO A CERTAIN OLD A
SIMILAR FENCE RUNNING EAST AND WEST, THENCE WEST ALONG SAID
LAST NAMED FENCE 96.4 FEET TO A CERTAIN OTHER SIMILAR OLD
FENCE RUNNING NORTHERLY AND SOUTHERLY, THENCE ALONG SAID LAS
NAMED FENCE SOUTHERLY TO A POINT 100 FEET NORTH OF THE NORT
LINE OF TWENTY-FOURTH STREET, THENCE SOUTH 100 FEET TO A PO
ON THE NORTH LINE OF TWENTY-FOURTH STREET, 96.66 FEET WEST
THE PLACE OF BEGINNING, THENCE EAST ALONG SAID NORTH LINE O
TWENTY-FOURTH STREET 96.66 FEET TO THE PLACE OF BEGINNING,
EXCEPT THE WEST 0.66 FEET OF THE SOUTH 100 FEET THEREOF.

RANG, SUNG KUI & WF

\$475.34

1029006 PART OF LOTS 2 AND 3, BLOCK 33, PLAT A, OGDEN CITY SURVEY,
WEBER COUNTY, UTAH, PARTICULARLY DESCRIBED AS FOLLOWS:
COMMENCING AT A POINT 10 RODS WEST FROM THE SOUTHEAST CORNE
OF SAID LOT 2, THENCE NORTH 165 FEET, THENCE WEST 29 FEET 3
INCHES, THENCE SOUTH 165 FEET, THENCE EAST 29 FEET 3 INCHES
THE PLACE OF BEGINNING.
ALSO: THE WEST 0.66 FEET OF THE SOUTH 100 FEET OF THE
PREMISES LYING IMMEDIATELY EAST FROM THE FIRST ABOVE DESCRIB
PREMISES THE SAME BEING OCCUPIED BY THE EAST WALL OF THE 2
STORY BRICK BUILDING LOCATED ON THE ABOVE DESCRIBED LANDS.

RICHARDS FAMILY, THE

\$148.05

1029007 PART OF LOTS 2 AND 3, BLOCK 33, PLAT A, OGDEN CITY SURVEY,
WEBER COUNTY, UTAH: BEGINNING AT A POINT 93 FEET 9 INCHES
EAST OF THE SOUTHWEST CORNER OF SAID LOT 2, RUNNING THENCE
NORTH 65 FEET, THENCE EAST 28 FEET, THENCE SOUTH 65 FEET,
THENCE WEST 28 FEET TO PLACE OF BEGINNING.
TOGETHER WITH A RIGHT-OF-WAY OVER THE FOLLOWING DESCRIBED

LAFLÉUR, HAL A & WF

\$99.94

Tax Serial No. Legal Description

Owner

Assessment

1029007 THE SOUTHWEST CORNER OF SAID LOT 2, THENCE EAST 16 FEET, THENCE NORTH 110 FEET, THENCE WEST 115 FEET 9 INCHES, THENCE SOUTH 10 FEET, THENCE EAST 99 FEET 3 INCHES, THENCE SOUTH 100 FEET TO PLACE OF BEGINNING.

1029008

PART OF LOTS 2 AND 3, BLOCK 33, PLAT A, OGDEN CITY SURVEY, WEBBER COUNTY, UTAH, BEGINNING AT A POINT 11 RODS 15 FEET AND 6 INCHES WEST OF THE SOUTHEAST CORNER OF SAID LOT 2, RUNNING THENCE NORTH 135.99 FEET, THENCE NORTH 89D02'00" WEST 29.23 FEET, THENCE SOUTH 71 FEET AND 7 INCHES, THENCE WEST 2 FEET, THENCE SOUTH 84 FEET AND 5 INCHES TO A POINT ON THE SOUTH LINE OF SAID LOT 2 WHICH IS 77 FEET 9 INCHES EAST OF THE SOUTHWEST CORNER OF SAID LOT 2, THENCE EAST 16 FEET, THENCE NORTH 65 FEET, THENCE EAST 28 FEET, THENCE SOUTH 63 FEET, THENCE EAST TO THE PLACE OF BEGINNING. THIS CONVEYANCE IS SUBJECT TO RIGHT-OF-WAY HERETOFORE GRANTED WILLIAM JENKINS ON THE 10 FEET RUNNING EAST FROM LINCOLN AVENUE 4 RODS 13 FEET AND 9 INCHES. SUBJECT TO RIGHT-OF-WAY GRANTED TO MAYME RICHARDSON.

1029009

PART OF LOT 2, BLOCK 33, PLAT A, OGDEN CITY SURVEY ACCORDING TO THE RECORDED PLAT THEREOF, BEGINNING AT THE SOUTHWEST CORNER OF SAID LOT 2 AND RUNNING THENCE SOUTH 89D09' EAST 71.75 FEET, THENCE NORTH 84 FEET 5 INCHES, THENCE WEST 4.00 FEET, THENCE IN A SOUTHWESTERLY DIRECTION TO A POINT WHICH IS 69.2 FEET NORTH 0D58' EAST 62.95 FEET AND SOUTH 89D32' EAST 69.2 FEET FROM THE SOUTHWEST CORNER OF SAID LOT 2, RUNNING THENCE NORTH 89D32' WEST 69.2 FEET, THENCE SOUTH 0D58' WEST 62.95 FEET TO THE POINT OF BEGINNING.

1029010

BEGINNING 62.95 FEET NORTH FROM THE SOUTHWEST CORNER OF LOT

LATHEUR, HAL A & WF

ROCHA, PROCOPIO & WF

LATHEUR, HAL A & WF

ROCHA, PROCOPIO & WF

\$33.89

\$141.44

\$27.48

588

Tax Serial No. Legal Description

Owner

Assessment

1029010

LOT 8, BLOCK 33, PLAT A, OGDEN CITY SURVEY, WEBER COUNTY, UTAH. BEGINNING AT THE SOUTHWEST CORNER OF SAID LOT 8, BLOCK 33, PLAT A, OGDEN CITY SURVEY, RUNNING THENCE NORTH 21.8 FEET, THENCE WEST 41.6 FEET, THENCE SOUTH 38.2 FEET, THENCE EAST 16.4 FEET, THENCE SOUTH 10.8 FEET, THENCE EAST 8 FEET TO THE POINT OF BEGINNING. (1482-2222)

BUHLEHER INVESTMENT COMPANY \$401.25

SOUTH 89D327 EAST OF BEGINNING, THENCE NORTH 89D327 WEST TO BEGINNING.

1029015

PART OF LOTS 8 AND 9, BLOCK 33, PLAT A, OGDEN CITY SURVEY, WEBER COUNTY, UTAH. BEGINNING AT THE SOUTHWEST CORNER OF SAID LOT 8 AND RUNNING THENCE NORTH 61 FEET, THENCE WEST 125 FEET, THENCE SOUTH 5 FEET, THENCE WEST 40 FEET, THENCE NORTH 40 FEET, THENCE EAST 38.1 FEET, THENCE SOUTH 22.8 FEET, THENCE WEST 11.9 FEET, THENCE SOUTH 118.40 FEET, THENCE EAST 165 FEET, THENCE NORTH 45 FEET TO THE PLACE OF BEGINNING. SUBJECT TO RIGHT-OF-WAY FOR INGRESS AND EGRESS TO FISHER-HESS PONTIAC, PROUDFOOT SPORTING GOODS, THORSTENSEN INVESTMENT AND THE OGDEN LODGE NO. 2, KNIGHTS OF PYTHIUS. TOGETHER WITH FOR INGRESS AND EGRESS THE FOLLOWING DESCRIBED RIGHT OF WAY: BEGINNING AT A POINT 94 FEET SOUTH AND WEST 157 FEET WEST OF THE NORTHEAST CORNER OF LOT 9, BLOCK 33, PLAT A, OGDEN CITY SURVEY, RUNNING THENCE NORTH 27.2 FEET, THENCE WEST 41.6 FEET, THENCE NORTH 21.8 FEET, THENCE WEST 16.4 FEET, THENCE SOUTH 38.2 FEET, THENCE EAST 50 FEET, THENCE SOUTH 10.8 FEET, THENCE EAST 8 FEET TO THE POINT OF BEGINNING. (1482-2222) ALSO THE FOLLOWING RIGHT OF WAY DESCRIBED AS FOLLOWS: A PART OF LOT 8, BLOCK 33, PLAT A, OGDEN CITY SURVEY: BEGINNING AT A POINT 56 FEET NORTH OF THE SOUTHEAST CORNER OF SAID LOT 8 AND RUNNING THENCE WEST 125 FEET, THENCE NORTH 10 FEET, THENCE EAST 125 FEET, THENCE SOUTH 10 FEET TO THE PLACE OF BEGINNING. TOGETHER WITH A PERMANENT BUT NON EXCLUSIVE EASEMENT FOR INGRESS AND EGRESS OVER THE FOLLOWING DESCRIBED TRACT OF LAND IN SAID BLOCK 33: BEGINNING AT THE SOUTHWEST CORNER OF LOT

BUHLEHER INVESTMENT COMPANY \$401.25

1709910 BK2076 P6337

17099 15 BK2076 266 00

Tax Serial No.	Legal Description	Owner	Assessment
1029019	<p>COMMENCING AT A POINT 82 FEET WEST OF THE NORTHEAST CORNER LOT 6, BLOCK 33, PLAT A, OGDEN CITY SURVEY, WEBER COUNTY, UTAH, RUNNING THENCE WEST 40.7 FEET; THENCE SOUTH 8 RODS; THENCE EAST 40.7 FEET TO A POINT DUE SOUTH OF THE CENTER LINE RUNNING THENCE NORTH AND SOUTH THROUGH THE DOUBLE FRAME HOUSE LOCATED ON SAID LOT; THENCE NORTH ALONG SAID LINE 8 RODS TO BEGINNING.</p> <p>TOGETHER WITH A RIGHT-OF-WAY OVER AND ACROSS THE FOLLOWING LANDS TO SAID LAST ABOVE DESCRIBED TRACT OF LAND: BEGINNING AT A POINT 49.55 FEET WEST FROM THE NORTHEAST CORNER OF SAID LOT; THENCE SOUTH 8 RODS; THENCE WEST 32.55 FEET TO THE EAST LINE OF SAID LAND ABOVE DESCRIBED; THENCE NORTH 16 FEET; THENCE EAST 20.55 FEET; THENCE NORTH 116 FEET TO THE NORTH SIDE OF SAID LOT; THENCE EAST 12 FEET TO THE PLACE OF BEGINNING.</p>	OGDEN CITY CORPORATION	\$37.50
1029022	<p>PART OF LOT 7, BLOCK 33, PLAT A, OGDEN CITY SURVEY, WEBER COUNTY, UTAH: BEGINNING AT A POINT 110 FEET WEST FROM THE NORTHEAST CORNER OF THE WEST 1/2 OF SAID LOT 7 AND RUNNING THENCE WEST 33 FEET; THENCE SOUTH 8 RODS, MORE OR LESS, TO THE SOUTH LINE OF SAID LOT 7; THENCE EAST 33 FEET; THENCE NORTH 8 RODS, MORE OR LESS, TO THE PLACE OF BEGINNING WITH RIGHT-OF-WAY OVER A STRIP OF LAND 20 FEET WIDE AN</p>	OGDEN CITY CORPORATION	\$218.63

Tax Serial No. Legal Description Owner Assessment

1029022	BEGINNING AT THE WEST CORNER OF THE NORTHWEST CORNER OF THE EAST 1/2 OF THE NORTHWEST CORNER OF THE WEST 1/2 OF SAID LOT 1, AND RUNNING THENCE WEST 27.5 FEET; THENCE SOUTH 8 RODS, MORE OR LESS, TO THE SOUTH LINE OF SAID LOT; THENCE EAST 27.5 FEET; THENCE NORTH TO THE PLACE OF BEGINNING.	OGDEN CITY CORPORATION BROWNING, MATTS 1/2 &	\$218.43
---------	---	---	----------

NORTHEAST CORNER OF THE WEST 1/2 OF SAID LOT 1, AND RUNNING THENCE WEST 27.5 FEET; THENCE SOUTH 8 RODS, MORE OR LESS, TO THE SOUTH LINE OF SAID LOT; THENCE EAST 27.5 FEET; THENCE NORTH TO THE PLACE OF BEGINNING.

1029024	PART OF LOT 7, BLOCK 33, PLAT A, OGDEN CITY SURVEY, WEBER COUNTY, UTAH; DESCRIBED AS FOLLOWS: BEGINNING AT A POINT ON THE NORTH LINE OF SAID LOT 7, 82.5 FEET EAST OF THE NORTHEAST CORNER OF SAID LOT, RUNNING THENCE SOUTH 132 FEET, MORE OR LESS, TO THE SOUTH LINE OF SAID LOT; THENCE EAST ON THE SOUTH LINE OF SAID LOT 21.5 FEET; THENCE NORTH 132 FEET, MORE OR LESS, TO THE NORTH LINE OF SAID LOT; THENCE WEST ON THE NORTH LINE OF SAID LOT, 21.5 FEET TO THE PLACE OF BEGINNING. ALSO KNOWN AND DESCRIBED AS THE EAST 27.5 FEET OF THE WEST 110 FEET OF LOT 7, BLOCK 33, PLAT A, OGDEN CITY SURVEY	BROWNING, MATTS 1/2 &	\$18.88
---------	--	-----------------------	---------

PART OF LOT 7, BLOCK 33, PLAT A, OGDEN CITY SURVEY, WEBER COUNTY, UTAH; DESCRIBED AS FOLLOWS: BEGINNING AT A POINT ON THE NORTH LINE OF SAID LOT 7, 82.5 FEET EAST OF THE NORTHEAST CORNER OF SAID LOT, RUNNING THENCE SOUTH 132 FEET, MORE OR LESS, TO THE SOUTH LINE OF SAID LOT; THENCE EAST ON THE SOUTH LINE OF SAID LOT 21.5 FEET; THENCE NORTH 132 FEET, MORE OR LESS, TO THE NORTH LINE OF SAID LOT; THENCE WEST ON THE NORTH LINE OF SAID LOT, 21.5 FEET TO THE PLACE OF BEGINNING. ALSO KNOWN AND DESCRIBED AS THE EAST 27.5 FEET OF THE WEST 110 FEET OF LOT 7, BLOCK 33, PLAT A, OGDEN CITY SURVEY

1029025	PART OF LOT 7, BLOCK 33, PLAT A, OGDEN CITY SURVEY, WEBER COUNTY, UTAH; BEGINNING AT THE NORTHEAST CORNER OF SAID LOT 7, RUNNING THENCE SOUTH 133.01 FEET; THENCE WEST 21.75 FEET; THENCE NORTH 133.01 FEET; THENCE EAST 21.75 FEET TO BEGINNING.	BROWNING, MATTS 1/2 &	\$1,608.76
---------	---	-----------------------	------------

PART OF LOT 7, BLOCK 33, PLAT A, OGDEN CITY SURVEY, WEBER COUNTY, UTAH; BEGINNING AT THE NORTHEAST CORNER OF SAID LOT 7, RUNNING THENCE SOUTH 133.01 FEET; THENCE WEST 21.75 FEET; THENCE NORTH 133.01 FEET; THENCE EAST 21.75 FEET TO BEGINNING.

1029026	PART OF LOT 8, BLOCK 33, PLAT A, OGDEN CITY SURVEY, WEBER COUNTY, UTAH; BEGINNING AT THE NORTHEAST CORNER OF SAID LOT 8, RUNNING THENCE SOUTH 36 FEET; THENCE WEST 203.1 FEET, MORE OR LESS; THENCE SOUTH 0.8 FEET, MORE OR LESS, TO THE NORTHEAST CORNER OF A ONE-STORY BRICK BUILDING; THENCE WEST 11.9 FEET; THENCE NORTH 34.8 FEET, MORE OR LESS, TO THE NORTH LINE OF SAID LOT 8; THENCE EAST 21.5 FEET, MORE OR LESS TO THE PLACE OF BEGINNING.	BROWNING, MATTS 1/2 &	\$14.35
---------	---	-----------------------	---------

PART OF LOT 8, BLOCK 33, PLAT A, OGDEN CITY SURVEY, WEBER COUNTY, UTAH; BEGINNING AT THE NORTHEAST CORNER OF SAID LOT 8, RUNNING THENCE SOUTH 36 FEET; THENCE WEST 203.1 FEET, MORE OR LESS; THENCE SOUTH 0.8 FEET, MORE OR LESS, TO THE NORTHEAST CORNER OF A ONE-STORY BRICK BUILDING; THENCE WEST 11.9 FEET; THENCE NORTH 34.8 FEET, MORE OR LESS, TO THE NORTH LINE OF SAID LOT 8; THENCE EAST 21.5 FEET, MORE OR LESS TO THE PLACE OF BEGINNING.

Tax Serial No. Legal Description

Owner

Assessment

10290026 RIGHT-OF-WAY FOR INTERSECTION AND EGRESS ONLY OVER THE FOLD DRAINING
 BROOKING, BETT S 1/2 & 3/4
 \$14,851

RUNNING THENCE NORTH 50 FEET, THENCE EAST 445 FEET, MORE OR
 LESS, TO A POINT 50 FEET WEST FROM THE CENTER OF LOT 9, OF
 SAID BLOCK, THENCE NORTH 156.4 FEET, MORE OR LESS, TO THE
 SOUTH SIDE OF A ONE STORY BRICK BUILDING, WHICH POINT IS 58
 FEET, MORE OR LESS, SOUTH FROM THE NORTH LINE OF LOT 8 OF S
 BLOCK, THENCE EAST 11.9 FEET, THENCE NORTH 22.8 FEET, THENCE
 EAST 38.1 FEET TO THE CENTER OF LOT 8 OF SAID BLOCK, THENCE
 SOUTH 239.2 FEET, MORE OR LESS, TO THE SOUTH LINE OF LOT 9
 SAID BLOCK, THENCE WEST ALONG THE SOUTH LINES OF LOTS 9 AND
 OF SAID BLOCK 495 FEET, MORE OR LESS, TO THE POINT OF
 BEGINNING.

10290027 PART OF LOT 8, BLOCK 33, PLAT A, OGDEN CITY SURVEY;
 HALLS, RODNEY K \$140.66

BEGINNING AT A POINT 61 FEET NORTH OF THE SOUTHEAST CORNER
 OF SAID LOT 8, AND RUNNING THENCE NORTH 35 FEET, THENCE WEST
 165 FEET, THENCE SOUTH 40 FEET, THENCE EAST 40 FEET, THENCE
 NORTH 5 FEET, THENCE EAST 125 FEET TO THE PLACE OF BEGINNING

10290030 PART OF LOTS 9 AND 10, BLOCK 33, PLAT A, OGDEN CITY SURVEY,
 SMITH JEWELRY AND LOAN COMP \$195.76

WEBER COUNTY, UTAH: BEGINNING AT THE SOUTHEAST CORNER OF L
 9, THENCE NORTH 35.2 FEET, THENCE WEST 165 FEET, THENCE SOU
 TH 40 FEET, THENCE EAST 165 FEET, THENCE NORTH 15 FEET TO
 BEGINNING.
 WITH 8 FOOT RIGHT-OF-WAY ON THE NORTH

10290034 PART OF LOT 9, BLOCK 33, PLAT A, OGDEN CITY SURVEY, WEBER
 CURLOD LIMITED FAMILY \$6.37

COUNTY, UTAH: BEGINNING AT A POINT ON THE SOUTH LINE OF SA
 LOT 9, SAID POINT LOCATED EAST OF THE SOUTHWEST CORNER OF
 SAID LOT 9, A DISTANCE OF 91.75 FEET, THENCE CONTINUING EAST
 ALONG THE SOUTH LINE OF SAID LOT 9 A DISTANCE OF 73.25 FEET
 THENCE NORTH ALONG A LINE PERPENDICULAR TO THE SOUTH LINE O

Tax Serial No. Legal Description Owner Assessment

10290034 94 FEET SOUTH AND WEST 157 FEET WEST OF THE POINT OF BEGINNING... CURBLOO LIMITED FAMILY \$6.37

LINE OF SAID LOT 9 A DISTANCE OF 50 FEET TO THE POINT OF BEGINNING.

10290035 BEGINNING AT A POINT 45 FEET SOUTH OF THE NORTHEAST CORNER OF LOT 9, BLOCK 33, PLAT A, OGDEN CITY SURVEY, RUNNING MASFELL, MARY \$13.59

THENCE SOUTH 49 FEET, THENCE WEST 165 FEET, THENCE NORTH 49 FEET, THENCE EAST 165 FEET TO THE PLACE OF BEGINNING. SUBJECT TO A RIGHT OF WAY OVER THE SOUTH 4 FEET OF THE ABOVE DESCRIBED PROPERTY.

TOGETHER WITH A RIGHT OF WAY OVER A STRIP OF GROUND 4 FEET WIDE ADJACENT TO SAID PROPERTY ON THE SOUTH.

ALSO: PART OF LOT 9 OF SAID BLOCK 33, BEGINNING AT A POINT 50 FEET NORTH OF THE SOUTH LINE OF SAID LOT 9 AND 165 FEET WEST OF THE EAST LINE OF SAID LOT 9, RUNNING THENCE NORTH 38.2 FEET TO A POINT 45 FEET SOUTH OF THE NORTH LINE OF SAID LOT 9, THENCE WEST 50 FEET, THENCE SOUTH 38.2 FEET, THENCE EAST 50 FEET TO THE PLACE OF BEGINNING.

TOGETHER WITH A PERMANENT BUT NON-EXCLUSIVE EASEMENT FOR INGRESS AND EGRESS OVER THE FOLLOWING DESCRIBED TRACT OF LAND IN SAID BLOCK 33, BEGINNING AT A POINT 50 FEET NORTH OF THE SOUTHWEST CORNER OF LOT 4 OF SAID BLOCK 33, RUNNING THENCE EAST 495 FEET, MORE OR LESS, TO THE CENTERLINE OF LOT 9, SAID BLOCK 33, THENCE SOUTH 50 FEET TO THE SOUTH LINE OF SAID LOT 9, THENCE WEST 495 FEET, MORE OR LESS, TO THE WEST LINE OF SAID LOT 4, THENCE NORTH 50 FEET TO THE POINT OF BEGINNING.

ALSO: RESERVING UNTO THE GRANTOR FOR INGRESS AND EGRESS THE FOLLOWING DESCRIBED RIGHT OF WAY: BEGINNING AT A POINT 94 FEET SOUTH AND WEST 157 FEET WEST OF THE NORTHEAST CORNER OF LOT 9, BLOCK 33, PLAT A, OGDEN CITY SURVEY, RUNNING THEN

Tax Serial No.	Legal Description	Owner	Assessment
1030001	PART OF LOT 1, BLOCK 34, PLAT A, OGDEN CITY SURVEY, WEBER COUNTY, UTAH; BEGINNING AT THE SOUTHEAST CORNER OF SAID LOT 1; RUNNING THENCE WEST 62 FEET; THENCE NORTH 132 FEET; THENCE EAST 62 FEET; THENCE SOUTH 132 FEET TO THE PLACE OF BEGINNING.	GEISLER, DICK G	588.95
1030002	PART OF LOT 1, 2 AND 9, BLOCK 34, PLAT A, OGDEN CITY SURVEY; BEGINNING AT THE SOUTHWEST CORNER OF SAID LOT 2 RUNNING THENCE NORTH 0D58' EAST 335.30 FEET ALONG THE WEST LINE OF SAID LOT TO THE NORTH LINE OF AN EXISTING LUMBER STORAGE BUILDING; THENCE SOUTH 89D30'41" EAST 100.04 FEET ALONG THE NORTH EDGE OF SAID BUILDING TO THE NORTHEAST CORN OF SAID BUILDING; THENCE SOUTH 0D30'24" WEST 20.71 FEET ALONG THE EAST EDGE OF SAID BUILDING; THENCE SOUTH 89D30'41" EAST 103.34 FEET; THENCE SOUTH 0D58' WEST 18.89 FEET TO THE NORTHWEST CORNER OF AN EXISTING BLOCK BUILDING; THENCE SOUTH 89D45'12" EAST 62.98 FEET ALONG SAID BUILDING TO THE WEST LINE OF LINCOLN AVENUE; THENCE SOUTH 0D58' WEST 164.54 FEET, MORE OR LESS ALONG SAID WEST LINE TO THE NORTH LINE OF THE ALBER W AND KARENETH C WARNER PROPERTY; THENCE NORTH 89D02' WEST 120 FEET; THENCE SOUTH 0D58' WEST 132.13 FEET, MORE OR LESS ALONG SAID WEST LINE TO THE NORTH LINE OF 24TH STREET; THEN NORTH 89D09' WEST 146.40 FEET, MORE OR LESS, ALONG SAID NORTH LINE TO THE POINT OF BEGINNING. SUBJECT TO AND TOGETHER WITH A 24 FOOT RIGHT-OF-WAY FORECESS AND EGRESS DESCRIBED AS FOLLOWS: BEGINNING AT THE SOUTHWEST CORNER OF THE ABOVE DESCRIBED PROPERTY AND RUNNING THENCE NORTH 89D09' WEST 9.00 FEET; THENCE NORTH 0D58' WEST	GEISLER, DICK G	51,336.40

1709915 BK2076 P6342

Tax Serial No. Legal Description

Owner

Assessment

1030000

1030000 ALSO, A PART OF LOT 7, BLOCK 34, PLAT A, OGDEN CITY SURVEY, WEBER COUNTY, UTAH: BEGINNING AT THE NORTHEAST CORNER OF SAID LOT 7 AND RUNNING THENCE WEST 1.5 RODS; THEN SOUTH 100 FEET; THENCE EAST 1.5 RODS; THENCE NORTH 100 FEET THE PLACE OF BEGINNING.

DENVER & RIO GRANDE

\$435.41

ALSO, THE EAST 1/2 OF LOT 4, BLOCK 34, PLAT A, OGDEN CITY SURVEY, WEBER COUNTY, UTAH.

ALSO, ALL OF LOTS 3 AND 8, BLOCK 34, PLAT A, OGDEN CITY SURVEY, WEBER COUNTY, UTAH.

ALSO, THE WEST 1/2 OF LOT 4, BLOCK 34, PLAT A, OGDEN CITY SURVEY, WEBER COUNTY, UTAH.

TO-WIT: BEGINNING AT A POINT 2 RODS EAST OF THE NORTHWEST CORNER OF SAID LOT 7 AND RUNNING THENCE SOUTH 8 RODS; THENCE WEST TWO RODS; THENCE SOUTH 12 RODS, MORE OR LESS, TO THE SOUTHWEST CORNER OF SAID LOT 7; THENCE EAST 8 RODS, MORE OR LESS TO THE SOUTHEAST CORNER OF SAID LOT 7; THENCE NORTH 23 FEET, MORE OR LESS, TO A POINT 100 FEET SOUTH OF THE NORTH CORNER OF SAID LOT 7; THENCE WEST 1.5 RODS; THENCE NORTH 10 FEET TO THE NORTH LINE OF SAID LOT 7; THENCE WEST ALONG THE NORTH LINE OF SAID LOT 7, 4.5 RODS, MORE OR LESS, TO THE PLACE OF BEGINNING.

PART OF LOT 7, BLOCK 34, PLAT A, OGDEN CITY SURVEY:

BEGINNING AT THE NORTHWEST CORNER OF SAID LOT 7; THENCE EAST 33 FEET; THENCE SOUTH 132 FEET; THENCE WEST 33 FEET; THENCE NORTH 132 FEET TO BEGINNING; BEING THE SAME PROPERTY CONVEYED BY C. PETERSON ET UX. TO EDWARD T. JEFFERY, CHESTER S. MOREY & JOEL F. VALE, TRUSTEE, BY DEED DATED APRIL 10, 1909, AND

17099 15 BK2076 PG343

Tax Serial No. Legal Description

Owner

Assessment

Tax Serial No.	Legal Description	Owner	Assessment
10300005	10300005 PART OF LOT 5, BLOCK 34, PLAT A, OGDEN CITY SURVEY, WEBER COUNTY, UTAH. BEGINNING AT THE SOUTHWEST CORNER OF SAID LOT 5, RUNNING THENCE EAST 132 FEET, THENCE NORTH 131 FEET, THE WEST 132 FEET, THENCE SOUTH 131 FEET TO THE PLACE OF BEGINNING.	DENVER AND RIO GRANDE MARTINEZ ASSOCIATION	\$485.41
10300007	10300007 PART OF LOT 5, BLOCK 34, PLAT A, OGDEN CITY SURVEY, WEBER COUNTY, UTAH. BEGINNING AT A POINT 131 FEET NORTH FROM SOUTHWEST CORNER OF SAID LOT 5, AND RUNNING THENCE NORTH 85 FEET, THENCE EAST 132 FEET, MORE OR LESS, TO THE EAST LINE SAID LOT 5, THENCE SOUTH 83.5 FEET, THENCE WEST 132 FEET, MORE OR LESS, TO THE PLACE OF BEGINNING.	WORRALL, RAYMOND C	\$51.11
10300008	10300008 COMMENCING AT A POINT 216.5 FEET NORTH OF THE SOUTHEAST CORNER OF LOT 5, BLOCK 34, PLAT A, OGDEN CITY SURVEY, WEBER COUNTY, UTAH. THENCE NORTH ALONG THE EAST LINE OF SAID LOT 5, 79.84 FEET, MORE OR LESS, THENCE WEST 132 FEET TO THE WEST LINE OF LOT 5, THENCE SOUTH 79.84 FEET, MORE OR LESS, THENCE EAST 132 FEET TO THE POINT OF BEGINNING, TOGETHER WITH RIGHT TO USE PARTY WALL.	WORRALL, RAYMOND C	\$99.60
10300009	10300009 ALL OF LOT 6, BLOCK 34, PLAT A, OGDEN CITY SURVEY AND PART OF LOT 5, BLOCK 34, PLAT A, OGDEN CITY SURVEY, WEBER COUNTY UTAH, DESCRIBED AS FOLLOWS: BEGINNING AT THE NORTHWEST CORNER OF LOT 5, BLOCK 34, PLAT A, OGDEN CITY SURVEY AND RUNNING THENCE SOUTH ALONG THE WESTERN LINE OF SAID LOT 37.5 FEET, THENCE EAST 132 FEET, THENCE NORTH ALONG THE EASTERLY LINE OF SAID LOT 37.5 FEET, THENCE WEST ALONG THE NORTHERLY LINE OF SAID LOT 132 FEET TO THE POINT OF BEGINNING.	SHARFAN, SUSI	\$255.57
10300010	10300010 PART OF LOT 9, BLOCK 34, PLAT A, OGDEN CITY, WEBER COUNTY, UTAH. BEGINNING AT THE NORTHWEST CORNER OF LOT 9, THENCE SOUTH 165 FEET, THENCE EAST 90 FEET, THENCE NORTH 165 FEET,	ARS PARTNERSHIP	\$252.61

1709915 BR2076 PG 344

Tax Serial No. Legal Description Owner Assessment



10300018 BEGINNING AT THE NORTHEAST CORNER OF S LOT 10, RUNNING THENCE SOUTH 47.75 FEET; THENCE WEST 132 FEET; THENCE SOUTH 117.25 FEET; THENCE WEST 33 FEET; THENCE NORTH 165 FEET; THENCE EAST 165 FEET TO THE PLACES OF BEGINNING.

SHERJEAN ABDEE & WF \$34.97

10300018 BEGINNING AT A POINT 47.75 FEET SOUTH FROM THE NORTHEAST CORNER OF LOT 10, BLOCK 34, PLAT A, OGDEN CITY SURVEY, WEBER COUNTY, UTAH; RUNNING THENCE SOUTH 39 FEET; THENCE WEST 132 FEET; THENCE NORTH 39 FEET; THENCE EAST 132 FEET TO PLACE OF BEGINNING.

IAG HOLDINGS INC \$938.25

10300019 PART OF LOTS 1, 2, 9 AND 10, BLOCK 34, PLAT A, OGDEN CITY SURVEY, WEBER COUNTY, UTAH; BEGINNING AT A POINT 87.75 FEET SOUTH 00S8' WEST FROM THE NORTHEAST CORNER OF SAID LOT 10, THENCE SOUTH 00S8' WEST 282.40 FEET TO THE NORTH EDGE OF AN EXISTING BLOCK BUILDING, THENCE NORTH 88D45'12" WEST 62.98 FEET ALONG SAID BUILDING, THENCE NORTH 00S8' EAST 18.99 FEET THENCE NORTH 89D30'41" WEST 103.34 FEET TO THE SOUTHEAST CORNER OF AN EXISTING LUMBER STORAGE BUILDING, THENCE NORTH 00S9'24" EAST 20.71 FEET ALONG THE EAST EDGE OF SAID BUILDING THENCE NORTH 89D30'41" WEST 100.04 FEET ALONG THE NORTH EDGE OF SAID BUILDING TO THE WEST LINE OF SAID LOT 9, THENCE NORTH 163.50 FEET, THENCE EAST 132 FEET, MORE OR LESS, TO THE WEST LINE OF SAID LOT 10, THENCE NORTH 00S8' EAST 77.25 FEET, THENCE SOUTH 89D02' EAST 133.20 FEET TO THE POINT OF BEGINNING.

GEISLER, DICK G \$48.60

1030003 PART OF LOT 1, BLOCK 34, PLAT "A", OGDEN CITY SURVEY; BEGINNING AT A POINT WHICH IS NORTH 89D09' WEST 62.00 FEET FROM THE SOUTHEAST CORNER OF SAID LOT 1; RUNNING THENCE NORTH 89D09' WEST 58.00 FEET; THENCE NORTH 00S8' EAST 132.24 FEET

Tax Serial No. Legal Description

Owner

Assessment

10310005 THE SOUTHWEST CORNER OF THE ABOVE DESCRIBED PROPERTY AND RUNNING INGRESS AND EGRESS DESCRIBED AS FOLLOWS: BEGINNING AT THE SOUTHWEST CORNER OF THE ABOVE DESCRIBED PROPERTY AND RUNNING THENCE NORTH 89D09 WEST 9.00 FEET; THENCE NORTH 0D58 WEST 132.25 FEET; THENCE SOUTH 89D07 EAST 24.00 FEET; THENCE SO 0D58 WEST 132.23 FEET TO THE NORTH LINE OF 24TH STREET; THENCE NORTH 89D09 WEST 15.00 FEET TO THE PLACE OF BEGINNING.

GESTER, DICKIE

\$46.60

10310001 PART OF LOTS 1, 9 AND 10, BLOCK 37, PLAT A, OGDEN CITY SURVEY, WEBER COUNTY, UTAH: BEGINNING AT THE SOUTHEAST CORNER OF SAID LOT 1; RUNNING THENCE WEST 286.5 FEET; THENCE NORTH 308.4 FEET; THENCE EAST 14.5 FEET; THENCE NORTH 88 FEET, TO THE NORTH LINE OF SAID LOT 9; THENCE EAST 107.5 FEET; THENCE SOUTH 82 FEET; THENCE EAST 165 FEET; THENCE SOUTH 314.4 FEET, MORE OR LESS, TO BEGINNING.

SHARFAN, ABDEE &

\$760.47

10310002 PART OF LOTS 1, AND 5 TO 10, BLOCK 37, PLAT A, OGDEN CITY SURVEY, WEBER COUNTY, UTAH: BEGINNING AT A POINT 286.5 FEET WEST FROM THE SOUTHEAST CORNER OF SAID BLOCK; RUNNING THENCE NORTH 308.4 FEET; THENCE EAST 14.5 FEET; THENCE NORTH 148 FEET; THENCE NORTHWESTERLY 215.3 FEET, MORE OR LESS, TO A POINT IN THE NORTH LINE OF SAID BLOCK; BEING 339.5 FEET WEST FROM THE NORTHEAST CORNER OF SAID BLOCK; THENCE WEST 62.5 FEET; THENCE SOUTH 214.5 FEET; THENCE EAST 72 FEET; THENCE SOUTH 445.9 FEET, MORE OR LESS, TO SOUTH LINE OF SAID BLOCK; THENCE EAST 43.5 FEET TO BEGINNING.

DENVER & RIO GRANDE, THE

\$120.08

10310003 PART OF LOT 2, BLOCK 37, PLAT A, OGDEN CITY SURVEY, WEBER COUNTY, UTAH: BEGINNING AT THE SOUTHEAST CORNER OF SAID LOT 2; RUNNING THENCE WEST 8 RODS; THENCE NORTH 8 RODS; THE EAST 8 RODS; THENCE SOUTH 8 RODS TO THE PLACE OF BEGINNING SUBJECT TO AND TOGETHER WITH A RIGHT-OF-WAY: BEGINNING

JONES, DENNIS R &

\$428.32

1709915 BK2076 PG346

Tax Serial No. Legal Description

Owner

Assessment

598

2976617

Tax Serial No.	Legal Description	Owner	Assessment
10310005	PART OF LOT 2 IN BLOCK 37, PLAT A OF OGDEN CITY SURVEY; BEGINNING AT A POINT 7 RODS EAST OF THE SOUTHWEST CORNER OF SAID LOT, AND RUNNING THENCE EAST 5 RODS, THENCE NORTH 8 RODS, THENCE WEST 5 RODS, THENCE SOUTH 8 RODS TO THE PLACE OF BEGINNING.	HARRIS, DELBERT J & WF	\$85.30
10310006	PART OF LOT 2, BLOCK 37, PLAT A, OGDEN CITY SURVEY, WEBER COUNTY, UTAH; BEGINNING AT THE SOUTHWEST CORNER OF LOT 2; THENCE NORTH 8 RODS; THENCE EAST 7 RODS; THENCE SOUTH 8 RODS THENCE WEST 7 RODS TO BEGINNING.	STEEBEN, EDWIN C TRUSTEE	\$220.04
10310007	THE SOUTH 1/2 OF LOT 3, BLOCK 37, PLAT A, OGDEN CITY SURVEY, WEBER COUNTY, UTAH.	L BLOOM AND SON OGDEN	\$90.57
10310008	ALL OF THE NORTH 1/2 OF LOT 3, BLOCK 37, PLAT A, OGDEN CITY SURVEY, WEBER COUNTY, UTAH.	CUTLER, BRYAN M	\$237.40
10310009	ALL OF LOT 4 AND PART OF LOT 5, BLOCK 37, PLAT A, OGDEN CITY SURVEY; BEGINNING AT THE NORTHWEST CORNER OF SAID LOT 5, RUNNING THENCE SOUTH 132 FEET, THENCE EAST 330 FEET, THENCE NORTH 49.5 FEET, THENCE WEST 72 FEET, THENCE NORTH 82.5 FEET THENCE WEST 258 FEET TO THE POINT OF BEGINNING.	CASE, RONNIE W A 1/2 &	\$440.30
10310010	PART OF LOT 6, BLOCK 37, PLAT A, OGDEN CITY SURVEY, WEBER COUNTY, UTAH; MORE PARTICULARLY DESCRIBED AS FOLLOWS: BEGINNING AT THE NORTHWEST CORNER OF SAID LOT 6, AND RUNNING THENCE SOUTH 132 FEET; THENCE EAST 158 FEET; THENCE NORTH 1 FEET; THENCE WEST 158 FEET TO THE PLACE OF BEGINNING.	BLUMBERG, H RONALD & WF	\$468.72
10310011	PART OF LOT 7, BLOCK 37, PLAT A, OGDEN CITY SURVEY, WEBER COUNTY, UTAH; BEGINNING AT A POINT 5 RODS EAST FROM THE NORTHWEST CORNER OF SAID LOT, RUNNING THENCE SOUTH 8 RODS,	RANDALL PEAK CORPORATION	\$57.46

17099 15 BK2076 PG447

1709915 BK2076 PG348

Tax Serial No.	Legal Description	Owner	Assessment
10310012	PART OF LOT 7, BLOCK 37, PLAT A, OGDEN CITY SURVEY; BEGINNING AT A POINT 7 RODS WEST FROM THE NORTHEAST CORNER OF SAID LOT 7, AND RUNNING THENCE SOUTH 8 RODS, THENCE WEST 3 RODS, THENCE NORTH 8 RODS, THENCE EAST 3 RODS TO THE PLACE OF BEGINNING.	RANDALL PEAK CORPORATION	\$160.08
10310013	PART OF LOT 7, BLOCK 37, PLAT A, OGDEN CITY SURVEY, WEBER COUNTY, UTAH; BEGINNING AT THE NORTHEAST CORNER OF SAID LOT 7, RUNNING THENCE WEST 7 RODS, THENCE SOUTH 74 FEET, THENCE EAST 7 RODS, THENCE NORTH 74 FEET TO THE PLACE OF BEGINNING.	RANDALL, MERLE I/2 &	\$53.08
10310014	PART OF LOT 7, BLOCK 37, PLAT A, OGDEN CITY SURVEY, WEBER COUNTY, UTAH; BEGINNING AT A POINT 74 FEET SOUTH OF THE NORTHEAST CORNER OF SAID LOT 7; RUNNING THENCE SOUTH 58 FEET MORE OR LESS, TO THE SOUTHEAST CORNER OF SAID LOT 7; THENCE WEST 7 RODS; THENCE NORTH 58 FEET; THENCE EAST 7 RODS TO THE PLACE OF BEGINNING.	RANDALL, MERLE I/2 &	\$202.37
10310015	PART OF LOT 8, IN BLOCK 37, PLAT A, OGDEN CITY SURVEY; BEGINNING AT THE NORTHEAST CORNER OF SAID LOT 8 AND RUNNING THENCE SOUTH 132 FEET; THENCE WEST 15 RODS, THENCE NORTH 13 FEET, THENCE EAST 15 RODS TO THE PLACE OF BEGINNING.	RANDALL PEAK CORPORATION	\$317.01
10310017	BEING A PART OF LOT 9, BLOCK 37, PLAT A, OGDEN CITY SURVEY, BEGINNING AT THE NORTHEAST CORNER OF SAID LOT 9, AND RUNNING THENCE SOUTH 82 FEET TO THE NORTH LINE OF PROPERTY OWNED BY OGDEN IRON WORKS COMPANY, THENCE WEST ALONG SAID PROPERTY LINE 165 FEET, MORE OR LESS, TO THE INTERSECTION OF THE LINE WITH THE PROPERTY OWNED BY THE OGDEN IRON WORKS COMPANY, THENCE NORTH 82 FEET, THENCE EAST 165 FEET, MORE OR LESS, TO THE POINT OF BEGINNING.	RANDALL PEAK CORPORATION	\$598.75

600

Tax Serial No. Legal Description

Owner

Assessment

10310019 PART OF LOTS 6, 7 AND 8, BLOCK 37, PLAT A, OGDEN CITY SURVEY WEBER COUNTY, UTAH. BEGINNING AT A POINT LYING WEST 286.5 FEET, NORTH 308.4 FEET, MORE OR LESS, TO A POINT 44 FEET NORTH FROM THE SOUTH LINE OF SAID LOT 9, EAST 14.5 FEET AND NORTH 88 FEET TO A POINT ON THE NORTH LINE OF LOT 9 FROM THE SOUTHEAST CORNER OF LOT 1, SAID BLOCK 37, RUNNING THENCE NO 60 FEET, THENCE NORTHWESTERLY 215.3 FEET, MORE OR LESS, TO POINT ON THE NORTH LINE OF SAID LOT 6, 339.5 FEET, MORE OR LESS, WEST FROM THE NORTHEAST CORNER OF SAID BLOCK 37, THEN EAST ALONG SAID LINE 92 FEET, THENCE SOUTH 264.4 FEET TO NORTH LINE OF LOT 9, THENCE WEST 25 FEET TO THE POINT OF BEGINNING.

RANCO RENTAL EQUIPMENT CORP

\$61.87

10310001 PART OF LOTS 9 AND 10, BLOCK 38, PLAT A, OGDEN CITY SURVEY, WEBER COUNTY, UTAH. BEGINNING AT THE NORTHEAST CORNER OF S LOT 10, SAID POINT OF BEGINNING ALSO BEING NORTH 89D02' WES 49.50 FEET AND SOUTH 0D58' WEST 49.50 FEET FROM THE OGDEN CITY SURVEY MONUMENT AT THE INTERSECTION OF THE CENTRALLINES OF 2 STREET AND GRANT AVENUE, OGDEN CITY, WEBER COUNTY, UTAH; RUNNING THENCE SOUTH 0D58' WEST 298.00 FEET TO A POINT; THE NORTH 89D02' WEST 33.00 FEET TO A POINT; THENCE NORTH 4D02' WEST 26.87 FEET TO A POINT; THENCE NORTH 89D02' WEST 140.00 FEET TO A POINT; THENCE NORTH 0D58' EAST 219.00 FEET TO A POINT; THENCE SOUTH 89D02' EAST 192.00 FEET TO THE POINT OF BEGINNING. CONTAINING 1.248 ACRES. SUBJECT TO RIGHT OF WAY (1396-1403) AND (1371-1433).

CONNECTICUT GENERAL LIFE

\$1,215.70

10320058

OGDEN CITY PLAZA INVESTORS LT

\$9,616.87

4 2634 6 BK2076 15 17099

601

Tax Serial No. Legal Description Owner Assessment

1022008 ALL OF BLOCK 38, PLAT A, OGDEN CITY SURVEY, WEBER COUNTY, UTAH, SAID POINT BEING SOUTH CORNER OF SAID BLOCK 38, PLAT A, OGDEN CITY SURVEY, DESCRIBED AS FOLLOWS: OGDEN CITY PLAZA INVESTORS LT \$9,616.87

BEGINNING AT THE NORTHEAST CORNER OF LOT 10, SAID POINT OF BEGINNING ALSO BEING NORTH 89D02' WEST 49.50 FEET AND SOUTH 0D58' WEST 49.50 FEET FROM THE OGDEN CITY SURVEY MONUMENT A THE INTERSECTION OF THE CENTERLINES OF 22ND STREET AND GRAN AVENUE, OGDEN CITY, WEBER COUNTY, UTAH; RUNNING THENCE SOUTH 0D58' WEST 298.00 FEET TO A POINT; THENCE NORTH 89D02' WEST 33.00 FEET TO A POINT; THENCE NORTH 44D02' WEST 26.87 FEET TO A POINT; THENCE NORTH 89D02' WEST 140.00 FEET TO A POINT; THENCE NORTH 0D58' EAST 279.00 FEET TO A POINT; THEN SOUTH 89D02' EAST 192.00 FEET TO THE POINT OF BEGINNING. ALSO EXCEPTING THE FOLLOWING: BEGINNING AT THE NORTH CORNER OF BLOCK 38, PLAT A, OGDEN CITY SURVEY, WEBER COUNTY UTAH, SAID POINT BEING SOUTH 0D58' WEST 49.50 FEET AND SOUTH 89D02' EAST 49.50 FEET FROM THE OGDEN CITY SURVEY MONUMENT THE INTERSECTION OF THE CENTERLINES OF 22ND STREET AND LINC AVENUE, AND RUNNING THENCE SOUTH 89D02' EAST ALONG THE NORTH LINE OF SAID BLOCK 38 A DISTANCE OF 294.17 FEET; THENCE SOUTH 0D58' WEST 136.00 FEET; THENCE NORTH 89D02' WEST 250.17 FEET TO THE WEST LINE OF SAID BLOCK 38; THENCE NORTH 0D58' EAST ALONG SAID WEST LINE 136.00 FEET TO THE POINT OF BEGINNING, (#1489770 BOOK 1878 PAGE 533)

1023009 BEGINNING AT THE NORTHWEST CORNER OF BLOCK 38, PLAT A, OGDEN CITY SURVEY, WEBER COUNTY, UTAH, SAID POINT BEING SOUTH 0D58' WEST 49.50 FEET AND SOUTH 89D02' EAST 49.50 FEET FROM THE OGDEN CITY SURVEY MONUMENT AT THE INTERSECTION OF THE CENTERLINES OF 22ND STREET AND LINCOLN AVENUE, AND RUNNING THENCE SOUTH 89D02' EAST ALONG THE NORTH LINE OF SAID BLOCK 38, A DISTANCE OF 250.17 FEET; THENCE SOUTH 0D58' WEST 136.00 FEET; THENCE NORTH 89D02' WEST 250.17 FEET TO THE WEST LINE

OGDEN CITY PLAZA INVESTORS LT \$231.12

150350 BK2076 PG 15 17099

Tax Serial No.	Legal Description	Owner	Assessment
----------------	-------------------	-------	------------

10330001	PART OF LOTS 1, 9 AND 10, BLOCK 39, PLAT A, OGDEN CITY SURV IN OGDEN CITY WEBER COUNTY, UTAH, DESCRIBED AS FOLLOWS: BEGINNING AT A POINT OF THE WEST LINE OF WASHINGTON BLVD 841.4 FEET SOUTH 0D58° WEST ALONG SAID WEST LINE FROM THE NORTHEAST CORNER OF SAID LOT 9, SAID POINT OF BEGINNING ALS BEING 398.43 FEET SOUTH 0D58° WEST (398.40 FEET SOUTH 0D58° WEST PER OGDEN CITY SURVEY PLAT "A"), AND 56.00 FEET NORTH 89D02° WEST OF THE OGDEN CITY MONUMENT LOCATED 10 FEET WEST THE INTERSECTION OF 22ND STREET AND WASHINGTON BLVD IN OGDEN CITY; RUNNING THENCE SOUTH 0D58° WEST 234.64 FEET ALD SAID WEST LINE; THENCE NORTH 89D09°56' WEST 113.10 FEET; THENCE SOUTH 0D46°57' WEST, 31.34 FEET; THENCE NORTH 89D09° WEST 0.07 FEET; THENCE NORTH 0D46°57' EAST 0.22 FEET; THENC NORTH 89D08°19' WEST 80.53 FEET; THENCE NORTH 0D49°58' EAST 101.61 FEET; THENCE NORTH 89D10°02' WEST 1.00 FEET; THENCE NORTH 0D49°58' EAST 110.00 FEET; THENCE SOUTH 89D10°02' EAS 1.00 FEET; THENCE NORTH 0D49°58' EAST 45.24 FEET; THENCE NORTH 89D10°02' WEST 6.15 FEET; THENCE NORTH 0D49°58' EAST 8.87 FEET; THENCE SOUTH 89D09°56' EAST 200.37 FEET TO THE POINT OF BEGINNING.	OGDEN CITY PLAT 2 AND WEST 93S LT CONNECTICUT GENERAL LIFE	823.112 52,876.93
----------	---	---	----------------------

PART OF BLOCK 39, PLAT A, OGDEN CITY SURVEY, WEBER COUNTY,
 UTAH, BEGINNING AT A POINT 547.05 FEET NORTH 89D02° WEST
 AND 49.5 FEET SOUTH 0D58° WEST FROM THE SOUTHEAST CORNER OF
 LOT 1, RUNNING THENCE NORTH 0D58° EAST 446.72 FEET; THENCE
 SOUTH 89D02° EAST 513.75 FEET; THENCE NORTH 0D58° EAST 244.
 FEET; THENCE NORTH 89D02° WEST 643.25 FEET; THENCE SOUTH 0D
 WEST 711.54 FEET; THENCE SOUTH 89D02° EAST 132.92 FEET TO
 PLACE OF BEGINNING.
 CONTAINING 5.46 ACRES, M/L.

OGDEN CITY NEIGHBORHOOD S19,733.87

01-033-0005

1709915 BK2076 PG351

01-033-0049

Tax Serial No. Legal Description

Owner

Assessment

PART OF LOTS 1, 2, 3, 4 AND A PART OF THE VACATED PORTIONS OF
AND A PART OF LOTS 1, 2, 3, 4 AND 10 AND A PART OF THE

OGDEN CITY MALL LLC

\$8,236.97

VACATED PORTIONS OF XISEL AVENUE AND 23RD STREETS IN
BLOCK 39, PLAT 'A', OGDEN CITY SURVEY, OGDEN CITY, WEBER COUN
UTAH, DESCRIBED AS FOLLOWS: BEGINNING AT A POINT 35.31 FEET
NORTH 00S8' EAST ALONG THE WEST LINE OF SAID LOT 3, OF
BLOCK 39, AND 139.40 FEET SOUTH 89D02' EAST FROM THE
SOUTHWEST CORNER OF SAID LOT 3, SAID POINT OF BEGINNING
ALSO BEING 768.80 FEET NORTH 89D02' WEST ALONG THE CENTERLI
OF 22ND STREET TO THE INTERSECTION OF 22ND STREET AND GRANT
AVENUE AND 544.16 FEET SOUTH 00S8' WEST ALONG THE CENTERLIN
OF GRANT AVENUE, AND SOUTH 89D02' EAST 188.90 FEET FROM THE
OGDEN CITY MONUMENT, LOCATED 10 FEET WEST OF THE INTERSECTI
OF 22ND STREET AND WASHINGTON BOULEVARD, IN OGDEN CITY;
THENCE SOUTH 89D02' EAST 80.57 FEET; THENCE NORTH 45D36'36"
EAST 23.87 FEET; THENCE NORTH 44D00'08" WEST 74.94 FEET;
THENCE NORTH 45D36'36" EAST 54.04 FEET; THENCE SOUTH
44D00'08" EAST 198.56 FEET; THENCE SOUTH 00S8' WEST 329.11
FEET; THENCE NORTH 89D02' WEST 72.00 FEET; THENCE SOUTH 00S
WEST 20.01 FEET; THENCE NORTH 89D02' WEST 151.00 FEET; THEN
NORTH 00S8' EAST 381.47 FEET TO THE POINT OF BEGINNING;
TOGETHER WITH RIGHT OF WAY (1396-1402) AND (1397-1432)
PART OF LOT 1, BLOCK 39, PLAT 'A' AND A PART OF THE VACATED
PORTION OF 23RD STREET ABUTTING SAID BLOCK, ALL IN PLAT 'A',
OGDEN CITY SURVEY, OGDEN CITY, WEBER COUNTY, UTAH, DESCRIBE
AS FOLLOWS: BEGINNING AT A POINT ON THE WEST LINE OF
WASHINGTON BLVD 5.50 FEET SOUTH 00S8' WEST ALONG SAID WEST
LINE FROM THE SOUTHEAST CORNER OF SAID LOT 1, SAID POINT OF
BEGINNING ALSO BEING 717.47 FEET SOUTH 00S8' WEST (717.04
FEET SOUTH 00S8' WEST PER OGDEN CITY SURVEY PLAT 'A') AND
56.00 FEET NORTH 89D02' WEST OF THE OGDEN CITY SURVEY MONUM

OGDEN FIRST FEDERAL SAVINGS A

\$2,196.70

44 1709915 BK2076 PG352

Tax Serial No.	Legal Description	Owner	Assessment
----------------	-------------------	-------	------------

1034001	PART OF LOT 3, BLOCK 40, PLAT A, OGDEN CITY SURVEY, WEBER COUNTY, UTAH: BEGINNING AT THE SOUTHWEST CORNER OF SAID LOT AND RUNNING THENCE NORTH 8 RODS; THENCE EASTERLY AT RIGHT ANGLES 7 RODS; THENCE SOUTHERLY AT RIGHT ANGLES 8 RODS; THENCE WESTERLY AT RIGHT ANGLES, PARALLEL WITH AND FRONTING ON 23RD STREET, 7 RODS TO THE PLACE OF BEGINNING; BEING THE SAME PREMISES CONVEYED BY JOHN HERBERT FARMER TO THE GRANTO JH. BENNETT, BY WARRANTY DEED, DATED JULY 1 1889, AND RECORDED IN THE OFFICE OF THE REGISTER OF WEBER COUNTY, UTAH IN BOOK OF DEED NO. 3, PAGE 91, JULY 1, 1889.	OGDEN WEST FEDERAL SAVINGS A	\$2,196.70
1034002	PART OF LOTS 4 AND 5, BLOCK 40, PLAT A, OGDEN CITY SURVEY, WEBER COUNTY, UTAH: BEGINNING AT THE SOUTHEAST CORNER OF LOT 4; THENCE NORTH 230 FEET; THENCE WEST 84.5 FEET; THENCE SOUTHWESTERLY TO A POINT 157.25 FEET NORTH AND 69.5 FEET WEST OF THE SOUTHEAST CORNER OF LOT 4; THENCE SOUTH 74.75 FEET; THENCE WEST 194.5 FEET; MORE OR LESS TO THE WEST LINE OF SAID LOT 5; THENCE SOUTH 82.5 FEET TO THE SOUTHWEST CORNER OF LOT 5; THENCE EAST 264 FEET, MORE OR LESS TO THE PLACE OF BEGINNING.	UTAH FEDERAL SAVINGS BANK	\$489.45

17099 15 BK2074 P6353

Tax Serial No. Legal Description Owner Assessment

10340021 PART OF LOT 5 OF THE 100 RODS NORTH OF THE SOUTHWEST CORNER OF SAID LOT 5, AND RUNNING THENCE NORTH 48 FEET 10 INCHES; THENCE EAST 100 FEET; THENCE NORTH 6 INCHES; THENCE EAST 80 FEET; THENCE SOUTH 49 FEET 4 INCHES; THENCE WEST 180 FEET TO THE PLACE OF BEGINNING. TOGETHER WITH A RIGHT-OF-WAY FOR ALL PURPOSES OVER THE FOLLOWING TRACT OF LAND AND EVERY PART AND PARCEL THEREOF: BEGINNING AT THE SOUTHEAST CORNER OF SAID LOT 4; AND RUNNING THENCE NORTH 230 FEET; THENCE WEST 84 1/2 FEET; THENCE SOUTH 148 1/2 FEET; THENCE EAST 15 FEET; THENCE NORTH 128 1/2 FEET; THENCE EAST 34 1/2 FEET; THENCE SOUTH 210 FEET; THENCE EAST 15 FEET TO BEGINNING.

UTAH FEDERAL SAVINGS BANK \$489.45

1709915 BK2076 PG354

10340022 PART OF LOTS 4 AND 5, BLOCK 40, PLAT A, OGDEN CITY SURVEY; BEGINNING AT A POINT 5 RODS NORTH OF THE SOUTHWEST CORNER OF SAID LOT 5; AND RUNNING THENCE NORTH 48 FEET 10 INCHES; THENCE EAST 100 FEET; THENCE NORTH 6 INCHES; THENCE EAST 80 FEET; THENCE SOUTH 49 FEET 4 INCHES; THENCE WEST 180 FEET TO THE PLACE OF BEGINNING. TOGETHER WITH A RIGHT-OF-WAY FOR ALL PURPOSES OVER THE FOLLOWING TRACT OF LAND AND EVERY PART AND PARCEL THEREOF: BEGINNING AT THE SOUTHEAST CORNER OF SAID LOT 4; AND RUNNING THENCE NORTH 230 FEET; THENCE WEST 84 1/2 FEET; THENCE SOUTH 148 1/2 FEET; THENCE EAST 15 FEET; THENCE NORTH 128 1/2 FEET; THENCE EAST 34 1/2 FEET; THENCE SOUTH 210 FEET; THENCE EAST 15 FEET TO BEGINNING.

UTAH FEDERAL SAVINGS BANK \$98.02

10340023 PART OF LOTS 4 AND 5, BLOCK 40, PLAT A, OGDEN CITY SURVEY, WEBER COUNTY, UTAH; BEGINNING AT A POINT 9.5 RODS NORTH OF THE SOUTHWEST CORNER OF SAID LOT 5; RUNNING THENCE SOUTH 25 FEET 6 INCHES; THENCE EAST 100 FEET; THENCE NORTH 6 INCHES; THENCE EAST 80 FEET, MORE OR LESS, TO A POINT 84.5 FEET WEST OF THE EAST LINE OF SAID LOT 4; SAID POINT BEING ON THE WEST LINE OF A CERTAIN RIGHT-OF-WAY; THENCE NORTH ALONG RIGHT-OF-

UTAH FEDERAL SAVINGS BANK \$31.97

1709915 BK2076 P315

Tax Serial No.	Legal Description	Owner	Assessment
1034024	<p>PART OF LOTS 4 AND 5, BLOCK 40, PLAT A, OGDEN CITY SURVEY, WEBER COUNTY, UTAH; BEGINNING 9.3 RODS NORTH AND 180 FEET EAST OF THE SOUTHWEST CORNER OF SAID LOT 5, RUNNING THENCE SOUTH 25 FEET; THENCE EAST 15 FEET; THENCE NORTH 25 FEET; THENCE WEST 15 FEET TO BEGINNING.</p> <p>ALSO A RIGHT-OF-WAY OVER THE FOLLOWING DESCRIBED LAND: BEGINNING AT THE SOUTHEAST CORNER OF SAID LOT 4 AND RUNNING THENCE NORTH 250 FEET; THENCE WEST 84.5 FEET; THENCE SOUTH A POINT WHICH IS 157.25 FEET NORTH AND 84.5 FEET WEST OF THE SOUTHEAST CORNER OF SAID LOT 4; THENCE EAST 15 FEET; THENCE NORTH TO A POINT WHICH IS 210 FEET NORTH AND 89.5 FEET WEST OF SOUTHEAST CORNER OF SAID LOT 4; THENCE EAST 54.5 FEET; THENCE SOUTH 210 FEET; THENCE EAST 15 FEET TO THE PLACE OF BEGINNING.</p>	<p>UTAH FEDERAL SAVINGS BANK BOSWORTH, CURTIS C & WF</p>	<p>\$1,709.91 \$1.70</p>
1034025	<p>PART OF LOTS 4 AND 5, BLOCK 40, PLAT A, OGDEN CITY SURVEY; BEGINNING AT A POINT 157.25 FEET NORTH FROM THE SOUTHWEST CORNER OF SAID LOT 5, RUNNING THENCE NORTH 38 FEET TO A POINT 135.97 FEET, SOUTH FROM THE NORTHWEST CORNER OF SAID LOT, THENCE EAST 165 FEET, THENCE SOUTH 5.5 FEET, THENCE SOUTH 42.04 FEET TO A POINT 157.25 FEET NORTH AND 194.5 FEET FROM THE SOUTHWEST CORNER OF SAID LOT 5; THENCE WEST 194.5 FEET TO THE PLACE OF BEGINNING.</p> <p>SUBJECT TO RIGHT-OF-WAY.</p>	<p>TRIBE, JUNIUS R</p>	<p>\$249.85</p>
1034027	<p>PART OF LOTS 4 AND 5, BLOCK 40, PLAT A, OGDEN CITY SURVEY, WEBER COUNTY, UTAH; DESCRIBED AS FOLLOWS: BEGINNING AT A POINT 99 FEET SOUTH FROM THE NORTHWEST CORNER OF SAID LOT 5 AND RUNNING THENCE SOUTH 36.97 FEET TO A POINT 195.25 FEET NORTH FROM THE SOUTHWEST CORNER OF SAID LOT 5; THENCE RUNNING EAST 165 FEET, THENCE NORTH 36.97 FEET; THENCE</p>	<p>GAND M CLIFTON LTD</p>	<p>\$139.19</p>

607

Tax Serial No.

Legal Description

Owner

Assessment

10340028 PART OF LOTS 4 AND 5, BLOCK 40, PLAT A, OGDEN CITY SURVEY, WEBER COUNTY, UTAH; BEGINNING AT A POINT 88.5 FEET SOUTH FROM THE NORTHWEST CORNER OF SAID LOT 5, AND RUNNING THENCE WEST 14.5 FEET; THENCE SOUTH 41.25 FEET; THENCE SOUTH 42D14 EAST 21.57 FEET TO THE ALLEYWAY AND TO A POINT SOUTH OF THE PLACE OF BEGINNING; THENCE NORTH 57.225 FEET TO THE PLACE OF BEGINNING.

G AND M CLIFTON LTD

\$139.16

TOGETHER WITH A RIGHT-OF-WAY OVER THE FOLLOWING LAND, TO-WIT: BEGINNING AT THE SOUTHEAST CORNER OF SAID LOT 4, A RUNNING THENCE NORTH 230 FEET; THENCE WEST 84.5 FEET; THENCE SOUTH 56.225 FEET; THENCE EAST 15 FEET; THENCE NORTH 36.225 FEET; THENCE EAST 54.5 FEET; THENCE SOUTH 210 FEET; THENCE EAST 15 FEET TO THE PLACE OF BEGINNING.

ALSO: A RIGHT-OF-WAY OVER THE FOLLOWING PARCEL OF LAND TO-WIT: BEGINNING AT THE NORTHEAST CORNER OF SAID PROPERTY AND RUNNING THENCE IN A NORTHERLY DIRECTION TO 22ND STREET, OGDEN CITY, WEBER COUNTY, UTAH.

10340028 PART OF LOTS 4 AND 5, BLOCK 40, PLAT A, OGDEN CITY SURVEY, WEBER COUNTY, UTAH; BEGINNING AT A POINT 88.5 FEET SOUTH FROM THE NORTHWEST CORNER OF SAID LOT 5, AND RUNNING THENCE SOUTH 30.5 FEET; THENCE EAST 180 FEET, MORE OR LESS, TO A POINT 99 FEET SOUTH AND 84 FEET WEST FROM THE NORTHEAST CORNER OF SAID LOT 4, THENCE NORTHWESTERLY TO A POINT 88.5 FEET SOUTH AND 89 FEET WEST FROM THE NORTHEAST CORNER OF SAID LOT 4, THENCE WEST 175 FEET, MORE OR LESS, TO THE PLACE OF BEGINNING.

G AND M CLIFTON LTD

\$218.16

TOGETHER WITH A PERPETUAL RIGHT-OF-WAY OVER THE FOLLOWING DESCRIBED PART OF SAID LOT 4, BLOCK 40, PLAT A, OGDEN CITY SURVEY, WEBER COUNTY, UTAH: BEGINNING AT THE SOUTHEAST CORNER OF SAID LOT 4, AND RUNNING THENCE NORTH 230 FEET, THENCE WEST 72 FEET; THENCE NORTH 1 FOOT; THENCE NORTHWEST TO A POINT 68.5 FEET SOUTH AND 77 FEET WEST FROM THE

17099150 BK2074 PG356

608

Tax Serial No. Legal Description Owner Assessment

THE NORTHEAST CORNER OF SAID LOT 4, THENCE SOUTH 21 FEET, THENCE EAST 15 FEET TO THE PLACE OF BEGINNING.

CROSS, A KENNETH ETAL TRUSTE \$283.04

01-034-0029

PART OF LOTS 4 AND 5, BLOCK 40, PLAT A, OGDEN CITY SURVEY, WEBER COUNTY, UTAH: BEGINNING AT A POINT 7.5 FEET SOUTH FROM THE NORTHWEST CORNER OF SAID LOT 5, AND RUNNING THENCE SOUTH 61 FEET; THENCE EAST 163 FEET; THENCE NORTH 61 FEET; THENCE WEST 163 FEET TO THE PLACE OF BEGINNING. ALSO A PERPETUAL RIGHT-OF-WAY OVER THE FOLLOWING DESCRIBED TRACT OF LAND: PART OF LOTS 4 AND 7, BLOCK 40, PLAT A, OGDEN CITY SURVEY, WEBER COUNTY, UTAH: BEGINNING 2 FEET EAST OF THE NORTHWEST CORNER OF SAID LOT 7, AND RUNNING THENCE SOUTH 208.5 FEET; THENCE SOUTH 130.5 FEET THENCE WEST 34.5 FEET TO WEST LINE OF SAID LOT 4; THENCE SOUTH 12 FEET; THENCE EAST 46.5 FEET; THENCE NORTH 142.5 FEET; THENCE NORTH 204.6 WEST 208.5 FEET TO NORTH LINE OF SAID LOT 7; THENCE WEST 12 FEET TO PLACE OF BEGINNING.

BOSWORTH, BRIAN C & \$181.89

PART OF LOTS 4, 5, 6 AND 7, BLOCK 40, PLAT A, OGDEN CITY SURVEY, WEBER COUNTY, UTAH: BEGINNING AT A POINT 7.5 FEET SOUTH OF THE SOUTHWEST CORNER OF SAID LOT 6, RUNNING THENCE NORTH 25 FEET; THENCE EAST 160 FEET; THENCE SOUTH 25 FEET; THENCE WEST 160 FEET TO THE PLACE OF BEGINNING. ALSO A RIGHT-OF-WAY OVER AN 18 FOOT ALLEY IMMEDIATELY EAST AND IN THE REAR OF SAID PROPERTY, AND IN ADDITION THERETO A RIGHT-OF-WAY PERPETUAL FOR ALL PURPOSES OF INGRESS AND EGRESS NORTHERLY FROM SAID ALLEY TO 22ND STREET, AND SOUTHERLY OUT TO 33RD STREET.

RICHARDSON, BRENT & WF \$193.19

10340031 PART OF LOTS 6 AND 7, BLOCK 40, PLAT A, OGDEN CITY SURVEY, WEBER COUNTY, UTAH BEGINNING AT A POINT 17.5 FEET NORTH O

1709415 BK2076 P63U7

610

Tax Serial No. Legal Description Owner Assessment

10340034 PART OF LOT 6, BLOCK 40, PLAT A, OGDEN CITY SURVEY, WEBER COUNTY, UTAH; BEGINNING AT A POINT 138 FEET NORTH OF THE SOUTHWEST CORNER OF SAID LOT 6, AND RUNNING THENCE NORTH 20 FEET, THENCE EAST 132 FEET, THENCE SOUTH 20 FEET, THENCE WEST 132 FEET TO THE PLACE OF BEGINNING. TOGETHER WITH A RIGHT-OF-WAY OVER AND ACROSS THE FOLLOWING DESCRIBED TRACT OF LAND, TO-WIT: PART OF LOT 7, SAID BLOCK 40, PLAT A, OGDEN CITY SURVEY; BEGINNING AT A POINT 29.9 FEET EAST OF THE NORTHWEST CORNER OF SAID LOT 7, AND RUNNING THENCE EAST 12 FEET, THENCE SOUTH 20.46 EAST 133.5 FEET, THENCE IN A SOUTHWESTERLY DIRECTION TO THE EAST LINE OF LOT 6, SAID BLOCK 40, THENCE NORTH 12 FEET, THENCE IN A NORTHEASTERLY DIRECTION TO A POINT SOUTH 20.46 EAST FROM THE PLACE OF BEGINNING, THENCE NORTH 20.46 WEST TO THE PLACE OF BEGINNING.

OP PARTNERSHIP \$52.95

10340035 PART OF LOTS 6 AND 7, BLOCK 40, PLAT A, OGDEN CITY SURVEY, WEBER COUNTY, UTAH; BEGINNING AT A POINT 126.5 FEET SOUTH FROM THE NORTHWEST CORNER OF SAID LOT 6, RUNNING THENCE SOUTH 25.5 FEET, THENCE EAST 144 FEET, THENCE NORTH 25.5 FEET, THENCE WEST 144 FEET TO THE PLACE OF BEGINNING.

MCKAY, PENNY & HUS \$119.96

10340036 PART OF LOTS 6 AND 7, BLOCK 40, PLAT A, OGDEN CITY SURVEY, WEBER COUNTY, UTAH; COMMENCING AT A POINT 203 FEET NORTH OF THE SOUTHWEST CORNER OF LOT 6, BLOCK 40, PLAT A, OGDEN CITY SURVEY, AND RUNNING THENCE NORTH 25 FEET, THENCE EAST 144 FEET, THENCE SOUTH 25 FEET, THENCE WEST 144 FEET TO THE PLACE OF BEGINNING.

BOSWORTH, BRIAN C \$111.24

1709915 BK2076 P6359

Tax Serial No.	Legal Description	Owner	Assessment
----------------	-------------------	-------	------------

THE UNOCCUPIED LAND BETWEEN THE REAR OF THE FOLLOWING DESCRIBED TRACT OF LAND, TO-WIT: PART OF LOTS 6 AND 7, BLOCK 40, PLAT A, OGDEN CITY SURVEY, WEBER COUNTY, UTAH: BEGINNING AT A POINT 203 FEET NORTH OF THE SOUTHWEST CORNER OF SAID LOT 6, AND RUNNING THENCE NORTH 25 FEET; THENCE EAST 144 FEET; THENCE SOUTH 25 FEET; THENCE WEST 144 FEET TO THE PLACE OF BEGINNING, AND FOLLOWING DESCRIBED TRACT OF LAND WHICH IS USED AS A RIGHT-OF-WAY, TO-WIT: BEGINNING AT A POINT 299 FEET EAST OF THE NORTHWEST CORNER OF SAID LOT 7, BLOCK 40, PLAT A, OGDEN CITY SURVEY, AND RUNNING THENCE SOUTH 2046 FEET EAST 154.5 FEET; THENCE EAST 12 FEET; THENCE NORTH 2046 FEET EAST 154.5 FEET; THENCE WEST 12 FEET TO THE PLACE OF BEGINNING. SAID RIGHT-OF-WAY HEREBY CONVEYED TO BE OVER THE UNOCCUPIED LAND LYING BETWEEN THE ABOVE DESCRIBED TRACTS OF LAND FROM REAR OF FIRST DESCRIBED TRACT TO THE SECOND DESCRIBED TRACT, AND TO BE APPURTENANT TO THE FIRST MENTIONED TRACT OF LAND.

Owner: DONOVIEL, STEPHEN J & WF
Assessment: \$146.96

10340037 PART OF LOT 6, BLOCK 40, PLAT A, OGDEN CITY SURVEY, WEBER COUNTY, UTAH: BEGINNING AT A POINT 62.37 FEET SOUTH OF THE NORTHWEST CORNER OF SAID LOT 6, AND RUNNING THENCE SOUTH 39.63 FEET; THENCE EAST 132 FEET; THENCE NORTH 39.63 FEET; THENCE WEST 132 FEET TO THE PLACE OF BEGINNING.

Owner: UTAH AUTO PARTS
Assessment: \$201.97

10340039 PART OF LOT 6, BLOCK 40, PLAT A, OGDEN CITY SURVEY, WEBER

Owner: ARK INDUSTRIES
Assessment: \$30.22

Tax Serial No. Legal Description

Owner

Assessment

1034004B GOVERNMENT TRAIL, BEGINNING AT A POINT 40 FEET SOUTH OF THE
EAST LINE OF THE PROPERTY OWNED BY THE GINN SUPPLY COMPANY; THEN
WEST 132 FEET TO THE PLACE OF BEGINNING.
22.57 FEET, MORE OR LESS, TO THE NORTH LINE OF BRICK WALL.

ARR MANUSPES

\$3022

OWNED BY JAMES H DOUGLAS AND HENRY TRIBE; THENCE EAST 132
FEET; THENCE NORTH 22.57 FEET, MORE OR LESS, TO THE SOUTH
LINE OF THE PROPERTY OWNED BY THE GINN SUPPLY COMPANY; THEN
WEST 132 FEET TO THE PLACE OF BEGINNING.

ALSO, AN UNDIVIDED 1/2 INTEREST IN THE FOLLOWING
DESCRIBED PROPERTY, TOGETHER WITH AN UNDIVIDED 1/2 INTEREST
IN BRICK WALL NOW EXISTING ON SAID REAL PROPERTY. BEGINNING
AT A POINT 62.57 FEET SOUTH FROM THE NORTHWEST CORNER OF
SAID LOT 6, BLOCK 40, PLAT A, OGDEN CITY SURVEY, RUNNING

THENCE SOUTH 14 INCHES; THENCE EAST 132 FEET; THENCE NORTH
14 INCHES; THENCE WEST 132 FEET TO THE PLACE OF BEGINNING.

1034004A BEGINNING 161.9 FEET EAST AND SOUTH 2046 EAST 155.5 FEET

MCKAY, PENNY & HUS

\$2.54

FROM THE NORTHWEST CORNER OF LOT 6, BLOCK 40, PLAT A, OGDEN
CITY SURVEY, AND RUNNING THENCE WEST 22 FEET; THENCE NORTH
25.5 FEET; THENCE EAST TO A POINT WHICH INTERSECTS WITH A
LINE RUNNING SOUTH 2046 EAST FROM A POINT 161.9 FEET EAST
THE NORTHWEST CORNER OF SAID LOT 6, BLOCK 40, PLAT A, OGDEN
CITY SURVEY; THENCE SOUTH 2046 EAST TO THE PLACE OF
BEGINNING.

1034004 PART OF LOT 7, BLOCK 40, PLAT A, OGDEN CITY SURVEY, WEBER

BOSWORTH, BRIAN

\$93.68

COUNTY, UTAH. BEGINNING 208 FEET NORTH AND 12 FEET EAST OF
THE SOUTHWEST CORNER OF SAID LOT 7, AND RUNNING THENCE NORT
25 FEET; THENCE WEST 12 FEET; THENCE NORTH 102 FEET; THENCE
EAST 29.9 FEET; THENCE SOUTH 2046 EAST 128.5 FEET, MORE OR
LESS, TO A POINT EAST OF BEGINNING; THENCE WEST TO BEGINNING
SUBJECT TO EXISTING RIGHTS-OF-WAY.

10340042 BEGINNING AT A POINT 158 FEET NORTH OF THE SOUTHWEST CORNER

O P Y PARTNERSHIP

\$3.08

OF LOT 7, BLOCK 40, PLAT A, OGDEN CITY SURVEY, WEBER COUNTY

1709915 BK2076 P6361

Tax Serial No.	Legal Description	Owner	Assessment
1034004	PART OF LOT 7, BLOCK 40, PLAT A, OGDEN CITY SURVEY, WEBER COUNTY, UTAH; BEGINNING AT A POINT ON THE NORTH LINE OF SAID BLOCK 40, A DISTANCE OF 147.3 FEET WEST OF THE NORTHEAST CORNER OF LOT 8, SAID BLOCK 40, AND RUNNING THENCE SOUTH 5 RODS, THENCE WEST 32.7 FEET, THENCE NORTH 5 RODS TO THE NORTH LINE OF SAID LOT 7, THENCE EAST 32.7 FEET TO THE PLACE OF BEGINNING.	FARBELL, NORMA CROSS ETAL	\$23.35
1034004.5	PART OF LOTS 7 AND 8, BLOCK 40, PLAT A, OGDEN CITY SURVEY, WEBER COUNTY, UTAH; BEGINNING AT A POINT ON THE NORTH LINE OF SAID LOT 8, A DISTANCE OF 114.6 FEET WEST OF THE NORTHEAST CORNER OF SAID LOT 8, AND RUNNING THENCE SOUTH 5 RODS; THEN WEST 32.7 FEET, THENCE NORTH 5 RODS TO THE NORTH LINE OF SAID LOT 7, THENCE EAST 32.7 FEET TO THE PLACE OF BEGINNING.	BEVKEN ASSOCIATES LLC	\$32.98
1034004.6	PART OF LOT 8, BLOCK 40, PLAT A, OGDEN CITY SURVEY, WEBER COUNTY, UTAH; BEGINNING AT A POINT 81.9 FEET WEST OF THE NORTHEAST CORNER OF LOT 8, AND RUNNING THENCE SOUTH 80.5 FEET, MORE OR LESS, TO EXISTING RETAINING WALL, THENCE WEST 32.7 FEET ALONG SAID RETAINING WALL, THENCE NORTH 80.5 FEET MORE OR LESS, TO A POINT 32.7 FEET WEST FROM THE POINT OF BEGINNING, THENCE EAST 32.7 FEET TO THE PLACE OF BEGINNING.	TAYLOR, V GARTH ETAL	\$148.54
1034004.7	PART OF LOT 8, BLOCK 40, PLAT A, OGDEN CITY SURVEY; BEGINNING AT A POINT ON THE NORTH LINE OF SAID LOT 8, A DISTANCE OF 49.2 FEET WEST OF THE NORTHEAST CORNER OF SAID LOT 8, AND RUNNING THENCE SOUTH 5 RODS, THENCE WEST 32.7 FEET, THENCE NORTH 5 RODS TO THE NORTH LINE OF SAID LOT 8, THENCE EAST 32.7 FEET TO THE PLACE OF BEGINNING.	BEVKEN AFFILIATES LLC	\$32.98

E# 1709915 BK2074 PG362

614

1709915 BK2076 PG363

Tax Serial No.	Legal Description	Owner	Assessment
1034048	PART OF LOT 8, BLOCK 40, PLAT A, OGDEN CITY SURVEY, WEBER COUNTY, UTAH; BEGINNING 49.2 FEET WEST OF THE NORTHEAST CORNER OF SAID LOT 8, AND RUNNING THENCE SOUTH 5 RODS; THEN EAST 32.7 FEET; THENCE NORTH 5 RODS; THENCE WEST 32.7 FEET TO BEGINNING.	BLANDO, ANTHONY J	\$2.26
1034049	PART OF LOT 7, BLOCK 40, PLAT A, OGDEN CITY SURVEY, WEBER COUNTY, UTAH; BEGINNING 5 RODS SOUTH OF THE NORTHEAST CORNER OF SAID LOT 7, AND RUNNING THENCE SOUTH 2.5 RODS; THENCE WEST 48 FEET; THENCE NORTH 2.5 RODS; THENCE EAST 48 FEET TO THE PLACE OF BEGINNING.	JEX, VICKIE LEE	\$24.91
1034056	PART OF LOT 9, BLOCK 40, PLAT A, OGDEN CITY SURVEY, WEBER COUNTY, UTAH; BEGINNING AT A POINT 16.5 FEET EAST OF THE NORTHWEST CORNER OF SAID LOT 9, AND RUNNING THENCE SOUTH 104 FEET; THENCE EAST 59.5 FEET; THENCE NORTH 104 FEET; THENCE WEST 59.5 FEET TO PLACE OF BEGINNING.	JEX, JOHN C	\$78.99
1034057	PART OF LOT 9, BLOCK 40, PLAT A, OGDEN CITY SURVEY, WEBER COUNTY, UTAH; BEGINNING AT A POINT 16 FEET WEST OF THE NORTHEAST CORNER OF SAID LOT 9, AND RUNNING THENCE WEST 40 FEET; THENCE SOUTH 104 FEET; THENCE EAST 40 FEET; THENCE NORTH 104 FEET TO THE PLACE OF BEGINNING.	LAWRENCE, RANDON T & WIFE	\$38.02
10350018	PART OF LOT 3, BLOCK 41, PLAT A, OGDEN CITY SURVEY, WEBER COUNTY, UTAH; BEGINNING AT A POINT 82.3 FEET WEST AND 165 FEET NORTH OF THE SOUTHEAST CORNER OF LOT 2, AND RUNNING THENCE EAST 40 FEET; THENCE NORTH 99 FEET; THENCE WEST 40 FEET; THENCE SOUTH 99 FEET TO THE PLACE OF BEGINNING. RESERVING, HOWEVER, A RIGHT-OF-WAY OVER THE EAST 5 FEET OF THE ABOVE DESCRIBED TRACT OF LAND, AND GRANTING A RIGHT-WAY OVER 5 FEET OF LAND ADJOINING THE ABOVE DESCRIBED TRACT LAND ON THE EAST, THEREBY CREATING A JOINT RIGHT-OF-WAY 10 FEET WIDE AND 99 FEET LONG.		

Tax Serial No. Legal Description

Owner

Assessment

1039001 PART OF LOT 2, BLOCK 45, PLAT A OF OGDEN CITY SURVEY, WEBER COUNTY, UTAH: BEGINNING AT A POINT 100.00 FEET NORTH THE SOUTHWEST CORNER OF SAID LOT 2, RUNNING THENCE NORTH 100 FEET TO THE PLACE OF BEGINNING.

JORGENSEN, RICHARD B. & WIFE

\$427.35

THENCE WEST 138 FEET; THENCE SOUTH 100 FEET; THENCE EAST 13 FEET TO THE PLACE OF BEGINNING.
TOGETHER WITH AND SUBJECT TO A NON-EXCLUSIVE RIGHT-OF-WAY AND EASEMENT FOR INGRESS AND EGRESS (BOOK 1558 PAGE 2569).

1039001 PART OF LOT 2, BLOCK 45, PLAT A OF OGDEN CITY SURVEY;

GARNER, ROD

\$574.25

BEGINNING AT THE SOUTHWEST CORNER OF SAID LOT 2, AND RUNNING THENCE NORTH 100 FEET, THENCE EAST 165 FEET, THENCE SOUTH 100 FEET, THENCE WEST 165 FEET TO THE PLACE OF BEGINNING.

1039018 PART OF LOTS 2, 3, AND 4, BLOCK 45, PLAT A, OGDEN CITY SURVEY

BARNEY, CARL B TRUSTEE

\$1,741.03

WEBER COUNTY, UTAH: BEGINNING AT A POINT 100.00 FEET NORTH THE SOUTHWEST CORNER OF SAID BLOCK 45; RUNNING THENCE NORTH 154.54 FEET; THENCE EAST 165.00 FEET; THENCE NORTH 15.16 FEET; THENCE EAST 148.99 FEET; THENCE SOUTH 63.50 FEET; THENCE EAST 13.50 FEET; THENCE SOUTH 106.20 FEET; THENCE WEST 138 FEET; THENCE SOUTH 100.00 FEET; THENCE WEST 24.00 FEET; THE NORTH 100.00 FEET; THENCE WEST 165.00 FEET TO THE POINT OF BEGINNING.

TOGETHER WITH AND SUBJECT TO A NON-EXCLUSIVE RIGHT-OF-WAY AND EASEMENT FOR INGRESS AND EGRESS (BOOK 1558 PAGE 2569).

1039020 PART OF LOTS 3 AND 4, BLOCK 45, PLAT A, OGDEN CITY SURVEY,

BARBER, LEONARD W &

\$138.49

WEBER COUNTY, UTAH: BEGINNING AT A POINT 254.54 FEET NORTH FROM THE SOUTHWEST CORNER OF SAID BLOCK 45; RUNNING THENCE EAST 165 FEET; THENCE NORTH 22 FEET; THENCE WEST 165 FEET; THENCE SOUTH 22 FEET TO THE PLACE OF BEGINNING.

1039021 PART OF LOTS 3 AND 4, BLOCK 45, PLAT A, OGDEN CITY SURVEY,

SHAW, JOHN AUSTIN &

\$190.27

WEBER COUNTY, UTAH: BEGINNING AT A POINT 4.19 CHAINS NORTH THE SOUTHWEST CORNER OF SAID BLOCK 45, AND RUNNING THENCE NORTH 3 RODS; THENCE EAST 10 RODS; THENCE SOUTH 3 RODS, THE

Tax Serial No. Legal Description Owner Assessment

1039021 WEBER COUNTY, UTAH: BEGINNING AT A POINT 324.75 FEET NORTH
 1039027 WEBER COUNTY, UTAH: BEGINNING AT A POINT 324.75 FEET NORTH
 OF THE SOUTHWEST CORNER OF BLOCK 45, THENCE EAST 165 FEET,
 THENCE SOUTH 47 FEET, THENCE EAST 17 FEET, THENCE NORTH 135
 FEET, THENCE EAST 68 FEET, THENCE NORTH 2.72 FEET, MORE OR
 LESS, THENCE WEST 83 FEET TO A POINT 165 FEET EAST OF THE
 WEST LINE OF LOT 5, THENCE NORTH 65.5 FEET, THENCE WEST 165
 FEET, THENCE SOUTH 156.5 FEET, MORE OR LESS, TO THE POINT
 OF BEGINNING.
 TOGETHER WITH AND SUBJECT TO EXISTING RIGHT-OF-WAY.

SEAN, JOHN ALSTINE
 SHARON HODGINS
 \$190.27
 \$1,109.81

1039021 PART OF LOT 5, BLOCK 45, PLAT A, OGDEN CITY SURVEY,
 BEGINNING AT A POINT SOUTH 89D02' EAST 226 FEET FROM THE
 NORTHWEST CORNER OF SAID LOT 5, AND RUNNING THENCE SOUTH
 89D02' EAST 24 FEET, THENCE SOUTH 0D38' WEST 37.2 FEET
 THENCE NORTH 89D02' WEST 22.4 FEET THENCE SOUTH 0D38'
 WEST 81.8 FEET THENCE NORTH 89D02' WEST 4.6 FEET, THENCE
 NORTH 0D38' EAST 115.0 FEET TO THE POINT OF BEGINNING.
 BEGINNING AT THE NORTHWEST CORNER OF LOT 5, BLOCK 45,
 PLAT A, OGDEN CITY SURVEY, RUNNING THENCE SOUTH 0D38' WEST
 50.00 FEET, THENCE SOUTH 89D02' EAST 165.0 FEET, THENCE
 SOUTH 0D38' WEST 65.5 FEET, THENCE SOUTH 89D02' EAST 65.6 FE
 TO THE SOUTHWEST CORNER OF THE CITIZENS NATIONAL BANK
 PROPERTY AS CONVEYED IN BOOK 1107, PAGE 805, THENCE NORTH
 0D38' EAST 81.8 FEET, THENCE WEST 4.6 FEET, THENCE NORTH 37
 FEET TO A POINT 226 FEET EAST OF BEGINNING, THENCE NORTH
 89D02' WEST 226.0 FEET TO THE POINT OF BEGINNING.
 TOGETHER WITH A 20 FOOT RIGHT OF WAY ADJOINING SAID
 PROPERTY ON THE SOUTH BOUNDARY OF THE WEST 165 FEET.

BUCHANAN, RAY H TRUSTEE
 \$15.28
 \$350.92

1039020 THE WEST 205 FEET OF LOT 6, BLOCK 45, PLAT A, OGDEN CITY
 SURVEY, ALSO DESCRIBED AS PART OF LOT 6, BLOCK 45, PLAT A,
 SURVEY. ALSO DESCRIBED AS PART OF LOT 6, BLOCK 45, PLAT A,
 SURVEY.

STONE, O LESLIE TRUSTEE ETAL
 \$1,013.21

01-039-0028, 0029

619

Parcel No.	Legal Description	Owner	Assessment
10390071	PART OF LOTS 4 AND 5, BLOCK 45, PLAT A, OGDEN CITY SURVEY, WEBER COUNTY, UTAH. BEGINNING AT A POINT 269.75 FEET NORTH AND 250 FEET EAST AND NORTH 40.00 FEET OF THE SOUTHWEST CORNER OF BLOCK 45; THENCE NORTH 103.28 FEET, THENCE WEST 68 FEET TO THE EAST LINE OF CONCRETE RETAINING WALL; THENCE SOUTH ALONG SAID LINE 103.28 FEET; THENCE EAST 68.49 FEET TO THE POINT OF BEGINNING.	PALMER, TERRY	\$8.59
10390072	PART OF LOT 5, BLOCK 45, PLAT A, OGDEN CITY SURVEY; BEGINNING AT A POINT SOUTH 89.00' EAST 250 FEET FROM THE NORTHWEST CORNER OF SAID LOT 5, AND RUNNING THENCE SOUTH 89.00' EAST 75 FEET TO THE WEST LINE OF ROADWAY; THENCE SOUTH 0.058' WEST 115 FEET; THENCE NORTH 89.00' WEST 94.40 FEET; THENCE NORTH 0.058' EAST 81.8 FEET; THENCE EAST 22.4 FEET; THENCE NORTH 37.2 FEET TO POINT OF BEGINNING.	PALMER, TERRY	\$9.28
10390073	PART OF LOTS 3 AND 4, BLOCK 45, PLAT A, OGDEN CITY SURVEY, WEBER COUNTY, UTAH. BEGINNING AT A POINT 254.54 FEET NORTH 165 FEET EAST, 156 FEET NORTH AND 148.99 FEET EAST OF THE SOUTHWEST CORNER OF SAID BLOCK 45, SAID POINT OF BEGINNING BEING THE NORTHEAST CORNER OF PROPERTY OWNED BY BUTTAN RE ESTATE LIMITED PARTNERSHIP, AND RUNNING THENCE NORTH 40.00 FEET, WEST 63.50 FEET, SOUTH 40.00 FEET AND EAST 63.50 FEET TO THE POINT OF BEGINNING.	BARNEY, CARL B TRUSTEE	\$32.59
10390074	PART OF LOTS 3 AND 4, BLOCK 45, PLAT A, OGDEN CITY SURVEY, WEBER COUNTY, UTAH. BEGINNING AT A POINT 254.54 FEET NORTH 165 FEET EAST, 15.16 FEET NORTH OF THE SOUTHWEST CORNER	BARNEY, CARL B TRUSTEE	\$9.77

1709915 BK2076 PG366

618

Tax Serial No. - Legal Description

Owner

Assessment

10410004 PART OF LOT 1, BLOCK 47, PLAT A, OGDEN CITY SURVEY, WEBER COUNTY, UTAH. EXCEPTING THEREFROM THE FOLLOWING PARCEL: PART OF LOT BLOCK 47, PLAT A, OGDEN CITY SURVEY; BEGINNING AT A POINT FEET WEST FROM THE SOUTHEAST CORNER OF SAID LOT 1; AND RUNN THENCE WEST 88 FEET; THENCE NORTH 59.50 FEET; THENCE EAST 8 FEET; THENCE SOUTH 59.50 FEET TO THE PLACE OF BEGINNING.

BARTON CARL B TRUSTEE

159,770

10410001 PART OF LOT 1, BLOCK 48, PLAT A, OGDEN CITY SURVEY, WEBER COUNTY, UTAH. BEGINNING AT THE SOUTHEAST CORNER OF SAID LOT 1; AND RUNNING THENCE NORTH 114 FEET; THENCE WEST 82.5 FEET; THENCE SOUTH 114 FEET; THENCE EAST 82.5 FEET TO THE PLACE OF BEGINNING.

BARNEY, CARL B TRUSTEE

\$4.04

10410003 PART OF LOT 1, BLOCK 47, PLAT A, OGDEN CITY SURVEY, WEBER COUNTY, UTAH. BEGINNING AT A POINT WHICH IS NORTH 74.2 FEET AND WEST 5.0 FEET FROM THE SOUTHEAST CORNER OF LOT 3, BLOCK 45, PLAT A, OGDEN CITY SURVEY; THENCE WEST 11.5 FEET; THENCE NORTH 103.5 FEET; THENCE EAST 11.5 FEET; THENCE SOUTH 103.5 FEET TO THE POINT OF BEGINNING.

PROPERTY RESERVE INC

\$1,379.49

10420008 PART OF LOT 2, BLOCK 48, PLAT A, OGDEN CITY SURVEY, WEBER COUNTY, UTAH. DESCRIBED AS FOLLOWS: TO-WIT: COMMENCING AT

CRASE, CRAIG

\$72.18

1709915 BK2076 PG367

Parcel No.	Legal Description	Owner	Assessment
------------	-------------------	-------	------------

1042006 PART OF 25 FEET EAST OF THE SOUTHWEST CORNER OF SAID LOT 1, RUNNER, WEBER COUNTY, UTAH; THENCE SOUTH 110 FEET TO THE PLACE OF BEGINNING; THENCE WEST TO THE PLACE OF BEGINNING.

CHASE/CRAIG T
\$72.18

1042009 PART OF LOT 2, BLOCK 48, PLAT A, OGDEN CITY SURVEY, WEBER COUNTY, UTAH DESCRIBED AS FOLLOWS: BEGINNING AT A POINT 34 FEET WEST OF THE SOUTHEAST CORNER OF SAID LOT 2, AND RUNNING THENCE NORTH 92 FEET, THENCE WEST 35 FEET, THENCE NORTH 34 FEET, THENCE WEST 46.25 FEET TO THE EAST LINE OF PINGREE AVENUE, THENCE SOUTH 126 FEET, THENCE EAST 81.25 FEET TO THE PLACE OF BEGINNING.

NIMORI, KENNETH &
\$130.00

1042013 PART OF LOT 2, BLOCK 48, PLAT A, OGDEN CITY SURVEY, WEBER COUNTY, UTAH: BEGINNING AT THE NORTHEAST CORNER OF SAID LOT 2, RUNNING THENCE WEST 116 FEET, MORE OR LESS, TO A POINT 16 FEET EAST OF THE NORTHWEST CORNER OF SAID LOT; THE SOUTH 99 FEET, THENCE EAST 116 FEET, MORE OR LESS, TO A POINT SOUTH OF BEGINNING; THENCE NORTH 99 FEET TO THE PLACE OF BEGINNING.

TOLIVER, MYLES E & WF
\$37.37

1042014 PART OF LOT 3, BLOCK 48, PLAT A, OGDEN CITY SURVEY: BEGINNING AT A POINT 16 FEET WEST OF THE SOUTHEAST CORNER OF SAID LOT 3, RUNNING THENCE WEST 83 FEET, MORE OR LESS, TO A POINT 33.8 FEET EAST OF THE SOUTHWEST CORNER OF SAID LOT 3, RUNNING THENCE NORTH 85 FEET, THENCE EAST 83 FEET, MORE OR LESS, TO A POINT NORTH OF THE PLACE OF BEGINNING, THENCE SOUTH 85 FEET TO THE POINT OF BEGINNING.

TOLIVER, MYLES E & WF
\$351.10

1042016 PART OF LOTS 3, 4, 7, AND 8, BLOCK 48, PLAT A, OGDEN CITY SURVEY, WEBER COUNTY, UTAH: BEGINNING AT A POINT 16 FEET WEST AND 110.00 FEET NORTH FROM THE NORTHEAST CORNER OF SAID LOT THENCE SOUTH 355 FEET, THENCE WEST 149 FEET, THENCE NORTH 245 FEET, THENCE WEST 2.5 FEET, THENCE NORTH 110 FEET, THEN EAST 151.5 FEET TO THE POINT OF BEGINNING.

TOLIVER, MYLES E & WF
\$903.91

1709915 BK2076 P6368

620

Tax Serial No. Legal Description

Owner

Assessment

POINT 5 RODS 14 FEET EAST OF THE NORTHWEST CORNER OF SAID
LOTS 7; RUNNING THENCE EAST 52 FEET; THENCE SOUTH 220 FEET;
THENCE WEST 52 FEET; THENCE NORTH 220 FEET TO THE PLACE OF
BEGINNING.

10420018 PART OF LOTS 4 AND 5, BLOCK 48, PLAT A, OGDEN CITY SURVEY,
WEBER COUNTY, UTAH; BEGINNING 2 RODS WEST OF THE SOUTHEAST
CORNER OF LOT 4; AND RUNNING THENCE NORTH 15 RODS, THENCE
WEST 10 RODS, THENCE SOUTH 82.5 FEET, THENCE EAST 24 FEET,
THENCE SOUTH 165 FEET TO THE SOUTH LINE OF LOT 5, THENCE
EAST 14 FEET TO THE PLACE OF BEGINNING.

MCBEE SYSTEMS INC

\$572.26

COMMENCING AT THE SOUTHWEST CORNER OF LOT 5, BLOCK 48, PLAT
OGDEN CITY SURVEY, WEBER COUNTY, UTAH; RUNNING THENCE NORT
ON THE EAST LINE OF WALL AVENUE 165 FEET; THENCE EAST 90 FE
THENCE SOUTH 165 FEET TO THE NORTH LINE OF 22ND STREET; THE
WEST ON THE NORTH LINE OF 22ND STREET 90 FEET TO BEGINNING.
SUBJECT TO A RIGHT-OF-WAY ACROSS THE NORTH 12 FEET
THEREOF (S07-208).

10420019

MCBEE SYSTEMS INC

\$114.85

PART OF LOT 5, BLOCK 48, PLAT A, OGDEN CITY SURVEY, WEBER
COUNTY, UTAH; COMMENCING 10 RODS NORTH OF THE SOUTHWEST
CORNER OF SAID LOT; THENCE NORTH 5 RODS; THENCE EAST 4 RODS
THENCE SOUTH 5 RODS; THENCE WEST 4 RODS TO THE PLACE OF
BEGINNING.

10420020

MCBEE SYSTEMS INC

\$57.47

ALL OF LOT 6 AND PART OF LOTS 4, 5 AND 7, BLOCK 48, PLAT A,
OGDEN CITY SURVEY, WEBER COUNTY, UTAH; MORE PARTICULARLY
DESCRIBED AS FOLLOWS TO-WIT: BEGINNING AT THE NORTHWEST
CORNER OF SAID LOT 6; RUNNING THENCE SOUTH 412.5 FEET TO A
POINT 82.5 FEET SOUTH OF THE SOUTH LINE OF SAID LOT 6; THEN
EAST 231.0 FEET; THENCE NORTH 82.5 FEET; THENCE WEST 2.5 FE

10420021

DUAL CONCEPTS LLC

\$395.58

69 63 69 20 76 20 15 4 9 17 4 6 4

Tax Serial No. Legal Description

Owner

Assessment

10420022 PART OF LOT 8, BLOCK 48, PLAT A, OGDEN CITY SURVEY; BEGINNING AT A POINT 1 ROD EAST OF THE NORTHWEST CORNER OF SAID LOT 8 AND RUNNING THENCE EAST 99.5 FEET MORE OR LESS TO THE WEST LINE OF ROYAL AVENUE, THENCE SOUTH ALONG THE WEST LINE OF SAID AVENUE 75 FEET, THENCE WEST 99.5 FEET MORE OR LESS TO A POINT DUE SOUTH OF THE PLACE OF BEGINNING, THENCE NORTH 75 FEET TO THE PLACE OF BEGINNING.

DUAL CONCERNS LLC
HOXER, DAVID BENJAMIN ETAL

\$33,558
\$233.25

10420025 PART OF LOT 8, BLOCK 48, PLAT A, OGDEN CITY SURVEY, WEBER COUNTY, UTAH; BEGINNING AT A POINT 1 ROD EAST AND 148 FEET SOUTH OF THE NORTHWEST CORNER OF SAID LOT; RUNNING THENCE SOUTH 36 FEET, THENCE EAST 99.5 FEET, MORE OR LESS, TO A STREET; THENCE NORTH 36 FEET, THENCE WEST 99.5 FEET, MORE OR LESS, TO THE PLACE OF BEGINNING.

MINNOCH, JACK M & WF

\$18.54

10420036 PART OF LOT 8, BLOCK 48, PLAT A, OGDEN CITY SURVEY, WEBER COUNTY, UTAH; BEGINNING AT A POINT 1 ROD EAST AND 184 FEET SOUTH FROM THE NORTHWEST CORNER OF SAID LOT 8; RUNNING THEN SOUTH 36 FEET THENCE EAST 99.5 FEET; THENCE NORTH 36 FEET; THENCE WEST 99.5 FEET TO THE PLACE OF BEGINNING.

MINNOCH, JACK M & WF

\$133.74

10420032 PART OF LOTS 9 AND 10, BLOCK 48, PLAT A, OGDEN CITY SURVEY, WEBER COUNTY, UTAH; BEGINNING AT A POINT 10 FEET EAST OF THE NORTHEAST CORNER OF SAID LOT 9, AND RUNNING THENCE SOUTH 40 FEET, THENCE WEST 10 FEET, THENCE SOUTH 86 FEET; THENCE WEST 38 FEET; THENCE NORTH 126 FEET; THENCE EAST 48 FEET TO THE PLACE OF BEGINNING.

STONE, ROBERT

\$29.37

10420038 PART OF LOT 10, BLOCK 48, PLAT A, OGDEN CITY SURVEY, WEBER COUNTY, UTAH; BEGINNING AT THE NORTHEAST CORNER OF LOT 10, AND RUNNING THENCE SOUTH 40 FEET; THENCE WEST 122 FEET, MORE OR LESS, TO A POINT 10 FEET EAST OF THE WEST LINE OF SAID

STONE, ROBERT

\$27.62

Tax Serial No. Legal Description Owner Assessment

10420039 PART OF LOT 10, BLOCK 48, PLAT A, OGDEN CITY SURVEY, WEBER COUNTY, UTAH: BEGINNING AT A POINT 247.3 FEET NORTH OF THE SOUTHEAST CORNER OF SAID LOT 10, AND RUNNING THENCE WEST 8 RODS, THENCE NORTH 44 FEET, THENCE EAST 8 RODS, THENCE SOUTH 44 FEET TO THE PLACE OF BEGINNING. STONE, ROBERT \$12.88

10420040 PART OF LOT 10, BLOCK 48, PLAT A, OGDEN CITY SURVEY, WEBER COUNTY, UTAH: BEGINNING AT A POINT 203.3 FEET NORTH OF THE SOUTHEAST CORNER OF SAID LOT 10, AND RUNNING THENCE WEST 8 RODS, THENCE NORTH 44 FEET, THENCE EAST 8 RODS, THENCE SOUTH 44 FEET TO THE PLACE OF BEGINNING. STONE, ROBERT \$12.88

10430044 PART OF LOT 3 & 4, BLOCK 48, PLAT A, OGDEN CITY SURVEY; BEGINNING AT A POINT 2 RODS EAST OF THE SOUTHWEST CORNER OF LOT 3, RUNNING THENCE NORTH 85 FEET; THENCE WEST 66 FEET; THENCE SOUTH 85 FEET; THENCE EAST 66 FEET TO THE POINT OF BEGINNING. TOLLER, MYLES E. & WF \$25.41

10430002 PART OF LOT 1, BLOCK 53, PLAT A, OGDEN CITY SURVEY, WEBER COUNTY, UTAH: BEGINNING 8 RODS WEST FROM THE SOUTHEAST CORNER OF SAID LOT 1, RUNNING THENCE WEST 40 FEET, THENCE NORTH 105 FEET; THENCE EAST 40 FEET; THENCE SOUTH 105 FEET TO THE PLACE OF BEGINNING. TUNE-UP MASTERS \$19.02

10430003 PART OF LOT 1, BLOCK 53, PLAT A, OGDEN CITY SURVEY, WEBER COUNTY, UTAH: COMMENCING AT A POINT 40 FEET EAST OF THE SOUTHWEST CORNER OF SAID LOT 1; RUNNING THENCE EAST 52 FEET THENCE NORTH 105 FEET; THENCE WEST 52 FEET; THENCE SOUTH 10

10430003 PART OF LOT 1, BLOCK 53, PLAT A, OGDEN CITY SURVEY, WEBER COUNTY, UTAH: COMMENCING AT A POINT 40 FEET EAST OF THE SOUTHWEST CORNER OF SAID LOT 1; RUNNING THENCE EAST 52 FEET THENCE NORTH 105 FEET; THENCE WEST 52 FEET; THENCE SOUTH 10

Tax Serial No. Legal Description

Owner

Assessment

1043003 1 FEET 110 FEET PLAT A, OGDEN CITY SURVEY, WEBER COUNTY, UTAH; BEGINNING AT A POINT 105 FEET NORTH FROM THE SOUTHEAST CORNER OF SAID LOT 1; AND RUNNING THENCE NORTH 60 FEET TO THE NORTHEAST CORNER OF SAID LOT; THENCE WEST 264 FEET TO THE NORTHWEST CORNER OF SAID LOT; THENCE SOUTH 60 FEET; THENCE EAST 264 FEET TO THE POINT OF BEGINNING.

BOSWORTH, BRANDE
BOSWORTH, BRANDE

\$72.65
\$310.25

1043006 PART OF LOTS 2 AND 3, BLOCK 53, PLAT A, OGDEN CITY SURVEY, WEBER COUNTY, UTAH; BEGINNING 6 RODS NORTH OF THE SOUTHEAST CORNER OF SAID LOT 2, THENCE NORTH 3 RODS AND 11.5 FEET, THENCE WEST 16 RODS, THENCE SOUTH 3 RODS AND 11.5 FEET AND THENCE EAST 16 RODS TO THE PLACE OF BEGINNING.

SOUTHERN PACIFIC TRANSPORT

\$667.73

ALSO: LOT 6, BLOCK 53, PLAT A, OGDEN CITY SURVEY, WEBER COUNTY, UTAH; EXCEPT PART OF LOT 6, BLOCK 53, PLAT A OGDEN CITY SURVEY, WEBER COUNTY, UTAH; BEGINNING AT THE NORTHEAST CORNER OF SAID LOT 6, THENCE SOUTH 80 FEET, THENCE WEST 130 FEET, THENCE NORTH 80 FEET, THENCE EAST 130 FEET TO THE PLACE OF BEGINNING.

ALSO EXCEPT THE WEST 53.2 FEET OF LOT 6, EXCEPT THAT PART IN LOTS 8 AND 9, THOMAS L WILLIAMS ESTATE SUBDIVISION, OGDEN CITY, WEBER COUNTY, UTAH.

JOHN FARR COAL COMPANY

\$144.85

1043007 PART OF LOT 3, BLOCK 53, PLAT A, OGDEN CITY SURVEY, WEBER COUNTY, UTAH; BEGINNING AT A POINT 84.75 FEET SOUTH FROM THE NORTHEAST CORNER OF SAID LOT 3; RUNNING THENCE WEST 264 FEET THENCE SOUTH 51.5 FEET THENCE EAST 264 FEET; THENCE NORTH 5 FEET TO THE PLACE OF BEGINNING.

Tax Serial No. Legal Description Owner Assessment

10430009 PART OF LOTS 3 AND 4, BLOCK 53, PLAT A, OGDEN CITY SURVEY, WEBER COUNTY, UTAH, AND PART OF LOT 1, BLOCK 3, THOMAS L. WILLIAMS SUBDIVISION OF OGDEN CITY SURVEY BEGINNING 109.5 FEET SOUTH FROM THE NORTHEAST CORNER OF LOT 4, BLOCK 53, PLAT A, THENCE SOUTH 80.25 FEET, THENCE WEST 234 FEET, THENCE SOUTH 1225 FEET, THENCE WEST 13.6 FEET, THENCE NORTH 92.5 FEET, THENCE EAST 267.6 FEET TO THE BEGINNING.
 ALSO A RIGHT-OF-WAY OVER THE FOLLOWING DESCRIBED LAND: BEGINNING AT A POINT 48.18 FEET SOUTH OF THE NORTHEAST CORNER OF LOT 5, BLOCK 53, PLAT A, OGDEN CITY SURVEY AND RUNNING THENCE WEST 3.6 FEET, THENCE SOUTH 109.5 FEET, THEN EAST 9.3 FEET, THENCE NORTH 109.5 FEET, THENCE WEST 3.9 FEET TO THE PLACE OF BEGINNING.
 SOUTH 60 FEET; THENCE EAST 264 FEET; THENCE NORTH 60 FEET, MORE OR LESS, TO BEGINNING.

10430009 PART OF LOTS 3 AND 4, BLOCK 53, PLAT A, AND PART OF LOT 1, BLOCK 3, THOMAS L. WILLIAMS SUBDIVISION OF OGDEN CITY SURVEY BEGINNING 109.5 FEET SOUTH FROM THE NORTHEAST CORNER OF LOT 4, BLOCK 53, PLAT A, THENCE SOUTH 80.25 FEET, THENCE WEST 234 FEET, THENCE SOUTH 1225 FEET, THENCE WEST 13.6 FEET, THENCE NORTH 92.5 FEET, THENCE EAST 267.6 FEET TO THE BEGINNING.
 ALSO A RIGHT-OF-WAY OVER THE FOLLOWING DESCRIBED LAND: BEGINNING AT A POINT 48.18 FEET SOUTH OF THE NORTHEAST CORNER OF LOT 5, BLOCK 53, PLAT A, OGDEN CITY SURVEY AND RUNNING THENCE WEST 3.6 FEET, THENCE SOUTH 109.5 FEET, THEN EAST 9.3 FEET, THENCE NORTH 109.5 FEET, THENCE WEST 3.9 FEET TO THE PLACE OF BEGINNING.

SUMMERS ASSOCIATES L.L.C. \$790.41

10430011 PART OF LOT 30, BLOCK 7, OGDEN FIVE ACRE PLAT A, OGDEN CITY SURVEY, WEBER COUNTY, UTAH, AND PART OF LOT 4, BLOCK 53, PLAT A, OGDEN CITY SURVEY, WEBER COUNTY, UTAH, MORE PARTICULARLY DESCRIBED AS FOLLOWS: BEGINNING AT THE NORTHEAST CORNER OF THE ABOVE MENTIONED LOT 4, THENCE SOUTH ALONG WASHINGTON BLVD 82.5 FEET, THENCE WEST PARALLEL TO 20TH STREET 80 FEET, THENCE NORTH 82.5 FEET TO THE SOUTH LINE OF THE ABOVE MENTIONED LOT 30, THENCE NORTH 9.6 FEET TO 20TH

SUMMERS ASSOCIATES L.L.C. \$45.40

10430011 PART OF LOT 30, BLOCK 7, OGDEN FIVE ACRE PLAT A, OGDEN CITY SURVEY, WEBER COUNTY, UTAH, AND PART OF LOT 4, BLOCK 53, PLAT A, OGDEN CITY SURVEY, WEBER COUNTY, UTAH, MORE PARTICULARLY DESCRIBED AS FOLLOWS: BEGINNING AT THE NORTHEAST CORNER OF THE ABOVE MENTIONED LOT 4, THENCE SOUTH ALONG WASHINGTON BLVD 82.5 FEET, THENCE WEST PARALLEL TO 20TH STREET 80 FEET, THENCE NORTH 82.5 FEET TO THE SOUTH LINE OF THE ABOVE MENTIONED LOT 30, THENCE NORTH 9.6 FEET TO 20TH

BEVELL, TERRANCED \$376.05

1709915 BK2076 P6376

47262028 BK15947017

Tax Serial No.	Legal Description	Owner	Assessment
10430012	PART OF LOT 4, BLOCK 53, PLAT A, OGDEN CITY SURVEY, WEBER COUNTY, UTAH, AND PART OF LOT 30, BLOCK 7, OGDEN FIVE ACRE PLAT A, OGDEN CITY SURVEY, WEBER COUNTY, UTAH; BEGINNING 8 FEET WEST OF THE NORTHEAST CORNER OF SAID BLOCK 53, AND RUNNING THENCE SOUTH 82.5 FEET; THENCE WEST 52 FEET; THENCE NORTH 92.1 FEET; THENCE EAST 53 FEET; THENCE SOUTH 9.6 FEET TO BEGINNING.	STREVAY, MARGARET T 1/2 ETAL	\$87.12
10430013	PART OF LOT 4, BLOCK 53, PLAT A, OGDEN CITY SURVEY, WEBER COUNTY, UTAH, AND PART OF LOT 30, BLOCK 7, OGDEN FIVE ACRE PLAT A, OGDEN CITY SURVEY, WEBER COUNTY, UTAH; DESCRIBED AS FOLLOWS TO-WIT: BEGINNING AT A POINT ON THE SOUTH LINE OF 20TH STREET, 9.6 FEET NORTH AND 132 FEET WEST FROM THE SOUTHEAST CORNER OF SAID LOT 30, RUNNING THENCE SOUTH 92.1 FEET; THENCE WEST 54 FEET; THENCE NORTH 92.1 FEET; THENCE EAST 54 FEET TO THE PLACE OF BEGINNING.	STREVAY, MARGARET T 1/2 ETAL	\$34.91
10430014	PART OF LOT 4, BLOCK 53, PLAT A, OGDEN CITY SURVEY, AND A PART OF LOT 30, BLOCK 7, FIVE ACRE PLAT A, OGDEN CITY SURVEY, DESCRIBED AS FOLLOWS TO-WIT: BEGINNING AT A POINT ON THE SOUTH LINE OF 20TH STREET 9.5 FEET NORTH AND 198 FEET WEST FROM THE SOUTHEAST CORNER OF SAID LOT 30, RUNNING THEN SOUTH 92.1 FEET; THENCE EAST 12 FEET; THENCE NORTH 92.1 FEET TO THE SOUTH LINE OF 20TH STREET; THENCE WEST ALONG THE SOUTH LINE OF 20TH STREET 12 FEET TO THE PLACE OF BEGINNING.	SUMMERS ASSOCIATES LLC	\$5.64
10430015	PART OF LOT 4, BLOCK 53, PLAT A, AND PART OF LOT 1, BLOCK 3 THOMAS L WILLIAMS SUBDIVISION, OGDEN CITY SURVEY; BEGINNING 3.6 FEET WEST OF THE NORTHWEST CORNER OF LOT 4, THENCE SOUTH 109.5 FEET; THENCE EAST 3.6 FEET; THENCE NORTH 27 FEET; THENCE EAST 10 FEET; THENCE SOUTH 27 FEET; THENCE EAST 89 FEET; THENCE NORTH 27 FEET; THENCE WEST 33 FEET; THENCE	SUMMERS ASSOCIATES LLC	\$42.16

Tax Serial No. Legal Description Owner Assessment

10430015 NORTH 27 FEET, THENCE WEST 634 FEET, THENCE SOUTH TO THE SOUTHWEST CORNER OF SAID LOT 4, THENCE EAST 10 FEET, THENCE NORTH 27 FEET, THENCE EAST 10 FEET, THENCE SOUTH 27 FEET, TO THE PLACE OF BEGINNING. SWAMERS ASSOCIATES LLC \$4216

10430016 PART OF LOT 4, BLOCK 53, PLAT A, OGDEN CITY SURVEY, BEGINNING AT A POINT 109 1/2 FEET SOUTH AND 24 FEET WEST OF THE NORTHEAST CORNER OF LOT 4, THENCE WEST 10 FEET, THENCE NORTH 27 FEET, THENCE EAST 10 FEET, THENCE SOUTH 27 FEET, TO THE PLACE OF BEGINNING. SWAMERS ASSOCIATES LLC \$122

10430017 PART OF LOT 6, BLOCK 53, PLAT A, OGDEN CITY SURVEY, WEBER COUNTY, UTAH; BEGINNING AT THE NORTHEAST CORNER OF SAID LOT 6, RUNNING THENCE SOUTH 80 FEET, THENCE WEST 130 FEET, THENCE NORTH 80 FEET, THENCE EAST 130 FEET TO THE PLACE OF BEGINNING. JOHN FARR COAL CO. \$41.21

TOGETHER WITH A PERPETUAL RIGHT-OF-WAY SUITABLE AND CONVENIENT FOR THE USE AND PASSAGE OF TEAMS, WAGONS AND VEHICLES, ON, OVER AND ALONG THE NORTHERLY SIDE OF SAID LOT BLOCK 53, PLAT A, OGDEN CITY SURVEY, WEBER COUNTY, UTAH, EXCEPTING THAT PORTION OF SAID LOT 6, BEGINNING AT THE NORTHEAST CORNER OF SAID LOT 1, RUNNING THENCE SOUTH 80 FEET, THENCE WEST 130 FEET, THENCE NORTH 80 FEET, THENCE EAST 130 FEET TO THE PLACE OF BEGINNING, TO AND ALONG THE SOUTH SIDE OF THE LAST ABOVE DESCRIBED PREMISES AND CONVENIENT AND SUITABLE FOR FREE AND UNOBSTRUCTED ACCESS TO THE SAME.

10430018 BEGINNING 53.2 FEET EAST OF THE SOUTHWEST CORNER OF BLOCK 5 PLAT A, OGDEN CITY SURVEY, WEBER COUNTY, UTAH, THENCE NORTH 165 FEET, THENCE EAST 128.30 FEET, THENCE SOUTH 165 FEET, THENCE WEST 128.30 FEET TO THE PLACE OF BEGINNING. ASAEL FARR & SONS CO \$346.26

10430020 PART OF LOT 7, BLOCK 53, PLAT A, OGDEN CITY SURVEY, WEBER COUNTY, UTAH; BEGINNING AT A POINT 2.5 RODS WEST OF THE SOUTHEAST CORNER OF SAID LOT 7, AND RUNNING THENCE WEST 4 RODS, THENCE NORTH 10 RODS, THENCE EAST 4 RODS, THENCE SOUTH 10 RODS TO THE PLACE OF BEGINNING. ASAEL FARR & SONS COMPANY \$61.65

1709915 BK2076 P6375

Tax Serial No. Legal Description Owner Assessment

10440031 PART OF LOT 5, BLOCK 34, PLAT A, OGDEN CITY SURVEY, WEBER COUNTY, UTAH: BEGINNING AT THE SOUTHWEST CORNER OF SAID LOT 5; AND RUNNING THENCE NORTH 82.5 FEET, THENCE EAST 98 FEET, THENCE SOUTH 82.5 FEET, THENCE WEST 98 FEET TO THE PLACE OF BEGINNING. RICHARDSON PROPERTIES L LC 5465.76

10440032 PART OF LOTS 4 AND 5, BLOCK 34, PLAT A, OGDEN CITY SURVEY, WEBER COUNTY, UTAH: BEGINNING AT A POINT 82.5 FEET NORTH OF THE SOUTHWEST CORNER OF SAID LOT 5; AND RUNNING THENCE NORTH 66 FEET, THENCE EAST 198 FEET, THENCE SOUTH 66 FEET, THENCE WEST 198 FEET TO THE PLACE OF BEGINNING. RICHARDSON PROPERTIES L LC 5133.16

10440036 PART OF LOTS 6 AND 7, BLOCK 34, PLAT A, OGDEN CITY SURVEY, WEBER COUNTY, UTAH: BEGINNING AT NORTHWEST CORNER OF SAID LOT 6; THENCE EAST 144 FEET TO A POINT 12 FEET EAST OF NORTHWEST CORNER OF SAID LOT 7; THENCE SOUTH 134.5 FEET; THENCE WEST 144 FEET, TO WEST LINE OF LOT 6; THENCE NORTH 134.5 FEET, MORE OR LESS, TO BEGINNING. LONG, FAY A & WF 5357.22

10440039 THE NORTH 17.5 RODS OF LOT 8, BLOCK 34, PLAT A, OGDEN CITY SURVEY, WEBER COUNTY, UTAH: SUBJECT TO A RIGHT-OF-WAY OVER THROUGH AND UPON THE EAST 1 ROD OF SAID TRACT. COLLMAN, JOEL & WF 5417.30

PART OF LOT 8, BLOCK 34, PLAT A, OGDEN CITY SURVEY: BEGINNING AT THE NORTHWEST CORNER OF SAID LOT 8 AND RUNNING THENCE EAST 1 ROD; THENCE SOUTH 17.5 RODS; THENCE WEST 1 ROD; THENCE NORTH 17.5 RODS TO THE PLACE OF BEGINNING. THIS IS INTENDED TO RELINQUISH THE RIGHT-OF-WAY OR EASEMENT IF ANY OF THE GRANTORS HEREIN OVER SAID PROPERTY AND AS BEING APPURTENANT TO THE PROPERTY OWNED BY THE GRANTORS AND LYING IMMEDIATELY WEST OF SAID PROPERTY HEREIN

628

Tax Serial No. Legal Description

Owner

Assessment

10740002 ~~UNIT A-1, BASEMENT, SOUTH BUILDING, CRESTON PLAZA, OGDEN CITY, WEBER COUNTY, UTAH~~
10450006 ~~BEGINNING AT A POINT 41.25 FEET NORTH ON THE SOUTHEAST CORNER OF LOT 3, BLOCK 55, PLAT A, OGDEN CITY SURVEY, WEBER COUNTY, UTAH; THENCE WEST 175 FEET; THENCE NORTH 41.25 FEET; THENCE EAST 175 FEET; THENCE SOUTH 41.25 FEET TO PLACE OF BEGINNING WITH FULL RIGHT OF DRIVEWAY LEADING TO ADAMS AVENUE.~~

COLLMAN, JOEL & WF
KENNY, PATRICK

\$47,307
\$17,067

10740001 ~~UNIT A-1, BASEMENT, SOUTH BUILDING, CRESTON PLAZA, OGDEN CITY, WEBER COUNTY, UTAH~~

CRESTON PLAZA

\$37,15

TOGETHER WITH THE FOLLOWING RIGHT OF WAY: PART OF LOT BLOCK 24, PLAT A, OGDEN CITY SURVEY, WEBER COUNTY, UTAH; BEGINNING 91 FEET 5.5 INCHES WEST AND 89 FEET NORTH OF THE SOUTHEAST CORNER OF LOT 1; THENCE NORTH 11 FEET; THENCE WEST 8 FEET 6.5 INCHES; THENCE NORTH 55 FEET; THENCE WEST 34 FEET MORE OR LESS, TO THE WEST LINE OF SAID LOT 1; THENCE SOUTH FEET; THENCE EAST 42 FEET 6.5 INCHES TO BEGINNING. (1552-3 TOGETHER WITH THE FOLLOWING RIGHT OF WAY: THE NORTH 8 FEET OF THE FOLLOWING: PART OF LOT 1, BLOCK 24, PLAT A, OGDEN CITY SURVEY, WEBER COUNTY, UTAH; BEGINNING AT A POINT 89 FEET WEST FROM THE SOUTHEAST CORNER OF SAID LOT 1; AND RUNNING THENCE NORTH 100 FEET; THENCE WEST 22 FEET 5.5 INCHES; THENCE SOUTH 100 FEET; THENCE EAST 22 FEET 5.5 INCHES TO THE PLACE OF BEGINNING. (1552-40), (1552-40A)

CRESTON PLAZA

\$51,18

10740002 ~~UNIT A-2, BASEMENT, SOUTH BUILDING, CRESTON PLAZA, OGDEN CITY, WEBER COUNTY, UTAH~~
TOGETHER WITH THE FOLLOWING RIGHT OF WAY: PART OF LOT BLOCK 24, PLAT A, OGDEN CITY SURVEY, WEBER COUNTY, UTAH; BEGINNING 91 FEET 5.5 INCHES WEST AND 89 FEET NORTH OF THE SOUTHEAST CORNER OF LOT 1; THENCE NORTH 11 FEET; THENCE WEST 8 FEET 6.5 INCHES; THENCE NORTH 55 FEET; THENCE WEST 34 FEET MORE OR LESS, TO THE WEST LINE OF SAID LOT 1; THENCE SOUTH 66 FEET; THENCE EAST 42 FEET 6.5 INCHES TO BEGINNING.


17099 15 BK2076 P6377

Tax Serial No. Legal Description

Owner

Assessment

1074000
 CITY SURVEY, WEBER COUNTY, UTAH: BEGINNING AT A POINT 69 FEET WEST FROM THE SOUTHEAST CORNER OF SAID LOT 1, AND RUNNING THENCE NORTH 100 FEET; THENCE WEST 22 FEET 5.5 INCHES; THEN SOUTH 100 FEET; THENCE EAST 22 FEET 5.5 INCHES TO THE PLACE OF BEGINNING. (1552-401, 1552-404)



CRESTON PLAZA

\$51.18

1074000
 UNIT B-1, FIRST LEVEL, SOUTH BUILDING, CRESTON PLAZA,
 A CONDOMINIUM, OGDEN CITY, WEBER COUNTY, UTAH

TOGETHER WITH THE FOLLOWING RIGHT OF WAY: PART OF LOT BLOCK 24, PLAT A, OGDEN CITY SURVEY, WEBER COUNTY, UTAH: BEGINNING 91 FEET 5.5 INCHES WEST AND 89 FEET NORTH OF THE SOUTHEAST CORNER OF LOT 1; THENCE NORTH 11 FEET; THENCE WEST 8 FEET 6.5 INCHES; THENCE NORTH 55 FEET; THENCE WEST 34 FEET MORE OR LESS, TO THE WEST LINE OF SAID LOT 1; THENCE SOUTH 66 FEET; THENCE EAST 42 FEET 6.5 INCHES TO BEGINNING. (1552-394)

CRESTON PLAZA

\$146.79

1074000
 UNIT B-2, FIRST LEVEL, SOUTH BUILDING, CRESTON PLAZA,
 A CONDOMINIUM, OGDEN CITY, WEBER COUNTY, UTAH

TOGETHER WITH THE FOLLOWING RIGHT OF WAY: PART OF LOT BLOCK 24, PLAT A, OGDEN CITY SURVEY, WEBER COUNTY, UTAH: BEGINNING 91 FEET 5.5 INCHES WEST AND 89 FEET NORTH OF THE SOUTHEAST CORNER OF LOT 1; THENCE NORTH 11 FEET; THENCE WEST

CRESTON PLAZA

\$135.09

1709915 BK2076 PG378

630

Tax Serial No. Legal Description Owner Assessment

1074006 UNIT B-3, FIRST LEVEL, SOUTH BUILDING, CRESTON PLAZA
 A CONDOMINIUM, OGDEN CITY, WEBER COUNTY, UTAH
 TOGETHER WITH THE FOLLOWING RIGHT OF WAY: PART OF LOT
 BLOCK 24, PLAT A, OGDEN CITY SURVEY, WEBER COUNTY, UTAH;
 BEGINNING 91 FEET 5.5 INCHES WEST AND 89 FEET NORTH OF THE
 SOUTHEAST CORNER OF LOT 1; THENCE NORTH 11 FEET; THENCE WEST
 8 FEET 6.5 INCHES; THENCE NORTH 55 FEET; THENCE WEST 34 FEET
 MORE OR LESS, TO THE WEST LINE OF SAID LOT 1; THENCE SOUTH
 FEET; THENCE EAST 42 FEET 6.5 INCHES TO BEGINNING. (1552-3
 TOGETHER WITH THE FOLLOWING RIGHT OF WAY: THE NORTH 8
 FEET OF THE FOLLOWING: PART OF LOT 1, BLOCK 24, PLAT A, OG
 DEN CITY SURVEY, WEBER COUNTY, UTAH; BEGINNING AT A POINT 69 FE
 ET FROM THE SOUTHEAST CORNER OF SAID LOT 1; AND RUNNING
 THENCE NORTH 100 FEET; THENCE WEST 22 FEET 5.5 INCHES; THEN
 SOUTH 100 FEET; THENCE EAST 22 FEET 5.5 INCHES TO THE PLACE
 OF BEGINNING. (1552-401, 1552-404)

1074005 UNIT B-4, FIRST LEVEL, SOUTH BUILDING, CRESTON PLAZA
 A CONDOMINIUM, OGDEN CITY, WEBER COUNTY, UTAH
 TOGETHER WITH THE FOLLOWING RIGHT OF WAY: PART OF LOT
 BLOCK 24, PLAT A, OGDEN CITY SURVEY, WEBER COUNTY, UTAH;
 BEGINNING 91 FEET 5.5 INCHES WEST AND 89 FEET NORTH OF THE
 SOUTHEAST CORNER OF LOT 1; THENCE NORTH 11 FEET; THENCE WEST
 8 FEET 6.5 INCHES; THENCE NORTH 55 FEET; THENCE WEST 34 FEET
 MORE OR LESS, TO THE WEST LINE OF SAID LOT 1; THENCE SOUTH
 FEET; THENCE EAST 42 FEET 6.5 INCHES TO BEGINNING. (1552-3
 TOGETHER WITH THE FOLLOWING RIGHT OF WAY: THE NORTH 8
 FEET OF THE FOLLOWING: PART OF LOT 1, BLOCK 24, PLAT A, OG
 DEN CITY SURVEY, WEBER COUNTY, UTAH; BEGINNING AT A POINT 69 FE
 ET FROM THE SOUTHEAST CORNER OF SAID LOT 1; AND RUNNING
 THENCE NORTH 100 FEET; THENCE WEST 22 FEET 5.5 INCHES; THEN
 SOUTH 100 FEET; THENCE EAST 22 FEET 5.5 INCHES TO THE PLACE
 OF BEGINNING. (1552-401, 1552-404)

1074006 UNIT B-4, FIRST LEVEL, SOUTH BUILDING, CRESTON PLAZA
 A CONDOMINIUM, OGDEN CITY, WEBER COUNTY, UTAH
 TOGETHER WITH THE FOLLOWING RIGHT OF WAY: PART OF LOT
 BLOCK 24, PLAT A, OGDEN CITY SURVEY, WEBER COUNTY, UTAH;
 BEGINNING 91 FEET 5.5 INCHES WEST AND 89 FEET NORTH OF THE
 SOUTHEAST CORNER OF LOT 1; THENCE NORTH 11 FEET; THENCE WEST
 8 FEET 6.5 INCHES; THENCE NORTH 55 FEET; THENCE WEST 34 FEET
 MORE OR LESS, TO THE WEST LINE OF SAID LOT 1; THENCE SOUTH
 FEET; THENCE EAST 42 FEET 6.5 INCHES TO BEGINNING. (1552-3
 TOGETHER WITH THE FOLLOWING RIGHT OF WAY: THE NORTH 8
 FEET OF THE FOLLOWING: PART OF LOT 1, BLOCK 24, PLAT A, OG
 DEN CITY SURVEY, WEBER COUNTY, UTAH; BEGINNING AT A POINT 69 FE
 ET FROM THE SOUTHEAST CORNER OF SAID LOT 1; AND RUNNING
 THENCE NORTH 100 FEET; THENCE WEST 22 FEET 5.5 INCHES; THEN
 SOUTH 100 FEET; THENCE EAST 22 FEET 5.5 INCHES TO THE PLACE
 OF BEGINNING. (1552-401, 1552-404)

1074005 UNIT B-4, FIRST LEVEL, SOUTH BUILDING, CRESTON PLAZA
 A CONDOMINIUM, OGDEN CITY, WEBER COUNTY, UTAH
 TOGETHER WITH THE FOLLOWING RIGHT OF WAY: PART OF LOT
 BLOCK 24, PLAT A, OGDEN CITY SURVEY, WEBER COUNTY, UTAH;
 BEGINNING 91 FEET 5.5 INCHES WEST AND 89 FEET NORTH OF THE
 SOUTHEAST CORNER OF LOT 1; THENCE NORTH 11 FEET; THENCE WEST
 8 FEET 6.5 INCHES; THENCE NORTH 55 FEET; THENCE WEST 34 FEET
 MORE OR LESS, TO THE WEST LINE OF SAID LOT 1; THENCE SOUTH
 FEET; THENCE EAST 42 FEET 6.5 INCHES TO BEGINNING. (1552-3
 TOGETHER WITH THE FOLLOWING RIGHT OF WAY: THE NORTH 8
 FEET OF THE FOLLOWING: PART OF LOT 1, BLOCK 24, PLAT A, OG
 DEN CITY SURVEY, WEBER COUNTY, UTAH; BEGINNING AT A POINT 69 FE
 ET FROM THE SOUTHEAST CORNER OF SAID LOT 1; AND RUNNING
 THENCE NORTH 100 FEET; THENCE WEST 22 FEET 5.5 INCHES; THEN
 SOUTH 100 FEET; THENCE EAST 22 FEET 5.5 INCHES TO THE PLACE
 OF BEGINNING. (1552-401, 1552-404)

1074006 1074005 1074006 1074005 1074006 1074005 1074006 1074005

63

Tax Serial No. Legal Description

Tax Serial No.	Legal Description	Owner	Assessment
10740007	UNIT C-1, SECOND LEVEL, SOUTH BUILDING, CRESTON PLAZA, A CONDOMINIUM, OGDEN CITY, WEBER COUNTY, UTAH. TOGETHER WITH THE FOLLOWING RIGHT OF WAY: THE NORTH 8 FEET OF THE FOLLOWING: PART OF LOT 1, BLOCK 24, PLAT A, OGDEN CITY SURVEY, WEBER COUNTY, UTAH; BEGINNING AT A POINT 69 FEET WEST FROM THE SOUTHEAST CORNER OF SAID LOT 1, AND RUNNING THENCE NORTH 100 FEET; THENCE WEST 22 FEET 5.5 INCHES SOUTH 100 FEET; THENCE EAST 22 FEET 5.5 INCHES TO THE PLACE OF BEGINNING. (1552-401, 1552-404)	CRESTON PLAZA	191.32
10740008	UNIT C-2, SECOND LEVEL, SOUTH BUILDING, CRESTON PLAZA, A CONDOMINIUM, OGDEN CITY, WEBER COUNTY, UTAH. TOGETHER WITH THE FOLLOWING RIGHT OF WAY: PART OF LOT 1, BLOCK 24, PLAT A, OGDEN CITY SURVEY, WEBER COUNTY, UTAH; BEGINNING AT A POINT 69 FEET WEST FROM THE SOUTHEAST CORNER OF SAID LOT 1, AND RUNNING THENCE NORTH 100 FEET; THENCE WEST 22 FEET 5.5 INCHES; THEN SOUTH 100 FEET; THENCE EAST 22 FEET 5.5 INCHES TO THE PLACE OF BEGINNING. (1552-401, 1552-404)	CRESTON PLAZA	581.47

1709915 BK2076 P6380

637

15 BK2076 PG 53 W 1

Tax Serial No.	Legal Description	Owner	Assessment
1074009	<p>UNIT C-3, SECOND LEVEL, SOUTH BUILDING, CRESTON PLAZA, A CONDOMINIUM, OGDEN CITY, WEBER COUNTY, UTAH TOGETHER WITH THE FOLLOWING RIGHT OF WAY: PART OF LOT BLOCK 24, PLAT A, OGDEN CITY SURVEY, WEBER COUNTY, UTAH; BEGINNING 91 FEET 5.5 INCHES WEST AND 89 FEET NORTH OF THE SOUTHEAST CORNER OF LOT 1; THENCE NORTH 11 FEET; THENCE WEST 8 FEET 6.5 INCHES; THENCE NORTH 35 FEET; THENCE WEST 34 FEET MORE OR LESS, TO THE WEST LINE OF SAID LOT 1; THENCE SOUTH FEET; THENCE EAST 42 FEET 6.5 INCHES TO BEGINNING. (1552-3 TOGETHER WITH THE FOLLOWING RIGHT OF WAY: THE NORTH 8 FEET OF THE FOLLOWING: PART OF LOT 1, BLOCK 24, PLAT A, OGDEN CITY SURVEY, WEBER COUNTY, UTAH; BEGINNING AT A POINT 69 FEET WEST FROM THE SOUTHEAST CORNER OF LOT 1; AND RUNNING THENCE NORTH 100 FEET; THENCE WEST 22 FEET 5.5 INCHES; THEN SOUTH 100 FEET; THENCE EAST 22 FEET 5.5 INCHES TO THE PLACE OF BEGINNING. (1552-401, 1552-404)</p>	CRESTON PLAZA	\$69.30
1074010	<p>UNIT C-4, SECOND LEVEL, SOUTH BUILDING, CRESTON PLAZA, A CONDOMINIUM, OGDEN CITY, WEBER COUNTY, UTAH TOGETHER WITH THE FOLLOWING RIGHT OF WAY: PART OF LOT</p>	CRESTON PLAZA	\$56.65

633

Tax Serial No. Legal Description

Owner

Assessment

10740011 PART OF UNIT C-5, SECOND LEVEL, SOUTH BUILDING, CRESTON PLAZA, OGDEN CITY, WEBER COUNTY, UTAH; TOGETHER WITH THE FOLLOWING RIGHT-OF-WAY, PART OF LOT 1, BLOCK 24, PLAT A, OGDEN CITY SURVEY, WEBER COUNTY, UTAH; BEGINNING AT A POINT 69 FEET WEST FROM THE SOUTHEAST CORNER OF SAID LOT 1; AND RUNNING THENCE NORTH 100 FEET; THENCE WEST 22 FEET 5.5 INCHES; THEN SOUTH 100 FEET; THENCE EAST 22 FEET 5.5 INCHES TO THE PLACE OF BEGINNING. (1552-401, 1552-404)

CRESTON PLAZA

\$56.65

10740012 UNIT AA, BASEMENT, NORTH BUILDING, CRESTON PLAZA, OGDEN CITY, WEBER COUNTY, UTAH;

CRESTON PLAZA

\$13.27

TOGETHER WITH THE FOLLOWING RIGHT-OF-WAY, PART OF LOT 1, BLOCK 24, PLAT A, OGDEN CITY SURVEY, WEBER COUNTY, UTAH; BEGINNING AT A POINT 69 FEET WEST FROM THE SOUTHEAST CORNER OF SAID LOT 1; AND RUNNING THENCE NORTH 100 FEET; THENCE WEST 11 FEET 5.5 INCHES; THEN SOUTH 100 FEET; THENCE EAST 22 FEET 5.5 INCHES TO THE PLACE OF BEGINNING. (1552-401, 1552-404)

CRESTON PLAZA

\$13.23

pg 634

E# 2976617

Legal Description	Owner	Assessment
<p>10740015 UNIT BR, FIRST LEVEL, NORTH BUILDING, CRESTON PLAZA, A CONDOMINIUM, OGDEN CITY, WEBER COUNTY, UTAH. TOGETHER WITH THE FOLLOWING RIGHT-OF-WAY, PART OF LOT BLOCK 24, PLAT A, OGDEN CITY SURVEY, WEBER COUNTY, UTAH: BEGINNING 91 FEET 5.5 INCHES WEST AND 89 FEET NORTH OF THE SOUTHEAST CORNER OF LOT 1; THENCE NORTH 11 FEET; THENCE WEST 8 FEET 6.5 INCHES; THENCE NORTH 55 FEET; THENCE WEST 34 FEET MORE OR LESS, TO THE WEST LINE OF SAID LOT 1; THENCE SOUTH 66 FEET; THENCE EAST 42 FEET 6.5 INCHES TO BEGINNING. (1552-394)</p> <p>TOGETHER WITH THE FOLLOWING RIGHT-OF-WAY, THE NORTH 8 FEET OF THE FOLLOWING: PART OF LOT 1, BLOCK 24, PLAT A, OGDEN CITY SURVEY, WEBER COUNTY, UTAH: BEGINNING AT A POINT 69 FEET WEST FROM THE SOUTHEAST CORNER OF SAID LOT 1; AND RUNNING THENCE NORTH 100 FEET; THENCE WEST 22 FEET 5.5 INCHES; THEN SOUTH 100 FEET; THENCE EAST 22 FEET 5.5 INCHES TO THE PLACE OF BEGINNING. (1552-401, 1552-404)</p>	CRESTON PLAZA	\$481.63
<p>TOGETHER WITH THE FOLLOWING RIGHT-OF-WAY, THE NORTH 8 FEET OF THE FOLLOWING: PART OF LOT 1, BLOCK 24, PLAT A, OGDEN CITY SURVEY, WEBER COUNTY, UTAH: BEGINNING AT A POINT 69 FEET WEST FROM THE SOUTHEAST CORNER OF SAID LOT 1; AND RUNNING THENCE NORTH 100 FEET; THENCE WEST 22 FEET 5.5 INCHES; THEN SOUTH 100 FEET; THENCE EAST 22 FEET 5.5 INCHES TO THE PLACE</p>		

635

Tax Serial No. Legal Description

Owner

Assessment

10740014 UNIT CC-1, SECOND LEVEL, NORTH BUILDING, CRESTON PLAZA,
 A CONDOMINIUM, OGDEN CITY, WEBER COUNTY, UTAH.

CRESTON PLAZA
 CRESTON PLAZA

5481.63
 5118.47

TOGETHER WITH THE FOLLOWING RIGHT-OF-WAY, PART OF LOT
 BLOCK 24, PLAT A, OGDEN CITY SURVEY, WEBER COUNTY, UTAH:
 BEGINNING 91 FEET 3.5 INCHES WEST AND 89 FEET NORTH OF THE
 SOUTHEAST CORNER OF LOT 1; THENCE NORTH 11 FEET; THENCE WEST
 8 FEET 6.5 INCHES; THENCE NORTH 33 FEET; THENCE WEST 34 FEET
 MORE OR LESS, TO THE WEST LINE OF SAID LOT 1; THENCE SOUTH
 FEET; THENCE EAST 42 FEET 6.5 INCHES TO BEGINNING.
 (1552-389).

TOGETHER WITH THE FOLLOWING RIGHT-OF-WAY, THE NORTH 8
 FEET OF THE FOLLOWING: PART OF LOT 1, BLOCK 24, PLAT A, OG
 CITY SURVEY, WEBER COUNTY, UTAH: BEGINNING AT A POINT 69 F
 WEST FROM THE SOUTHEAST CORNER OF SAID LOT 1; AND RUNNING
 THENCE NORTH 100 FEET; THENCE WEST 22 FEET 3.5 INCHES; THEN
 SOUTH 100 FEET; THENCE EAST 22 FEET 5.5 INCHES TO THE PLACE
 OF BEGINNING. (1552-401, 1552-404).

NEBLEY, ROBERT L & WF

5229.43

10740015 UNIT CC-2, SECOND LEVEL, NORTH BUILDING, CRESTON PLAZA,
 A CONDOMINIUM, OGDEN CITY, WEBER COUNTY, UTAH.
 TOGETHER WITH THE FOLLOWING RIGHT-OF-WAY, PART OF LOT
 BLOCK 24, PLAT A, OGDEN CITY SURVEY, WEBER COUNTY, UTAH:
 BEGINNING 91 FEET 3.5 INCHES WEST AND 89 FEET NORTH OF THE
 SOUTHEAST CORNER OF LOT 1; THENCE NORTH 11 FEET; THENCE WEST
 8 FEET 6.5 INCHES; THENCE NORTH 33 FEET; THENCE WEST 34 FEET
 MORE OR LESS, TO THE WEST LINE OF SAID LOT 1; THENCE SOUTH
 66 FEET; THENCE EAST 42 FEET 6.5 INCHES TO BEGINNING.
 (1552-394).

TOGETHER WITH THE FOLLOWING RIGHT-OF-WAY, THE NORTH 8
 FEET OF THE FOLLOWING: PART OF LOT 1, BLOCK 24, PLAT A,

4 8 9 6 3 6 2 7 6 0 2 6 6 6 0 1 1 1 7 1 1 0 1 7 1 4

636

Tax Serial No. Legal Description

Owner

Assessment

AND RUNNING THENCE NORTH 100 FEET; THENCE WEST 22 FEET 5.5 INCHES; THENCE SOUTH 100 FEET; THENCE EAST 22 FEET 5.5 INCHES TO THE PLACE OF BEGINNING. (1552-401, 1552-404)

NEBEY, ROBERT L & WIFE

\$229.43

1074016 UPT OC-3, SECOND LEVEL, NORTH BUILDING, CRESTON PLAZA, A CONDOMINIUM, OGDEN CITY, WEBER COUNTY, UTAH

NEBEY, ROBERT L & WIFE

\$85.46

TOGETHER WITH THE FOLLOWING RIGHT-OF-WAY. PART OF LOT BLOCK 24, PLAT A, OGDEN CITY SURVEY, WEBER COUNTY, UTAH; BEGINNING 91 FEET 5.5 INCHES WEST AND 89 FEET NORTH OF THE SOUTHEAST CORNER OF LOT 1; THENCE NORTH 11 FEET; THENCE WEST 8 FEET 6.5 INCHES; THENCE NORTH 55 FEET; THENCE WEST 34 FEET MORE OR LESS, TO THE WEST LINE OF SAID LOT 1; THENCE SOUTH 66 FEET; THENCE EAST 42 FEET 6.5 INCHES TO BEGINNING. (1552-394)

TOGETHER WITH THE FOLLOWING RIGHT-OF-WAY. THE NORTH 8 FEET OF THE FOLLOWING: PART OF THE LOT 1, BLOCK 24, PLAT A OGDEN CITY SURVEY, WEBER COUNTY, UTAH; BEGINNING AT A POINT 69 FEET WEST FROM THE SOUTHEAST CORNER OF SAID LOT 1; AND RUNNING THENCE NORTH 100 FEET; THENCE WEST 22 FEET 5.5 INCH THENCE SOUTH 100 FEET; THENCE EAST 22 FEET 5.5 INCHES TO THE PLACE OF BEGINNING. (1552-401, 1552-404)

CRESTON PLAZA

\$147.02

UNIT DD-1, THIRD LEVEL, NORTH BUILDING, CRESTON PLAZA, A CONDOMINIUM, OGDEN CITY, WEBER COUNTY, UTAH TOGETHER WITH THE FOLLOWING RIGHT-OF-WAY. PART OF LOT BLOCK 24, PLAT A, OGDEN CITY SURVEY, WEBER COUNTY, UTAH; BEGINNING 91 FEET 5.5 INCHES WEST AND 89 FEET NORTH OF THE SOUTHEAST CORNER OF LOT 1; THENCE NORTH 11 FEET; THENCE WEST 8 FEET 6.5 INCHES; THENCE NORTH 55 FEET; THENCE WEST 34 FEET MORE OR LESS, TO THE WEST LINE OF SAID LOT 1; THENCE SOUTH 66 FEET; THENCE EAST 42 FEET 6.5 INCHES TO BEGINNING.

1709915 BK2076 PG385

637

64 17099 15 BK2076 PG386

Tax Serial No.	Legal Description	Owner	Assessment
1074018	UNIT D-2, THIRD LEVEL, NORTH BUILDING, CRESTON PLAZA, A CONDOMINIUM, OGDEN CITY, WEBER COUNTY, UTAH. TOGETHER WITH THE FOLLOWING RIGHT-OF-WAY. PART OF LOT BLOCK 24 PLAT A, OGDEN CITY SURVEY, WEBER COUNTY, UTAH. BEGINNING 91 FEET 5.4 INCHES WEST AND 89 FEET NORTH OF THE SOUTHEAST CORNER OF LOT 1; THENCE NORTH 11 FEET; THENCE WEST 8 FEET 6.3 INCHES; THENCE NORTH 35 FEET; THENCE WEST 34 FEET MORE OR LESS, TO THE WEST LINE OF SAID LOT 1; THENCE SOUTH 66 FEET; THENCE EAST 42 FEET 6.3 INCHES TO BEGINNING. (1552-394)	CRESTON PLAZA	\$314.90
1073001	CONVERTIBLE SPACE NO. 1A, BUILDING A, AMENDED BEN LOMOND SUITES CONDOMINIUM PROJECT, OGDEN CITY, WEBER COUNTY, UTAH.	RSH LTD	\$196.01
1073002	CONVERTIBLE SPACE NO. 1B, BUILDING A, AMENDED BEN LOMOND SUITES CONDOMINIUM PROJECT, OGDEN CITY, WEBER COUNTY, UTAH.	RSH LTD (BEN LOMOND SUITES)	\$313.28
1073003	CONVERTIBLE SPACE NO. 2, BUILDING A, AMENDED BEN LOMOND SUITES CONDOMINIUM PROJECT, OGDEN CITY, WEBER COUNTY, UTAH.	RSH LTD	\$701.38

638

Tax Serial No. Legal Description

Owner

Assessment

Tax Serial No.	Legal Description	Owner	Assessment
10750005	CONVERTIBLE SPACE NO. 102, BUILDING A, BEN LOMOND SUITES CONDOMINIUM PROJECT, OGDEN CITY, WEBER COUNTY, UTAH	RSH LTD	\$113.85
10750006	UNIT 103, BUILDING A, BEN LOMOND SUITES CONDOMINIUM PROJECT OGDEN CITY, WEBER COUNTY, UTAH	RSH LTD	\$6.94
10750007	CONVERTIBLE SPACE NO. 104, BUILDING A, BEN LOMOND SUITES CONDOMINIUM PROJECT, OGDEN CITY, WEBER COUNTY, UTAH.	RSH LTD	\$308.85
10750008	CONVERTIBLE SPACE NO. 105, BUILDING A, BEN LOMOND SUITES CONDOMINIUM PROJECT, OGDEN CITY, WEBER COUNTY, UTAH.	RSH LTD	\$155.28
10750009	CONVERTIBLE SPACE NO. 106, BUILDING A, BEN LOMOND SUITES CONDOMINIUM PROJECT, OGDEN CITY, WEBER COUNTY, UTAH.	RSH LTD	\$56.12
10750010	UNIT 107, BUILDING A, BEN LOMOND SUITES CONDOMINIUM PROJECT OGDEN CITY, WEBER COUNTY, UTAH.	RSH LTD	\$25.85
10750011	CONVERTIBLE SPACE NO. 108, BUILDING A, BEN LOMOND SUITES CONDOMINIUM PROJECT, OGDEN CITY, WEBER COUNTY, UTAH.	RSH LTD	\$253.64
10750012	CONVERTIBLE SPACE NO. 109, BUILDING A, BEN LOMOND SUITES CONDOMINIUM PROJECT, OGDEN CITY, WEBER COUNTY, UTAH.	RSH LTD	\$307.95
10750013	CONVERTIBLE SPACE NO. 110, BUILDING A, BEN LOMOND SUITES CONDOMINIUM PROJECT, OGDEN CITY, WEBER COUNTY, UTAH.	RSH LTD	\$232.02
10750014	CONVERTIBLE SPACE NO. 111, BUILDING A, BEN LOMOND SUITES CONDOMINIUM PROJECT, OGDEN CITY, WEBER COUNTY, UTAH.	PHILLIPS, DONNA TRUSTEE	\$130.24
10750015	CONVERTIBLE SPACE NO. 201, BUILDING A, BEN LOMOND SUITES CONDOMINIUM PROJECT, OGDEN CITY, WEBER COUNTY, UTAH.	RSH LTD	\$417.57
10750016	CONVERTIBLE SPACE NO. 1107, BUILDING A, BEN LOMOND SUITES CONDOMINIUM PROJECT, OGDEN CITY, WEBER COUNTY, UTAH.	UBW INVESTMENTS	\$204.46
10750017	CONVERTIBLE SPACE NO. 1108, BUILDING A, BEN LOMOND SUITES	RSH LTD	\$190.68

1709915 BK2076 PG387

Tax Serial No. Legal Description

Owner

Assessment

Tax Serial No.	Legal Description	Owner	Assessment
10750019	CONVERTIBLE SPACE NO. 1301, BUILDING A, BEN LOMOND SUITES CONDOMINIUM PROJECT, OGDEN CITY, WEBER COUNTY, UTAH.	RSH LTD	\$119.07
10760019	UNIT 221, BUILDING A, AMENDED BEN LOMOND SUITES CONDOMINIUM PROJECT, OGDEN CITY, WEBER COUNTY, UTAH.	RSH LTD	\$92.53
10760020	UNIT 222, BUILDING A, AMENDED BEN LOMOND SUITES CONDOMINIUM PROJECT, OGDEN CITY, WEBER COUNTY, UTAH.	RSH LTD	\$80.46
10760023	UNIT 223, BUILDING A, AMENDED BEN LOMOND SUITES CONDOMINIUM PROJECT, OGDEN CITY, WEBER COUNTY, UTAH.	RSH LTD	\$95.34
10760024	UNIT 224, BUILDING A, AMENDED BEN LOMOND SUITES CONDOMINIUM PROJECT, OGDEN CITY, WEBER COUNTY, UTAH.	RSH LTD	\$89.71
10760026	UNIT 225, BUILDING A, AMENDED BEN LOMOND SUITES CONDOMINIUM PROJECT, OGDEN CITY, WEBER COUNTY, UTAH.	RSH LTD	\$75.63
10760027	UNIT 321, BUILDING A, AMENDED BEN LOMOND SUITES CONDOMINIUM PROJECT, OGDEN CITY, WEBER COUNTY, UTAH.	RSH LTD	\$50.18
10760028	UNIT 322, BUILDING A, AMENDED BEN LOMOND SUITES CONDOMINIUM PROJECT, OGDEN CITY, WEBER COUNTY, UTAH.	RSH LTD	\$30.21
10760029	UNIT 323, BUILDING A, AMENDED BEN LOMOND SUITES CONDOMINIUM PROJECT, OGDEN CITY, WEBER COUNTY, UTAH.	RSH LTD	\$44.45
10760010	UNIT 324, BUILDING A, AMENDED BEN LOMOND SUITES CONDOMINIUM PROJECT, OGDEN CITY, WEBER COUNTY, UTAH.	RSH LTD	\$45.86
10760011	UNIT 325, BUILDING A, AMENDED BEN LOMOND SUITES CONDOMINIUM PROJECT, OGDEN CITY, WEBER COUNTY, UTAH.	RSH LTD	\$45.66
10760012	UNIT 326, BUILDING A, AMENDED BEN LOMOND SUITES CONDOMINIUM PROJECT, OGDEN CITY, WEBER COUNTY, UTAH.	RSH LTD	\$45.16

1709410 BK2076 PG388

640

Tax Serial No.	Legal Description	Owner	Assessment
10760014	UNIT 328, BUILDING A, AMENDED BEN LOMOND SUITES CONDOMINIUM PROJECT, OGDEN CITY, WEBER COUNTY, UTAH.	RSH LTD	\$41.64
10760015	UNIT 329, BUILDING A, AMENDED BEN LOMOND SUITES CONDOMINIUM PROJECT, OGDEN CITY, WEBER COUNTY, UTAH.	RSH LTD	\$51.49
10760016	UNIT 330, BUILDING A, AMENDED BEN LOMOND SUITES CONDOMINIUM PROJECT, OGDEN CITY, WEBER COUNTY, UTAH.	RSH LTD	\$68.09
10760017	UNIT 331, BUILDING A, AMENDED BEN LOMOND SUITES CONDOMINIUM PROJECT, OGDEN CITY, WEBER COUNTY, UTAH.	RSH LTD	\$41.74
10760018	UNIT 332, BUILDING A, AMENDED BEN LOMOND SUITES CONDOMINIUM PROJECT, OGDEN CITY, WEBER COUNTY, UTAH.	RSH LTD	\$43.24
10760019	UNIT 333, BUILDING A, AMENDED BEN LOMOND SUITES CONDOMINIUM PROJECT, OGDEN CITY, WEBER COUNTY, UTAH.	RSH LTD	\$36.61
10770001	UNIT 401, BUILDING A, BEN LOMOND SUITES CONDOMINIUM PROJECT OGDEN CITY, WEBER COUNTY, UTAH.	KIER, JAMES E &	\$52.60
10770002	UNIT 402, BUILDING A, BEN LOMOND SUITES CONDOMINIUM PROJECT OGDEN CITY, WEBER COUNTY, UTAH.	CROMPTON, BRUCE G &	\$45.76
10770003	UNIT 403, BUILDING A, BEN LOMOND SUITES CONDOMINIUM SUITES, OGDEN CITY, WEBER COUNTY, UTAH.	PETERSEN, RICHARD M	\$45.76
10770004	UNIT 404, BUILDING A, BEN LOMOND SUITES CONDOMINIUM PROJECT OGDEN CITY, WEBER COUNTY, UTAH.	LINDQUIST, JOHN A &	\$45.76
10770005	UNIT 405, BUILDING A, BEN LOMOND SUITES CONDOMINIUM PROJECT OGDEN CITY, WEBER COUNTY, UTAH.	WARDLEY, MARIE H	\$44.85
10770006	UNIT 405, BUILDING A, BEN LOMOND SUITES CONDOMINIUM PROJECT OGDEN CITY, WEBER COUNTY, UTAH.	WARDLEY, LYNN E	\$44.85
10770007	UNIT 407, BUILDING A, BEN LOMOND SUITES CONDOMINIUM PROJECT	STRONG, GARY L & WF	\$43.95

1709915 BK2076 PG389

Tax Serial No. Legal Description

Owner

Assessment

Tax Serial No.	Legal Description	Owner	Assessment
1077009	UNIT 409, BUILDING A, BEN LOMOND SUITES CONDOMINIUM PROJECT OGDEN CITY, WEBER COUNTY, UTAH	PALMER, DOUGLAS P AKA ETAL	\$48.27
1077010	UNIT 410, BUILDING A, BEN LOMOND SUITES CONDOMINIUM PROJECT OGDEN CITY, WEBER COUNTY, UTAH	PALMER, DOUGLAS P AKA ETAL	\$43.95
1077011	UNIT 411, BUILDING A, BEN LOMOND SUITES CONDOMINIUM PROJECT OGDEN CITY, WEBER COUNTY, UTAH	OLSEN, JAMES R &	\$43.95
1077012	UNIT 412, BUILDING A, BEN LOMOND SUITES CONDOMINIUM PROJECT OGDEN CITY, WEBER COUNTY, UTAH	COOK, WILLIAM AKA ETAL	\$39.73
1077013	UNIT 413, BUILDING A, BEN LOMOND SUITES CONDOMINIUM PROJECT OGDEN CITY, WEBER COUNTY, UTAH	COOK, JOHN F AKA ETAL	\$39.73
1077014	UNIT 414, BUILDING A, BEN LOMOND SUITES CONDOMINIUM PROJECT OGDEN CITY, WEBER COUNTY, UTAH	RSH LTD	\$52.60
1077015	UNIT 501, BUILDING A, BEN LOMOND SUITES CONDOMINIUM PROJECT OGDEN CITY, WEBER COUNTY, UTAH	BERNKEN, JACK	\$45.76
1077016	UNIT 502, BUILDING A, BEN LOMOND SUITES CONDOMINIUM PROJECT OGDEN CITY, WEBER COUNTY, UTAH	CHENEY, ROBERT B	\$45.76
1077017	UNIT 503, BUILDING A, BEN LOMOND SUITES CONDOMINIUM PROJECT OGDEN CITY, WEBER COUNTY, UTAH	CHENEY, ROBERT B	\$45.76
1077018	UNIT 504, BUILDING A, BEN LOMOND SUITES CONDOMINIUM PROJECT OGDEN CITY, WEBER COUNTY, UTAH	CITIZENS NATIONAL BANK	\$44.85
1077019	UNIT 505, BUILDING A, BEN LOMOND SUITES CONDOMINIUM PROJECT OGDEN CITY, WEBER COUNTY, UTAH	CITIZENS NATIONAL BANK	\$44.85
1077020	UNIT 506, BUILDING A, BEN LOMOND SUITES CONDOMINIUM PROJECT OGDEN CITY, WEBER COUNTY, UTAH	YOUNG, STUART P &	\$44.85

1709915 BK2076 P2490

642

Tax Serial No.	Legal Description	Owner	Assessment
10780021	UNIT 507, BUILDING A, BEN LOMOND SUITES CONDOMINIUM PROJECT OGDEN CITY, WEBER COUNTY, UTAH	FRANK, JAMES W &	\$45.76
10780022	UNIT 508, BUILDING A, BEN LOMOND SUITES CONDOMINIUM PROJECT OGDEN CITY, WEBER COUNTY, UTAH	FRANK, JAMES W &	\$45.76
10780023	UNIT 509, BUILDING A, BEN LOMOND SUITES CONDOMINIUM PROJECT OGDEN CITY, WEBER COUNTY, UTAH	FRANK, JAMES W &	\$48.27
10780024	UNIT 510, BUILDING A, BEN LOMOND SUITES CONDOMINIUM PROJECT OGDEN CITY, WEBER COUNTY, UTAH	WOLD, JAMES L &	\$43.95
10780025	UNIT 511, BUILDING A, BEN LOMOND SUITES CONDOMINIUM PROJECT OGDEN CITY, WEBER COUNTY, UTAH	RSH LTD	\$43.95
10780026	UNIT 512, BUILDING A, BEN LOMOND SUITES CONDOMINIUM PROJECT OGDEN CITY, WEBER COUNTY, UTAH	RSH LTD	\$39.73
10780027	UNIT 513, BUILDING A, BEN LOMOND SUITES CONDOMINIUM PROJECT OGDEN CITY, WEBER COUNTY, UTAH	CHILD, WILLIAM H	\$39.59
10780028	UNIT 514, BUILDING A, BEN LOMOND SUITES CONDOMINIUM PROJECT OGDEN CITY, WEBER COUNTY, UTAH	CHILD, WILLIAM H	\$52.60
10780001	UNIT 601, BUILDING A, BEN LOMOND SUITES CONDOMINIUM PROJECT OGDEN CITY, WEBER COUNTY, UTAH	AMIDAN, MICHAEL D &	\$52.60
10780002	UNIT 602, BUILDING A, BEN LOMOND SUITES CONDOMINIUM PROJECT OGDEN CITY, WEBER COUNTY, UTAH	MUELLER, WILLIAM R &	\$45.76
10780003	UNIT 603, BUILDING A, BEN LOMOND SUITES CONDOMINIUM PROJECT OGDEN CITY, WEBER COUNTY, UTAH	HOCKLEY, ANNE H	\$45.76
10780004	UNIT 604, BUILDING A, BEN LOMOND SUITES CONDOMINIUM PROJECT OGDEN CITY, WEBER COUNTY, UTAH	HOCKLEY, ANNE H	\$45.76
10780005	UNIT 605, BUILDING A, BEN LOMOND SUITES CONDOMINIUM PROJECT OGDEN CITY, WEBER COUNTY, UTAH	GEHRIG, ROBERT G &	\$44.85
10780006	UNIT 606, BUILDING A, BEN LOMOND SUITES CONDOMINIUM PROJECT	GEHRIG, ROBERT G &	\$44.85

1 17000610 BKND076 P6491

643

Tax Serial No.	Legal Description	Owner	Assessment
10780008	UNIT 608, BUILDING A, BEN LOMOND SUITES CONDOMINIUM PROJECT OGDEN CITY, WEBER COUNTY, UTAH	RSH LTD	\$43.95
10780009	UNIT 609, BUILDING A, BEN LOMOND SUITES CONDOMINIUM PROJECT OGDEN CITY, WEBER COUNTY, UTAH	HATFIELD, ROLLAND DUANE &	\$45.76
10780010	UNIT 610, BUILDING A, BEN LOMOND SUITES CONDOMINIUM PROJECT OGDEN CITY, WEBER COUNTY, UTAH	CAMPBELL, STEWART E	\$48.26
10780011	UNIT 611, BUILDING A, BEN LOMOND SUITES CONDOMINIUM PROJECT OGDEN CITY, WEBER COUNTY, UTAH	LANGE, FRED C &	\$43.95
10780012	UNIT 612, BUILDING A, BEN LOMOND SUITES CONDOMINIUM PROJECT OGDEN CITY, WEBER COUNTY, UTAH	PARKER, CLYDE A &	\$43.95
10780013	UNIT 613, BUILDING A, BEN LOMOND SUITES CONDOMINIUM PROJECT OGDEN CITY, WEBER COUNTY, UTAH	CHILD, SHELDON F	\$39.73
10780014	UNIT 614, BUILDING A, BEN LOMOND SUITES CONDOMINIUM PROJECT OGDEN CITY, WEBER COUNTY, UTAH	CHILD, SHELDON F	\$39.73
10780015	UNIT 701, BUILDING A, BEN LOMOND SUITES CONDOMINIUM PROJECT OGDEN CITY, WEBER COUNTY, UTAH	FAUNCE, EVERETTE C &	\$52.60
10780016	UNIT 702, BUILDING A, BEN LOMOND SUITES CONDOMINIUM PROJECT OGDEN CITY, WEBER COUNTY, UTAH	GILF, DARRELL W &	\$45.76
10780017	UNIT 703, BUILDING A, BEN LOMOND SUITES CONDOMINIUM PROJECT OGDEN CITY, WEBER COUNTY, UTAH	RSH LTD	\$45.76
10780018	UNIT 704, BUILDING A, BEN LOMOND SUITES CONDOMINIUM PROJECT OGDEN CITY, WEBER COUNTY, UTAH	CHENBY, ROBERT B	\$45.76
10780019	UNIT 705, BUILDING A, BEN LOMOND SUITES CONDOMINIUM PROJECT OGDEN CITY, WEBER COUNTY, UTAH	DENNING, MARGIE J 1/2 &	\$44.85

17099151 BK2076 PG392

84

Tax Serial No.	Legal Description	Owner	Assessment
10780021	UNIT 707, BUILDING A, BEN LOMOND SUITES CONDOMINIUM PROJECT OGDEN CITY, WEBER COUNTY, UTAH.	FIRST WEST CORPORATION RSH LTD	\$44.85
10780022	UNIT 708, BUILDING A, BEN LOMOND SUITES CONDOMINIUM PROJECT OGDEN CITY, WEBER COUNTY, UTAH.	HALVERSON REAL ESTATE &	\$43.95
10780023	UNIT 709, BUILDING A, BEN LOMOND SUITES CONDOMINIUM PROJECT OGDEN CITY, WEBER COUNTY, UTAH.	CITIZENS NATIONAL BANK	\$45.76
10780024	UNIT 710, BUILDING A, BEN LOMOND SUITES CONDOMINIUM PROJECT OGDEN CITY, WEBER COUNTY, UTAH.	HUNT, GILBERT J	\$48.27
10780025	UNIT 711, BUILDING A, BEN LOMOND SUITES CONDOMINIUM PROJECT OGDEN CITY, WEBER COUNTY, UTAH.	MCINTIRE, BRIG AKA ETAL	\$43.95
10780026	UNIT 712, BUILDING A, BEN LOMOND SUITES CONDOMINIUM PROJECT OGDEN CITY, WEBER COUNTY, UTAH.	K L LARSEN LIMITED	\$43.95
10780027	UNIT 713, BUILDING A, BEN LOMOND SUITES CONDOMINIUM PROJECT OGDEN CITY, WEBER COUNTY, UTAH.	K L LARSEN LIMITED	\$39.73
10780028	UNIT 714, BUILDING A, BEN LOMOND SUITES CONDOMINIUM PROJECT OGDEN CITY, WEBER COUNTY, UTAH.	SCHMITZ, LAMAR H	\$39.73
10790001	UNIT 801, BUILDING A, BEN LOMOND SUITES CONDOMINIUM PROJECT OGDEN CITY, WEBER COUNTY, UTAH.	BEHNKEN, JACK	\$52.60
10790002	UNIT 802, BUILDING A, BEN LOMOND SUITES CONDOMINIUM PROJECT OGDEN CITY, WEBER COUNTY, UTAH.	MUELLER, WILLIAM R & WIF	\$45.76
10790003	UNIT 803, BUILDING A, BEN LOMOND SUITES CONDOMINIUM PROJECT OGDEN CITY, WEBER COUNTY, UTAH.	MORRIS, EARL W &	\$45.76
10790004	UNIT 804, BUILDING A, BEN LOMOND SUITES CONDOMINIUM PROJECT OGDEN CITY, WEBER COUNTY, UTAH.	BALBEY, STEVEN G &	\$45.76
10790005	UNIT 805, BUILDING A, BEN LOMOND SUITES CONDOMINIUM PROJECT	BALBEY, STEVEN G &	\$44.85

74 1709 4 15 BK2076 PG393

645

Tax Serial No. Legal Description

Owner

Assessment

Tax Serial No.	Legal Description	Owner	Assessment
10790007	UNIT 807, BUILDING A, BEN LOMOND SUITES CONDOMINIUM PROJECT OGDEN CITY, WEBER COUNTY, UTAH	EVANS, PHILIP K &	\$44.85
10790008	UNIT 808, BUILDING A, BEN LOMOND SUITES CONDOMINIUM PROJECT OGDEN CITY, WEBER COUNTY, UTAH	CITIZENS NATIONAL BANK	\$43.95
10790009	UNIT 809, BUILDING A, BEN LOMOND SUITES CONDOMINIUM PROJECT OGDEN CITY, WEBER COUNTY, UTAH	CITIZENS NATIONAL BANK	\$45.76
10790010	UNIT 810, BUILDING A, BEN LOMOND SUITES CONDOMINIUM PROJECT OGDEN CITY, WEBER COUNTY, UTAH	CROMPTON, GARY T &	\$48.26
10790011	UNIT 811, BUILDING A, BEN LOMOND SUITES CONDOMINIUM PROJECT OGDEN CITY, WEBER COUNTY, UTAH	SCHULTZ, JAMES A &	\$43.95
10790012	UNIT 812, BUILDING A, BEN LOMOND SUITES CONDOMINIUM PROJECT OGDEN CITY, WEBER COUNTY, UTAH	RSH LTD	\$43.95
10790013	UNIT 813, BUILDING A, BEN LOMOND SUITES CONDOMINIUM PROJECT OGDEN CITY, WEBER COUNTY, UTAH	CROMPTON, GARY T & WF	\$39.73
10790014	UNIT 814, BUILDING A, BEN LOMOND SUITES CONDOMINIUM PROJECT OGDE CITY, WEBER COUNTY, UTAH	STAVRAKAKIS, JIM & WF	\$39.73
10790015	UNIT 901, BUILDING A, BEN LOMOND SUITES CONDOMINIUM PROJECT OGDEN CITY, WEBER COUNTY, UTAH	JENSEN, LARRY G &	\$52.60
10790016	UNIT 902, BUILDING A, BEN LOMOND SUITES CONDOMINIUM PROJECT OGDEN CITY, WEBER COUNTY, UTAH	SIDDALL, KENNETH AKA ETAL	\$45.76
10790017	UNIT 903, BUILDING A, BEN LOMOND SUITES CONDOMINIUM PROJECT OGDEN CITY, WEBER COUNTY, UTAH	CURTIS, GLENN R &	\$45.76
10790018	UNIT 904, BUILDING A, BEN LOMOND SUITES CONDOMINIUM PROJECT OGDEN CITY, WEBER COUNTY, UTAH	CITIZENS NATIONAL BANK	\$45.76

1709915 BK2076 PG394

Tax Serial No.	Legal Description	Owner	Assessment
10790020	UNIT 906, BUILDING A, BEN LOMOND SUITES CONDOMINIUM PROJECT OGDEN CITY, WEBER COUNTY, UTAH.	JOHNSON JR, CHESTER L &	\$44.85
10790021	UNIT 907, BUILDING A, BEN LOMOND SUITES CONDOMINIUM PROJECT OGDEN CITY, WEBER COUNTY, UTAH.	HAYDON M CALVERT FAMILY TRU	\$44.85
10790022	UNIT 908, BUILDING A, BEN LOMOND SUITES CONDOMINIUM PROJECT OGDEN CITY, WEBER COUNTY, UTAH.	CITIZENS NATIONAL BANK	\$43.95
10790023	UNIT 909, BUILDING A, BEN LOMOND SUITES CONDOMINIUM PROJECT OGDEN CITY, WEBER COUNTY, UTAH.	BURCH, FLOYD T &	\$45.76
10790024	UNIT 910, BUILDING A, BEN LOMOND SUITES CONDOMINIUM PROJECT OGDEN CITY, WEBER COUNTY, UTAH.	HULSE, ROGER C &	\$48.27
10790025	UNIT 911, BUILDING A, BEN LOMOND SUITES CONDOMINIUM PROJECT OGDEN CITY, WEBER COUNTY, UTAH.	WOOD, LARRY R	\$43.95
10790026	UNIT 912, BUILDING A, BEN LOMOND SUITES CONDOMINIUM PROJECT OGDEN CITY, WEBER COUNTY, UTAH.	PALFREYMAN, CLIFFORD F &	\$43.95
10790027	UNIT 913, BUILDING A, BEN LOMOND SUITES CONDOMINIUM PROJECT OGDEN CITY, WEBER COUNTY, UTAH.	WEST, WILLIAM J & LINDA T	\$39.73
10790028	UNIT 914, BUILDING A, BEN LOMOND SUITES CONDOMINIUM PROJECT OGDEN CITY, WEBER COUNTY, UTAH.	VETTER, JOHN A &	\$39.73
10800001	UNIT 1001, BUILDING A, BEN LOMOND SUITES CONDOMINIUM PROJECT OGDEN CITY, WEBER COUNTY, UTAH.	CHENEY, ROBERT B	\$52.60
10800002	UNIT 1002, BUILDING A, BEN LOMOND SUITES CONDOMINIUM PROJECT OGDEN CITY, WEBER COUNTY, UTAH.	POWER, LAMONT V &	\$45.76
10800003	UNIT 1003, BUILDING A, BEN LOMOND SUITES CONDOMINIUM PROJECT OGDEN CITY, WEBER COUNTY, UTAH.	CITIZENS NATIONAL BANK	\$45.76
10800004	UNIT 1004, BUILDING A, BEN LOMOND SUITES CONDOMINIUM PROJECT	RSH LTD	\$45.76

67

Tax Serial No. Legal Description Owner Assessment

Tax Serial No.	Legal Description	Owner	Assessment
10800006	UNIT 1005, BUILDING A, BEN LOMOND SUITES CONDOMINIUM PROJECT OGDEN CITY, WEBER COUNTY, UTAH	NYE, ROBERT R &	\$44.85
10800007	UNIT 1007, BUILDING A, BEN LOMOND SUITES CONDOMINIUM PROJECT OGDEN CITY, WEBER COUNTY, UTAH	R C WILLEY HOME FURNISHINGS IN	\$44.85
10800008	UNIT 1008, BUILDING A, BEN LOMOND SUITES CONDOMINIUM PROJECT OGDEN CITY, WEBER COUNTY, UTAH	R C WILLEY HOME FURNISHINGS I	\$43.95
10800009	UNIT 1009, BUILDING A, BEN LOMOND SUITES CONDOMINIUM PROJECT OGDEN CITY, WEBER COUNTY, UTAH	R C WILLEY HOME FURNISHINGS I	\$45.76
10800010	UNIT 1010, BUILDING A, BEN LOMOND SUITES CONDOMINIUM PROJECT OGDEN CITY, WEBER COUNTY, UTAH	R C WILLEY HOME FURNISHINGS I	\$48.26
10800011	UNIT 1011, BUILDING A, BEN LOMOND SUITES CONDOMINIUM PROJECT OGDEN CITY, WEBER COUNTY, UTAH	R C WILLEY HOME FURNISHINGS I	\$43.95
10800012	UNIT 1012, BUILDING A, BEN LOMOND SUITES CONDOMINIUM PROJECT OGDEN CITY, WEBER COUNTY, UTAH	R C WILLEY HOME FURNISHINGS I	\$43.95
10800013	UNIT 1013, BUILDING A, BEN LOMOND SUITES CONDOMINIUM PROJECT OGDEN CITY, WEBER COUNTY, UTAH	R C WILLEY HOME FURNISHINGS I	\$39.73
10800014	UNIT 1014, BUILDING A, BEN LOMOND SUITES CONDOMINIUM PROJECT OGDEN CITY, WEBER COUNTY, UTAH	R C WILLEY HOME FURNISHINGS I	\$39.73
10800015	UNIT 1101, BUILDING A, BEN LOMOND SUITES CONDOMINIUM PROJECT OGDEN CITY, WEBER COUNTY, UTAH	R C WILLEY HOME FURNISHINGS I	\$52.60
10800016	UNIT 1102, BUILDING A, BEN LOMOND SUITES CONDOMINIUM PROJECT OGDEN CITY, WEBER COUNTY, UTAH	R C WILLEY HOME FURNISHINGS I	\$45.76
10800017	UNIT 1103, BUILDING A, BEN LOMOND SUITES CONDOMINIUM PROJECT OGDEN CITY, WEBER COUNTY, UTAH	DIAMOND, VERBENA M OR	\$45.76

17099151 BK2076 PG396

28

Tex Serial No.	Legal Description	Owner	Assessment
10810001	UNIT 1, FROERER PLAZA, A CONDOMINIUM PROJECT, OGDEN CITY, WEBER COUNTY, UTAH.	CRITCHELOW III, WILLIAM J	\$44.85
10810002	UNIT 2, FROERER PLAZA, A CONDOMINIUM PROJECT, OGDEN CITY, WEBER COUNTY, UTAH.	LOPEZ, ELIZABETH	\$44.85
10810003	UNIT 3, FROERER PLAZA, A CONDOMINIUM PROJECT, OGDEN CITY, WEBER COUNTY, UTAH.	OGDEN MUNICIPAL EMPLOYEES	\$101.56
10810004	UNIT 4, FROERER PLAZA, A CONDOMINIUM PROJECT, OGDEN CITY, WEBER COUNTY, UTAH.	CARLSEN, DEAN L TRUSTEE	\$108.04
10810005	UNIT 5, FROERER PLAZA, A CONDOMINIUM PROJECT, OGDEN CITY, WEBER COUNTY, UTAH.	BATCHELOR, CARRIE S & HUS	\$50.42
10810006	UNIT 6, FROERER PLAZA, A CONDOMINIUM PROJECT, OGDEN CITY, WEBER COUNTY, UTAH.	MCFARLAND, LISA H	\$72.02
10810007	UNIT 7, FROERER PLAZA, A CONDOMINIUM PROJECT, OGDEN CITY, WEBER COUNTY, UTAH.	G H FROERER LTD PARTNERSHIP	\$64.82
10810008	UNIT 8, FROERER PLAZA, A CONDOMINIUM PROJECT, OGDEN CITY, WEBER COUNTY, UTAH.	G H FROERER LTD PARTNERSHIP	\$79.24
10810009	UNIT 9, FROERER PLAZA, A CONDOMINIUM PROJECT, OGDEN CITY, WEBER COUNTY, UTAH.	COOK JR, WILBUR P & WF	\$50.42
10810010	UNIT 10, FROERER PLAZA, A CONDOMINIUM PROJECT, OGDEN CITY, WEBER COUNTY, UTAH.	FROERER, LANDELLS	\$36.02
10810011	PARKING AREA "A" FROERER PLAZA, A CONDOMINIUM PROJECT, WEBER COUNTY, UTAH.	G H FROERER LTD PARTNERSHIP	\$28.83
		WASHINGTON BLVD PROPERTIES 6	\$331.76

1704915 BK2076 PG397

649

Tax Serial No. Legal Description Owner Assessment

Tax Serial No.	Legal Description	Owner	Assessment
10830001	OGDEN CITY, WEBER COUNTY, UTAH OGDEN CITY, WEBER COUNTY, UTAH	WASHINGTON BLVD PROPERTIES WASHINGTON BLVD PROPERTIES	5331.76
10830006	UNIT 501, OGDEN CITY CENTRE CONDOMINIUM PROJECT, AMENDED, OGDEN CITY, WEBER COUNTY, UTAH.	BOYER WASHINGTON BOULEVARD	\$1,512.96
10830008	UNIT 501, OGDEN CITY CENTRE CONDOMINIUM PROJECT, AMENDED, OGDEN CITY, WEBER COUNTY, UTAH.	BOYER WASHINGTON BOULEVARD	\$2,704.74
10850002	UNIT A-2, WEBER CENTER (THE), OGDEN CITY, WEBER COUNTY, UTA	LAND OF OG L L C	\$390.37
10850004	UNIT A-4, WEBER CENTER (THE), OGDEN CITY, WEBER COUNTY, UTA	LAND OF OG L L C	\$13.26
10850005	UNIT B-1, WEBER CENTER (THE), OGDEN CITY, WEBER COUNTY, UTA	LAND OF OG L L C	\$2,388.17
10850008	UNIT C-1, WEBER CENTER (THE), OGDEN CITY, WEBER COUNTY, UTA	LAND OF OG L L C	\$1,355.95
10850009	UNIT C-2, WEBER CENTER (THE), OGDEN CITY, WEBER COUNTY, UTA	MAUGHAN FAMILY PARTNERSHIP	\$233.71
10850010	UNIT C-3, WEBER CENTER (THE), OGDEN CITY, WEBER COUNTY, UTA	MAUGHAN FAMILY PARTNERSHIP	\$870.11
10860019	UNIT C1, NEW BRIGHAM BUILDING (THE), A CONDOMINIUM, OGDEN CITY, WEBER COUNTY, UTAH.	CANTONS COMMERCIAL CARPET	\$407.54
20490015	PART OF LOTS 1 AND 6, AND A PART OF THE SURPLUS LAND, IN BLOCK 66, PLAT "C", OF OGDEN CITY SURVEY, BEGINNING AT A POINT 35.65 FEET SOUTH 33D40' WEST FROM THE MOST WESTERLY CORNER OF SAID LOT 1, AND RUNNING THENCE SOUTH 33D40' WEST 86.70 FEET; THENCE SOUTH 89D02' EAST 216.63 FEET; THENCE SO 47D4' EAST 37.86 FEET ALONG ROAD TO SOUTHEAST PROPERTY CORNER; THENCE NORTH 0D58' EAST 97.86 FEET TO A POINT WHICH IS 198.10 FEET SOUTH 89D02' EAST FROM THE POINT OF BEGINNING THENCE SOUTH 89D02' EAST 30.84 FEET TO EAST PROPERTY LINE; THENCE NORTH 174.39 FEET TO THE SOUTH LINE OF PARK BLVD; THENCE SOUTH 84D18' WEST ALONG PARK BLVD, 40 FEET, MORE OR LESS; THENCE SOUTHWESTERLY ALONG PARK BLVD ALONG A 222.04 F RADIUS CURVE TO THE LEFT A DISTANCE OF 222.83 FEET, MORE OR	KOERTGE SR, JAMES A TRUSTEE	\$1,288.75

17099151 BK2076 PG398

650

Tax Serial No.	Legal Description	Owner	Assessment
----------------	-------------------	-------	------------

2050002	PART OF LOT 6, BLOCK 66, PLAT C, OGDEN CITY SURVEY, WEBER COUNTY, UTAH, BEGINNING AT A POINT ON THE EAST LINE OF WASHINGTON BLVD 352.25 FEET NORTH OF THE SOUTHWEST CORNER OF SAID LOT 6, RUNNING THENCE EAST 100.0 FEET, THENCE SOUTH 38.75 FEET, THENCE EAST 297.5 FEET, THENCE NORTH 69.08 FEET, THENCE SOUTH 400.2110° EAST 5.75 FEET, THENCE NORTH 77.02044° EAST 69.80 FEET, THENCE NORTH 00.58° EAST 136.65 FEET, THENCE NORTH 44.002° WEST 28.28 FEET, THEN NORTH 89.002° WEST 329.0 FEET THENCE NORTH 00.58° EAST 45.0 FEET, THENCE NORTH 29.002° WEST 55.17 FEET, THENCE NORTH 89.002° WEST 27.91 FEET TO THE PROPOSED SOUTHERLY RIGHT OF WAY LINE OF PARK BLVD, THENCE SOUTHWESTERLY FOLLOWING SAID LINE TO THE EAST LINE OF WASHINGTON BLVD, THENCE SOUTH ALONG SAID EAST LINE TO THE POINT OF BEGINNING.	KORTESSA JAMES A TRUSTEE	\$1,286.75
2050002	PART OF LOT 6, BLOCK 66, PLAT C, OGDEN CITY SURVEY, WEBER COUNTY, UTAH, BEGINNING AT A POINT 237.63 FEET SOUTH 330.40° WEST AND 229.19 FEET EAST FROM THE NORTH CORNER OF SAID LOT 6, RUNNING EAST 126.71 FEET, THENCE NORTH 47.04 WEST 113.6 FEET, THENCE WEST 42.85 FEET, THENCE SOUTH 0.008° EAST 76.5 FEET, MORE OR LESS, TO THE PLACE OF BEGINNING.	CONESTOGA ENTERPRISES	\$26.14
2050005	PART OF LOT 6, BLOCK 66, PLAT C, OGDEN CITY SURVEY, WEBER COUNTY, UTAH, BEGINNING AT A POINT ON THE EAST LINE OF WASHINGTON BLVD, 189.25 FEET NORTH OF THE SOUTHWEST CORNER OF SAID LOT 6, AND RUNNING THENCE EAST 119.5 FEET, THENCE NORTH 86 FEET, THENCE WEST 19.5 FEET, THENCE NORTH 77 FEET, THENCE WEST 100 FEET TO THE EAST LINE OF WASHINGTON BLVD.	SEVEN C ENTERPRISES INC	\$719.51

02-050-0004

1709915 BK2076 PG399

59

Tax Serial No. Legal Description

Owner

Assessment

20590005 THENCE SOUTH 105 FEET TO THE POINT OF BEGINNING
 FROM THE SOUTHWEST CORNER OF SAID LOT 8, AND RUNNING THENCE
 NORTH 134.62 FEET TO A POINT 114.5 FEET NORTH OF THE SOUTHW
 CORNER OF SAID LOT 6, THENCE EAST 100 FEET, THENCE SOUTH 6
 FEET, THENCE EAST 230 FEET, THENCE SOUTH 129.62 FEET, MORE
 OR LESS, TO A POINT 264 FEET NORTH OF THE SOUTH LINE OF SAID
 LOT 8, THENCE WEST 330 FEET TO THE PLACE OF BEGINNING.

SEVEN C ENTERPRISES INC
 ST GEORGE MNT CO
 15719.51
 5802.35

20590010

PART OF LOTS 1, 6 AND 13, BLOCK 66, PLAT C, OGDEN CITY SURV
 WEBER COUNTY, UTAH, BEGINNING AT A POINT NORTH 55D21' EAST
 154.30 FEET ALONG THE SOUTH LINE OF SAID LOT 1 FROM THE
 MOST SOUTHERLY CORNER OF SAID LOT 1, RUNNING THENCE SOUTH
 3D49'01" EAST 50.52 FEET, THENCE SOUTH 10D43'49" WEST 37.35
 FEET TO AN EXISTING FENCE, THENCE SOUTHERLY AND WESTERLY 13
 COURSES ALONG SAID FENCE AS FOLLOWS: SOUTH 22D46'40" WEST
 37.64 FEET, SOUTH 45D31'22" WEST 17.56 FEET, SOUTH 69D25'35
 WEST 55.40 FEET, NORTH 33D25'34" WEST 49.78 FEET, SOUTH
 88D47'03" WEST 9.22 FEET, SOUTH 45D22'36" WEST 28.31 FEET,
 SOUTH 32D26'49" WEST 76.14 FEET, SOUTH 54D45'36" WEST 9.65
 FEET, SOUTH 65D38'30" WEST 18.60 FEET, SOUTH 79D28' WEST
 112.98 FEET, SOUTH 78D26'38" WEST 68.51 FEET, SOUTH 77D20'1
 WEST 6.56 FEET, THENCE NORTH 0D38' EAST 136.65 FEET, THENCE
 NORTH 44D02' WEST 28.28 FEET, THENCE NORTH 89D02' WEST 329.
 FEET, THENCE NORTH 0D58' EAST 45.00 FEET, THENCE NORTH 29D0
 WEST 55.17 FEET, NORTH 89D02' WEST 27.91 FEET TO THE PROPOS
 SOUTHERLY RIGHT OF WAY LINE OF PARK BLVD, THENCE 2 COURSES
 ALONG SAID PROPOSED RIGHT OF WAY AS FOLLOWS: NORTHERLY ALON
 THE ARC OF A 378.27 FOOT RADIUS CURVE TO THE LEFT 162.63
 FEET (LONG CHORD BEARS NORTH 39D04'01" EAST 161.38 FEET) AN
 NORTH 26D43' EAST 117.58 FEET TO A POINT SOUTH 33D40' WEST

VAN WAGONER, ROGER & WF 1/2 ET

\$6,144.17

200762400 BK2076 15 1709910

1052

Tax Serial No. Legal Description

Owner

Assessment

20600010 184.40 FEET AND SOUTH 88D081° EAST 7.66 FEET TO AN INTERSECTION
 OF AN EXISTING FENCELINE AND THE WESTERLY LINE OF SHIPES LAND AS IT EXISTS ON
 THE GROUND, THENCE 7 COURSES ALONG SAID FENCELINE AND
 FENCELINE EXTENDED AS FOLLOWS: SOUTH 54D38'48" EAST 18.27
 FEET, SOUTH 58D11'35" EAST 22.38 FEET, SOUTH 64D38'21" EAST
 21.61 FEET, SOUTH 78D08'11" EAST 25.72 FEET, SOUTH 86D49'39
 EAST 22.73 FEET, SOUTH 88D05'39" EAST 90.17 FEET AND SOUTH
 88D18'23" EAST 266.96 FEET TO THE SOUTHERLY LINE OF SAID
 LOT 1, THENCE SOUTH 58D21' WEST 118.38 FEET ALONG SAID LOT
 LINE TO THE POINT OF BEGINNING.

MANNING PROPERTIES INC
 184.40 FT
 184.40 FT

20600014 PART OF LOT 6, BLOCK 66, PLAT C, OGDEN CITY SURVEY, WEBER
 COUNTY, UTAH; BEGINNING ON THE EAST LINE OF WASHINGTON
 BLVD, NORTH 400.12 FEET FROM THE SOUTHWEST CORNER OF LOT
 8, BLOCK 66, PLAT C, OGDEN CITY SURVEY, RUNNING THENCE
 EAST 100.50 FEET, THENCE SOUTH 6 FEET; THENCE EAST 229.50
 FEET; THENCE NORTH 204.40 FEET; THENCE WEST 220 FEET;
 THENCE SOUTH 38.25 FEET TO NORTH WALL OF BUILDING; THENCE
 EAST 19.5 FEET TO A POINT 4.5 FEET EAST OF THE BUILDING;
 THENCE SOUTH 56.17 FEET; THENCE EAST 136.3 FEET; THENCE
 SOUTH 57 FEET TO A POINT 46.88 FEET NORTH AND 256 FEET
 EAST OF BEGINNING; THENCE WEST 256 FEET TO WASHINGTON BLVD;
 THENCE SOUTH 46.88 FEET TO BEGINNING.

5 HCS & B & C DEVELOPMENT

\$425.20

20600015 PART OF LOT 6, BLOCK 66, PLAT C, OGDEN CITY SURVEY, WEBER
 COUNTY, UTAH; BEGINNING 161.88 FEET NORTH OF THE SOUTHWEST
 CORNER OF SAID LOT 6; THENCE EAST 256 FEET; THENCE NORTH
 57 FEET; THENCE WEST 136.5 FEET; THENCE SOUTH 29.63 FEET;
 THENCE WEST 119.5 FEET; THENCE SOUTH 21.37 FEET TO BEGINNING

5 HCS & B & C DEVELOPMENT

\$324.22

1709915 BK2076 P6401

633

Tax Serial No. Legal Description

Owner

Assessment

2064001 PART OF LOT 8, BLOCK 66, PLAT C, OGDEN CITY SURVEY, WEBER COUNTY, UTAH; BEGINNING AT A POINT 76 FEET NORTH OF THE SOUTHWEST CORNER OF SAID LOT 8, RUNNING THENCE EAST 218.8 FEET; THENCE NORTH 105.5 FEET; THENCE EAST 111.2 FEET; THEN NORTH 82.5 FEET; THENCE WEST 330 FEET; THENCE SOUTH 188 FEET TO THE PLACE OF BEGINNING.
 GRANTING AND RESERVING A RIGHT-OF-WAY OVER THE FOLLOWING DESCRIBED LAND TO WTR: BEGINNING AT A POINT 218.8 FEET EAST OF THE SOUTHWEST CORNER OF SAID LOT 8, RUNNING THENCE EAST FEET THENCE NORTH 181.5 FEET; THENCE WEST 10 FEET; THENCE SOUTH 181.5 FEET TO THE PLACE OF BEGINNING.

KUMAR, KAPIL & WF

\$1,155.55

2064002 PART OF LOT 8, BLOCK 66, PLAT C, OGDEN CITY SURVEY, WEBER COUNTY, UTAH; BEGINNING AT THE SOUTHWEST CORNER OF LOT 8; THENCE NORTH 76 FEET THENCE EAST 50 FEET; THENCE SOUTH 76 FEET; THENCE WEST 50 FEET TO THE PLACE OF BEGINNING.

MERRILL, ROBERT E & WF

\$92.29

3002002 PART OF LOT 1, BLOCK 1, FIVE ACRE PLAT A, OGDEN CITY SURVEY WEBER COUNTY, UTAH; BEGINNING AT A POINT 150 FEET SOUTH FROM THE NORTHEAST CORNER OF SAID LOT 1, THENCE WEST 6 RODS, THE NORTH 26 FEET; THENCE EAST 6 RODS; THENCE SOUTH 26 FEET TO BEGINNING.

MOORE, LARRY G

\$8.77

E: 17099 15 BK2076 PG402

654

Tax Serial No. Legal Description Owner Assessment

30020022 SUBJECT TO RIGHT OF WAY OVER NORTH 6 FEET
 30020023 PART OF LOT 1, BLOCK 1, OGDEN FIVE ACRE PLAT "A", OGDEN
 CITY SURVEY, WEBER COUNTY, UTAH; BEGINNING AT A POINT
 84 FEET SOUTH OF THE NORTHEAST CORNER OF SAID LOT,
 RUNNING THENCE SOUTH 40 FEET; THENCE WEST 6 RODS; THENCE
 NORTH 40 FEET; THENCE EAST 6 RODS TO THE PLACE OF
 BEGINNING.
 SUBJECT HOWEVER TO A RIGHT-OF-WAY OVER THE SOUTH 6
 FEET OF SAID DESCRIBED TRACT OR PARCEL OF LAND.

MOORE, LARRY G
 MOORE, LARRY G
 \$4.30

30020024 PART OF LOT 1, BLOCK 1, OGDEN FIVE ACRE PLAT "A", OGDEN
 CITY, WEBER COUNTY, UTAH; BEGINNING AT A POINT 50 FEET
 SOUTH OF THE NORTHEAST CORNER OF SAID LOT 1, RUNNING
 THENCE SOUTH 34 FEET; THENCE WEST 67 FEET; THENCE NORTH
 34 FEET; THENCE EAST 67 FEET TO THE PLACE OF BEGINNING.

MANHATTAN ASSOCIATES L C
 \$4.30

30020025 PART OF LOT 1, BLOCK 1, OGDEN FIVE ACRE PLAT "A", OGDEN
 CITY, WEBER COUNTY, UTAH; BEGINNING AT THE NORTHEAST
 CORNER OF SAID LOT 1, RUNNING THENCE SOUTH 50 FEET; THENCE
 WEST 60 FEET; THENCE NORTH 50 FEET; THENCE EAST 60 FEET
 TO THE PLACE OF BEGINNING.

MANHATTAN ASSOCIATES L C
 \$117.83

30020026 PART OF LOT 1, BLOCK 1, OGDEN FIVE ACRE PLAT "A", OGDEN
 CITY, WEBER COUNTY, UTAH; BEGINNING 60 FEET WEST FROM
 THE NORTHEAST CORNER OF SAID LOT 1, RUNNING THENCE SOUTH
 50 FEET; THENCE WEST 7 FEET; THENCE SOUTH 34 FEET; THENCE
 WEST 16 FEET; THENCE NORTH 84 FEET; THENCE EAST 73 FEET
 TO THE PLACE OF BEGINNING.

MANHATTAN ASSOCIATES L C
 \$3.11

30020027 PART OF LOT 1, BLOCK 1, OGDEN FIVE ACRE PLAT "A", OGDEN
 CITY, WEBER COUNTY, UTAH; BEGINNING AT A POINT 239.95
 FEET EAST FROM THE NORTHWEST CORNER OF SAID LOT 1, RUNNING
 THENCE EAST 50 FEET; THENCE SOUTH 84 FEET; THENCE WEST
 16 FEET; THENCE SOUTH 64.5 FEET; THENCE WEST 34 FEET;

MOORE, LARRY
 \$13.87

17099 15 BK2076 PG403

655

1709915 BK2076 PG404

Tax Serial No.	Legal Description	Owner	Assessment
30030001	PART OF LOT 8, BLOCK 1, OGDEN 5 ACRE PLAT A, OGDEN CITY SURVEY; BEGINNING AT THE NORTHEAST CORNER OF SAID LOT 8; RUNNING THENCE SOUTH 186.4 FEET, RUNNING THENCE WEST 290 FEET TO THE BOUNDARY LINE OF THE OGDEN UNION RAILWAY AND DEPOT COMPANY PROPERTY, RUNNING THENCE NORTHEASTERLY TO A POINT 8 RODS SOUTH AND 16 RODS WEST OF THE NORTHEAST CORNER OF SAID LOT 8, RUNNING THENCE EAST 66 FEET, THENCE NORTH 132 FEET TO THE SOUTH LINE OF 26TH STREET, RUNNING THENCE EAST ALONG SAID SOUTH LINE 198 FEET TO THE PLACE OF BEGINNING.	MCQUEEN, JAMES SHUPE WILLIAMS PLAZA LLC	\$19,891 \$402.25
30030006	PART OF LOT 8, BLOCK 6, FIVE ACRE PLAT A, OGDEN CITY SURVEY WEBER COUNTY, UTAH; BEGINNING AT A POINT ON THE SOUTH LINE OF BINFORD STREET, WHICH IS 19 RODS NORTH OF THE SOUTHEAST CORNER OF SAID LOT 8, RUNNING THENCE WEST 132 FEET, THENCE SOUTH 66 FEET, THENCE EAST 132 FEET, THENCE NORTH 66 FEET TO BEGINNING.	COSS, G VERNON	\$47.00
30030007	PART OF LOT 8, BLOCK 1, OGDEN FIVE ACRE PLAT A, OGDEN CITY SURVEY, WEBER COUNTY, UTAH; BEGINNING AT A POINT 13 RODS 8 FEET NORTH OF THE SOUTHEAST CORNER OF SAID LOT 8, AND RUNNING THENCE NORTH 25 FEET, THENCE WEST 8 RODS, THENCE SOUTH 25 FEET, THENCE EAST 8 RODS TO THE PLACE OF BEGINNING TOGETHER WITH A RIGHT-OF-WAY FOR ALL PURPOSES OF INGRESS AND EGRESS FOR PEDESTRIANS OVER THE FOLLOWING DESCRIBED TRACT OF LAND TO-WIT: BEGINNING AT A POINT 11.5 RODS 29 FEET NORTH OF THE SOUTHEAST CORNER OF SAID LOT 8, AND RUNNING THENCE NORTH 3 FEET 9 INCHES, THENCE WEST 8 RODS, THENCE SOUTH 3 FEET 9 INCHES, THENCE EAST 8 RODS TO THE PLACE OF BEGINNING ALSO: A RIGHT-OF-WAY FOR ALL PURPOSES OVER THE FOLLOWING DESCRIBED TRACT OF LAND TO-WIT: BEGINNING AT A POINT 11.5 RODS NORTH FROM THE SOUTHEAST CORNER OF SAID LOT 8, AND RUNNING THENCE NORTH 5 FEET; THENCE WEST 8 RODS; THENCE	PATINO, ROGELIO &	\$69.73

656

Tax Serial No. Legal Description

Owner

Assessment

30030097 SOUTH 11.5 RODS NORTH OF THE
EAST 8 RODS, THENCE NORTH 10 FEET TO
THE POINT OF BEGINNING. ALSO, THE
PRIVILEGE OF DRIVING OVER THE STRIP OF LAND

PATNO, ROBERT D &
PATNO, ROBERT D

\$69.76

FEET IN WIDTH LYING BETWEEN THE 2 RIGHTS-OF-WAY HEREIN
DESCRIBED THE PARTICULAR PLACE AND SPOT TO DO SO IS LEFT TO
BE DESIGNATED BY THE OWNER OF THE SAID 24 FEET OF GROUND
HEREIN REFERRED TO.

30030008

PART OF LOT 8, BLOCK 1, FIVE ACRE PLAT A, OGDEN CITY SURVEY
WEBER COUNTY, UTAH, BEGINNING 11.5 RODS NORTH OF THE
SOUTHEAST CORNER OF LOT 8, AND RUNNING THENCE NORTH 29 FEET
THENCE WEST 132 FEET, THENCE SOUTH 29 FEET, THENCE EAST 132
FEET TO THE POINT OF BEGINNING.

GOSS, G VERNON

\$19.96

TOGETHER WITH A RIGHT-OF-WAY FOR INGRESS AND EGRESS OV
THE FOLLOWING DESCRIBED PROPERTY: BEGINNING AT A POINT 11.
RODS AND 29 FEET NORTH OF THE SOUTHEAST CORNER OF SAID LOT
AND RUNNING THENCE NORTH 3 FEET 9 INCHES, THENCE WEST 8 ROD
THENCE SOUTH 3 FEET 9 INCHES, THENCE EAST 8 RODS TO THE POI
OF BEGINNING.

SUBJECT TO AND TOGETHER WITH A RIGHT-OF-WAY OVER THE
FOLLOWING DESCRIBED PROPERTY: BEGINNING AT A POINT 11.5 RO
NORTH FROM THE SOUTHEAST CORNER OF LOT 8, AND RUNNING THENC
NORTH 5 FEET, THENCE WEST 8 RODS, THENCE SOUTH 10 FEET, THE
EAST 8 RODS, THENCE NORTH 5 FEET TO THE POINT OF BEGINNING.

30030009

PART OF LOT 8, BLOCK 1, OGDEN FIVE ACRE PLAT "A", OGDEN CIT
WEBER COUNTY, UTAH, BEGINNING AT A POINT 8 RODS NORTH OF T
SOUTHEAST CORNER OF SAID LOT, AND RUNNING THENCE NORTH 3.5
RODS, THENCE WEST 8 RODS, THENCE SOUTH 3.5 RODS, THENCE EAS
8 RODS TO THE PLACE OF BEGINNING.
GRANTING AND RESERVING HOWEVER, A PERPETUAL RIGHT OF W
FOR ALL PURPOSES OVER THE FOLLOWING LAND: BEGINNING AT A
POINT 11.5 RODS NORTH OF THE SOUTHEAST CORNER OF SAID LOT 8

STEIN, HAROLD F

\$15.28

17099 15 BK2076 PG405

657

1709915 BK2076 PG406

Tax Serial No.	Legal Description	Owner	Assessment
30030026	PART OF LOT 8, BLOCK 1, FIVE ACRE PLAT A, OGDEN CITY SURVEY BEGINNING AT A POINT ON THE EAST LINE OF SAID LOT 8, WHICH IS 186.4 FEET SOUTH FROM THE NORTHEAST CORNER OF SAID LOT 8 RUNNING THENCE SOUTH 147.50 FEET ALONG SAID EAST LINE TO THE NORTH LINE OF BINFORD STREET, THENCE WEST 305.25 FEET ALONG SAID NORTH LINE, THENCE NORTH 115.50 FEET, THENCE NORTHEASTERLY TO A POINT WEST OF BEGINNING, THENCE EAST 290 FEET, MORE OR LESS, TO THE POINT OF BEGINNING.	SHUDE WILLIAMS LLC	\$301.82
30066001	PART OF LOT 1, BLOCK 4, OGDEN FIVE ACRE PLAT A, OGDEN CITY WEBER COUNTY, UTAH; BOUNDED AS FOLLOWS: BEGINNING AT THE NORTHEAST CORNER OF SAID LOT, AND RUNNING THENCE SOUTH 4 RODS, THENCE WEST 12 RODS, THENCE NORTH 4 RODS, THENCE EAST 12 RODS TO THE PLACE OF BEGINNING.	FORD, RICHARD D 1/2 ETAL	\$417.33
30066002	PART OF LOT 1, BLOCK 4, OGDEN FIVE ACRE PLAT A, OGDEN CITY, WEBER COUNTY, UTAH: BEGINNING AT A POINT 4 RODS SOUTH FROM THE NORTHEAST CORNER OF SAID LOT 1; RUNNING THENCE SOUTH 3 RODS; THENCE WEST 12 RODS; THENCE NORTH 3 RODS; THE EAST 12 RODS TO THE PLACE OF BEGINNING.	FORD, RICHARD D 1/2 ETAL	\$51.66
30066003	PART OF LOT 1, BLOCK 4, OGDEN FIVE ACRE PLAT A, OGDEN CITY, WEBER COUNTY, UTAH: BEGINNING AT A POINT 7 RODS SOUTH OF THE NORTHEAST CORNER OF SAID LOT, AND RUNNING THENCE SOUTH 3 RODS, THENCE WEST 12 RODS, THENCE NORTH 3 RODS, THENCE EAST 12 RODS TO THE PLACE OF BEGINNING.	FORD, RICHARD D 1/2 ETAL	\$51.66
30066004	PART OF LOT 1 IN BLOCK 4, OGDEN FIVE ACRE LOTS, PLAT "A" IN OGDEN CITY SURVEY OF FIVE ACRE LOTS, COMMENCING 10 RODS SOUTH OF THE NORTHEAST CORNER OF SAID LOT, THENCE WEST 12	L BLOOM & SON OGDEN	\$89.60

Tax Serial No. Legal Description

Owner

Assessment

30060004 PART OF LOT 1, BLOCK 4, FIVE ACRE PLAT "A", OGDEN CITY SURVEY, WEBER COUNTY, UTAH: BEGINNING AT THE NORTHEAST CORNER OF SAID LOT 1, A DISTANCE OF 220 FEET SOUTH OF THE NORTHEAST CORNER OF SAID LOT 1; AND RUNNING THENCE WEST 198 FEET; THENCE SOUTH 100 FEET; THENCE EAST 198 FEET; THENCE NORTH ALONG SAID EAST LINE 100 FEET TO THE PLACE OF BEGINNING. TOGETHER WITH RIGHT OF WAY OVER THE HERINAFTER DESCRIBED PROPERTY, LOT 1 SOUTH FROM THE NORTHEAST CORNER OF SAID LOT 1 RUNNING THENCE WEST 47.9 FEET; THENCE SOUTH 33.5 FEET; THENCE EAST 7.9 FEET AND SOUTH 16.5 FEET; THENCE EAST 40 FEET; THENCE NORTH 50 FEET TO THE PLACE OF BEGINNING. BK 780 PG 688.

L BLOOM AND SON OGDEN

\$152.45

30060005 PART OF LOT 1, BLOCK 4, FIVE ACRE PLAT "A", OGDEN CITY SURVEY: BEGINNING AT A POINT ON THE EAST LINE OF SAID LOT 1, A DISTANCE OF 220 FEET SOUTH OF THE NORTHEAST CORNER OF SAID LOT 1; AND RUNNING THENCE WEST 198 FEET; THENCE SOUTH 100 FEET; THENCE EAST 198 FEET; THENCE NORTH ALONG SAID EAST LINE 100 FEET TO THE PLACE OF BEGINNING. TOGETHER WITH RIGHT OF WAY OVER THE HERINAFTER DESCRIBED PROPERTY, LOT 1, BLOCK 4, OGDEN FIVE ACRES PLAT "A" OF OGDEN CITY SURVEY: BEGINNING AT A POINT 198 FEET WEST AND 115 FEET SOUTH FROM THE NORTHEAST CORNER OF SAID LOT 1 RUNNING THENCE WEST 47.9 FEET THENCE SOUTH 33.5 FEET THENCE EAST 7.9 FEET AND SOUTH 16.5 FEET THENCE EAST 40 FEET THENCE NORTH 50 FEET TO PLACE OF BEGINNING. BOOK 780 PAGE 688

L BLOOM AND SON, INC.

\$68.91

30060006 PART OF LOT 1, BLOCK 4, FIVE ACRE PLAT "A", OGDEN CITY SURVEY WEBER COUNTY, UTAH: BEGINNING AT A POINT 263.2 FEET NORTH FROM THE SOUTHEAST CORNER OF SAID LOT 1, AND RUNNING THENCE WEST 95 FEET; THENCE NORTH 80.2 FEET; THENCE EAST 95 FEET; THENCE SOUTH 80.2 FEET TO THE PLACE OF BEGINNING.

KEN KELLERSTRASS FAMILY

\$339.35

30060007 PART OF LOT 1, BLOCK 4, OGDEN FIVE ACRE PLAT "A", OGDEN CITY SURVEY, WEBER COUNTY, UTAH: BEGINNING AT THE SOUTHEAST CORNER OF SAID LOT 1, RUNNING THENCE NORTH 263.2

1709915 BK2076 PG407

659

Tax Serial No. Legal Description Owner Assessment

30080007 PART OF LOT 1, BLOCK 6, FIVE ACRE PLAT A, OGDEN CITY SURVEY, WEBER COUNTY, UTAH: BEGINNING AT A POINT IN THE WEST LINE OF LINCOLN AVENUE 94.54 FEET WEST AND 115 FEET NORTH FROM THE SOUTHEAST CORNER OF LOT 1, BLOCK 6, FIVE ACRE PLAT A, OGDEN CITY SURVEY, AND RUNNING THENCE WEST 45 FEET, THENCE NORTH 38 FEET, THENCE WEST 38 FEET, THENCE NORTH 48.5 FEET, THENCE EAST 83 FEET TO THE WEST LINE OF LINCOLN AVENUE, THENCE SOUTH 99 FEET TO THE POINT OF BEGINNING. \$339.35

30080008 PART OF LOT 1, BLOCK 6, FIVE ACRE PLAT A, OGDEN CITY SURVEY, WEBER COUNTY, UTAH: BEGINNING AT A POINT IN THE WEST LINE OF LINCOLN AVENUE 94.54 FEET WEST AND 115 FEET NORTH FROM THE SOUTHEAST CORNER OF LOT 1, BLOCK 6, FIVE ACRE PLAT A, OGDEN CITY SURVEY, AND RUNNING THENCE WEST 45 FEET, THENCE NORTH 38 FEET, THENCE WEST 38 FEET, THENCE NORTH 48.5 FEET, THENCE EAST 83 FEET TO THE WEST LINE OF LINCOLN AVENUE, THENCE SOUTH 99 FEET TO THE POINT OF BEGINNING. \$339.35

30080009 PART OF LOT 1, BLOCK 6, FIVE ACRE PLAT A, OGDEN CITY SURVEY, WEBER COUNTY, UTAH: BEGINNING AT A POINT IN THE WEST LINE OF LINCOLN AVENUE 94.54 FEET WEST AND 115 FEET NORTH FROM THE SOUTHEAST CORNER OF LOT 1, BLOCK 6, FIVE ACRE PLAT A, OGDEN CITY SURVEY, AND RUNNING THENCE WEST 45 FEET, THENCE NORTH 38 FEET, THENCE WEST 38 FEET, THENCE NORTH 48.5 FEET, THENCE EAST 83 FEET TO THE WEST LINE OF LINCOLN AVENUE, THENCE SOUTH 99 FEET TO THE POINT OF BEGINNING. \$339.35

30080010 PART OF LOT 1, BLOCK 6, FIVE ACRE PLAT A, OGDEN CITY SURVEY, WEBER COUNTY, UTAH: BEGINNING AT A POINT IN THE WEST LINE OF LINCOLN AVENUE 94.54 FEET WEST AND 115 FEET NORTH FROM THE SOUTHEAST CORNER OF LOT 1, BLOCK 6, FIVE ACRE PLAT A, OGDEN CITY SURVEY, AND RUNNING THENCE WEST 45 FEET, THENCE NORTH 38 FEET, THENCE WEST 38 FEET, THENCE NORTH 48.5 FEET, THENCE EAST 83 FEET TO THE WEST LINE OF LINCOLN AVENUE, THENCE SOUTH 99 FEET TO THE POINT OF BEGINNING. \$339.35

30080011 PART OF LOTS 1 AND 2, BLOCK 6, OGDEN FIVE ACRE PLAT A, OGDEN CITY SURVEY, WEBER COUNTY, UTAH: BEGINNING AT A POINT 133.98 FEET WEST OF THE SOUTHEAST CORNER OF LOT 2, THENCE NORTH 165 FEET, THENCE EAST 66 FEET, THENCE NORTH 0238' EAST 49.5 FEET, THENCE SOUTH 89202' EAST 67.98 FEET, THENCE CONTINUING EAST 135.54 FEET, THENCE NORTH 66 FEET, THENCE WEST 37 FEET, THENCE SOUTH 10 FEET, THENCE WEST 12 FEET TO THE EAST LINE OF WALL AVENUE, THENCE SOUTH 270.5 FEET, THENCE EAST 100.78 FEET TO THE PLACE OF BEGINNING. \$773.39

30080012 PART OF LOTS 1 AND 2, BLOCK 6, OGDEN FIVE ACRE PLAT A, OGDEN CITY SURVEY, WEBER COUNTY, UTAH: BEGINNING AT A POINT 133.98 FEET WEST OF THE SOUTHEAST CORNER OF LOT 2, THENCE NORTH 165 FEET, THENCE EAST 66 FEET, THENCE NORTH 0238' EAST 49.5 FEET, THENCE SOUTH 89202' EAST 67.98 FEET, THENCE CONTINUING EAST 135.54 FEET, THENCE NORTH 66 FEET, THENCE WEST 37 FEET, THENCE SOUTH 10 FEET, THENCE WEST 12 FEET TO THE EAST LINE OF WALL AVENUE, THENCE SOUTH 270.5 FEET, THENCE EAST 100.78 FEET TO THE PLACE OF BEGINNING. \$773.39

30080013 PART OF LOT 1, BLOCK 6, FIVE ACRE PLAT A, OGDEN CITY SURVEY, AND PART OF THE VACATED PORTION OF RUSHTON STREET BETWEEN WALL AVENUE AND LINCOLN AVENUE, OGDEN CITY, WEBER COUNTY, UTAH: BEGINNING 99.8 FEET NORTH 89202' WEST AND 280.5 FEET NORTH 0238' EAST FROM THE SOUTHEAST CORNER OF SAID LOT 1, RUNNING THENCE NORTH 89202' WEST 293.4 FEET, THENCE NORTH 0238' EAST 108.5 FEET, THENCE SOUTH 89202' EAST 128.6 FEET, THENCE SOUTH

1709915 BK2076 PG408

660

Tax Serial No.	Legal Description	Owner	Assessment
----------------	-------------------	-------	------------

30089014	PART OF LOTS 1 AND 2, AND (SPENCER AVENUE) RUSHTON STREET, BLOCK 6, OGDEN FIVE ACRE PLAT "A", OGDEN CITY SURVEY, WEBER COUNTY, UTAH, MORE PARTICULARLY DESCRIBED AS FOLLOWS: BEGINNING AT A POINT 99.8 FEET WEST AND 280.5 FEET NORTH AND NORTH 89D27 WEST 295.4 FEET AND WEST 220.1 FEET OF THE SOUTHEAST CORNER OF SAID LOT 1; THENCE WEST 148.0 FEET, THE SOUTH 10 FEET, THENCE WEST 12 FEET, MORE OR LESS, TO THE EA LINE OF WALL AVENUE, THENCE NORTH ALONG THE EAST LINE OF SA WALL AVENUE 118.5 FEET, THENCE EAST 160.0 FEET, THENCE SOUT 108.5 FEET TO THE POINT OF BEGINNING.	NAVY OR FAMILY INVESTMENT	\$77639
30089015	PART OF BLOCK 6, FIVE ACRES PLAT A, OGDEN CITY SURVEY, WEBER COUNTY, UTAH; BEGINNING NORTH 26.00 FEET AND WEST 236.34 FEET FROM THE NORTHEAST CORNER OF LOT 1, IN SAID BLOCK 6, THENCE SOUTH 12.00 FEET, THENCE WEST 25.00 FEET, THENCE NORTH 12.0 FEET, THENCE EAST 25.00 FEET TO THE POINT OF BEGINNING. TOGETHER WITH THAT PORTION OF RUSHTON STREET ABUTTING SAID PROPERTY ON THE NORTH.	NAVY OR FAMILY INVESTMENT	\$3123

TOGETHER WITH THAT PORTION OF VACATED RUSHTON STREET ABUTTING SAID PROPERTY ON THE NORTH.

(VACATED 07-AUG-96 BOOK 1819 PAGE 2289 E#1422368)

OGDEN AUTO BODY INC \$4555.46

30089014 PART OF LOTS 1 AND 2, AND (SPENCER AVENUE) RUSHTON STREET, BLOCK 6, OGDEN FIVE ACRE PLAT "A", OGDEN CITY SURVEY, WEBER COUNTY, UTAH, MORE PARTICULARLY DESCRIBED AS FOLLOWS: BEGINNING AT A POINT 99.8 FEET WEST AND 280.5 FEET NORTH AND NORTH 89D27 WEST 295.4 FEET AND WEST 220.1 FEET OF THE SOUTHEAST CORNER OF SAID LOT 1; THENCE WEST 148.0 FEET, THE SOUTH 10 FEET, THENCE WEST 12 FEET, MORE OR LESS, TO THE EA LINE OF WALL AVENUE, THENCE NORTH ALONG THE EAST LINE OF SA WALL AVENUE 118.5 FEET, THENCE EAST 160.0 FEET, THENCE SOUT 108.5 FEET TO THE POINT OF BEGINNING.

SUBJECT TO A PERPETUAL RIGHT OF WAY AS DESCRIBED IN BOOK 207 OF RECORDS, PAGE 374.

ALSO THAT PART OF VACATED RUSHTON STREET ABUTTING SAID PROPERTY ON THE NORTH.

(VACATED 07-AUG-96 BOOK 1819 PAGE 2289 E#1422368)

NAVY OR FAMILY INVESTMENT \$3123

30089015 PART OF BLOCK 6, FIVE ACRES PLAT A, OGDEN CITY SURVEY, WEBER COUNTY, UTAH; BEGINNING NORTH 26.00 FEET AND WEST 236.34 FEET FROM THE NORTHEAST CORNER OF LOT 1, IN SAID BLOCK 6, THENCE SOUTH 12.00 FEET, THENCE WEST 25.00 FEET, THENCE NORTH 12.0 FEET, THENCE EAST 25.00 FEET TO THE POINT OF BEGINNING. TOGETHER WITH THAT PORTION OF RUSHTON STREET ABUTTING SAID PROPERTY ON THE NORTH.

(VACATED 07-AUG-96 BOOK 1819 PAGE 2289 E#1422368)

ALSO A RIGHT OF WAY DESCRIBED AS FOLLOWS: BEGINNING A

662

Tax Serial No.	Legal Description	Owner	Assessment
----------------	-------------------	-------	------------

3009001	PART OF LOT 3, BLOCK 6, OGDEN FIVE ACRE PLAT "A", OGDEN CITY SURVEY, WEBER COUNTY, UTAH, BEGINNING AT THE SOUTHEAST CORNER OF SAID LOT 3, RUNNING THENCE NORTH 89D07' WEST 263.0 FEET ALONG THE SOUTH LINE OF SAID LOT 3 TO A POINT 8 FEET NORTHEASTERLY FROM THE CENTER LINE OF A SPUR TRACK, THE EASEMENT OF SAID SPUR TRACK BEING RECORDED IN BOOK OF DEEDS 209, PAGE 57 AT THE WEBER COUNTY RECORDERS OFFICE; THENCE TO THE LEFT PARALLEL TO THE CENTER LINE OF SAID SPUR TRACK ALONG AN ARC OF A 248 FOOT RADIUS CURVE 85.27 FEET, THE CHORD OF SAID CURVE BEARS NORTH 49D09' WEST 84.81 FEET; THENCE NORTH 0D58' EAST 173.33 FEET, MORE OR LESS, TO A POINT 12 FEET SOUTH FROM THE CENTER LINE OF I.C.C. TRACT NO. 47; THENCE ALONG A CURVE TO THE RIGHT WITH A RADIUS OF 668.30 FEET, PARALLEL WITH SAID CENTER LINE OF I.C.C. TRACT NO. 47, A DISTANCE OF 65 FEET; THENCE CONTINUING SOUTHEASTERLY ALONG A CURVE TO THE RIGHT WITH A RADIUS OF 336.45 FEET PARALLEL WITH SAID CENTER LINE OF TRACT NO. 47 A DISTANCE OF ABOUT 335 FEET TO A POINT ON THE EAST LINE OF SAID LOT 3; THENCE SOUTH 0D53' WEST 23.6 FEET ALONG SAID LOT LINE TO THE POINT OF BEGINNING, CONTAINING 1.12 ACRES, M/L.	BAUR, CLAUDE J.	\$579.00
---------	--	-----------------	----------

3009004	PART OF LOT 3, BLOCK 6, FIVE ACRE PLAT "A", BEGINNING AT THE SOUTHWEST CORNER OF RUSHTON STREET AND WALL AVENUE, SAID PLAT BEING THE NORTHEAST CORNER OF LOT 3, BLOCK 6, FIVE ACRE PLAT "A", OGDEN CITY SURVEY, AND RUNNING THENCE SOUTH 0D38' WEST ALONG THE WEST RIGHT OF WAY LINE OF SAID WALL AVENUE AND THE EAST LINE OF SAID LOT 3, 126.00 FEET; THENCE NORTH 89D32'41	PAPPAS, DINO S ETAL	\$144.24
---------	--	---------------------	----------

3009001 PART OF LOT 3, BLOCK 6, OGDEN FIVE ACRE PLAT "A", OGDEN CITY SURVEY, WEBER COUNTY, UTAH, BEGINNING AT THE SOUTHEAST CORNER OF SAID LOT 3, RUNNING THENCE NORTH 89D07' WEST 263.0 FEET ALONG THE SOUTH LINE OF SAID LOT 3 TO A POINT 8 FEET NORTHEASTERLY FROM THE CENTER LINE OF A SPUR TRACK, THE EASEMENT OF SAID SPUR TRACK BEING RECORDED IN BOOK OF DEEDS 209, PAGE 57 AT THE WEBER COUNTY RECORDERS OFFICE; THENCE TO THE LEFT PARALLEL TO THE CENTER LINE OF SAID SPUR TRACK ALONG AN ARC OF A 248 FOOT RADIUS CURVE 85.27 FEET, THE CHORD OF SAID CURVE BEARS NORTH 49D09' WEST 84.81 FEET; THENCE NORTH 0D58' EAST 173.33 FEET, MORE OR LESS, TO A POINT 12 FEET SOUTH FROM THE CENTER LINE OF I.C.C. TRACT NO. 47; THENCE ALONG A CURVE TO THE RIGHT WITH A RADIUS OF 668.30 FEET, PARALLEL WITH SAID CENTER LINE OF I.C.C. TRACT NO. 47, A DISTANCE OF 65 FEET; THENCE CONTINUING SOUTHEASTERLY ALONG A CURVE TO THE RIGHT WITH A RADIUS OF 336.45 FEET PARALLEL WITH SAID CENTER LINE OF TRACT NO. 47 A DISTANCE OF ABOUT 335 FEET TO A POINT ON THE EAST LINE OF SAID LOT 3; THENCE SOUTH 0D53' WEST 23.6 FEET ALONG SAID LOT LINE TO THE POINT OF BEGINNING, CONTAINING 1.12 ACRES, M/L.

PAPPAS, DINO S ETAL \$144.24

663

Tax Serial No.	Legal Description	Owner	Assessment
30090025	BEGINNING AT A POINT ON THE WEST RIGHT OF WAY LINE OF WALL AVENUE, SAID POINT BEING SOUTH 00D58'00" WEST 126.009 FEET ALONG SAID WEST LINE FROM THE NORTHEAST CORNER OF LOT 3, BLOCK 6, FIVE ACRE PLAT "A", OGDEN CITY SURVEY, AND RUNNING THENCE SOUTH 00D58'00" WEST 213.391 FEET ALONG THE SAID WEST LINE AND THE EAST LINE OF SAID LOT 3, TO A POINT ON THE ARC OF A CURVE TO THE LEFT, THE RADIUS POINT OF WHICH IS SOUTH 68D19'10" WEST 336.45 FEET; THENCE NORTHWESTERLY 348.16 FEET ALONG THE ARC OF SAID CURVE (CHORD BEARS: NORTH 51D19'33" WEST 332.837 FEET) TO A POINT OF A COMPOUND CURVE TO THE LEFT, THE RADIUS POINT OF WHICH IS SOUTH 9D01'43" WEST 688.30 FEET; THENCE NORTHWESTERLY 55.05 FEET ALONG THE ARC OF SAID CURVE THENCE NORTH 0D58'00" EAST 3 FEET, MORE OR LESS, THENCE SOUTH 89D32'24" EAST 323.00 FEET TO THE POINT OF BEGINNING. CONTAINS 0.4458 ACRES.	PAPAS INVESTMENT CO AKA	575.86
30120001	ALL OF LOTS 16 AND 17, BLOCK 2, NEVADA ADDITION, OGDEN CITY WEBER COUNTY, UTAH.	RCC DEVELOPMENT INC	533.12
30120002	ALL OF LOT 18 AND THE SOUTH 1/2 OF LOT 19, BLOCK 2, NEVADA ADDITION, OGDEN CITY, WEBER COUNTY, UTAH.	RCC DEVELOPMENT INC	524.84
30120003	ALL OF LOT 20 AND THE NORTH 1/2 OF LOT 19, BLOCK 2, NEVADA ADDITION, OGDEN CITY, WEBER COUNTY, UTAH.	RCC DEVELOPMENT INC	524.84
30120004	ALL OF LOTS 21 AND 22, BLOCK 2, NEVADA ADDITION, OGDEN CITY WEBER COUNTY, UTAH.	RCC DEVELOPMENT INC	5372.63
30120005	ALL OF LOT 23, AND THE SOUTH 1/2 OF LOT 24, BLOCK 2, NEVADA ADDITION, OGDEN CITY, WEBER COUNTY, UTAH.	RCC DEVELOPMENT INC	524.73

1709915 BK2074 PG4 12

664

13 64 10 BK2076 17099 13

Tax Serial No.	Legal Description	Owner	Assessment
30120007	ALL OF LOTS 26 AND 27, BLOCK 2, NEVADA ADDITION, OGDEN CITY, WEBER COUNTY, UTAH.	WHITMORE OXYGEN COMPANY	\$32.98
30120009	ALL OF LOTS 28 AND 29, BLOCK 2, NEVADA ADDITION, OGDEN CITY, WEBER COUNTY, UTAH.	WHITMORE OXYGEN CO	\$150.86
30120010	ALL OF LOTS 30 AND 31, BLOCK 2, NEVADA ADDITION, OGDEN CITY, WEBER COUNTY, UTAH.	WHITMORE OXYGEN COMPANY	\$437.93
30120011	ALL OF LOTS 32 AND 33, BLOCK 2, NEVADA ADDITION, OGDEN CITY, WEBER COUNTY, UTAH.	WHITMORE OXYGEN COMPANY	\$32.98
30120012	ALL OF LOTS 34 AND 35, BLOCK 2, NEVADA ADDITION, OGDEN CITY, WEBER COUNTY, UTAH.	WHITMORE OXYGEN COMPANY	\$197.94
30120028	PART OF LOTS 6, 7, 8, 9 AND 10, BLOCK 3, NEVADA ADDITION, OGDEN CITY, WEBER COUNTY, UTAH. BEGINNING AT THE SOUTHEAST CORNER OF SAID LOT 10, AND RUNNING THENCE NORTH 89D02' WEST ALONG THE NORTH LINE OF WILLOW STREET 99.53 FEET, THENCE NORTH 1D03' EAST 61.4 FEET, THENCE NORTH 89D02' WEST 3 FEET TO THE CENTER OF 8 INCH WALL, THENCE NORTH 1D03' EAST TO THE CENTER OF SAID WALL 44.63 FEET TO THE SOUTH LINE OF AN EXISTING RIVER, THENCE EAST ALONG THE SOUTH LINE OF SAID RIVER TO A POINT NORTH 0D38' WEST OF THE POINT OF BEGINNING, THENCE SOUTH 0D58' WEST 106.21 FEET TO THE POINT OF BEGINNING SUBJECT TO A PARTY WALL ON THE WEST SIDE OF DESCRIBED PROPERTY AND THE RIGHTS OF THE OWNER OF ADJOINING PROPERTY ON THE WEST IN SAID PARTY WALL.	WALL STREET ENTERPRISES INC	\$263.96
30130002	PART OF THE NORTHEAST AND NORTHWEST QUARTER OF SECTION 29, TOWNSHIP 6 NORTH, RANGE 1 WEST, SALT LAKE BASE AND MERIDIAN U.S. SURVEY: BEGINNING AT THE NORTHEAST CORNER OF LOT 3, BLOCK 7, FIVE ACRE PLAT A, RUNNING THENCE SOUTH 33 FEET,	JOSEPH'S LUCKY DUCKS LTD	\$140.29

665

Tax Serial No. Legal Description

Owner

Assessment

80130002 THENCE WEST 115.08 FEET; THENCE NORTH 378.35 FEET; THENCE SOUTH 890.02' EAST 65.30 FEET; THENCE NORTH 0.058' EAST 63.38 FEET; THENCE SOUTH 890.0600' EAST 19.23 FEET; THENCE SOUTH 80.0832' EAST 205.26 FEET; THENCE SOUTH 72.0414' EAST 34.63 FEET; THENCE SOUTH 78.0195' EAST 60.34 FEET; THENCE NORTH 7.01748' EAST 174.67 FEET; THENCE NORTH 68.03122' EAST 68.64 FEET; THENCE SOUTH 300.38703' WEST 364.01 FEET TO THE POINT OF BEGINNING.

JOSEPH'S LIVERY DECKS LTD
\$140.29

REBSE REAL ESTATE & INVESTME

\$2,135.16

30130006 COMMENCING AT THE SOUTHWEST CORNER OF LOT 5, BLOCK 7, OGDEN FIVE ACRE PLAT 'A', OGDEN CITY SURVEY, WEBER COUNTY, UTAH, WHICH IS 40 FEET NORTH AND 40 FEET EAST OF THE OGDEN CITY SURVEY MONUMENT AT THE CENTER OF WALL AVENUE AND 20TH STREET; THENCE NORTH ALONG THE EAST SIDE OF WALL AVENUE 150.20 FEET TO AN EXISTING PIPE POST OF A CHAIN LINK FENCE AND POINT OF BEGINNING; THENCE NORTH ALONG THE EAST SIDE OF WALL AVENUE 390.00 FEET; THENCE EAST 115 FEET; THENCE SOUTH 890.657' EAST 197.42 FEET; THENCE SOUTH 389.25 FEET ON THE WEST SIDE OF PINGREE AVENUE TO AN IRON PIPE; THENCE WEST 145.37 FEET TO AN EXISTING CHAIN LINK FENCE PIPE CORNER POST; THENCE WEST 167.13 FEET ALONG AN EXISTING CHAIN LINK FENCE TO POINT OF BEGINNING.

OGDEN CITY

\$129.10

30130008 PART OF LOT 5, BLOCK 7, FIVE ACRE PLAT A, OGDEN CITY, WEBER COUNTY, UTAH; BEGINNING AT A POINT NORTH 0.058' EAST 398.35 FEET AND SOUTH 89.002' EAST 40 FEET FROM THE SURVEY MONUMENT THE CENTER OF WALL AVENUE AND 20TH STREET; THENCE ALONG THE EAST SIDE OF WALL AVENUE NORTH 0.058' EAST 70 FEET; THENCE

E+ 17099 15 BK2078 P64 14

Tax Serial No. Legal Description Owner Assessment

30140007	SOUTH 89D02 EAST 64 38 FEET THENCE SOUTH 0D58 WEST 70 FEET THENCE WEST 190.5 FEET THENCE SOUTH 190.5 FEET THENCE WEST 190.5 FEET THENCE NORTH 190.5 FEET TO THE POINT OF BEGINNING.	OGDEN CITY	\$129.10
----------	---	------------	----------

WITH A RIGHT-OF-WAY FOR INGRESS AND EGRESS OVER THE FOLLOWING DESCRIBED LAND: PART OF LOT 5, BLOCK 7, FIVE ACRE PLAT A, OGDEN CITY, WEBER COUNTY, UTAH; BEGINNING AT A POINT NORTH 0D58 EAST 95.35 FEET AND SOUTH 89D02 EAST 40 FEET FROM THE SURVEY MONUMENT AT THE CENTER OF WALL AVENUE AND 2 STREET, THENCE SOUTH 89D02 EAST 65.30 FEET; THENCE SOUTH 0D58 WEST 30 FEET; THENCE NORTH 89D02 WEST 65.30 FEET; THENCE NORTH 0D58 EAST 30 FEET TO THE POINT OF BEGINNING.

30140001	PART OF LOTS 4 AND 5, BLOCK 7, FIVE ACRE PLAT A, OGDEN CITY SURVEY, WEBER COUNTY, UTAH; BEGINNING AT THE INTERSECTION OF THE NORTH LINE OF 20TH STREET AND THE EAST LINE OF WALL AVENUE AND RUNNING THENCE NORTH 150 FEET, THENCE EAST 162 FEET, THENCE SOUTH 150.00 FEET TO THE NORTH LINE OF 20TH STREET; THENCE WEST ALONG THE NORTH LINE OF 20TH STREET 162 TO THE POINT OF BEGINNING.	SHEPARD, ROBERT W &	\$453.40
----------	--	---------------------	----------

30140006	PART OF LOTS 3, 4 AND 5, BLOCK 7, OGDEN FIVE ACRE PLAT A, OGDEN CITY SURVEY, WEBER COUNTY, UTAH; BEGINNING AT A POINT 49.5 FEET EAST AND 40 FEET SOUTH OF THE INTERSECTION OF 20TH STREET AND WALL AVENUE, RUNNING THENCE SOUTH 190.5 FEET THENCE EAST 140 FEET, THENCE SOUTH 38 FEET THENCE EAST 163 FEET, MORE OR LESS, TO THE EAST LOT LINE OF LOT 3, THE NORTH 228.5 FEET TO THE NORTH LINE OF LOT 3, THENCE WEST 303 FEET, MORE OR LESS, TO THE POINT OF BEGINNING. TOGETHER WITH THAT PORTION OF VACATED PINGREE AVENUE ABUTTING SAID PROPERTY ON THE EAST. (VACATED 07-AUG-56 BOOK 1819 PAGE 289 EN 42388)	RICHARDSON PETROLEUM L.L.C	\$690.42
----------	---	----------------------------	----------

30140007	PART OF LOTS 4 AND 5, BLOCK 7, FIVE ACRE PLAT A, OGDEN CITY SURVEY, WEBER COUNTY, UTAH BEGINNING AT A POINT 230 FEET	OGDEN AUTO BODY	\$251.00
----------	--	-----------------	----------

25-014-0009

Tax Serial No.	Legal Description	Owner	Assessment
30140007	SOUTH AND 14.5 FEET SOUTH AND 99.2 FEET EAST FROM THE MONUMENT AT THE INTERSECTION OF STATE STREET AND MAIN STREET IN WEBER COUNTY, UTAH. THE INTERSECTION OF STATE STREET AND MAIN STREET BEING THE POINT OF BEGINNING. THENCE SOUTH 00°58' WEST 50 FEET TO THE PLACE OF BEGINNING. TOGETHER WITH THAT PORTION OF VACATED RUSHTON STREET ABUTTING SAID PROPERTY ON THE SOUTH. (VACATED 07-AUG-96 BOOK 1819 PAGE 2289 E#1422368)	CHAMBERS, LOWELL D & WF	\$348.78
30140008	ALL OF LOTS 1, 2, 3, 4, 5 AND 6, BLOCK 1, NEVADA ADDITION, OGDEN CITY, WEBER COUNTY, UTAH.	CHAMBERS, LOWELL D & WF	\$36.89
30140009	ALL OF LOTS 7, 8, 9, 10, 11 AND 12, BLOCK 1, NEVADA ADDITION, OGDEN CITY, WEBER COUNTY, UTAH.	HANSEN, LARRY M & WF	\$85.44
30140010	ALL OF LOTS 1 TO 5, AND THE SOUTH 4 FEET OF LOT 6, BLOCK 2, NEVADA ADDITION, OGDEN CITY, WEBER COUNTY, UTAH.	HANSEN, LARRY M & WF	\$44.70
30140011	ALL OF LOTS 6, 7 AND 8, BLOCK 2, NEVADA ADDITION, OGDEN CITY, WEBER COUNTY, UTAH.	HANSEN, LARRY M & WF	\$47.03
30140012	ALL OF LOTS 9 AND 10 AND THE SOUTH 17.5 FEET OF LOT 11, BLOCK 2, NEVADA ADDITION, OGDEN CITY, WEBER COUNTY, UTAH.	ALBERTS, RICHARD A & WF	\$44.44
30140013	ALL OF LOTS 13 AND 14 AND THE SOUTH 11.5 FEET OF LOT 15, BLOCK 2, NEVADA ADDITION, OGDEN CITY, WEBER COUNTY, UTAH.	RCC DEVELOPMENT INC	\$4.96
30140014	THE NORTH 7.5 FEET OF LOT 11 AND ALL OF LOT 12, BLOCK 2, NEVADA ADDITION, OGDEN CITY, WEBER COUNTY, UTAH.	SHEPARD, BOB W &	\$504.59
30140015	THE NORTH 7.5 FEET OF LOT 15, BLOCK 2, NEVADA ADDITION, OGDEN CITY, WEBER COUNTY, UTAH.		
30140016	PART OF LOT 4, BLOCK 7, FIVE ACRE PLAT 4, OGDEN CITY SURVEY WEBER COUNTY, UTAH: BEGINNING AT A POINT ON THE NORTH LINE OF 20TH STREET, SAID POINT BEING WEST 69.75 FEET FROM THE NORTHWEST CORNER OF 20TH STREET AND PINGREE AVENUE; THENCE		

Thursday, May 11, 2006

1709915 BK2076 PG416

Tax Serial No.	Legal Description	Owner	Assessment
----------------	-------------------	-------	------------

30140027 WEST 80.00 FEET ALONG THE NORTH LINE OF PINTS STREET, THENCE
 THENCE EAST 80.00 FEET PARALLEL TO THE NORTH LINE OF 20TH
 STREET, THENCE SOUTH 150 FEET PARALLEL TO THE WEST LINE OF
 PINGREE AVENUE TO THE POINT OF BEGINNING.

SHERPARD, ROBERT W &
 1811 N 20TH ST
 SALT LAKE CITY, UT 84143

\$504.19

30140028 PART OF LOTS 3 AND 4, BLOCK 7, FIVE ACRE PLAT A, OGDEN CITY
 SURVEY, WEBER COUNTY, UTAH; BEGINNING AT A POINT ON THE
 NORTH LINE OF 20TH STREET AT THE NORTHWEST CORNER OF 20TH
 STREET AND PINGREE AVENUE, THENCE WEST 69.75 FEET ALONG
 NORTH LINE OF 20TH STREET, THENCE NORTH 150 FEET PARALLEL
 TO THE WEST LINE OF PINGREE AVENUE, THENCE EAST 69.75 FEET
 PARALLEL TO THE NORTH LINE OF 20TH STREET, THENCE SOUTH 150
 FEET PARALLEL TO THE WEST LINE OF PINGREE AVENUE TO THE
 POINT OF BEGINNING.
 TOGETHER WITH 1/2 OF THE VACATED STREET ABUTTING
 THEREON (1322481).

OGDEN AUTOBODY INC

\$39.76

30140029 PART OF LOT 3, BLOCK 7, OGDEN FIVE ACRE PLAT A, OGDEN
 CITY SURVEY, WEBER COUNTY, UTAH; BEGINNING AT A POINT
 189.5 FEET EAST AND 268 FEET SOUTH OF THE INTERSECTION OF
 20TH STREET AND WALL AVENUE, RUNNING THENCE SOUTH 12 FEET,
 THENCE EAST 163 FEET TO THE EAST LOT LINE OF LOT 3, THENCE
 NORTH 12 FEET, THENCE WEST 163 FEET, MORE OR LESS, TO THE
 POINT OF BEGINNING.
 TOGETHER WITH THE SOUTH 10' 0" OF THE VACATED PINGREE
 AVENUE ABUTTING SAID PROPERTY ON THE EAST AND THAT PORTION
 OF VACATED RUSHTON STREET ABUTTING SAID PROPERTY ON THE
 SOUTH (VACATED ON AUGUST 1996 BOOK 1819 PAGE 2289 E#142368

ASAEI FARR SONS COMPANY

\$759.34

30160003 PART OF LOT 14, BLOCK 7, OGDEN FIVE ACRE PLAT A, OGDEN CITY
 SURVEY, WEBER COUNTY, UTAH; BEGINNING AT A POINT 2 RODS
 WEST OF THE SOUTHEAST CORNER OF SAID LOT, AND RUNNING THENCE
 WEST 8 RODS, THENCE NORTH 10 RODS, THENCE EAST 8 RODS.

699

Tax Serial No. Legal Description

Owner

Assessment

30160004
 PART OF SECTION 14, TOWNSHIP 6 NORTH, RANGE 1 WEST, SAL
 LAKE BASE AND MERIDIAN, MORE PARTICULARLY DESCRIBED AS
 FOLLOWS: COMMENCING AT THE SOUTHWEST CORNER OF SAID LOT 14

ASABEL FARR & SONS COMPANY
 ASABEL FARR & SONS CO

\$1,006.97

SURVEY, WEBER COUNTY, UTAH; BEGINNING AT A POINT 10 RODS
 WEST FROM THE SOUTHEAST CORNER OF SAID LOT 14, AND RUNNING
 THENCE WEST 181.5 FEET, THENCE NORTH 10 RODS, THENCE
 EAST 181.5 FEET, THENCE SOUTH 10 RODS TO THE PLACE
 OF BEGINNING.

30160008
 PART OF LOT 14, BLOCK 7, FIVE ACRE PLAT A, OGDEN CITY
 SURVEY, WEBER COUNTY, UTAH; BEGINNING 21 RODS WEST OF
 SOUTHEAST CORNER OF LOT 14, THENCE WEST 181.8333 FEET, THEN
 NORTH 165 FEET, THENCE EAST 181.8333 FEET, THENCE SOUTH 165
 FEET TO BEGINNING.

ASABEL FARR & SONS COMPANY

\$511.28

PART OF LOT 14, BLOCK 7, FIVE ACRE PLAT A, OGDEN CITY
 SURVEY, WEBER COUNTY, UTAH; BEGINNING AT A POINT 129 FEET
 EAST OF THE SOUTHWEST CORNER OF SAID LOT 14; RUNNING THENCE
 NORTH 10 RODS, THENCE EAST 35 FEET 8 INCHES, THENCE SOUTH 1
 RODS, THENCE WEST 35 FEET 8 INCHES TO THE PLACE OF BEGINNING.

30160009
 PART OF LOT 14, BLOCK 7, FIVE ACRE PLAT A, OGDEN CITY
 SURVEY, WEBER COUNTY, UTAH; BEGINNING AT A POINT 129 FEET
 EAST OF THE SOUTHWEST CORNER OF SAID LOT 14; RUNNING THENCE
 NORTH 10 RODS, THENCE EAST 35 FEET 8 INCHES, THENCE SOUTH 1
 RODS, THENCE WEST 35 FEET 8 INCHES TO THE PLACE OF BEGINNING.

UTAH JERKY HOLDING LIMITED

\$234.99

PART OF LOT 14, BLOCK 7, FIVE ACRE PLAT A, OGDEN CITY SURVEY
 BEGINNING AT THE SOUTHWEST CORNER OF SAID LOT 14; THENCE
 NORTH 10 RODS, THENCE EAST 129 FEET, THENCE SOUTH 10 RODS
 TO 21ST STREET, THENCE WEST 129 FEET TO BEGINNING.

30160010
 PART OF LOT 14, BLOCK 7, FIVE ACRE PLAT A, OGDEN CITY SURVEY
 BEGINNING AT THE SOUTHWEST CORNER OF SAID LOT 14; THENCE
 NORTH 10 RODS, THENCE EAST 129 FEET, THENCE SOUTH 10 RODS
 TO 21ST STREET, THENCE WEST 129 FEET TO BEGINNING.

NAVILOR FAMILY INVESTMENT

\$652.20

PART OF LOT 14, BLOCK 7, FIVE ACRE PLAT A, OGDEN CITY SURVEY
 WEBER COUNTY, UTAH; SITUATE IN THE NORTHEAST ONE-QUARTER
 (NE 1/4) OF SECTION 29, TOWNSHIP 6 NORTH, RANGE 1 WEST, SAL
 LAKE BASE AND MERIDIAN, MORE PARTICULARLY DESCRIBED AS
 FOLLOWS: COMMENCING AT THE SOUTHEAST CORNER OF SAID LOT 14
 THENCE NORTH ALONG THE EAST LINE OF SAID LOT 14 A DISTANCE
 165 FEET, THENCE WEST A DISTANCE OF 49.5 FEET TO A POINT
 ON THE WEST BOUNDARY OF GRANT AVENUE, CITY OF OGDEN, UTAH;
 WHICH POINT IS THE POINT OF BEGINNING (AT RAILROAD I.C.C.

30160015
 PART OF LOT 14, BLOCK 7, FIVE ACRE PLAT A, OGDEN CITY SURVEY
 WEBER COUNTY, UTAH; SITUATE IN THE NORTHEAST ONE-QUARTER
 (NE 1/4) OF SECTION 29, TOWNSHIP 6 NORTH, RANGE 1 WEST, SAL
 LAKE BASE AND MERIDIAN, MORE PARTICULARLY DESCRIBED AS
 FOLLOWS: COMMENCING AT THE SOUTHEAST CORNER OF SAID LOT 14
 THENCE NORTH ALONG THE EAST LINE OF SAID LOT 14 A DISTANCE
 165 FEET, THENCE WEST A DISTANCE OF 49.5 FEET TO A POINT
 ON THE WEST BOUNDARY OF GRANT AVENUE, CITY OF OGDEN, UTAH;
 WHICH POINT IS THE POINT OF BEGINNING (AT RAILROAD I.C.C.

ASABEL FARR & SONS COMPANY

\$390.80

Tax Serial No. Legal Description

Owner

Assessment

3016001 PART OF BLOCK 5, RIVERSIDE PARK ADDITION, OGDEN CITY, WEBER COUNTY, UTAH, AND PART OF LOT 14, BLOCK 7, OGDEN FIVE ACRE PLAT A, OGDEN CITY, WEBER COUNTY, UTAH. BEGINNING AT THE INTERSECTION OF THE EAST LINE OF LINCOLN AVENUE AND THE SOUTH LINE OF 20TH STREET (SAID POINT BEING THE NORTHWEST CORNER SAID BLOCK 5, RIVERSIDE PARK ADDITION); RUNNING THENCE SOUTH 89D12' EAST 678.04 FEET ALONG THE SOUTH LINE OF 20TH STREET TO THE WEST LINE OF GRANT AVENUE; THENCE SOUTH 0D38' WEST 306.5 FEET TO A POINT; RUNNING THENCE NORTH 89D12' WEST 678 FEET TO THE EAST LINE OF LINCOLN AVENUE; RUNNING THENCE NORTH 0D38' EAST 306.5 FEET ALONG THE EAST LINE OF LINCOLN AVENUE TO THE PLACE OF BEGINNING.

ASAFER FARR & SONS COMPANY

\$390.87

3016001 PART OF BLOCK 5, RIVERSIDE PARK ADDITION, OGDEN CITY, WEBER COUNTY, UTAH, AND PART OF LOT 14, BLOCK 7, OGDEN FIVE ACRE PLAT A, OGDEN CITY, WEBER COUNTY, UTAH. BEGINNING AT THE INTERSECTION OF THE EAST LINE OF LINCOLN AVENUE AND THE SOUTH LINE OF 20TH STREET (SAID POINT BEING THE NORTHWEST CORNER SAID BLOCK 5, RIVERSIDE PARK ADDITION); RUNNING THENCE SOUTH 89D12' EAST 678.04 FEET ALONG THE SOUTH LINE OF 20TH STREET TO THE WEST LINE OF GRANT AVENUE; THENCE SOUTH 0D38' WEST 306.5 FEET TO A POINT; RUNNING THENCE NORTH 89D12' WEST 678 FEET TO THE EAST LINE OF LINCOLN AVENUE; RUNNING THENCE NORTH 0D38' EAST 306.5 FEET ALONG THE EAST LINE OF LINCOLN AVENUE TO THE PLACE OF BEGINNING.

HATCH, KENNETH L &

\$820.36

3016001 PART OF LOTS 18 & 19, BLOCK 7, FIVE ACRE PLAT A, OGDEN CITY WEBER COUNTY, UTAH. BEGINNING AT A POINT ON THE WEST LINE WASHINGTON BOULEVARD, SAID POINT BEING 22.54 FEET NORTH 0D38' EAST FROM THE SOUTHEAST CORNER OF SAID LOT 18; RUNNING THENCE NORTH 89D187' WEST 174.92 FEET; THENCE NORTH 1D3843' EAST 116.55 FEET, MORE OR LESS, TO THE OGDEN RIVER THENCE NORTHEASTERLY ALONG SAID RIVER TO THE WEST LINE OF WASHINGTON BOULEVARD; THENCE SOUTH 0D38' WEST 133.46 FEET, MORE OR LESS, ALONG SAID WEST LINE TO THE POINT OF BEGINNING.

EVANS, EVAN F 80% ETAL

\$556.12

3027001 PART OF LOTS 17-19, BLOCK 7, FIVE ACRE PLAT A, AND PART OF NETWORK HOMES & LAND INC 1/3

\$153.90

17099 15 BK207 6 PG4 19

Tax Serial No.	Legal Description	Owner	Assessment
----------------	-------------------	-------	------------

30270001	THE SOUTH 77.14 FEET OF LOT 1, AND ALL OF LOT 13, BLOCK 1, THOMAS L WILLIAMS ESTATE SUBDIVISION, OGDEN CITY, WEBER COUNTY, UTAH. THE WEST LINE OF WASHINGTON BOULEVARD, SAID POINT BEING 50.00 FEET SOUTH 00S8' WEST FROM THE NORTHEAST CORNER OF LOT 1 IN SAID THOMAS L WILLIAMS ESTATE SUBDIVISION.	NETTIE H. HARRIS & LAND IN TRUST	\$153,890
30270002	THE SOUTH 77.14 FEET OF LOT 1, AND ALL OF LOT 13, BLOCK 1, THOMAS L WILLIAMS ESTATE SUBDIVISION, IN OGDEN CITY, UTAH.	OMAN, RALPH S & WF	\$212,291
30270003	ALL OF LOT 2, BLOCK 1, THOMAS L WILLIAMS ESTATE SUBDIVISION OGDEN CITY, WEBER COUNTY, UTAH.	WHEELWRIGHT, LEW A & WF 2/3	\$257,24
30270004	ALL OF LOT 3, BLOCK 1, THOMAS L WILLIAMS ESTATE SUBDIVISION OGDEN CITY, WEBER COUNTY, UTAH. SUBJECT TO A RIGHT-OF-WAY OVER THE NORTH 10 FEET OF SAID LOT 3.	WHEELWRIGHT, LEW A & WF 2/3	\$100,90
30270005	ALL OF LOT 4 AND PART OF LOTS 5, 9 AND 10, BLOCK 1, THOMAS WILLIAMS ESTATE SUBDIVISION, OGDEN CITY, WEBER COUNTY, UTAH.	HURST REALTY AND MERCANTILE	\$636,38

672

Tax Serial No. Legal Description

Owner

Assessment

1027001 DESCRIBED AS FOLLOWS: BEGINNING AT THE N.E. EAST CORNER OF
SECTION 1, T12N, R10E, S4, THE SOUTHWEST CORNER OF THE SOUTHWEST CORNER OF
158.25 FEET; THENCE NORTH 25.26 FEET TO THE SOUTH EAST CORNER
OF SAID LOT 9; THENCE WEST 25.25 FEET; THENCE NORTH 60 FEET
THENCE WEST 133 FEET; THENCE NORTH 40 FEET; THENCE EAST 158
FEET; THENCE NORTH 14.69 FEET; THENCE EAST 158.25 FEET TO
BEGINNING.

HURST REALTY AND MERCANTILE

\$65,628

1027007 THE SOUTH 56.82 FEET OF LOT 5 AND ALL OF LOTS 7 & 8 IN BLOC
1 OF THE THOMAS L WILLIAMS ESTATE SUBDIVISION, OGDEN,
SUBJECT TO A PERPETUAL RIGHT OF WAY UPON, OVER AND ACR
THE FOLLOWING DESCRIBED TRACT OF LAND, TO-WIT: A PART OF L
5 OF BLOCK 1, IN THE THOMAS L WILLIAMS ESTATE SUBDIVISION;
BEGINNING AT A POINT 56.82 FEET NORTH OF THE SOUTHEAST CORN
OF SAID LOT 5, AND RUNNING THENCE WEST 158.25 FEET; THENCE
SOUTH 5 FEET; THENCE EAST 158.25 FEET; THENCE NORTH 5 FEET
THE PLACE OF BEGINNING.

WESTERN, ROSS L & WF

\$202.47

30270010 PART OF LOTS 9 AND 10, BLOCK 1, THOMAS L WILLIAMS ESTATE
SUBDIVISION, DESCRIBED AS FOLLOWS: BEGINNING AT A POINT 40
FEET SOUTH FROM THE NORTHWEST CORNER OF LOT 10, BLOCK 1,
THOMAS L WILLIAMS ESTATE SUBDIVISION, OGDEN CITY, WEBER
COUNTY, UTAH, AND RUNNING THENCE EAST 133 FEET, THENCE
SOUTH 60 FEET TO THE SOUTH BOUNDARY LINE OF LOT 9, THENCE
WEST 133 FEET, THENCE NORTH 60 FEET TO THE POINT OF BEGINNING

HURST REALTY & MERCANTILE

\$273.17

30270011 THE EAST 30 FEET OF LOTS 11 AND 12, BLOCK 1, THOMAS L WILLI
ESTATE SUBDIVISION, OGDEN CITY, WEBER COUNTY, UTAH,
SUBJECT TO A RIGHT-OF-WAY OVER THE NORTH 10 FEET OF
THE EAST 30 FEET OF LOT 12.

WHEELWRIGHT, LEW A & WF 2/3

\$16.98

30270012 THE WEST 108.25 FEET OF LOTS 11 AND 12, BLOCK 1, THOMAS L
WILLIAMS SUBDIVISION, OGDEN CITY, WEBER COUNTY, UTAH,
TOGETHER WITH A RIGHT-OF-WAY OVER THE FOLLOWING
DESCRIBED PROPERTY. THE NORTH 10 FEET OF THE EAST 30.

BRYANT, WALTER E

\$306.66

673

Tax Serial No. Legal Description

Owner

Assessment

30270012 FEET OF LOTS 13 AND THE NORTH 10 FEET OF LOT 3, BLOCK 1, THOMAS L WILLIAMS ESTATE
SUBDIVISION, OGDEN CITY, WEBER COUNTY, UTAH.

BRYANT, MATTHEW E
WHEELWRIGHT, LEW A & WF 2/3

\$306.64
\$53.75

30270013 ALL OF LOTS 13 AND 14, BLOCK 1, THOMAS L WILLIAMS ESTATE
SUBDIVISION, OGDEN CITY, WEBER COUNTY, UTAH.

CEVERING, TERRY G

\$429.83

30340001 BEING A PART OF LOTS 1 AND 2, BLOCK 7, OGDEN CITY FIVE ACRE
AND DESCRIBED AS FOLLOWS: BEGINNING AT A POINT OF THE EAST
LINE OF LOT 21, RIVERSIDE ADDITION TO OGDEN CITY, SAID POINT
BEING NORTH 00D58'00" EAST, 423.00 FEET AND NORTH 89D02'00"
WEST 40.00 FEET, FROM THE OGDEN CITY MONUMENT AT THE
INTERSECTION OF 20TH STREET AND LINCOLN AVENUE AND RUNNING
THENCE NORTH 89D02'00" WEST, 180.00 FEET; THENCE NORTH
00D58'00" EAST 140.00 FEET; THENCE SOUTH 89D02'00" EAST
180.00 FEET TO THE EAST LINE OF LOT 36, RIVERSIDE ADDITION
TO OGDEN CITY; THENCE SOUTH 00D58'00" WEST ALONG SAID EAST
LINE A DISTANCE OF 140.00 FEET TO THE POINT OF BEGINNING.

M T R PRODUCTS INC

\$371.26

30340002 PART OF LOTS 1 & 2, BLOCK 7, OGDEN CITY FIVE ACRE PLAT A, T
SOUTH PART OF BLOCK 3, IN RIVERSIDE PARK ADDITION, AND
DESCRIBED AS FOLLOWS: BEGINNING AT A POINT ON THE EAST LINE
OF LOT 36, RIVERSIDE PARK ADDITION TO OGDEN CITY, SAID POINT
BEING NORTH 00D58'00" EAST 565.00 FEET AND NORTH 89D02'00"
WEST 40.00 FEET FROM THE OGDEN CITY MONUMENT AT THE
INTERSECTION OF 20TH STREET AND LINCOLN AVENUE AND RUNNING
THENCE NORTH 89D02'00" WEST 180.00 FEET; THENCE NORTH
00D58'00" EAST 140.00 FEET; THENCE SOUTH 89D02'00" EAST 180
FEET TO THE EAST LINE OF LOT 32, RIVERSIDE PARK ADDITION TO
OGDEN CITY; THENCE SOUTH 0D58'00" WEST ALONG SAID EAST LINE
A DISTANCE OF 140.00 FEET TO POINT OF BEGINNING.

JOSEPHS LUCKY DUCKS LTD

\$240.42

30340003 PART OF BLOCK 3, RIVERSIDE PARK ADDITION, OGDEN CITY, WEBER
COUNTY, UTAH, BEGINNING AT A POINT NORTH 00D58'00" EAST 40

Tax Serial No. Legal Description

Owner

Assessment

Tax Serial No.	Legal Description	Owner	Assessment
30340003	<p>EAST 284.75 FEET, THENCE EAST 80.26 FEET, THENCE NORTH 33 FEET, THENCE NORTH 3003003° EAST 364.01 FEET, MORE OR LESS THENCE NORTH 66D2172° EAST 86.86 FEET, MORE OR LESS, TO THE WEST LINE OF LINCOLN AVENUE, THENCE SOUTH ALONG THE WEST LINE OF LINCOLN AVENUE 389.22 FEET, THENCE NORTH 89D0200° WEST, 180.00 FEET, THENCE SOUTH 00D5800° WEST 280.00 FEET, THENCE NORTH 89D0200° WEST 159.50 FEET, MORE OR LESS, TO THE POINT OF BEGINNING.</p> <p>EXCEPT THE FOLLOWING DESCRIBED PARCEL: PART OF BLOCK RIVERSIDE PARK ADDITION, OGDEN CITY, WEBER COUNTY, UTAH; BEGINNING AT A POINT NORTH 00D5800° EAST 40.00 FEET AND NORTH 89D0200° WEST 40.00 FEET AND NORTH 00D5800° EAST 665.00 FEET FROM THE OGDEN CITY MONUMENT AT THE INTERSECTION OF 20TH STREET AND LINCOLN AVENUE, THENCE NORTH 89D0200° WEST 178.13 FEET TO AN EXISTING FENCE, THENCE NORTH 01D371° EAST ALONG SAID FENCE 152.98 FEET TO A FENCE CORNER, THENCE SOUTH 88D4923° EAST ALONG THE EXTENSION OF A FENCE 176.38 FEET TO THE WEST LINE OF LINCOLN AVENUE, THENCE SOUTH ALONG THE WEST LINE OF LINCOLN AVENUE 152.32 FEET TO THE POINT OF BEGINNING.</p>	JOSEPH'S LUCKY DUCKS LTD	\$240.42
30340004	<p>PART OF BLOCK 3, RIVERSIDE PARK ADDITION, OGDEN CITY, WEBER COUNTY, UTAH; BEGINNING AT A POINT NORTH 00D5800° EAST 40.00 FEET AND NORTH 89D0200° WEST 40.00 FEET AND NORTH 00D5800° EAST 665.00 FEET FROM THE OGDEN CITY MONUMENT AT THE INTERSECTION OF 20TH STREET AND LINCOLN AVENUE, THENCE NORTH 89D0200° WEST 178.13 FEET TO AN EXISTING FENCE, THEN NORTH 01D3718° EAST ALONG SAID FENCE 152.98 FEET TO A FENCE CORNER, THENCE SOUTH 88D4923° EAST ALONG THE EXTENSION OF FENCE 176.38 FEET TO THE WEST LINE OF LINCOLN AVENUE, THENCE</p>	NORTHLAND CONSTRUCTION	\$92.57

Tax Serial No. Legal Description

Owner

Assessment

30340004 SQUARED LOTS 1, 2, 3, 4, 5, 6, 7, 8, 9, 10, 11, 12, 13, 14, 15, 16, 17, 18, 19, 20, 21, 22, 23, 24, 25, 26, 27, 28, 29, 30, 31, 32, 33, 34, 35, 36, 37, 38, 39, 40, 41, 42, 43, 44, 45, 46, 47, 48, 49, 50, 51, 52, 53, 54, 55, 56, 57, 58, 59, 60, 61, 62, 63, 64, 65, 66, 67, 68, 69, 70, 71, 72, 73, 74, 75, 76, 77, 78, 79, 80, 81, 82, 83, 84, 85, 86, 87, 88, 89, 90, 91, 92, 93, 94, 95, 96, 97, 98, 99, 100, 101, 102, 103, 104, 105, 106, 107, 108, 109, 110, 111, 112, 113, 114, 115, 116, 117, 118, 119, 120, 121, 122, 123, 124, 125, 126, 127, 128, 129, 130, 131, 132, 133, 134, 135, 136, 137, 138, 139, 140, 141, 142, 143, 144, 145, 146, 147, 148, 149, 150, 151, 152, 153, 154, 155, 156, 157, 158, 159, 160, 161, 162, 163, 164, 165, 166, 167, 168, 169, 170, 171, 172, 173, 174, 175, 176, 177, 178, 179, 180, 181, 182, 183, 184, 185, 186, 187, 188, 189, 190, 191, 192, 193, 194, 195, 196, 197, 198, 199, 200, 201, 202, 203, 204, 205, 206, 207, 208, 209, 210, 211, 212, 213, 214, 215, 216, 217, 218, 219, 220, 221, 222, 223, 224, 225, 226, 227, 228, 229, 230, 231, 232, 233, 234, 235, 236, 237, 238, 239, 240, 241, 242, 243, 244, 245, 246, 247, 248, 249, 250, 251, 252, 253, 254, 255, 256, 257, 258, 259, 260, 261, 262, 263, 264, 265, 266, 267, 268, 269, 270, 271, 272, 273, 274, 275, 276, 277, 278, 279, 280, 281, 282, 283, 284, 285, 286, 287, 288, 289, 290, 291, 292, 293, 294, 295, 296, 297, 298, 299, 300, 301, 302, 303, 304, 305, 306, 307, 308, 309, 310, 311, 312, 313, 314, 315, 316, 317, 318, 319, 320, 321, 322, 323, 324, 325, 326, 327, 328, 329, 330, 331, 332, 333, 334, 335, 336, 337, 338, 339, 340, 341, 342, 343, 344, 345, 346, 347, 348, 349, 350, 351, 352, 353, 354, 355, 356, 357, 358, 359, 360, 361, 362, 363, 364, 365, 366, 367, 368, 369, 370, 371, 372, 373, 374, 375, 376, 377, 378, 379, 380, 381, 382, 383, 384, 385, 386, 387, 388, 389, 390, 391, 392, 393, 394, 395, 396, 397, 398, 399, 400, 401, 402, 403, 404, 405, 406, 407, 408, 409, 410, 411, 412, 413, 414, 415, 416, 417, 418, 419, 420, 421, 422, 423, 424, 425, 426, 427, 428, 429, 430, 431, 432, 433, 434, 435, 436, 437, 438, 439, 440, 441, 442, 443, 444, 445, 446, 447, 448, 449, 450, 451, 452, 453, 454, 455, 456, 457, 458, 459, 460, 461, 462, 463, 464, 465, 466, 467, 468, 469, 470, 471, 472, 473, 474, 475, 476, 477, 478, 479, 480, 481, 482, 483, 484, 485, 486, 487, 488, 489, 490, 491, 492, 493, 494, 495, 496, 497, 498, 499, 500, 501, 502, 503, 504, 505, 506, 507, 508, 509, 510, 511, 512, 513, 514, 515, 516, 517, 518, 519, 520, 521, 522, 523, 524, 525, 526, 527, 528, 529, 530, 531, 532, 533, 534, 535, 536, 537, 538, 539, 540, 541, 542, 543, 544, 545, 546, 547, 548, 549, 550, 551, 552, 553, 554, 555, 556, 557, 558, 559, 560, 561, 562, 563, 564, 565, 566, 567, 568, 569, 570, 571, 572, 573, 574, 575, 576, 577, 578, 579, 580, 581, 582, 583, 584, 585, 586, 587, 588, 589, 590, 591, 592, 593, 594, 595, 596, 597, 598, 599, 600, 601, 602, 603, 604, 605, 606, 607, 608, 609, 610, 611, 612, 613, 614, 615, 616, 617, 618, 619, 620, 621, 622, 623, 624, 625, 626, 627, 628, 629, 630, 631, 632, 633, 634, 635, 636, 637, 638, 639, 640, 641, 642, 643, 644, 645, 646, 647, 648, 649, 650, 651, 652, 653, 654, 655, 656, 657, 658, 659, 660, 661, 662, 663, 664, 665, 666, 667, 668, 669, 670, 671, 672, 673, 674, 675, 676, 677, 678, 679, 680, 681, 682, 683, 684, 685, 686, 687, 688, 689, 690, 691, 692, 693, 694, 695, 696, 697, 698, 699, 700, 701, 702, 703, 704, 705, 706, 707, 708, 709, 710, 711, 712, 713, 714, 715, 716, 717, 718, 719, 720, 721, 722, 723, 724, 725, 726, 727, 728, 729, 730, 731, 732, 733, 734, 735, 736, 737, 738, 739, 740, 741, 742, 743, 744, 745, 746, 747, 748, 749, 750, 751, 752, 753, 754, 755, 756, 757, 758, 759, 760, 761, 762, 763, 764, 765, 766, 767, 768, 769, 770, 771, 772, 773, 774, 775, 776, 777, 778, 779, 780, 781, 782, 783, 784, 785, 786, 787, 788, 789, 790, 791, 792, 793, 794, 795, 796, 797, 798, 799, 800, 801, 802, 803, 804, 805, 806, 807, 808, 809, 810, 811, 812, 813, 814, 815, 816, 817, 818, 819, 820, 821, 822, 823, 824, 825, 826, 827, 828, 829, 830, 831, 832, 833, 834, 835, 836, 837, 838, 839, 840, 841, 842, 843, 844, 845, 846, 847, 848, 849, 850, 851, 852, 853, 854, 855, 856, 857, 858, 859, 860, 861, 862, 863, 864, 865, 866, 867, 868, 869, 870, 871, 872, 873, 874, 875, 876, 877, 878, 879, 880, 881, 882, 883, 884, 885, 886, 887, 888, 889, 890, 891, 892, 893, 894, 895, 896, 897, 898, 899, 900, 901, 902, 903, 904, 905, 906, 907, 908, 909, 910, 911, 912, 913, 914, 915, 916, 917, 918, 919, 920, 921, 922, 923, 924, 925, 926, 927, 928, 929, 930, 931, 932, 933, 934, 935, 936, 937, 938, 939, 940, 941, 942, 943, 944, 945, 946, 947, 948, 949, 950, 951, 952, 953, 954, 955, 956, 957, 958, 959, 960, 961, 962, 963, 964, 965, 966, 967, 968, 969, 970, 971, 972, 973, 974, 975, 976, 977, 978, 979, 980, 981, 982, 983, 984, 985, 986, 987, 988, 989, 990, 991, 992, 993, 994, 995, 996, 997, 998, 999, 1000

WOODCARE FINE FURNITURE AND

\$536.88

30350033 ALL OF LOTS 48 TO 71, INCLUSIVE, BLOCK 2, RIVERSIDE PARK ADDITION, OGDEN CITY, WEBER COUNTY, UTAH.

BERRETT, EMOGENE

\$536.88

30360001 PART OF LOTS 1, 2, AND 3 IN THE SOUTH PART OF BLOCK 3, IN BLOCK 7 FIVE ACRE PLAT 4, RIVERSIDE ADDITION IN OGDEN CITY AND DESCRIBED AS FOLLOWS: BEGINNING AT THE SOUTHEAST CORNER OF BECKSTROM SUBDIVISION AND ALSO BEING A POINT ON THE WEST LINE OF LINCOLN AVENUE, SAID POINT LOCATED NORTH 00D5800" EAST 250.00 FEET AND NORTH 89D0200" WEST 40.00 FEET FROM THE OGDEN CITY MONUMENT AT THE INTERSECTION OF 20TH STREET AND LINCOLN AVENUE, AND RUNNING: THENCE SOUTH 00D5800" WEST ALONG SAID WEST LINE OF LINCOLN AVENUE, 210.00 FEET TO THE NORTH LINE OF 20TH STREET; THENCE NORTH 89D0200" WEST ALONG SAID NORTH LINE OF 20TH STREET, A DISTANCE OF 339.50 FEET; THENCE NORTH 00D5800" EAST 210.00 FEET; THENCE SOUTH 89D0200" EAST 139.50 FEET TO THE SOUTHWEST CORNER OF SAID BECKSTROM SUBDIVISION AND CONTINUING ALONG THE SOUTH LINE THEREOF FOR A TOTAL DISTANCE OF 339.50 FEET TO THE POINT OF BEGINNING.

WOODCARE FINE FURNITURE AND

\$404.40

30360002 ALL OF LOTS 16 THRU 22 AND THE WEST 3.47 FEET OF LOT 15, AND THE NORTH 17.95 FEET OF LOTS 5 THRU 11 AND THE NORTH 17.55 FEET OF THE WEST 3.15 FEET OF LOT 4, BLOCK 4, RIVERSIDE PARK ADDITION, OGDEN CITY, WEBER COUNTY, UTAH, (THE SAME BEING LOCATED IN LOTS 1, 2, AND 3, BLOCK 7, FIVE ACRE PLAT 4, OGDEN CITY, WEBER COUNTY, UTAH). (ALL LOTS AND THE ALLEY VACATED 2-17-67.) EXCEPT PORTION DEEDED TO UTAH DEPARTMENT OF TRANSPORTATION (1152-186). ALSO THAT PORTION OF VACATED PINGREE AVENUE ABUTTING SAID PROPERTY ON THE WEST.

MCCOLLUM, KEN

\$178.91

1576

Tax Serial No. Legal Description

Owner

Assessment

3036002
 3036004
 PART OF BLOCK 4, RIVERSIDE PARK ADDITION, OGDEN CITY, WEBER COUNTY, UTAH. BEGINNING AT THE SOUTHEAST CORNER OF SAID

MCCOLLUM, KEN
 OGDEN AUTOCITY INC

\$178.91
 \$594.49

BLOCK 4; RUNNING THENCE NORTH 89D 02' WEST 311.76 FEET ALONG THE NORTH RIGHT OF WAY LINE OF RUSHTON STREET TO THE EAST RIGHT OF WAY LINE OF PINGREE AVENUE, THENCE NORTH 0D 58' EAST 94.80 FEET ALONG SAID LINE, THENCE NORTH 89D 02' EAST 311.76 FEET TO THE WEST RIGHT OF WAY LINE OF LINCOLN AVENUE, THENCE SOUTH 0D 58' WEST 94.80 FEET ALONG SAID LINE THE POINT OF BEGINNING.
 ALSO THAT PART OF VACATED RUSHTON STREET ABUTTING SAID PROPERTY ON THE SOUTH AND THAT PART OF VACATED RUSHTON STREET ABUTTING SAID PROPERTY ON THE WEST.
 (VACATED 07-AUG-96 BOOK 1819 PAGE 2289 E#1422168)

NASBITT, JED P

\$257.50

3036005 PART OF BLOCK 4, RIVERSIDE PARK ADDITION, OGDEN CITY, WEBER COUNTY, UTAH. BEGINNING AT THE NORTHEAST CORNER OF SAID BLOCK 4, RUNNING THENCE SOUTH 0D 58' WEST 145.71 FEET ALONG THE WEST RIGHT OF WAY LINE OF LINCOLN AVENUE, THENCE NORTH 89D 02' WEST 112.60 FEET, THENCE NORTH 1D 06 40' EAST 145.71 FEET TO THE SOUTH RIGHT OF WAY LINE OF 20TH STREET, THENCE SOUTH 89D 02' EAST 112.28 FEET ALONG SAID LINE TO THE POINT OF BEGINNING.

BECKSTROM, JAY LEONARD &

\$561.10

3036006 PART OF LOT 14, ALL OF LOTS 15 THRU 20 AND PART OF LOT 21, AND PART OF LOTS 61 THRU 68, BLOCK 3, RIVERSIDE PARK ADDITION, OGDEN CITY, WEBER COUNTY, UTAH. DESCRIBED AS FOLLOWS: BEGINNING AT A POINT ON THE WEST LINE OF LINCOLN AVENUE, SA POINT BEING NORTH 0D 58 30' EAST 210.00 FEET FROM THE INTERSECTION OF THE NORTH LINE OF 20TH STREET, AND THE WEST LINE OF LINCOLN AVENUE AND RUNNING THENCE NORTH 89D 02' 00" WEST 180.00 FEET, THENCE NORTH 0D 58 30" EAST 175.00 FEET, THENCE SOUTH 89D 02' 00" EAST 180.00 FEET TO THE WEST LINE

15

Tax Serial No. Legal Description Owner Assessment

30360004 BEING A PART OF LOTS 2 & 3, IN BLOCK 1, OGDEN CITY FIVE ACR BECKSTROM, RAY LEONARD & \$561.10
 BECKSTROM, JAY & WF \$113.77

30360007 BEING A PART OF LOTS 2 & 3, IN BLOCK 1, OGDEN CITY FIVE ACR
 PLAT A, AND DESCRIBED AS FOLLOWS: BEGINNING AT THE SOUTHW
 CORNER OF THE BECKSTROM SUBDIVISION PARCEL, SAID POINT BEIN
 NORTH 00D58'00" EAST, 40.00 FEET, NORTH 89D02'00" WEST, 40
 FEET, NORTH 00D58'00" EAST, 210.00 FEET AND NORTH 89D02'00"
 180.00 FEET FROM THE OGDEN CITY MONUMENT AT THE INTERSECTIO
 OF 20TH STREET AND LINCOLN AVENUE, AND RUNNING THENCE NORTH
 89D02'00" WEST 159.50 FEET; THENCE NORTH 00D58'00" EAST 175
 FEET; THENCE SOUTH 89D02'00" EAST 159.50 FEET TO THE NORTHW
 CORNER OF SAID BECKSTROM SUBDIVISION PARCEL; THENCE SOUTH
 00D58'00" WEST 175.00 FEET TO THE POINT OF BEGINNING

30370001 ALL OF LOTS 1 TO 6, INCLUSIVE, BLOCK 1, RIVERSIDE PARK LEON, GUSTAVO A & WF \$148.03
 ADDITION, OGDEN CITY, WEBER COUNTY, UTAH.

30370004 ALL OF LOTS 11 AND 11A/2, BLOCK 1, RIVERSIDE PARK CARPENTER, DUANE C & \$118.62
 ADDITION, OGDEN CITY, WEBER COUNTY, UTAH.

30370015 ALL OF LOTS 1 TO 11, INCLUSIVE, BLOCK 2, RIVERSIDE PARK CHIC AUTOMOTIVE CORP \$399.69
 ADDITION, OGDEN CITY, WEBER COUNTY, UTAH.

30370016 ALL OF LOTS 12 AND 13, BLOCK 2, RIVERSIDE PARK ADDITION, CHIC AUTOMOTIVE CORP \$23.88
 TOGETHER WITH 1/2 THE VACATED ALLEY ABUTTING THEREON
 (BOOK 751, PAGE 296).

30370017 ALL OF LOTS 14 AND 15, BLOCK 2, RIVERSIDE PARK ADDITION TO YOUNGBLOOD, RAY ETAL \$47.09
 OGDEN CITY, WEBER COUNTY, UTAH.

30370025 ALL OF LOTS 78 TO 84, BLOCK 2, RIVERSIDE PARK ADDITION, BOJN, SCOTT H \$494.43
 OGDEN CITY, WEBER COUNTY, UTAH.

1709915 BK2076 PG426

678

03-037-0020

Tax Serial No.	Legal Description	Owner	Assessment
3039001	ALL OF LOTS 90 AND 91, BLOCK 2, RIVERSIDE PARK ADDITION, OGDEN CITY, WEBER COUNTY, UTAH.	CHIC AUTOMOTIVE CORP	\$23.90
3039002	PART OF LOT 1, BLOCK 3, THOMAS L WILLIAMS ESTATE SUBDIVISION BEGINNING AT THE NORTHWEST CORNER OF SAID LOT 1 AND RUNNING THENCE EAST 50 FEET; THENCE SOUTH 211.46 FEET TO THE NORTH LINE OF LOT 6, BLOCK 3, PLAT 4, OGDEN CITY SURVEY; THENCE WEST ALONG THE LINE 50 FEET; THENCE NORTH 211.46 FEET TO THE PLACE OF BEGINNING.	SUNMERS ASSOCIATES LLC	\$47.88
3039003	ALL OF LOTS 2, 3 AND 4, BLOCK 3, THOMAS L WILLIAMS ESTATE SUBDIVISION, OGDEN CITY, WEBER COUNTY, UTAH.	SRN MANAGEMENT LTD	\$204.42
3039004	ALL OF LOT 5, BLOCK 3, THOMAS L WILLIAMS ESTATE SUBDIVISION OGDEN CITY, WEBER COUNTY, UTAH.	SRN MANAGEMENT LTD	\$219.76
3039005	ALL OF LOTS 6 AND 7, AND THE EAST 33.6 FEET OF LOT 8, BLOCK THOMAS L WILLIAMS ESTATE SUBDIVISION, OGDEN CITY, WEBER COUNTY, UTAH.	HATCH KENNETH L &	\$141.66
4029006	PART OF LOT 25, BLOCK 4, SOUTH OGDEN SURVEY, OGDEN CITY SURVEY, WEBER COUNTY, UTAH; BEGINNING AT A POINT 66 FEET NORTH OF THE SOUTHWEST CORNER OF SAID LOT 25, RUNNING THENCE EAST 20 RODS; THENCE NORTH 56 FEET; THENCE WEST 20 RODS; THENCE SOUTH 56 FEET TO THE PLACE OF BEGINNING.	HINCKLEY'S INC.	\$173.66
4029007	PART OF LOTS 25 AND 26, BLOCK 4, SOUTH OGDEN SURVEY, OGDEN CITY SURVEY, WEBER COUNTY, UTAH BEGINNING AT A POINT 97	ROBERT H HINCKLEY, INC	\$139.55

E 17099 15 BK2076 PG427

Tax Serial No. Legal Description

Owner

Assessment

40290037 PART OF THE NORTHWEST CORNER OF SAID LOT 24, RUNNING
 ALONG THE WEST LINE OF SAID LOT 24, BEING 100 FEET,
 THENCE NORTH 45 FEET TO PLACE OF BEGINNING.

ROBERT HINCKLEY, INC.

\$139.55

ALSO A PERPETUAL RIGHT-OF-WAY OVER 5 FEET OF LAND,
 ADJOINING THE ABOVE DESCRIBED REAL ESTATE ON THE SOUTH AND
 RUNNING ITS ENTIRE LENGTH EAST AND WEST THEREOF.

HINCKLEYS INCORPORATED

\$2,297.95

40290038 PART OF LOT 24, BLOCK 4, SOUTH OGDEN SURVEY, OGDEN CITY
 SURVEY, WEBER COUNTY, PARTICULARLY DESCRIBED AS FOLLOWS:
 BEGINNING AT THE NORTHWEST CORNER OF SAID LOT, RUNNING
 THENCE SOUTH 97 FEET, THENCE EAST 20 RODS, THENCE NORTH
 97 FEET, THENCE WEST 20 RODS TO THE PLACE OF BEGINNING.

ROBERT H HINCKLEY, INC.

\$23.08

40290039 PART OF LOT 27, BLOCK 4, SOUTH OGDEN SURVEY, OGDEN CITY
 SURVEY, WEBER COUNTY, UTAH: BEGINNING AT THE NORTHWEST
 CORNER OF SAID LOT 27, RUNNING THENCE EAST 51.50 FEET,
 THENCE SOUTH 33 FEET, THENCE WEST 51.50 FEET, THENCE NORTH
 33 FEET TO THE PLACE OF BEGINNING.

HINCKLEYS, INCORPORATED

\$204.66

40290040 PART OF LOT 27, BLOCK 4, SOUTH OGDEN SURVEY, OGDEN CITY
 SURVEY, WEBER COUNTY, UTAH: BEGINNING 51.5 FEET EAST
 FROM THE NORTHWEST CORNER OF SAID LOT 27, RUNNING THENCE
 EAST 70.5 FEET, THENCE SOUTH 66 FEET, THENCE EAST 10 FEET,
 THENCE SOUTH 66 FEET, THENCE WEST 132 FEET, THENCE NORTH
 99 FEET, THENCE EAST 51.3 FEET, THENCE NORTH 33 FEET TO
 THE PLACE OF BEGINNING.

HINCKLEYS, INC.

\$26.15

40290041 PART OF LOT 27, BLOCK 4, SOUTH OGDEN SURVEY, OGDEN CITY
 SURVEY, WEBER COUNTY, UTAH: BEGINNING AT THE NORTHWEST
 CORNER OF SAID LOT, RUNNING THENCE EAST 162 FEET FOR A
 BEGINNING POINT, THENCE SOUTH 132 FEET, THENCE WEST 30
 FEET, THENCE NORTH 66 FEET, THENCE WEST 10 FEET, THENCE
 NORTH 66 FEET, THENCE EAST 40 FEET TO THE PLACE OF
 BEGINNING.

600

Tax Serial No. Legal Description

Owner

Assessment

4029043 PART OF LOT 27, BLOCK 4, SOUTH OGDEN SURVEY OF OGDEN CITY SURVEY, BEGINNING AT A POINT 222 FEET EAST FROM THE NORTHWEST CORNER OF SAID LOT 27, BLOCK 4, AND RUNNING THENCE EAST 46 FEET, THENCE SOUTH 132 FEET, THENCE WEST 46.2 FEET, THENCE NORTH 132 FEET TO THE PLACE OF BEGINNING, TOGETHER WITH ALL IMPROVEMENTS THEREON, TOGETHER WITH ALL WAY OVER THE FOLLOWING DESCRIBED PROPERTY: BEGINNING 222 FEET EAST OF THE NORTHWEST CORNER OF LOT 27, BLOCK 4, SOUTH OGDEN SURVEY, OGDEN CITY SURVEY, THENCE WEST 5 FEET, THENCE SOUTH 132 FEET THENCE EAST 10 FEET THENCE NORTH 132 FEET, THENCE WEST 5 FEET, TO THE PLACE OF BEGINNING.

SIX RELATED PARTNERSHIP

\$44.83

CORNER OF SAID LOT 27, AND RUNNING THENCE EAST 60 FEET, THENCE SOUTH 132 FEET, THENCE WEST 60 FEET, THENCE NORTH 132 FEET TO THE PLACE OF BEGINNING. TOGETHER WITH AND SUBJECT TO A RIGHT-OF-WAY OVER THE FOLLOWING DESCRIBED PARCEL OF LAND, TO-WIT: BEGINNING 222 FEET EAST OF THE NORTHWEST CORNER OF SAID LOT 27, AND RUNNING WEST 5 FEET, THENCE SOUTH 132 FEET, THENCE EAST 10 FEET, THENCE NORTH 132 FEET, THENCE WEST 5 FEET, TO THE PLACE OF BEGINNING.

HINCKLEY'S INC

\$34.52

PART OF LOT 27, BLOCK 4, SOUTH OGDEN SURVEY OF OGDEN CITY SURVEY, BEGINNING AT A POINT 222 FEET EAST FROM THE NORTHWEST CORNER OF SAID LOT 27, BLOCK 4, AND RUNNING THENCE EAST 46 FEET, THENCE SOUTH 132 FEET, THENCE WEST 46.2 FEET, THENCE NORTH 132 FEET TO THE PLACE OF BEGINNING, TOGETHER WITH ALL IMPROVEMENTS THEREON, TOGETHER WITH ALL WAY OVER THE FOLLOWING DESCRIBED PROPERTY: BEGINNING 222 FEET EAST OF THE NORTHWEST CORNER OF LOT 27, BLOCK 4, SOUTH OGDEN SURVEY, OGDEN CITY SURVEY, THENCE WEST 5 FEET, THENCE SOUTH 132 FEET THENCE EAST 10 FEET THENCE NORTH 132 FEET THENCE WEST 5 FEET TO THE PLACE OF BEGINNING.

JOHNSON JR, CHARLES HENRY &

\$0.85

PART OF LOT 27, BLOCK 4, SOUTH OGDEN SURVEY OF OGDEN CITY SURVEY, BEGINNING AT A POINT ON THE NORTH LINE OF SAID LOT WHICH LIES SOUTH 89D02' EAST 270 FEET FROM THE NORTHWEST CORNER OF SAID LOT 27, AND RUNNING THENCE SOUTH 0D38' WEST FEET, THENCE NORTH 89D02' WEST 1.8 FEET, THENCE NORTH, BEARING SLIGHTLY EAST, 132 FEET MORE OR LESS, TO THE POINT OF BEGINNING.

PETERSEN, JERRY H

\$1,889.14

PART OF LOT 9 AND 21, BLOCK 10, SOUTH OGDEN SURVEY, OGDEN CITY SURVEY, WEBER COUNTY, UTAH, BEGINNING AT THE NORTHEAST

64 17099 15 BK2076 PG4229

68

04-041-0033,0061

Tax Serial No. Legal Description

Owner

Assessment

4041000	PART OF SAID BLOCK 10, SOUTH OGDEN SURVEY, WEBER COUNTY, UTAH, BEGINNING AT A POINT 14 RODS WEST AND 137 FEET SOUTH OF THE NORTHEAST CORNER OF SAID BLOCK 10, THENCE WEST 42.5 FEET; THENCE NORTH 137 FEET; THENCE WEST 152.5 FEET; THENCE SOUTH 165 FEET; THENCE EAST 196 FEET; THENCE NORTH 27.5 FEET TO THE POINT OF BEGINNING.	PETERSEN, JERRY H	\$1,889.14
---------	--	-------------------	------------

165 FEET, THENCE EAST 230 FEET TO THE POINT OF BEGINNING. TOGETHER WITH A RIGHT OF WAY 6 FEET WIDE DESCRIPTION AS FOLLOWS: BEGINNING 195 FEET WEST OF THE NORTHEAST CORNER OF LOT 9, THENCE WEST 6 FEET, THENCE SOUTH 165 FEET, THENCE EAST 6 FEET, THENCE NORTH 165 FEET TO BEGINNING. SAID RIGHT OF WAY TO BE NULL AND VOID AS SOON AS PERMANENT ALLEY WAY IS OPENED IN THE REAR OF SAID PROPERTY.

PETERSEN, JERRY H

5744.95

PART OF LOT 9 & 21, BLOCK 10, SOUTH OGDEN SURVEY, WEBER COUNTY, UTAH, BEGINNING AT A POINT 14 RODS WEST AND 137 FEET SOUTH OF THE NORTHEAST CORNER OF SAID BLOCK 10, THENCE WEST 42.5 FEET; THENCE NORTH 137 FEET; THENCE WEST 152.5 FEET; THENCE SOUTH 165 FEET; THENCE EAST 196 FEET; THENCE NORTH 27.5 FEET TO THE POINT OF BEGINNING.

OVERLAND ENTERPRISES

\$198.70

PART OF LOT 9, BLOCK 10, SOUTH OGDEN SURVEY, OGDEN CITY, WEBER COUNTY, UTAH, BEGINNING 138 FEET 4 INCHES SOUTH OF THE NORTHEAST CORNER OF LOT 9, THENCE WEST 165 FEET, THENCE SOUTH 6 FEET 8 INCHES, THENCE WEST 44.45 FEET, THENCE SOUTH 87.9 FEET TO BROWNS COURT, THENCE EAST 209.45 FEET TO WASHINGTON BLVD, THENCE NORTH 94.5 FEET TO THE POINT OF BEGINNING.

17099 15 BK2076 PG430

PLATED VERIFIED
ENTERED MICROFILMED

ES 1272592 BK 1701 PG 1316
DOUG CROFTS, WEBER COUNTY RECORDER
02-FEB-94 106 PM FEE \$67.45 DEP HH
REC FOR: OGDEN.CITY \$1,301.00

ORDINANCE NO. 24-3

AN ORDINANCE OF OGDEN CITY, UTAH AMENDING THE OGDEN CITY MUNICIPAL CODE BY ADOPTING A NEW CHAPTER 4.30 CONFIRMING THE ASSESSMENT ROLLS, AS MODIFIED BASED UPON THE RECOMMENDATIONS OF THE BOARD OF EQUALIZATION AND REVIEW, AND LEVYING AN ASSESSMENT AGAINST CERTAIN PROPERTIES IN THE CENTRAL DOWNTOWN BUSINESS DISTRICT KNOWN AS OGDEN CITY, UTAH CENTRAL BUSINESS IMPROVEMENT DISTRICT NO. 1 FOR THE PURPOSE OF PAYING THE COSTS OF ECONOMIC PROMOTION ACTIVITIES, INCLUDING ADMINISTRATIVE EXPENSES, WITHIN THE DISTRICT; REPEALING IN ITS ENTIRETY EXISTING CHAPTER 5.6B; AND PROVIDING THAT THIS ORDINANCE SHALL BECOME EFFECTIVE IMMEDIATELY UPON PUBLICATION AFTER FINAL PASSAGE.

NOW, THEREFORE, the Council of Ogden City hereby ordains:

SECTION 1. Chapter adopted. Title 4 of the Ogden Municipal Code is hereby amended by adding a new Chapter 4.30 to read and provide as follows:

CHAPTER 4.30
ASSESSMENT ROLLS AND LEVYING OF ASSESSMENTS
AGAINST PROPERTIES IN THE BUSINESS IMPROVEMENT DISTRICT NO. 1

Sections:

- 4.30.010 History and Purpose
- 4.30.020 Determination of Costs
- 4.30.030 Approval of Assessment List; Findings
- 4.30.040 Levy of Assessments
- 4.30.050 Basis for Assessments
- 4.30.060 Method and Rate
- 4.30.070 Payment of Assessments
- 4.30.080 Default in Payment
- 4.30.090 Remedy of Default
- 4.30.100 Lien of Assessment
- 4.30.110 Contestability
- 4.30.120 Notice to Property Owners
- 4.30.130 All Necessary Action Approved
- 4.30.140 Repeal of Conflicting Provisions

4.30.010. History and Purpose.

A. The Utah Municipal Improvement District Act (Section 17A-3-301 et seq., UCA) authorizes municipalities to create special improvement districts for "economic promotion activities."

B. Ogden City, by Resolution duly adopted on October 26, 1993, created the Ogden City, Utah Central Business Improvement District No. 1 to promote economic activities in downtown Ogden City.

ORDINANCE NO. 943

AN ORDINANCE OF OGDEN CITY, UTAH AMENDING THE OGDEN CITY MUNICIPAL CODE BY ADOPTING A NEW CHAPTER 4.30 CONFIRMING THE ASSESSMENT ROLLS, AS MODIFIED BASED UPON THE RECOMMENDATIONS OF THE BOARD OF EQUALIZATION AND REVIEW, AND LEVYING AN ASSESSMENT AGAINST CERTAIN PROPERTIES IN THE CENTRAL DOWNTOWN BUSINESS DISTRICT KNOWN AS OGDEN CITY, UTAH CENTRAL BUSINESS IMPROVEMENT DISTRICT NO. 1 FOR THE PURPOSE OF PAYING THE COSTS OF ECONOMIC PROMOTION ACTIVITIES, INCLUDING ADMINISTRATIVE EXPENSES, WITHIN THE DISTRICT; REPEALING IN ITS ENTIRETY EXISTING CHAPTER 5.68; AND PROVIDING THAT THIS ORDINANCE SHALL BECOME EFFECTIVE IMMEDIATELY UPON PUBLICATION AFTER FINAL PASSAGE.

NOW, THEREFORE, the Council of Ogden City hereby ordains:

SECTION 1. Chapter adopted. Title 4 of the Ogden Municipal Code is hereby amended by adding a new Chapter 4.30 to read and provide as follows:

CHAPTER 4.30
ASSESSMENT ROLLS AND LEVYING OF ASSESSMENTS
AGAINST PROPERTIES IN THE BUSINESS IMPROVEMENT DISTRICT NO. 1

Sections:

- 4.30.010 History and Purpose
- 4.30.020 Determination of Costs
- 4.30.030 Approval of Assessment List; Findings
- 4.30.040 Levy of Assessments
- 4.30.050 Basis for Assessments
- 4.30.060 Method and Rate
- 4.30.070 Payment of Assessments
- 4.30.080 Default in Payment
- 4.30.090 Remedy of Default
- 4.30.100 Lien of Assessment
- 4.30.110 Contestability
- 4.30.120 Notice to Property Owners
- 4.30.130 All Necessary Action Approved
- 4.30.140 Repeal of Conflicting Provisions

4.30.010. History and Purpose.

A. The Utah Municipal Improvement District Act (Section 17A-3-301 et seq., UCA) authorizes municipalities to create special improvement districts for "economic promotion activities."

B. Ogden City, by Resolution duly adopted on October 26, 1993, created the Ogden City, Utah Central Business Improvement District No. 1 to promote economic activities in downtown Ogden City.

1-18-94

BD-0



C. It is the purpose and intent of this Chapter to confirm the creation of the District, establish the Assessment List and Levy the Assessments pertaining to the District.

4.30.020. Determination of Costs.

All costs and expenses for economic promotion activities to be financed by assessments on property within the Ogden City, Utah Central Business Improvement District No. 1 (the "District") have been estimated and included in the District's budget.

4.30.030. Approval of Assessment List; Findings.

The City Council (the "Council") of Ogden City, Weber County, Utah (the "City") hereby accepts and adopts the Findings and Recommendations of the Board of Equalization and Review. Since the assessments are based upon the determination by Weber County of 1993 "taxable value," the Council confirms and adopts the modified assessment roll for the District, a copy of which is attached hereto as Exhibit "A" and incorporated herein by reference (the "Assessment List"). The Council has determined that the Assessment List, as adjusted and equalized by the Board of Equalization for the District, is just and equitable; that each piece of property to be assessed within the District will be benefitted in an amount not less than the assessment to be levied against said property; and that no piece of property listed in the assessment list will bear more than its proportionate share of the cost of economic promotion activities financed by the assessments.

4.30.040. Levy of Assessments.

The Council hereby levies a tax as an assessment upon the real property identified in the Assessment List. The assessments levied upon each parcel of property therein described shall be in the amount set forth in the Assessment List.

The assessments hereby levied are for the purpose of paying the costs of promoting business activity in the central business area of downtown Ogden City, including, but not limited to, advertising, banners, special events and festivals, newsletters and publications, christmas lighting and special projects (the "Economic Promotion Activities").

The assessments are hereby levied and assessed upon each of the parcels of real property described in the Assessment List. The assessments are levied upon the parcels of land in the District at equal and uniform rates.

4.30.050. Basis for Assessments.

The amount to be assessed does not exceed in the aggregate the sum of: (a) the cost of economic development activities to be financed by the District and (b) no more than thirty percent (30%) of the total assessments for the following administrative costs paid by the District: salaries, benefits, rent, travel and costs incidental to publications.

4.30.060. Method and Rate.

The assessments within the District are levied in accordance with the method set out in the Notice of Intention pertaining to the District. A notice of assessment shall be in the form of Exhibit "B" hereto (the "Notice of Assessment") and it shall set out the amount of the assessment, plus the basis for the assessment; namely, the taxable value and the fair market value determined by Weber County.

4.30.070. Payment of Assessments.

The assessment tax may be paid in total within thirty (30) days of February 1, 1994 (the "Effective Date"), or payment may be deferred and paid in three (3) equal yearly installments, without interest except on any delinquent installment(s). One-third of the total assessment shall be due and payable within thirty days after the Effective Date of this Ordinance; one-third in one year after the Effective Date of this Ordinance; and the final one-third in two years thereafter. One or more of such installments in the order payable, or the whole tax, may be prepaid at any time after the Effective Date of this Ordinance.

4.30.080. Default in Payment.

If a default occurs in the payment of any installment of principal or interest, when due, the City may accelerate payment of the total unpaid balance of the assessment and declare the whole of the unpaid principal and interest then due to be immediately due and payable. Additional interest shall accrue and be paid on all amounts declared to be delinquent or accelerated and immediately due and payable at the rate of 8% per annum (the "Delinquent Rate"). In addition to interest charges at the Delinquent Rate, costs of collection, including attorneys fees and court costs ("Collection Costs"), as determined by the City Treasurer or required by law shall be charged and paid on all amounts declared to be delinquent or accelerated and immediately due and payable. In lieu of accelerating the total assessment balance when one or more assessment installments become delinquent, the City may elect to bring an action to collect only the delinquent portion of the assessment plus interest at the Delinquent Rate and Collection Costs.

Upon any default, the City Treasurer shall give notice, in writing, of the default to the owner of the property in default, as shown by the last available equalized assessment rolls. Notice shall be effective upon deposit of the notice in the U.S. Mail, postage prepaid, and addressed to the owner as shown on the last equalized assessment rolls for the City or on the official ownership records of the City. The notice shall provide for a period of thirty (30) days in which the owner shall pay the installments then due and owing together with accrued interest plus costs as determined by the City Treasurer. If the City elects to use the enforcement remedy involving acceleration, the notice shall also declare that after the thirty (30) day period the City shall

606

accelerate the then unpaid balance of the principal of the assessment to be immediately due and payable together with Collection Costs and interest on the entire unpaid balance to accrue from the date of delinquency at the Delinquent Rate. Thereafter, the City may commence foreclosure proceedings in the manner provided for actions to foreclose mortgage liens or trust deeds. If the City elects to utilize the trust deed enforcement remedy, the City Attorney shall designate a trust deed trustee for purposes of the enforcement action. If at the sale no person or entity shall bid and pay the City the amount due on the assessment plus interest and costs, the property shall be deemed sold to the City for these amounts. The City shall be permitted to bid at the sale.

The remedies provided herein for the collection of assessments and the enforcement of liens shall be deemed and construed to be cumulative and the use of any one method or means of collection or enforcement shall not deprive the City of the use of any other method or means. The amounts of accrued interest and all costs of collection shall be added to the amount of the assessment up to the date of foreclosure sale.

4.30.090. Remedy of Default.

If prior to the final date payment may be legally made under a final sale or foreclosure of property to collect delinquent assessment installments, the property owner pays the full amount of all unpaid installments which are past due and delinquent with interest at the Delinquent Rate, plus all approved or required costs, the assessment of said owner shall be restored so that the owner will have the right to make the payments in installments as if the default had not occurred.

4.30.100. Lien of Assessment.

An assessment or any part or installment of it, any interest accruing and the penalties and costs of collection shall constitute a lien against the property upon which the assessment is levied on the effective date of this Ordinance. Said lien shall be superior to the lien of any trust deed, mortgage, mechanic's or materialman's lien or other encumbrance and shall be equal to and on a parity with the lien for general property taxes. The lien shall continue until the assessment and any interest, penalties and costs on it are paid, notwithstanding any sale of the property for or on account of a delinquent general property tax, special tax or other assessment or the issuance of a tax deed, an assignment of interest by the governing entity or a sheriff's certificate of sale or deed.

4.30.110. Contestability.

No assessment shall be declared void or set aside in whole or in part in consequence of any error or irregularity which does not go to the equity or justice of the assessment or proceeding. Any party who has not waived his objections to same as provided by

statute may commence a civil action against the City to enjoin the levy or collection of the assessment or to set aside and declare unlawful this Ordinance.

Such action must be commenced and summons must be served on the City not later than 30 days after the effective date of this Ordinance. This action shall be the exclusive remedy of any aggrieved party. No court shall entertain any complaint which the party was authorized to make by statute but did not timely make or any complaint that does not go to the equity or justice of the assessment or proceeding.

4.30.120. Notice to Property Owners.

In addition to the notice provided by publication of this Ordinance, the City Treasurer is hereby authorized and directed to mail a Notice of Assessment to each property owner in the District. Said Notice shall, among other things, state the terms of payment. A copy of the form of Notice of Assessment will be available for examination upon request at the office of the City Recorder.

4.30.130. All Necessary Action Approved.

The officials of the City are hereby authorized and directed to take all action necessary and appropriate to effectuate the provisions of this Ordinance.

4.30.140. Repeal of Conflicting Provisions.

All ordinances or parts thereof in conflict with this Ordinance are hereby repealed.

SECTION 2. Chapter repealed. Chapter 5.68, Levy Tax on Businesses--Greater Ogden Downtown Improvement District, is hereby repealed in its entirety.

SECTION 3. Effective date. This Ordinance shall become effective upon publication after final passage.

Dated the 18th day of January, 1994.

Ronnie McDonald
CHAIRMAN

ATTEST:

Gloria J. Berrett
CITY RECORDER




Transmitted to the Mayor on 24 January 1994

Mayor's Action: Approved Vetoed

Shirley A. Beckham
MAYOR

ATTEST:

Mavis J. Bennett
CITY RECORDER



#2976617
B689

SERIAL #	LEGAL DESCRIPTION	OWNER NAME	ASSESS- MENT	PAGE #
01 002 0027	PART OF LOTS 4 AND 5, BLOCK 2, PLAT A, OGDEN CITY SURVEY: BEGINNING AT THE SOUTHWEST CORNER OF BLOCK 2, PLAT A, OGDEN CITY SURVEY, AND RUNNING THENCE EAST 264 FEET, THENCE NORTH 186 FEET, THENCE WEST 264 FEET, THENCE SOUTH 185.6 FEET, MORE OR LESS, TO THE PLACE OF BEGINNING.	OGDEN GOVERNMENT EMPLOYEES CREDIT UNION	1,984.27	1
01 002 0030	PART OF LOTS 4 AND 5, BLOCK 2, PLAT A, OGDEN CITY SURVEY: BEGINNING AT A POINT 185.62 FEET NORTH OF THE SOUTHWEST CORNER OF SAID LOT 5; AND RUNNING THENCE NORTH 34.2 FEET; THENCE EAST 148.5 FEET; THENCE SOUTH 34.2 FEET; THENCE WEST 148.5 FEET TO THE PLACE OF BEGINNING.	OGDEN GOVERNMENT EMPLOYEES CREDIT UNION	177.33	
01 002 0032	PART OF LOTS 4, 5 AND 6, BLOCK 2, PLAT A, OGDEN CITY SURVEY: BEGINNING AT THE NORTHWEST CORNER OF SAID LOT 5, RUNNING THENCE SOUTH 86 FEET, THENCE EAST 16 RODS, THENCE NORTH 86 FEET MORE OR LESS TO A POINT EAST OF BEGINNING, THENCE WEST TO THE NORTHWEST CORNER OF LOT 4, THENCE NORTH 4 FEET, THENCE WEST TO THE WEST LINE OF LOT 6, THENCE SOUTH 4 FEET TO THE PLACE OF BEGINNING.	OGDEN BOARD OF REALTORS, THE	399.03	
01 002 0038	PART OF LOT 6, BLOCK 2, PLAT A, OGDEN CITY SURVEY: BEGINNING AT THE NORTHWEST CORNER OF LOT 6, BLOCK 2, PLAT A, AND RUNNING THENCE SOUTH 123.45 FEET, THENCE SOUTH 87D05' EAST 137 FEET MORE OR LESS TO THE EAST LINE OF SAID LOT 6, THENCE NORTH 128 FEET MORE OR LESS ALONG THE EAST LINE OF LOT 6, TO A POINT 132 FEET EAST FROM BEGINNING, THENCE WEST 132 FEET TO BEGINNING.	DONNA F PHILLIPS REVOCABLE TRUST	201.58	
01 003 0006	PART OF LOTS 1 AND 10, BLOCK 3, PLAT A, OGDEN CITY SURVEY: BEGINNING AT A POINT 4 RODS AND 10 FEET SOUTH AND 15 RODS WEST FROM THE NORTHEAST CORNER OF SAID LOT 10 AND RUNNING THENCE WEST 5 RODS, THENCE SOUTH 4 RODS 6 1/2 FEET, THENCE EAST 5 RODS, THENCE NORTH 4 RODS 6 1/2 FEET TO THE PLACE OF BEGINNING.	ANDERSON, LORNA C 1/2 ETAL	44.19	
01 003 0007	PART OF LOTS 1 AND 10, BLOCK 3, PLAT A, OGDEN CITY SURVEY: BEGINNING AT A POINT 5 RODS SOUTH AND 104 FEET WEST FROM THE NORTHEAST CORNER OF SAID LOT 10; RUNNING THENCE SOUTH 48 FEET; THENCE EAST 104 FEET; THENCE SOUTH 18 FEET; THENCE WEST 247.5 FEET; THENCE NORTH 66 FEET; THENCE EAST 143.5 FEET TO THE PLACE OF BEGINNING. RESERVING A PERPETUAL RIGHT-OF-WAY OVER THE AREA HERINBELOW DESCRIBED: BEGINNING AT A POINT 130.5 FEET SOUTH FROM THE NORTHEAST CORNER OF LOT 10, BLOCK 3, PLAT A, THENCE WEST 165.5 FEET; THENCE SOUTH 18 FEET; THENCE EAST 165.5 FEET; THENCE NORTH 18 FEET TO POINT OF BEGINNING.	ANDERSON, LORNA C 1/2 ETAL	84.87	
01 003 0008	PART OF LOT 2, BLOCK 3, PLAT A, OGDEN CITY SURVEY: BEGINNING AT A POINT 8 RODS EAST OF THE SOUTHWEST CORNER OF SAID LOT 2 AND RUNNING THENCE EAST 4 RODS, THENCE NORTH 4 RODS, THENCE WEST 4 RODS, THENCE SOUTH 4 RODS TO THE PLACE OF BEGINNING.	KUSUDA, JIMMY M & WF AIKO KUSUDA	19.63	
01 003 0009	PART OF LOT 2, BLOCK 3, PLAT A, OGDEN CITY SURVEY: BEGINNING AT THE SOUTHWEST CORNER OF LOT 2, THENCE EAST 8 RODS, THENCE NORTH 4 RODS, THENCE WEST 8 RODS, THENCE SOUTH 4 RODS TO BEGINNING.	CHALKIDIS, VASSILIOS	394.33	

690

SERIAL # LEGAL DESCRIPTION OWNER NAME ASSESS- PAGE #

01 003 0010 PART OF LOTS 2, 5 AND 9, ALL OF LOTS 3 AND 4, BLOCK 3, PLAT A, OGDEN CITY SURVEY, OGDEN CITY, WEBER COUNTY, UTAH. BEING MORE PARTICULARLY DESCRIBED AS FOLLOWS: BEGINNING AT THE SOUTHEAST CORNER OF LOT 2, IN SAID BLOCK 3, RUNNING THENCE WEST 132 FEET ALONG THE SOUTH LINE OF SAID LOT 2, THENCE NORTH 66 FEET, THENCE WEST 198 FEET TO THE WEST LINE OF SAID LOT 2, SAID POINT ALSO BEING ON THE EAST LINE OF WASHINGTON BLVD, THENCE NORTH 368.55 FEET ALONG THE EAST LINE OF WASHINGTON BLVD, TO A POINT WHICH IS NORTH 37.5 FEET FROM THE SOUTHWEST CORNER OF LOT 5, BLOCK 3, THENCE EAST 330 FEET TO THE EAST LINE OF SAID LOT 5, THENCE SOUTH 37.5 FEET TO THE NORTHWEST CORNER OF LOT 9, IN SAID BLOCK 3, THENCE EAST 165 FEET, THENCE SOUTH 66.55 FEET TO THE SOUTH LINE OF THE NORTH 1/2 OF SAID LOT 9, THENCE WEST 93.5 FEET, MORE OR LESS TO A POINT 258.5 FEET WEST FROM THE EAST LINE OF SAID LOT 9, THENCE SOUTH 66.5 FEET, THENCE WEST 71.5 FEET TO THE WEST LINE OF SAID LOT 9, THENCE SOUTH 257.3 FEET, MORE OR LESS ALONG THE EAST LINE OF LOTS 2, 3 AND 4, IN SAID BLOCK 3, TO THE POINT OF BEGINNING.

TOGETHER WITH THE NORTH HALF OF THE VACATED STREET ABUTTING THEREON.
(BOOK 1562 PAGE 1217)

COMMERCIAL SECURITY BANK TRUSTEE ETAL
1,111.86

01 003 0011 PART OF LOT 5, BLOCK 3, PLAT A, OGDEN CITY SURVEY: BEGINNING AT A POINT 37.5 FEET NORTH OF THE SOUTHWEST CORNER OF LOT 5, RUNNING THENCE NORTH 94.5 FEET MORE OR LESS TO THE NORTH LINE OF LOT 5, THENCE EAST 330 FEET, THENCE SOUTH 94.5 FEET TO POINT 37.5 FEET NORTH OF THE SOUTH LINE OF LOT 5, THENCE WEST 330 FEET TO THE PLACE OF BEGINNING.

FIRST SECURITY BANK OF UTAH N.A.
413.81

01 003 0012 PART OF LOT 6, BLOCK 3, PLAT A, OGDEN CITY SURVEY: BEGINNING AT THE NORTHWEST CORNER OF SAID LOT 6, RUNNING THENCE EAST 120 FEET, THENCE SOUTH 132 FEET, THENCE WEST 120 FEET, THENCE NORTH 132 FEET TO THE PLACE OF BEGINNING.

SAINT MARY'S COLLEGE OF CALIFORNIA TRUSTEE
113.20

01 003 0013 PART OF LOT 6, BLOCK 3, PLAT A, OGDEN CITY SURVEY: BEGINNING AT A POINT 120 FEET EAST OF THE NORTHWEST CORNER OF SAID LOT 6, AND RUNNING THENCE EAST 40 FEET; THENCE SOUTH 8 RODS, THENCE WEST 40 FEET; THENCE NORTH 8 RODS TO THE PLACE OF BEGINNING.

TOGETHER WITH A RIGHT-OF-WAY OVER THE FOLLOWING DESCRIBED TRACT OF LAND: PART OF LOT 6, BLOCK 3, PLAT A, OGDEN CITY SURVEY: BEGINNING AT A POINT 160 FEET EAST OF THE NORTHWEST CORNER OF SAID LOT 6, AND RUNNING THENCE EAST 10 FEET; THENCE SOUTH 8 RODS, THENCE WEST 10 FEET; THENCE NORTH 8 RODS TO THE PLACE OF BEGINNING.

MCNEELY, PAULINE M & AUDRA STUDDER
236.09

01 003 0014 PART OF LOT 6, BLOCK 3, PLAT A, OGDEN CITY SURVEY: BEGINNING AT A POINT 160 FEET EAST OF THE NORTHWEST CORNER OF SAID LOT 6, RUNNING THENCE EAST 62 FEET, THENCE SOUTH 8 RODS; THENCE WEST 62 FEET; THENCE NORTH 8 RODS TO THE PLACE OF BEGINNING.

SUBJECT TO A RIGHT-OF-WAY OVER THE FOLLOWING DESCRIBED TRACT OF LAND: PART OF LOT 6, BLOCK 3, PLAT A, OGDEN CITY SURVEY: BEGINNING AT A POINT 160 FEET EAST OF THE NORTHWEST CORNER OF SAID LOT 6; AND RUNNING THENCE EAST 10 FEET; THENCE SOUTH 8 RODS; THENCE WEST 10 FEET; THENCE NORTH 8 RODS TO THE PLACE OF BEGINNING.

GRIDLEY, FINLEY & WF 1/5 ETAL
236.09

159

SERIAL #	LEGAL DESCRIPTION	OWNER NAME	ASSESS- MENT	PAGE #
01 003 0015	PART OF LOT 6, BLOCK 3, PLAT A, OGDEN CITY SURVEY: BEGINNING AT A POINT 222 FEET EAST OF THE NORTHWEST CORNER OF SAID LOT 6, AND RUNNING THENCE EAST 58 FEET, THENCE SOUTH 132 FEET, THENCE WEST 58 FEET, THENCE NORTH 132 FEET TO THE PLACE OF BEGINNING.	FIRST SECURITY BANK OF UTAH N.A.	114.68	3
01 003 0041	PART OF LOT 10, BLOCK 3, PLAT A, OGDEN CITY SURVEY: BEGINNING AT THE NORTHWEST CORNER OF SAID LOT 10, THENCE EAST 1.99 FEET, THENCE SOUTH 21.75 FEET, THENCE WEST 1.99 FEET TO THE WEST LINE OF SAID LOT 10, THENCE NORTH ALONG SAID LINE 21.75 FEET TO BEGINNING.	COMMERCIAL SECURITY BANK TRUSTEE ETAL	0.81	
01 004 0001	PART OF LOT 1, BLOCK 4, PLAT A, OGDEN CITY SURVEY: BEGINNING AT THE SOUTHEAST CORNER OF SAID LOT 1, AND RUNNING THENCE NORTH 100 FEET, THENCE WEST 7 RODS 8 INCHES, MORE OR LESS, THENCE SOUTH 100 FEET, THENCE EAST 7 RODS 8 INCHES MORE OR LESS TO THE PLACE OF BEGINNING.	DOCKTER, CAROL JEANNETTE 1/6 ETAL	410.09	
01 004 0003	BEGINNING AT A POINT 100 FEET NORTH FROM THE SOUTHEAST CORNER OF BLOCK 4, PLAT A, OGDEN CITY SURVEY: AND RUNNING THENCE WEST 115.5 FEET, THENCE NORTH 65 FEET, THENCE EAST 115.5 FEET, THENCE SOUTH 65 FEET TO THE PLACE OF BEGINNING.	MURPHY, EDWARD SMITH ETAL	96.89	
01 004 0004	PART OF LOT 1, BLOCK 4, PLAT A, OGDEN CITY SURVEY: BEGINNING 165 FEET NORTH OF THE SOUTHEAST CORNER OF LOT 1, THENCE NORTH 43 FEET, THENCE WEST 132 FEET, THENCE SOUTH 43 FEET, THENCE EAST 132 FEET TO THE PLACE OF BEGINNING. TOGETHER WITH A RIGHT-OF-WAY OVER THE FOLLOWING: BEGINNING 7 RODS 7 FEET SOUTH OF THE NORTHEAST CORNER OF LOT 1, THENCE WEST 8 RODS, THENCE SOUTH 7 FEET 2 INCHES, THENCE EAST 2 RODS, THENCE SOUTH 1 FOOT 4 INCHES, THENCE EAST 6 RODS, THENCE NORTH 8.5 FEET TO THE PLACE OF BEGINNING.	BOSWORTH, CURTIS C & DOROTHY G BOSWORTH TRUSTEES	155.86	
01 004 0005	A PART OF LOT 1, BLOCK 4, PLAT A, OGDEN CITY SURVEY, WEBER COUNTY, UTAH: BEGINNING AT A POINT 122.5 FEET SOUTH OF THE NORTHEAST CORNER OF SAID LOT 1, AND RUNNING THENCE WEST 8 RODS, THENCE SOUTH 43 FEET, MORE OR LESS, TO A POINT 10 RODS NORTH OF THE SOUTHWEST CORNER OF SAID LOT 1; THENCE EAST 8 RODS TO THE WEST LINE OF WASHINGTON AVENUE; THENCE NORTH 43 FEET, MORE OR LESS, THE PLACE OF BEGINNING. SUBJECT TO A RIGHT OF WAY OVER THE FOLLOWING DESCRIBED PROPERTY: BEGINNING AT A POINT 7 RODS 7 FEET SOUTH OF THE NORTHEAST CORNER OF SAID LOT 1, AND RUNNING THENCE WEST 8 RODS; THENCE SOUTH 7 FEET 2 INCHES; THENCE EAST 8 RODS; THENCE NORTH 7 FEET 2 INCHES TO THE PLACE OF BEGINNING.	BOSWORTH, CURTIS C & DOROTHY G BOSWORTH TRUSTEES	207.30	
01 004 0006	BEING PART OF LOT 1, BLOCK 4, PLAT A, OGDEN CITY SURVEY: BEGINNING AT A POINT 2 RODS SOUTH OF THE NORTHEAST CORNER OF SAID LOT, AND RUNNING THENCE WEST 8 RODS, THENCE SOUTH 3 RODS, THENCE EAST 8 RODS, THENCE NORTH 3 RODS TO THE PLACE OF BEGINNING.	R C WILLEY PROFIT SHARING FUND	229.31	
01 004 0007	PART OF LOT 1, BLOCK 4, PLAT A, OGDEN CITY SURVEY: BEGINNING AT THE NORTHEAST CORNER OF SAID LOT 1, AND RUNNING THENCE WEST 8 RODS, THENCE SOUTH 2 RODS, THENCE EAST 8 RODS, THENCE NORTH 2 RODS TO THE PLACE OF BEGINNING.	R C WILLEY PROFIT SHARING FUND	201.22	

692

SERIAL # LEGAL DESCRIPTION OWNER NAME ADDRESS- PAGE

01 004 0046 PART OF LOT 7 AND 8, BLOCK 4, PLAT A, OGDEN CITY SURVEY: BEGINNING AT A POINT 54.5 FEET EAST OF THE NORTHWEST CORNER OF SAID LOT 7, RUNNING THENCE SOUTH 165 FEET, THENCE EAST 94.5 FEET, THENCE NORTH 165 FEET, THENCE WEST 94.5 FEET TO THE PLACE OF BEGINNING. COOK, KATHERINE K 115.90 4

TOGETHER WITH THE FOLLOWING DESCRIBED RIGHT OF WAY: BEGINNING AT THE NORTHWEST CORNER OF SAID LOT 7, RUNNING THENCE EAST 10 FEET, THENCE SOUTH 155 FEET, THENCE EAST 44.5 FEET, THENCE SOUTH 10 FEET, THENCE WEST 54.5 FEET, THENCE NORTH 165 FEET TO THE PLACE OF BEGINNING.

ALSO TOGETHER WITH A RIGHT OF WAY OVER THE FOLLOWING: A PART OF LOT 8, BLOCK 4, PLAT A, OGDEN CITY SURVEY; BEGINNING AT A POINT 33 FEET EAST OF THE NORTHWEST CORNER OF SAID LOT 8, AND RUNNING THENCE WEST 16 FEET, THENCE SOUTH 165 FEET, THENCE EAST 16 FEET, THENCE NORTH 165 FEET TO THE PLACE OF BEGINNING.

01 004 0057 PART OF LOT 8, BLOCK 4, PLAT A, OGDEN CITY SURVEY, WEBER COUNTY, UTAH: BEGINNING AT A POINT 2 RODS WEST OF THE NORTHEAST CORNER OF SAID LOT 8 AND RUNNING THENCE WEST 66 FEET, THENCE SOUTH 12 RODS, THENCE EAST 66 FEET, THENCE NORTH 12 RODS TO THE POINT OF THE BEGINNING. OCHSENBEIN, SHERMAN C & WF 245.23
JEANINE H OCHSENBEIN

01 004 0062 THE NORTH 208.75 FEET OF THE EAST 1/2 OF LOT 9, BLOCK 4, PLAT A, OGDEN CITY SURVEY, WEBER COUNTY, UTAH TOGETHER WITH A RIGHT-OF-WAY (1042-835). R & G COMPANY 66.36

01 004 0064 PART OF LOT 10, BLOCK 4, PLAT A, OGDEN CITY SURVEY: COMMENCING 57 FEET WEST OF THE NORTHEAST CORNER OF SAID LOT AND RUNNING THENCE WEST 75 FEET; THENCE SOUTH 80 FEET, THENCE EAST 75 FEET, THENCE NORTH 80 FEET TO THE PLACE OF BEGINNING. BROWNING APARTMENTS 151.65

01 004 0065 PART OF LOT 10, BLOCK 4, PLAT A, OGDEN CITY SURVEY: BEGINNING AT A POINT 108 1/2 FEET SOUTH OF THE NORTHEAST CORNER OF SAID LOT 10, THENCE SOUTH 45 FEET, THENCE WEST 132 FEET, THENCE NORTH 45 FEET, THENCE EAST 132 FEET TO PLACE OF BEGINNING. BURGI, DOUGLAS & GUY BURGI 124.06

TOGETHER WITH A RIGHT-OF-WAY FOR ALL OF THE PURPOSES OF ABOVE PROPERTY OVER THE FOLLOWING DESCRIBED LAND: BEGINNING AT A POINT 108 1/2 FEET SOUTH OF THE NORTHEAST CORNER OF SAID LOT 10, THENCE WEST 132 FEET, THENCE NORTH 5 FEET, THENCE EAST 132 FEET, THENCE SOUTH 5 FEET TO PLACE OF BEGINNING.

EXCEPTING AND RESERVING A RIGHT-OF-WAY OVER THE NORTH 5 FEET OF THE TRACT OF LAND FIRST DESCRIBED ABOVE FOR ALL THE PURPOSES OF THE LANDS OF THE GRANTORS ADJOINING SAID LANDS ON THE NORTH. 137.82

01 004 0066 PART OF LOT 10, BLOCK 4, PLAT A, OGDEN CITY SURVEY: BEGINNING AT A POINT 153.5 FEET SOUTH OF THE NORTHEAST CORNER OF SAID LOT 10, AND RUNNING THENCE SOUTH 88.25 FEET TO A POINT 91 FEET NORTH OF THE SOUTHEAST CORNER OF SAID LOT 10, THENCE WEST 132 FEET, THENCE NORTH 88.25 FEET TO A POINT WEST OF THE POINT OF BEGINNING, THENCE EAST 132 FEET TO THE PLACE OF BEGINNING. BURGI, DOUGLAS G ETAL 137.82

01 004 0068 PART OF LOT 10, BLOCK 4, PLAT A, OGDEN CITY SURVEY: BEGINNING AT THE SOUTHEAST CORNER OF SAID LOT 10, RUNNING THENCE NORTH 91 FEET, THENCE WEST 132 FEET, MORE OR LESS TO THE WEST LINE OF SAID LOT 10, THENCE NORTH 33 FEET, THENCE WEST 66.33 FEET, THENCE SOUTH 124.00 FEET, THENCE EAST 198.33 FEET TO THE POINT OF BEGINNING. KUSUDA, JIMMY H ETAL 208.40

693

SERIAL # LEGAL DESCRIPTION OWNER NAME ASSESS- PAGE

01 007 0015 THE NORTH 1/2 OF LOT 3, BLOCK 9, PLAT A, OGDEN CITY SURVEY, WEBER COUNTY, UTAH. ELI'S PLANING MILL 131.49 5

01 007 0016 PART OF LOT 4, BLOCK 9, PLAT A, OGDEN CITY SURVEY: BEGINNING AT THE SOUTHWEST CORNER OF SAID LOT 4, AND RUNNING THENCE EAST 115.6 FEET, THENCE NORTH 112 FEET THENCE WEST 115.6 FEET, THENCE SOUTH 112 FEET TO THE PLACE OF BEGINNING. HILL & HILL AUTO REPAIR 152.06

01 007 0022 PART OF LOT 5, BLOCK 9, PLAT A, OGDEN CITY SURVEY: BEGINNING AT THE NORTHWEST CORNER OF SAID LOT 5, AND RUNNING THENCE EAST 115.5 FEET, THENCE SOUTH 128 FEET, THENCE WEST 115.5 FEET, THENCE NORTH 128 FEET TO THE PLACE OF BEGINNING. SAID PROPERTY EXTENDS ONLY TO BINFORD AVENUE ON THE SOUTH. GOLDENWEST CREDIT UNION 119.69

01 007 0026 PART OF LOTS 5 TO 8, BLOCK 9, PLAT A, OGDEN CITY SURVEY, WEBER COUNTY, UTAH: BEGINNING AT THE NORTHEAST CORNER OF SAID LOT 6; RUNNING THENCE SOUTH 89D02' EAST 172.09 FEET ALONG THE SOUTH LINE OF 26TH STREET TO A POINT 161.00 FEET NORTH 89D02' WEST FROM THE NORTHEAST CORNER OF SAID LOT 7; THENCE SOUTH 0D58' WEST 249.36 FEET ALONG AN EXISTING FENCE; THENCE NORTH 89D02' WEST 291.70 FEET; THENCE NORTH 0D58' EAST 112.71 FEET; THENCE SOUTH 89D02' EAST 0.61 FEET; THENCE NORTH 1D05'18" EAST 136.65 FEET ALONG THE EAST WALL OF AN EXISTING BUILDING TO THE SOUTH LINE OF 26TH STREET; SAID POINT BEING 263.88 FEET SOUTH 89D02' EAST AND 49.50 FEET SOUTH 0D58' WEST FROM THE OGDEN CITY MONUMENT AT THE INTERSECTION OF 26TH STREET AND WALL AVENUE; THENCE SOUTH 89D02' EAST 118.71 FEET ALONG SAID SOUTH LINE TO THE POINT OF BEGINNING. OGDEN RAILWAY CREDIT UNION 2,408.85

01 007 0029 PART OF LOT 6, BLOCK 9, PLAT A, OGDEN CITY SURVEY: BEGINNING AT THE NORTHWEST CORNER OF SAID LOT 6, AND RUNNING THENCE EAST 62.02 FEET, THENCE SOUTH 24.5 FEET, THENCE EAST 24.13 FEET, THENCE SOUTH 66.5 FEET, THENCE WEST 86.15 FEET, THENCE NORTH 91.00 FEET TO THE PLACE OF BEGINNING. BURBIDGE, ROBERT G & BONNIE J 170.88

SUBJECT TO AN EASEMENT RIGHT-OF-WAY FOR INGRESS AND EGRESS OVER THE FOLLOWING DESCRIBED PARCEL: PART OF LOT 6, BLOCK 9, OGDEN CITY SURVEY: BEGINNING 52.02 FEET EAST OF THE NORTHWEST CORNER OF SAID LOT 6; RUNNING THENCE EAST 10 FEET; THENCE SOUTH 24.50 FEET; THENCE EAST 24.13 FEET; THENCE SOUTH 39.00 FEET; THENCE WEST 24.13 FEET; THENCE NORTH 19.00 FEET; THENCE NORTH 45D WEST 14.14 FEET; THENCE NORTH 34.50 FEET TO POINT OF BEGINNING. BURBIDGE TRUSTEES

01 007 0031 PART OF LOT 5 AND 6, BLOCK 9, PLAT A, OGDEN CITY SURVEY: BEGINNING AT A POINT ON THE NORTH LINE OF SAID LOT 6, 450.92 FEET WEST OF THE NORTHEAST CORNER OF LOT 7, IN SAID BLOCK 9, SAID POINT BEING THE NORTHWEST CORNER OF THE OGDEN RAILWAY CREDIT UNION PROPERTY, AND RUNNING THENCE SOUTH 140.37 FEET, THENCE NORTH 89D02' WEST 53.59 FEET, THENCE NORTH 0D58' EAST 3.72 FEET, THENCE WEST 161.01 FEET TO WEST LINE OF SAID LOT 6, THENCE NORTH 45.65 FEET; THENCE EAST 86.15 FEET, MORE OR LESS, THENCE NORTH 66.50 FEET; THENCE WEST 24.13 FEET; THENCE NORTH 24.50 FEET TO THE NORTH LINE OF SAID LOT 6, 62.02 FEET EAST OF THE NORTHWEST CORNER OF SAID LOT 6; THENCE EAST 152.58 FEET, MORE OR LESS, TO THE POINT OF BEGINNING. STERRETT, JANIS O & HUSB MORRIS 431.56

TOGETHER WITH AN EASEMENT RIGHT OF WAY FOR INGRESS AND EGRESS OVER THE FOLLOWING DESCRIBED PARCEL: A PART OF LOT 6, BLOCK 9, OGDEN CITY SURVEY: BEGINNING 52.02 FEET EAST OF THE NORTHWEST CORNER OF SAID LOT 6; RUNNING THENCE EAST 10 FEET; THENCE SOUTH 24.50 FEET; THENCE EAST 24.13 FEET; THENCE SOUTH 39.00 FEET; THENCE WEST 24.13 FEET; THENCE NORTH 19.00 FEET; THENCE NORTH 45D WEST 14.14 FEET; THENCE NORTH 34.50 FEET TO THE POINT OF BEGINNING. R STERRETT

694

SERIAL # LEGAL DESCRIPTION OWNER NAME ASSESSMENT PAGE #

01 007 0037 PART OF LOT 7, BLOCK 9, PLAT A, OGDEN CITY SURVEY, WEBER COUNTY, UTAH: BEGINNING AT THE NORTHEAST CORNER OF LOT 7, BLOCK 9, PLAT 1, OGDEN CITY SURVEY, WEBER COUNTY, UTAH; RUNNING THENCE WEST 106.77 FEET ALONG THE SOUTH LINE OF 26TH STREET; THENCE SOUTH 132.93 FEET ALONG AN EXISTING BUILDING LINE AND ITS PROJECTION TO THE SOUTH LINE OF SAID LOT 7; THENCE EAST 106.77 FEET, MORE OR LESS, ALONG THE SOUTH LINE OF SAID LOT 7 TO THE WEST LINE OF LINCOLN AVENUE; THENCE NORTH 132.93 FEET ALONG SAID WEST LINE TO THE POINT OF BEGINNING. FARRER, JODI MARIE & MELISSA J FRANK JOINT TRUSTEES 390.90

01 007 0036 PART OF LOT 7, BLOCK 9, PLAT A, OGDEN CITY SURVEY: BEGINNING AT A POINT 106.77 FEET WEST FROM THE SOUTHEAST CORNER OF SAID LOT; RUNNING THENCE WEST 25.23 FEET; THENCE NORTH 43.00 FEET; THENCE EAST 25.23 FEET; THENCE SOUTH 43 FEET TO THE PLACE OF BEGINNING. FARRER, JODI MARIE & MELISSA J FRANK JOINT TRUSTEES 6.30

07 0039 PART OF LOT 8, BLOCK 9, PLAT A, OGDEN CITY SURVEY: BEGINNING AT THE NORTHEAST CORNER OF SAID LOT 8, RUNNING THENCE WEST 82 FEET, THENCE SOUTH 53 FEET, THENCE EAST 82 FEET, THENCE NORTH 53 FEET TO THE PLACE OF BEGINNING. HOSKINS, BOYD I & WF AFTON L HOSKINS 4/5 ETAL 72.87

01 007 0040 PART OF LOT 8, BLOCK 9, PLAT A, OGDEN CITY SURVEY: BEGINNING 16 FEET NORTH OF THE SOUTHEAST CORNER OF LOT 8, BLOCK 9, PLAT A, OGDEN CITY SURVEY, AND RUNNING THENCE NORTH 63 FEET; THENCE WEST 82 FEET; THENCE SOUTH 63 FEET; THENCE EAST 82 FEET TO THE PLACE OF BEGINNING. TOGETHER WITH ALL RIGHT-OF-WAY OVER THE SOUTH 16 FEET OF SAID LOT 8. HOSKINS, BOYD I 2/5 ETAL 122.08

01 007 0044 PART OF LOT 8, BLOCK 9, PLAT A, OGDEN CITY SURVEY: BEGINNING AT A POINT 172 FEET EAST AND 12.5 FEET NORTH OF THE SOUTHWEST CORNER OF SAID LOT 8, THENCE NORTH 119.5 FEET TO THE NORTH LINE OF SAID LOT, THENCE EAST 40 FEET, THENCE SOUTH 119.5 FEET TO THE NORTH LINE OF BINFORD STREET AND TO A POINT EAST OF BEGINNING, THENCE WEST 40 FEET TO BEGINNING. FARRER, JODI MARIE & MELISSA J FRANK JOINT TRUSTEES 6.99

01 007 0050 PART OF LOTS 9 AND 10, BLOCK 9, PLAT A, OGDEN CITY SURVEY: COMMENCING AT A POINT 107.25 FEET WEST OF THE NORTHEAST CORNER OF LOT 9, AND RUNNING THENCE WEST 74.74 FEET, THENCE SOUTH 148.00 FEET, THENCE EAST 85 FEET, THENCE NORTH 106.86 FEET, THENCE WEST 10.25 FEET, THENCE NORTH 43 FEET, MORE OR LESS, TO THE POINT OF BEGINNING. TOGETHER WITH AND SUBJECT TO A RIGHT-OF-WAY COMMENCING AT THE NORTHEAST CORNER OF SAID LOT 9, THENCE SOUTH 5 FEET, THENCE WEST 132 FEET, THENCE SOUTH 11.5 FEET, THENCE WEST 165 FEET, THENCE NORTH 16.5 FEET, THENCE EAST 297 FEET TO BEGINNING. HOSKINS, BOYD I & WF AFTON L HOSKINS 213.24

01 007 0056 DESCRIBED IN DEED TO JOSEPH WILLIAM LOVEDAHL RECORDED IN BOOK 46 OF DEED, PAGE 18, WEBER COUNTY RECORDS. ALSO: A RIGHT-OF-WAY IN COMMON WITH OTHERS OVER THAT CERTAIN RIGHT-OF-WAY EXCEPT OGDEN CITY STREET (113-297). PART OF LOTS 9 AND 10, BLOCK 9, PLAT A, OGDEN CITY SURVEY: BEGINNING AT A POINT ON THE WEST LINE OF LINCOLN AVENUE 116 FEET NORTH OF THE SOUTHEAST CORNER OF SAID LOT 10, SAID POINT BEING 298.43 FEET NORTH OF THE CENTER LINE OF 27TH STREET; RUNNING THENCE NORTH 106.86 FEET; THENCE WEST 97.0 FEET; THENCE SOUTH 106.86 FEET; THENCE EAST 97 FEET TO THE POINT OF BEGINNING. CHRISTENSEN, JON SCOTT & STEVEN CRAIG CHRISTENSEN 154.53

615

SERIAL #	LEGAL DESCRIPTION	OWNER NAME	ASSESS- MENT	PAGE #
01 007 0059	PART OF LOTS 1 AND 10, BLOCK 9, PLAT A, OGDEN CITY SURVEY, BEGINNING AT SOUTHEAST CORNER OF SAID LOT 10, AND RUNNING THENCE SOUTH 24.9 FEET, THENCE WEST 132 FEET, THENCE NORTH 24.9 FEET, THENCE WEST 198 FEET, THENCE NORTH 66 FEET, THENCE EAST 40 FEET, THENCE NORTH 40 FEET, THENCE EAST 108 FEET, THENCE NORTH 10 FEET, THENCE EAST 182 FEET, THENCE SOUTH 116 FEET TO THE POINT OF BEGINNING.	LINFORD BROTHERS INVESTMENT COMPANY	534.71	7
01 007 0063	PART OF LOT 7, BLOCK 9, PLAT A, OGDEN CITY SURVEY, WEBER COUNTY, UTAH: BEGINNING AT A POINT 172 FEET EAST OF THE NORTHWEST CORNER OF SAID LOT 7; AND RUNNING THENCE SOUTH 132.93 FEET, MORE OR LESS, TO SOUTH LINE OF SAID LOT; THENCE EAST 26 FEET TO A POINT 132 FEET WEST OF EAST LINE OF SAID LOT 7; THENCE NORTH 43 FEET, THENCE EAST 25.23 FEET, THENCE NORTH 89.93 FEET TO NORTH LINE OF SAID LOT 7; THENCE WEST 51.23 FEET, MORE OR LESS, TO BEGINNING.	FARRER, JODI MARIE & MELISSA J FRANK JOINT TRUSTEES	33.26	
008 0001	PART OF LOT 1, BLOCK 10, PLAT A, OGDEN CITY SURVEY: COMMENCING AT THE SOUTHEAST CORNER OF SAID LOT 1, AND RUNNING THENCE NORTH 70 FEET, THENCE WEST 70 FEET, THENCE SOUTH 70 FEET, THENCE EAST 70 FEET TO POINT OF BEGINNING.	MAGGIO, PAUL & WF LENA MAGGIO	86.04	
01 008 0002	PART OF LOT 1, BLOCK 10, PLAT A, OGDEN CITY SURVEY: COMMENCING AT A POINT 70 FEET WEST OF THE SOUTHEAST CORNER OF SAID LOT 1, RUNNING THENCE NORTH 70 FEET, THENCE WEST 53 FEET, THENCE SOUTH 70 FEET, THENCE EAST 53 FEET TO THE PLACE OF BEGINNING.	MAGGIO, PAUL & WF LENA MAGGIO	19.95	
01 008 0006	BEGINNING AT THE NORTHEAST CORNER OF LOT 1, BLOCK 10, PLAT A, OGDEN CITY SURVEY; THENCE SOUTH 73 FEET, THENCE WEST 120 FEET, THENCE NORTH 73 FEET, THENCE EAST 120 FEET TO BEGINNING.	ELDGOTT-HALL COMPANY 41.60% ETAL	42.40	
01 008 0013	PART OF LOTS 1 AND 2, BLOCK 10, PLAT A, OGDEN CITY SURVEY: BEGINNING AT A POINT 123 FEET WEST OF THE SOUTHEAST CORNER OF SAID LOT 1, THENCE WEST 59 FEET; THENCE NORTH 140 FEET, THENCE EAST 57 FEET; THENCE SOUTH 70 FEET; THENCE EAST 2 FEET; THENCE SOUTH 70 FEET TO THE PLACE OF BEGINNING.	WOODY, JAMES C & WF LOIS M WOODY	95.19	
01 008 0039	PART OF LOTS 6 AND 7, BLOCK 10, PLAT "A" OGDEN CITY SURVEY: BEGINNING AT THE NORTHWEST CORNER OF SAID LOT 6, AND RUNNING THENCE SOUTH 132.00 FEET; THENCE EAST 132.00 FEET; THENCE SOUTH 10.00 FEET; THENCE EAST 41.25 FEET; THENCE NORTH 142.00 FEET; THENCE WEST 173.25 FEET TO THE POINT OF BEGINNING.	BUILDING ONE - BAMBERGER SQUARE JOINT VENTURE	1,768.36	
01 008 0054	PART OF LOT 9, BLOCK 10, PLAT A, OGDEN CITY SURVEY: BEGINNING AT A POINT 45.5 FEET WEST FROM THE NORTHEAST CORNER OF SAID LOT 9, AND RUNNING THENCE WEST 45 FEET, THENCE SOUTH 125 FEET, THENCE EAST 45 FEET, THENCE NORTH 125 FEET TO THE PLACE OF BEGINNING.	WEIR, BLAINE L & WF BETTY J WEIR	148.56	
01 009 0001	PART OF LOT 1, BLOCK 11, PLAT A, OGDEN CITY SURVEY, WEBER COUNTY, UTAH: BEGINNING AT THE SOUTHEAST CORNER OF SAID LOT 1; AND RUNNING THENCE WEST ALONG THE NORTH LINE OF 27TH STREET 110.0 FEET, THENCE NORTH 45.0 FEET, THENCE EAST 110.0 FEET TO THE WEST LINE OF WASHINGTON BLVD, THENCE SOUTH ALONG SAID WEST LINE 45.0 FEET TO THE POINT OF BEGINNING.	MACGRATE-WOODBURY CO.	277.36	

676

SERIAL # LEGAL DESCRIPTION

OWNER NAME

ASSESS- PAGE
MENT #

01 009 0002 PART OF LOT 1, BLOCK 11, PLAT A, OGDEN CITY SURVEY, WEBER COUNTY, UTAH: 386.53 8

BEGINNING AT A POINT 45 FEET NORTH ALONG THE WEST LINE OF WASHINGTON BLVD FROM THE SOUTHEAST CORNER OF SAID LOT 1; AND RUNNING THENCE WEST 102.0 FEET, THENCE NORTH 60 FEET, THENCE EAST 102.0 FEET TO THE WEST LINE OF WASHINGTON BLVD, THENCE SOUTH ALONG SAID WEST LINE 60 FEET TO THE POINT OF BEGINNING. TOGETHER WITH THE RIGHT TO USE A STRIP OF LAND 10 FEET WIDE AND 102 FEET LONG IMMEDIATELY NORTH OF THE AFOREDESCRIBED PROPERTY.
ALSO: TOGETHER WITH A RIGHT-OF-WAY OVER THE FOLLOWING DESCRIBED TRACT OF LAND: BEGINNING AT A POINT 140.5 FEET WEST OF THE SOUTHEAST CORNER OF BLOCK 11, PLAT A, OGDEN CITY SURVEY, AND RUNNING THENCE NORTH 165.0 FEET, THENCE EAST 38.5 THENCE SOUTH 120.0 FEET, THENCE WEST 8.0 FEET, THENCE SOUTH 45.0 FEET, THENCE WEST 30.5 FEET TO THE POINT OF BEGINNING.

01 009 0003 PART OF LOTS 1 AND 10, BLOCK 11, PLAT A, OGDEN CITY SURVEY, WEBER COUNTY, UTAH: 195.75

BEGINNING AT A POINT 115.0 FEET NORTH ALONG THE WEST LINE OF WASHINGTON BLVD FROM THE SOUTHEAST CORNER OF SAID LOT 1; AND RUNNING THENCE WEST 102 FEET, THENCE NORTH 50.0 FEET, THENCE EAST 102.0 FEET TO THE WEST LINE OF WASHINGTON BLVD., THENCE SOUTH ALONG SAID WEST LINE 50.0 FEET TO THE POINT OF BEGINNING. TOGETHER WITH THE RIGHT TO USE A STRIP OF LAND 10 FEET WIDE AND 102 FEET LONG IMMEDIATELY SOUTH OF THE AFOREDESCRIBED PROPERTY.

01 009 0004 PART OF LOTS 1 AND 10, BLOCK 11, PLAT A, OGDEN CITY SURVEY, WEBER COUNTY, UTAH: 72.47

BEGINNING 110 FEET WEST FROM THE SOUTHEAST CORNER OF SAID LOT 1; THENCE WEST 30.5 FEET, THENCE NORTH 165 FEET, THENCE EAST 38.5 FEET, THENCE SOUTH 50 FEET, THENCE EAST 102 FEET, THENCE SOUTH 10 FEET, THENCE WEST 102 FEET, THENCE SOUTH 60 FEET, THENCE WEST 8 FEET, THENCE SOUTH 45 FEET TO BEGINNING.
SUBJECT TO RIGHTS-OF-WAY OVER ENTIRE PARCEL.

01 009 0005 PART OF LOTS 1 AND 10, BLOCK 11, PLAT A, OGDEN CITY SURVEY, WEBER COUNTY, UTAH: 366.10

BEGINNING AT A POINT 160.5 FEET WEST ALONG THE NORTH LINE OF 27TH STREET FROM THE SOUTHEAST CORNER OF SAID LOT 1; AND RUNNING THENCE WEST ALONG SAID NORTH LINE 153.15 FEET, THENCE NORTH 165.0 FEET, THENCE EAST 173.15 FEET, THENCE SOUTH 65.0 FEET, THENCE WEST 20.0 FEET, THENCE SOUTH 100.0 FEET TO THE POINT OF BEGINNING.
TOGETHER WITH A RIGHT-OF-WAY OVER THE FOLLOWING DESCRIBED TRACT OF LAND: BEGINNING AT A POINT 140.5 FEET WEST OF THE SOUTHEAST CORNER OF BLOCK 11, PLAT A, OGDEN CITY SURVEY, AND RUNNING THENCE NORTH 165.0 FEET, THENCE EAST 38.5 FEET, THENCE SOUTH 120 FEET, THENCE WEST 8.0 FEET, THENCE SOUTH 45.0 FEET, THENCE WEST 30.5 FEET TO THE POINT OF BEGINNING.

01 009 0011 PART OF LOT 2, BLOCK 11, PLAT A, OGDEN CITY SURVEY: BEGINNING AT A POINT 130 FEET WEST OF THE SOUTHEAST CORNER OF SAID LOT 2, RUNNING THENCE NORTH 132 FEET MORE OR LESS, TO THE NORTH LINE OF SAID LOT 2, THENCE WEST 35.3 FEET, THENCE SOUTH 3 FEET, THENCE WEST 67.7 FEET, THENCE SOUTH 129 FEET, MORE OR LESS TO THE SOUTH LINE OF SAID LOT 2, THENCE EAST 103 FEET TO THE PLACE OF BEGINNING. 299.81

ELLIOTT-HALL COMPANY LIMITED PARTNERSHIP

SERIAL # LEGAL DESCRIPTION OWNER NAME ASSESS- PAGE #

01 009 0014 PART OF LOT 3, BLOCK 11, PLAT A, OGDEN CITY SURVEY: BEGINNING AT THE SOUTHWEST CORNER OF LOT 3, AND RUNNING THENCE EAST 161.65 FEET, TO A POINT 170 FEET WEST FROM THE SOUTHEAST CORNER OF SAID LOT 3; THENCE NORTH 130.86 FEET, MORE OR LESS, TO A POINT 3 FEET SOUTH FROM THE NORTH LINE OF SAID LOT 3; THENCE WEST 161.65 FEET TO THE WEST LINE OF LOT 3; THENCE SOUTH 130.86 FEET, MORE OR LESS, TO THE PLACE OF BEGINNING. HALL MCFALL & WECKEL 1,405.72 9

SUBJECT TO AN EASEMENT FOR RIGHT-OF-WAY OVER THE FOLLOWING DESCRIBED REAL PROPERTY: A PART OF LOT 3, BLOCK 11, PLAT A, OGDEN CITY SURVEY: BEING A 10.00 FOOT WIDE EASEMENT FOR INGRESS AND EGRESS PURPOSES, LYING 5.00 FEET ON EACH SIDE OF THE FOLLOWING DESCRIBED CENTERLINE: BEGINNING AT A POINT ON THE WESTERLY LINE OF LOT 3, SAID POINT BEING 3.00 SOUTHERLY OF THE NORTHWESTERLY CORNER OF SAID LOT; THENCE SOUTHERLY ALONG THE WESTERLY LINE OF LOT 3, 46.00 FEET TO THE TRUE POINT OF BEGINNING; THENCE EASTERLY 103 FEET TO A POINT; THENCE NORTHERLY 46.00 FEET TO A POINT, SAID POINT BEING 3.00 FEET SOUTHERLY OF THE NORTHERLY LINE OF LOT 3, AS RECORDED JUNE 29, 1979, IN BOOK 1310, PAGE 276. HALL MCFALL & WECKEL 112.34

01 009 0015 PART OF LOT 3, BLOCK 11, PLAT A, OGDEN CITY SURVEY: BEGINNING AT A POINT 30 FEET WEST OF THE SOUTHEAST CORNER OF SAID LOT 3, AND RUNNING THENCE WEST 135.3 FEET; THENCE NORTH 49 FEET, THENCE EAST 135.3 FEET, THENCE SOUTH 49 FEET TO THE PLACE OF BEGINNING. HALL MCFALL & WECKEL 57.68

01 009 0016 PART OF LOT 3, BLOCK 11, PLAT A, OGDEN CITY SURVEY: BEGINNING AT A POINT 30 FEET WEST AND 40.93 FEET SOUTH FROM THE NORTHEAST CORNER OF SAID LOT 3, AND RUNNING THENCE SOUTH 43 FEET, THENCE WEST 135.3 FEET, THENCE SOUTH 3 FEET, THENCE WEST 4.7 FEET, THENCE NORTH 46 FEET, THENCE EAST 140 FEET TO THE PLACE OF BEGINNING. TOGETHER WITH A RIGHT-OF-WAY OVER THE EAST 30 FEET OF LOTS 2 AND 3, BLOCK 11, PLAT A, OGDEN CITY SURVEY, WEBER COUNTY, UTAH. HALL MCFALL & WECKEL 54.99

01 009 0017 PART OF LOT 3, BLOCK 11, PLAT A, OGDEN CITY SURVEY: BEGINNING AT A POINT 30 FEET WEST OF THE NORTHEAST CORNER OF SAID LOT 3, AND RUNNING THENCE SOUTH 40.93 FEET, THENCE WEST 140 FEET; THENCE NORTH 37.93 FEET, THENCE WEST 10 FEET, THENCE NORTH 3.0 FEET, THENCE EAST 150 FEET TO THE PLACE OF BEGINNING. TOGETHER WITH A RIGHT-OF-WAY OVER THE EAST 30 FEET OF LOTS 2 AND 3, IN SAID BLOCK 11, PLAT A, OGDEN CITY SURVEY, WEBER COUNTY, UTAH. COMDRICK, TIMOTHY L 28.64

01 009 0029 PART OF LOTS 4 AND 5, BLOCK 11, PLAT A, OGDEN CITY SURVEY: BEGINNING AT THE SOUTHWEST CORNER OF SAID LOT 5 AND RUNNING THENCE NORTH 40 FEET TO A POINT 225 FEET SOUTH FROM THE NORTHWEST CORNER OF SAID BLOCK 11, THENCE EAST 162 FEET; THENCE SOUTH 40 FEET; THENCE EAST 3 FEET, THENCE SOUTH 35 FEET, THENCE WEST 115 FEET, THENCE NORTH 23 FEET, THENCE WEST 50 FEET, THENCE NORTH 12 FEET TO THE PLACE OF BEGINNING. MURPHY-NEILL ELECTRIC SERVICE INC 225.15

89

SERIAL #	LEGAL DESCRIPTION	OWNER NAME	ASSESS- MENT	PAGE #
----------	-------------------	------------	-----------------	-----------

01 009 0030	PART OF LOT 5, BLOCK 11, PLAT A, OGDEN CITY SURVEY: BEGINNING AT A POINT 165 FEET SOUTH OF THE NORTHWEST CORNER OF SAID BLOCK 11, AND RUNNING THENCE EAST 82.5 FEET, THENCE SOUTH 60 FEET, THENCE WEST 82.5 FEET, THENCE NORTH 60 FEET TO THE PLACE OF BEGINNING.	DACUS, THOMAS & WF FLORA DACUS	57.91	10
-------------	---	--------------------------------	-------	----

01 009 0031	PART OF LOTS 5 AND 6, BLOCK 11, PLAT A, OGDEN CITY SURVEY: BEGINNING AT A POINT 82.5 FEET EAST OF THE NORTHWEST CORNER OF SAID BLOCK 11, RUNNING THENCE SOUTH PARALLELING THE EAST LINE OF GRANT AVENUE 225 FEET TO THE NORTH LINE OF THE MURPHY NEILL ELECTRIC SERVICE INC. PROPERTY, THENCE EAST 79.5 FEET TO THE NORTHEAST CORNER OF THE MURPHY NEILL ELECTRIC SERVICE INC. PROPERTY, THENCE SOUTH 40 FEET TO THE SOUTH LINE OF SAID LOT 5, THENCE EAST 139.95 FEET TO THE WEST LINE OF KEISEL AVENUE AS CONVEYED TO OGDEN CITY IN 1960, THENCE NORTH ALONG THE WEST LINE OF KEISEL AVENUE 264 FEET TO THE SOUTH LINE OF 26TH STREET; THENCE WEST ALONG THE SOUTH LINE OF 26TH STREET 25.75 FEET TO THE NORTHEAST CORNER OF THE RALPH P RICHARDSON PROPERTY, THENCE SOUTH 116 FEET TO A POINT 148 FEET NORTH OF THE SOUTH LINE OF SAID LOT 5, THENCE WEST 6.25 FEET, THENCE SOUTH 48.5 FEET TO THE SOUTHEAST CORNER OF THE RALPH P RICHARDSON PROPERTY, THENCE WEST 26.75 FEET TO THE SOUTHWEST CORNER OF THE RALPH P RICHARDSON PROPERTY, THENCE NORTH 165 FEET TO THE SOUTH LINE OF 26TH STREET, THENCE WEST ALONG THE SOUTH LINE OF 26TH STREET 160.7 FEET TO THE POINT OF BEGINNING. SUBJECT TO THE 12 FOOT RIGHT-OF-WAY DESCRIBED AS PER AGREEMENT (651-330). CONTAINING 1.139 ACRE.	BANK OF UTAH	615.76	
-------------	--	--------------	--------	--

01 009 0037	PART OF LOTS 5 AND 6, BLOCK 11, PLAT A, OGDEN CITY SURVEY, DESCRIBED AS FOLLOWS: BEGINNING AT THE NORTHWEST CORNER OF SAID LOT 6 AND RUNNING THENCE EAST 5 RODS, THENCE SOUTH 10 RODS, THENCE WEST 5 RODS; THENCE NORTH 10 RODS TO THE PLACE OF BEGINNING.	EVANS, GARRN G & WF 1/2 ETAL	187.11	
-------------	--	------------------------------	--------	--

01 009 0044	PART OF LOTS 7 AND 8, BLOCK 11, PLAT A, OGDEN CITY SURVEY: BEGINNING AT THE NORTHEAST CORNER OF SAID BLOCK 11; RUNNING THENCE SOUTH 0D58' WEST ALONG THE WEST LINE OF WASHINGTON BOULEVARD 110.00 FEET; THENCE NORTH 89D02' WEST 132.00 FEET; THENCE SOUTH 0D58' WEST 87.36 FEET MORE OR LESS TO THE OUTSIDE EDGE OF AN EXTERIOR WALL OF AN EXISTING BUILDING, THENCE NORTH 89D06'00" WEST 48.40 FEET, MORE OR LESS, TO A BUILDING CORNER, THENCE NORTH 89D06'00" WEST 6.10 FEET TO SOUTH EDGE OF EXISTING CURB AND GUTTER, THENCE ALONG SAID SOUTH EDGE THE FOLLOWING 2 COURSES: LEFT ALONG THE ARC OF A 30.06 FOOT RADIUS CURVE A DISTANCE OF 3.07 FEET (CHORD BEARS SOUTH 57D31'27" WEST 3.07 FEET) RIGHT ALONG THE ARC OF A 30.06 FOOT RADIUS CURVE A DISTANCE OF 18.99 FEET (CHORD BEARS SOUTH 72D41'57" WEST 18.68 FEET), THENCE NORTH 89D16'52" WEST 101.9 FEET, THENCE NORTH 0D58' EAST 206.00 FEET TO THE SOUTH LINE OF 26TH STREET, THENCE SOUTH 89D02' EAST 313.65 FEET TO THE POINT OF BEGINNING. SUBJECT TO AND TOGETHER WITH A 12 FOOT RIGHT OF WAY DESCRIBED AS FOLLOWS: BEGINNING AT A POINT 132 FEET WEST FROM THE NORTHEAST CORNER OF SAID BLOCK 11 AND RUNNING THENCE SOUTH 0D58' WEST 198 FEET, THENCE NORTH 89D02' WEST 12 FEET, THENCE NORTH 0D58' EAST 198 FEET, THENCE SOUTH 89D02' EAST 12 FEET TO BEGINNING.	BANK OF UTAH	4,496.92	
-------------	---	--------------	----------	--

59

SERIAL # LEGAL DESCRIPTION OWNER NAME ASSESS- PAGE

01 009 0049 PART OF LOTS 7 & 8, BLOCK 11, PLAT A, OGDEN CITY SURVEY: BEGINNING AT A POINT BANK OF UTAH 310.77 11
110 FEET SOUTH OF THE NORTHEAST CORNER OF LOT 7, BLOCK 11, PLAT A, OGDEN CITY SURVEY AND RUNNING THENCE SOUTH 86.36 FEET, THENCE ALONG THE OUTSIDE EDGE OF AN EXTERIOR WALL OF AN EXISTING BUILDING NORTH 89D06'00" WEST 127.40 FEET, THENCE SOUTH 0D54'00" WEST 1.00 FEET, THENCE NORTH 89D06'00" WEST 4.60 FEET, THENCE NORTH 87.36 FEET, THENCE EAST 132 FEET TO THE PLACE OF BEGINNING.
TOGETHER WITH A RIGHT-OF-WAY OVER THE FOLLOWING DESCRIBED PROPERTY:
BEGINNING AT A POINT 132 FEET WEST OF THE NORTHEAST CORNER OF SAID LOT 7; AND RUNNING THENCE WEST 12 FEET; THENCE SOUTH 198 FEET; THENCE EAST 12 FEET; THENCE NORTH 198 FEET TO THE PLACE OF BEGINNING.

01 009 0052 PART OF LOT 8, BLOCK 11, PLAT A, OGDEN CITY SURVEY, WEBER COUNTY: BEGINNING AT A WASHINGTON BLVD. PROPERTIES 804.46
POINT LOCATED SOUTH 0D58'00" WEST, 196.36 FT. AND NORTH 89D06'00" WEST
77.35 FEET, SOUTH 89D02'00" EAST 93.84 FEET AND RUNNING THENCE NORTH 0D58' EAST 82.09 FEET, THENCE NORTH 89D06'00" WEST 72.00 FEET, THENCE NORTH 0D54'00" EAST 47.00 FEET TO THE POINT OF BEGINNING.

SUBJECT TO A PERPETUAL RIGHT OF WAY OVER THE WEST 7.0 FEET THEREOF.
SUBJECT AND TOGETHER WITH THE 12 FOOT RIGHT OF WAY DESCRIBED AS FOLLOWS:
BEGINNING AT A POINT 132 FEET WEST FROM THE NORTHEAST CORNER OF SAID BLOCK 11 AND RUNNING THENCE SOUTH 0D58' WEST 198 FEET, THENCE NORTH 89D02' WEST 12 FEET, THENCE NORTH 0D58' EAST 198 FEET, THENCE SOUTH 89D02' EAST 12 FEET TO BEGINNING.

01 009 0059 PART OF LOTS 9 & 10, BLOCK 11, PLAT A, OGDEN CITY SURVEY: BEGINNING AT A POINT PRUDENTIAL FEDERAL SAVINGS AND 2,042.80
LOCATED NORTH 0D58'00" EAST 0.34 FEET FROM THE SOUTHEAST CORNER OF LOT 9, BLOCK 11, PLAT A, OGDEN CITY SURVEY, POINT OF BEGINNING BEING ON THE SOUTH EDGE OF AN EXISTING BUILDING, THENCE ALONG THE EDGE OF SAID EXISTING BUILDING THE FOLLOWING TWO COURSES: NORTH 89D07'00" WEST 265.03 FEET, NORTH 0D53'00" EAST 0.19 FEET, TO SOUTH LINE OF SAID LOT 9, THENCE NORTH 89D00'06" WEST 48.62 FEET ALONG SAID SOUTH LINE TO THE EAST LINE OF KIESEL AVENUE, THENCE SOUTH 99 FEET, THENCE EAST 312 FEET, THENCE NORTH 99.34 FEET TO POINT OF BEGINNING.

009 0063 BEGINNING AT A POINT 140.5 FEET WEST OF THE SOUTHEAST CORNER OF BLOCK 11, PLAT A, OGDEN CITY SURVEY, WEBER COUNTY, UTAH; AND RUNNING THENCE WEST 20.0 FEET, THENCE NORTH 100.0 FEET, THENCE EAST 20.0 FEET, THENCE SOUTH 100.0 FEET TO THE POINT OF BEGINNING. MACGRATE-WOODBURY CO 19.36
ALSO: TOGETHER WITH A RIGHT-OF-WAY OVER THE FOLLOWING DESCRIBED TRACT OF LAND: BEGINNING AT A POINT 140.5 FEET WEST OF THE SOUTHEAST CORNER OF BLOCK 11, PLAT A, OGDEN CITY SURVEY; AND RUNNING THENCE NORTH 165.0 FEET, THENCE EAST 38.5 FEET, THENCE SOUTH 120.0 FEET, THENCE WEST 8.0 FEET, THENCE SOUTH 45.0 FEET, THENCE WEST 30.5 FEET TO THE POINT OF BEGINNING.

01 009 0066 PART OF LOT 8, BLOCK 11, PLAT A, OGDEN CITY SURVEY; WEBER COUNTY, UTAH. TOLLER ASSOCIATES 294.70
BEGINNING AT A POINT LOCATED SOUTH 0D58'00" WEST 196.36 FEET FROM THE NORTHEAST CORNER OF BLOCK 11, PLAT A, OGDEN CITY SURVEY, RUNNING THENCE NORTH 89D06'00" WEST 72.00 FEET ALONG THE OUTSIDE EDGE OF AN EXTERIOR WALL OF AN EXISTING BUILDING, THENCE SOUTH 0D54'00" WEST 47.00 FEET ALONG THE CENTER OF AN INTERIOR BUILDING WALL, THENCE ALONG THE OUTSIDE EDGE OF AN EXTERIOR WALL OF AN EXISTING BUILDING THE FOLLOWING TWO COURSES: SOUTH 89D06'00" EAST 72.00 FEET, NORTH 54'00" EAST 47.00 FEET TO THE POINT OF BEGINNING.

SERIAL #	LEGAL DESCRIPTION	OWNER NAME	ASSESS- MENT	PAGE #
----------	-------------------	------------	-----------------	-----------

01 010 0019	PART OF LOT 3, BLOCK 12, PLAT A, OGDEN CITY SURVEY: BEGINNING AT A POINT 95 FEET SOUTH AND 304 FEET EAST FROM THE NORTHWEST CORNER OF LOT 5, BLOCK 12, AND RUNNING THENCE EAST 40 FEET, THENCE NORTH 85 FEET, THENCE WEST 40 FEET, THENCE SOUTH 85 FEET TO THE PLACE OF BEGINNING.	EDEN HOLDING CORPORATION	21.94	12
-------------	--	--------------------------	-------	----

ALSO: A PERPETUAL RIGHT-OF-WAY OVER AND UPON THE FOLLOWING DESCRIBED TRACT OF LAND: BEGINNING AT A POINT 95 FEET SOUTH FROM THE NORTHWEST CORNER OF LOT 5, BLOCK 12, AND RUNNING THENCE EAST 396 FEET, MORE OR LESS TO THE EAST LINE OF LOT 3, BLOCK 12, AND RUNNING THENCE SOUTH 15 FEET, THENCE WEST 396 FEET, MORE OR LESS, TO THE EAST LINE OF WASHINGTON AVENUE, THENCE NORTH 15 FEET TO THE PLACE OF BEGINNING.

01 010 0020	PART OF LOT 3, BLOCK 12, PLAT A, OGDEN CITY SURVEY: BEGINNING AT A POINT 95 FEET SOUTH AND 264 FEET EAST FROM THE NORTHWEST CORNER OF LOT 5, BLOCK 12, AND RUNNING THENCE EAST 40 FEET, THENCE NORTH 85 FEET, THENCE WEST 40 FEET, THENCE SOUTH 85 FEET TO THE PLACE OF BEGINNING.	EDEN HOLDING CORPORATION	13.16	
-------------	--	--------------------------	-------	--

ALSO: A PERPETUAL RIGHT-OF-WAY OVER AND UPON THE FOLLOWING TRACT OF LAND: BEGINNING AT A POINT 95 FEET SOUTH OF THE NORTHWEST CORNER OF LOT 5, BLOCK 12, AND RUNNING THENCE EAST 396 FEET, MORE OR LESS TO THE EAST LINE OF LOT 3, BLOCK 12, THENCE SOUTH 15 FEET, THENCE WEST 396 FEET, MORE OR LESS TO THE EAST LINE OF WASHINGTON AVENUE, THENCE NORTH 15 FEET TO THE PLACE OF BEGINNING.

01 010 0023	PART OF LOT 4, BLOCK 12, PLAT A, OGDEN CITY SURVEY: BEGINNING AT A POINT 78 FEET WEST OF THE SOUTHEAST CORNER OF SAID LOT 4, AND RUNNING THENCE NORTH 110 FEET, MORE OR LESS TO THE NORTH LINE OF THE SOUTH 1/3 OF SAID LOT, THENCE WEST 54 FEET, THENCE SOUTH 110 FEET, MORE OR LESS TO A POINT DUE WEST OF THE PLACE OF BEGINNING, THENCE EAST 54 FEET TO THE PLACE OF BEGINNING.	PARTNERSHIP 8	44.39	
-------------	---	---------------	-------	--

TOGETHER WITH A RIGHT-OF-WAY (129-271).

01 010 0025	PART OF LOTS 3, 4 AND 5, BLOCK 12, PLAT A, OGDEN CITY SURVEY: BEGINNING AT A POINT 125 FEET SOUTH AND 186 FEET EAST FROM THE NORTHWEST CORNER OF LOT 5, AND RUNNING THENCE EAST 40 FEET, THENCE SOUTH 85 FEET, THENCE WEST 40 FEET, THENCE NORTH 85 FEET TO THE PLACE OF BEGINNING.	PARTNERSHIP EIGHT	21.94	
-------------	---	-------------------	-------	--

ALSO: A RIGHT-OF-WAY FOR PERSONS, ANIMALS, AND VEHICLES, TO BE USED IN COMMON WITH OTHERS OVER AND ACROSS: BEGINNING AT A POINT 95 FEET SOUTH OF THE NORTHWEST CORNER OF SAID LOT 5, AND RUNNING THENCE EAST 24 RODS, MORE OR LESS TO THE EAST LINE OF SAID LOT 3, THENCE SOUTH 30 FEET, THENCE WEST 24 RODS, MORE OR LESS, TO THE WEST LINE OF SAID LOT 5, TO THE PLACE OF BEGINNING.

01 010 0026	PART OF LOT 4, BLOCK 12, PLAT A, OGDEN CITY SURVEY: BEGINNING AT A POINT 125 FEET SOUTH AND 146 FEET EAST FROM THE NORTHWEST CORNER OF LOT 5, BLOCK 12, AND RUNNING THENCE EAST 40 FEET, THENCE SOUTH 85 FEET, THENCE WEST 40 FEET, THENCE NORTH 85 FEET TO THE PLACE OF BEGINNING.	PARTNERSHIP 8, A LIMITED PARTNERSHIP	25.44	
-------------	---	--------------------------------------	-------	--

TOGETHER WITH THE FOLLOWING DESCRIBED RIGHTS-OF-WAY FOR PERSONS, ANIMALS AND VEHICLES TO BE USED IN COMMON WITH OTHERS AND APPURTENANT ONLY TO THE ABOVE DESCRIBED PROPERTY, TO-WIT: PART OF LOTS 3, 4 AND 5, BLOCK 12, PLAT A, OGDEN CITY SURVEY: BEGINNING AT A POINT 95 FEET SOUTH OF THE NORTHWEST CORNER OF SAID LOT 5, AND RUNNING THENCE EAST 24 RODS, MORE OR LESS, TO THE EAST LINE OF SAID LOT 3, THENCE SOUTH 30 FEET, THENCE WEST 24 RODS, MORE OR LESS, TO THE WEST LINE OF SAID LOT 5, THENCE NORTH 30 FEET ALONG THE WEST LINE OF SAID LOT 5, TO THE PLACE OF BEGINNING.

01 010 0027 PART OF LOT 4, BLOCK 12, PLAT A, OGDEN CITY SURVEY: BEGINNING AT A POINT 95 FEET SOUTH AND 224 FEET EAST OF THE NORTHWEST CORNER OF LOT 5, IN SAID BLOCK 12, AND RUNNING THENCE EAST 40 FEET, THENCE NORTH 85 FEET, THENCE WEST 40 FEET, THENCE SOUTH 85 FEET TO THE PLACE OF BEGINNING. PARTNERSHIP B 25.38

ALSO: A PERPETUAL RIGHT-OF-WAY OVER AND UPON THE FOLLOWING DESCRIBED TRACT OF LAND: BEGINNING AT A POINT 95 FEET SOUTH FROM THE NORTHWEST CORNER OF LOT 5, IN SAID BLOCK 12, AND RUNNING THENCE EAST 396 FEET, MORE OR LESS TO THE EAST LINE OF LOT 3, IN SAID BLOCK 12, THENCE SOUTH 15 FEET, THENCE WEST 296 FEET, MORE OR LESS TO THE EAST LINE OF WASHINGTON AVENUE, THENCE NORTH 15 FEET TO THE PLACE OF BEGINNING.

01 010 0028 PART OF LOT 4, BLOCK 12, PLAT A, OGDEN CITY SURVEY: BEGINNING AT A POINT 95 FEET SOUTH 184 FEET EAST OF THE NORTHWEST CORNER OF LOT 5, IN SAID BLOCK 12, THENCE RUNNING NORTH 85 FEET, THENCE EAST 40 FEET, THENCE SOUTH 85 FEET, THENCE WEST 40 FEET TO THE PLACE OF BEGINNING. PARTNERSHIP B 25.38

ALSO: BEGINNING AT A POINT 95 FEET SOUTH OF THE NORTHWEST CORNER OF SAID LOT 5, IN SAID BLOCK 12, AND RUNNING THENCE SOUTH 15 FEET, THENCE EAST 398 FEET, MORE OR LESS TO THE EAST LINE OF LOT 3, IN SAID BLOCK 12, THENCE NORTH 15 FEET, THENCE WEST 396 FEET, MORE OR LESS, TO THE PLACE OF BEGINNING.

01 010 0030 PART OF LOT 5, BLOCK 12, PLAT A, OGDEN CITY SURVEY: BEGINNING AT THE SOUTHWEST CORNER OF SAID LOT 5, AND RUNNING THENCE EAST 132 FEET, THENCE NORTH 66 FEET, THENCE WEST 0.3 FEET; THENCE NORTH 58 FEET; THENCE WEST 132 FEET; THENCE SOUTH 124 FEET TO THE PLACE OF BEGINNING. VOGEL JR, GEORGE WILLIAM & WINONA BURROWS VOGEL TRUSTEES 406.84

01 010 0032 PART OF LOT 5, BLOCK 12, PLAT A, OGDEN CITY SURVEY, WEBER COUNTY UTAH, BOUNDED AS FOLLOWS: BEGINNING AT A POINT 143 FEET SOUTH OF THE NORTHWEST CORNER OF SAID LOT 5, AND RUNNING THENCE SOUTH 63 FEET, THENCE EAST 132 FEET TO THE EAST LINE OF SAID LOT, THENCE NORTH 10 FEET, THENCE WEST 35 FEET, THENCE NORTH 53 FEET, THENCE WEST 97 FEET TO THE PLACE OF BEGINNING. RCW ENTERPRISES INC 215.92

TOGETHER WITH A PERPETUAL RIGHT-OF-WAY FOR PERSONS, TEAMS, AND VEHICLES TO TRAVEL ALONG, OVER AND ACROSS THE FOLLOWING TRACT OR PARCEL OF LAND TO-WIT: BEGINNING AT A POINT 110 FEET SOUTH OF THE NORTHWEST CORNER OF SAID LOT 5, THENCE RUNNING EAST 132 FEET, THENCE SOUTH 15 FEET, THENCE WEST 132 FEET, THENCE NORTH 15 FEET TO THE PLACE OF BEGINNING.

TOGETHER WITH ALL BUILDINGS AND IMPROVEMENTS THEREON, INCLUDING A HOIST AND COMPRESSOR NOW LOCATED THEREON.

01 010 0033 PART OF LOT 5, BLOCK 12, PLAT A, OGDEN CITY SURVEY: BEGINNING AT A POINT 125 FEET SOUTH FROM THE NORTHWEST CORNER OF SAID LOT 5, AND RUNNING THENCE SOUTH ON THE WEST LINE OF SAID LOT, 18 FEET, THENCE EAST 97 FEET, MORE OR LESS, TO A POINT 35 FEET WEST OF THE EAST LINE OF SAID LOT 5; THENCE NORTH 18 FEET, THENCE WEST 97 FEET, MORE OR LESS, TO THE PLACE OF BEGINNING. LANCASTER, CARL M & DOROTHY B 68.70

TOGETHER WITH A RIGHT-OF-WAY FOR PERSONS, ANIMALS, VEHICLES TO BE USED IN COMMON WITH OTHERS AND APPURTENANT ONLY TO THE ABOVE DESCRIBED PROPERTY, OVER AND ACROSS: BEGINNING 95 FEET SOUTH OF THE NORTHWEST CORNER OF SAID LOT 5, AND RUNNING THENCE EAST 24 RODS, MORE OR LESS, TO THE EAST LINE OF LOT 3, SAID BLOCK 12, THENCE SOUTH 30 FEET, THENCE WEST 24 RODS, MORE OR LESS, TO THE WEST LINE OF SAID LOT 5, THENCE NORTH ON THE WEST LINE OF SAID LOT 5 TO THE PLACE OF BEGINNING. LANCASTER JT TRUSTEE

SERIAL #	LEGAL DESCRIPTION	OWNER NAME	ASSESS- MENT	PAGE #
01 010 0034	PART OF LOT 5, BLOCK 12, PLAT A, OGDEN CITY SURVEY: BEGINNING AT A POINT ON THE EAST LINE OF SAID LOT 5, 125 FEET SOUTH AND 132 FEET, MORE OR LESS, EAST FROM THE NORTHWEST CORNER OF SAID LOT 5, AND RUNNING THENCE SOUTH ALONG THE EAST LINE OF SAID LOT 5, 71 FEET, THENCE WEST 35 FEET, THENCE NORTH 71 FEET, THENCE EAST 35 FEET TO THE PLACE OF BEGINNING. ALSO: A RIGHT-OF-WAY OVER HERRICK AVENUE.	RCW ENTERPRISES INC 1/2 ETAL	36.70	14
01 010 0035	PART OF LOT 5, BLOCK 12, PLAT A, OGDEN CITY SURVEY: BEGINNING AT THE NORTHWEST CORNER OF SAID LOT 5, AND RUNNING THENCE SOUTH 95 FEET; THENCE EAST 132 FEET; THENCE NORTH 95 FEET; THENCE WEST 132 FEET TO THE PLACE OF BEGINNING. ALSO: BEGINNING AT A POINT 95 FEET SOUTH OF THE NORTHWEST CORNER OF SAID LOT 5, AND RUNNING THENCE SOUTH 30 FEET; THENCE EAST 396 FEET, MORE OR LESS TO THE EAST LINE OF LOT 3, IN SAID BLOCK 12; THENCE NORTH 30 FEET; THENCE WEST 396 FEET, MORE OR LESS, TO THE PLACE OF BEGINNING.	PARTNERSHIP 8, A LIMITED PARTNERSHIP	1,469.08	
01 010 0037	PART OF LOTS 6 AND 7, BLOCK 12, PLAT A, OGDEN CITY SURVEY: COMMENCING AT A POINT 4 RODS NORTH OF THE SOUTHWEST CORNER OF LOT 6, BLOCK 12, PLAT A, OGDEN CITY SURVEY, AND RUNNING THENCE SOUTH 66 FEET, THENCE EAST 264 FEET, THENCE NORTH 66 FEET, THENCE WEST 264 FEET TO THE PLACE OF BEGINNING. ALSO: PART OF LOT 7, BLOCK 12, PLAT A, OGDEN CITY SURVEY: BEGINNING AT A POINT 4 RODS NORTH AND 18 FEET 3 INCHES EAST OF THE SOUTHWEST CORNER OF SAID LOT 7, SAID POINT BEING ON THE EAST WALL OF J E BROWNING BUILDING NOW LOCATED THEREON, RUNNING THENCE EAST 113 FEET 9 INCHES, MORE OR LESS, TO THE EAST LINE OF SAID LOT, THENCE NORTH 4 FEET, THENCE WEST 113 FEET 9 INCHES, MORE OR LESS TO THE SAID WALL, THENCE SOUTH ALONG SAID WALL 4 FEET TO THE PLACE OF BEGINNING.	EDEN HOLDING CORPORATION	337.73	
01 010 0039	PART OF LOT 6, BLOCK 12, PLAT A, OGDEN CITY SURVEY: BEGINNING AT A POINT WHICH IS 19 FEET 8 INCHES SOUTH OF THE NORTHWEST CORNER OF THE SOUTH 1/2 OF SAID LOT 6, AND RUNNING THENCE NORTH 40.831 FEET TO A POINT WHICH IS 145 FEET SOUTH OF THE NORTHWEST CORNER OF SAID LOT 6, THENCE EAST 132 FEET, THENCE SOUTH 40.831 FEET TO A POINT WHICH IS 19 FEET 8 INCHES SOUTH OF THE NORTH LINE OF THE SOUTH 1/2 OF SAID LOT 6, THENCE WEST 132 FEET TO THE POINT OF BEGINNING.	P F INVESTMENTS 1/3 ETAL	234.07	
01 010 0040	PART OF LOT 6, BLOCK 12, PLAT A, OGDEN CITY SURVEY: BEGINNING AT A POINT 115 FEET SOUTH OF THE NORTHWEST CORNER OF SAID LOT 6, AND RUNNING THENCE SOUTH 30 FEET, THENCE EAST 120 FEET, THENCE NORTH 30 FEET, THENCE WEST 120 FEET TO THE PLACE OF BEGINNING. TOGETHER WITH AND AS APPURTENANT TO THE ABOVE DESCRIBED TRACT OF LAND, A RIGHT-OF-WAY OVER THE FOLLOWING DESCRIBED LAND: BEGINNING AT A POINT 120 FEET EAST OF THE NORTHWEST CORNER OF SAID LOT 6, BLOCK 12, PLAT A, OF OGDEN CITY SURVEY AND RUNNING THENCE SOUTH 145 FEET, THENCE EAST 12 FEET, THENCE NORTH 145 FEET, THENCE WEST 12 FEET TO THE PLACE OF BEGINNING.	POLLARD, GARY DEE	141.17	

SERIAL #	LEGAL DESCRIPTION	OWNER NAME	ASSESS- MENT	PAGE #
01 010 0041	PART OF LOT 6, BLOCK 12, PLAT A, OGDEN CITY SURVEY: BEGINNING AT THE NORTHWEST CORNER OF SAID LOT 6 AND RUNNING THENCE SOUTH 115 FEET, THENCE EAST 120 FEET, THENCE SOUTH 30 FEET, THENCE EAST 12 FEET, THENCE NORTH 145 FEET, THENCE WEST 132 FEET TO THE PLACE OF BEGINNING. SUBJECT TO A RIGHT-OF-WAY OVER THE FOLLOWING DESCRIBED PART OF SAID TRACT OF LAND; BEGINNING AT A POINT 120 FEET EAST OF THE NORTHWEST CORNER OF SAID LOT 6 AND RUNNING THENCE EAST 12 FEET, THENCE SOUTH 145 FEET, THENCE WEST 12 FEET, THENCE NORTH 145 FEET TO THE PLACE OF BEGINNING.	PF INVESTMENTS 1/3 ETAL	860.05	15
01 010 0042	PART OF LOT 7, BLOCK 12, PLAT "A", OGDEN CITY SURVEY: BEGINNING AT THE NORTHWEST CORNER OF SAID LOT 7, AND RUNNING THENCE EAST 3 RODS; THENCE SOUTH 10 RODS 4 FEET; THENCE WEST 3 RODS; THENCE NORTH 10 RODS 4 FEET, ALONG THE WEST LINE OF SAID LOT 7 TO THE PLACE OF BEGINNING. SUBJECT TO EXISTING RIGHT-OF-WAY OVER THE EAST 6 FEET OF SAID PROPERTY AND TOGETHER WITH A RIGHT-OF-WAY OVER A STRIP OF GROUND 4 FEET IN WIDTH ADJACENT TO AND EAST OF SAID PROPERTY.	PF INVESTMENTS 1/3 ETAL	141.44	
01 010 0045	PART OF LOT 8, BLOCK 12, PLAT A, OGDEN CITY SURVEY: BEGINNING AT A POINT 260 FEET SOUTH FROM THE NORTHWEST CORNER OF SAID LOT 8, RUNNING THENCE SOUTH 70 FEET, THENCE EAST 70 FEET, THENCE NORTH 70 FEET, THENCE WEST 70 FEET TO THE PLACE OF BEGINNING.	EDEN HOLDING CORPORATION	18.97	
01 010 0046	PART OF LOT 8, BLOCK 12, PLAT A, OGDEN CITY SURVEY: BEGINNING AT A POINT 187 FEET SOUTH FROM THE NORTHEAST CORNER OF SAID LOT 8, RUNNING THENCE SOUTH 143 FEET, THENCE WEST 62 FEET, THENCE NORTH 143 FEET, THENCE EAST 62 FEET TO THE PLACE OF BEGINNING. SUBJECT TO AND TOGETHER WITH THE FOLLOWING RIGHT OF WAY: PART OF LOTS 8 AND 9, BLOCK 12, PLAT "A" OF OGDEN CITY SURVEY, BEGINNING AT A POINT 6 FEET EAST OF THE NORTHWEST CORNER OF SAID LOT 9 AND RUNNING THENCE SOUTH 300 FEET, THENCE EAST 6 FEET, THENCE SOUTH 30 FEET, TO THE SOUTH LINE OF SAID LOT 9, THENCE WEST 18 FEET, THENCE NORTH 330 FEET TO THE NORTH LINE OF SAID LOT 8, THENCE EAST 12 FEET TO THE PLACE OF BEGINNING. (1561-1755)	EDEN HOLDING CORPORATION	34.33	
01 010 0051	PART OF THE NORTH 1/2 OF LOT 10, BLOCK 12, PLAT A, OGDEN CITY SURVEY: BEGINNING AT A POINT 90 FEET NORTH OF THE SOUTHEAST CORNER OF THE NORTH 1/2 OF LOT 10, AND RUNNING THENCE WEST 132 FEET, MORE OR LESS TO THE WEST LINE OF LOT 10, THENCE NORTH 75 FEET, MORE OR LESS TO THE NORTHWEST CORNER OF LOT 10, THENCE EAST 132 FEET, MORE OR LESS TO THE NORTHEAST CORNER OF LOT 10, THENCE SOUTH 75 FEET, MORE OR LESS TO THE PLACE OF BEGINNING.	WHITE, CHARLES H & WF TRINA L WHITE	178.27	
01 010 0060	PART OF LOTS 3, 4, AND 5, BLOCK 12, PLAT A, OF OGDEN CITY SURVEY: BEGINNING AT A POINT 125 FEET SOUTH AND 132 FEET EAST FROM THE NORTHWEST CORNER OF SAID LOT 5, AND RUNNING THENCE SOUTH 95 FEET, MORE OR LESS, TO A POINT 110 FEET NORTH FROM THE SOUTH LINE OF SAID BLOCK 12, AND RUNNING THENCE EAST 264 FEET, MORE OR LESS, TO THE EAST LINE OF SAID LOT 3; THENCE NORTH ON THE EAST LINE OF SAID LOT, 95 FEET; THENCE WEST 10 FEET, MORE OR LESS, TO A POINT 386 FEET EAST OF THE WEST LINE OF LOT 5; THENCE SOUTH 85 FEET; THENCE WEST 240 FEET; THENCE NORTH 85 FEET; THENCE WEST 14 FEET TO THE PLACE OF BEGINNING.	PARTNERSHIP EIGHT	16.61	

SERIAL #	LEGAL DESCRIPTION	OWNER NAME	ASSESS- MENT	PAGE #
01 010 0061	PART OF LOTS 3, 4, AND 5, BLOCK 12, PLAT A, OF OGDEN CITY SURVEY: BEGINNING AT A POINT 95 FEET SOUTH AND 132 FEET EAST FROM THE NORTHWEST CORNER OF LOT 5, BLOCK 12, PLAT A, OGDEN CITY SURVEY, AND RUNNING THENCE EAST 12 FEET; THENCE NORTH 85 FEET; THENCE EAST 240 FEET, MORE OR LESS, TO A POINT 12 FEET WEST OF THE EAST HALF OF LOT 3, BLOCK 12, THENCE SOUTH 95 FEET; THENCE EAST 12 FEET; THENCE NORTH 95 FEET, THENCE WEST 264 FEET, MORE OR LESS, TO A POINT NORTH OF THE PLACE OF BEGINNING; THENCE SOUTH 95 FEET TO THE PLACE OF BEGINNING.	PARTNERSHIP EIGHT	16.61	16
01 011 0022	PART OF LOT 6, BLOCK 13, PLAT A, OGDEN CITY SURVEY: BEGINNING AT A POINT 4 RODS SOUTH OF THE NORTHWEST CORNER OF SAID LOT 6, AND RUNNING THENCE SOUTH 3 RODS, THENCE EAST 8 RODS, THENCE NORTH 7 RODS, THENCE WEST 2 FEET, THENCE SOUTH 4 RODS, THENCE WEST 130 FEET TO THE PLACE OF BEGINNING.	CHRISTENSEN, DON L	129.74	
01 014 0021	PART OF LOTS 4 AND 5, BLOCK 16, PLAT A, OGDEN CITY SURVEY, WEBER COUNTY, UTAH: BEGINNING AT A POINT 523.5 FEET SOUTH FROM THE NORTHWEST CORNER OF SAID BLOCK 16, AND RUNNING THENCE SOUTH 136.5 FEET, MORE OR LESS, TO THE NORTH LINE OF 26TH STREET; THENCE EAST ALONG THE NORTH LINE OF 26TH STREET 149.44 FEET; THENCE NORTH 136.5 FEET, MORE OR LESS, TO A POINT EAST OF THE POINT OF BEGINNING; THENCE WEST 149.44 FEET TO THE POINT OF BEGINNING.	MOUNTAIN OIL COMPANY	318.50	
01 014 0022	PART OF LOT 4, BLOCK 16, PLAT A, OGDEN CITY SURVEY: BEGINNING AT A POINT 538.5 FEET SOUTH AND 149.44 FEET EAST FROM THE NORTHWEST CORNER OF SAID BLOCK 16, RUNNING THENCE SOUTH 121.5 FEET MORE OR LESS TO THE NORTH LINE OF 26TH STREET, THENCE EAST 100 FEET ALONG THE NORTH LINE OF 26TH STREET TO THE WEST LINE OF PORTER AVENUE, THENCE NORTH 121.5 FEET TO A POINT DUE EAST OF BEGINNING, THENCE WEST 100 FEET TO THE POINT OF BEGINNING.	GRAVES, RUFUS B & WF WILLA MAE GRAVES	279.32	
01 015 0004	PART OF LOT 1 AND 10, BLOCK 17, PLAT A, OGDEN CITY SURVEY, WEBER COUNTY, UTAH: BEGINNING 105.5 FEET WEST FROM THE SOUTHEAST CORNER OF SAID LOT 1, AND RUNNING THENCE WEST 78.5 FEET, THENCE NORTH 132 FEET TO THE NORTH LINE OF SAID LOT, THENCE WEST 6.0 FEET, THENCE NORTH 40 FEET, THENCE EAST 84.5 FEET, THENCE SOUTH 172 FEET TO BEGINNING.	HAMPTON INVESTMENT COMPANY	248.45	
01 015 0005	PART OF LOT 1, BLOCK 17, PLAT A, OGDEN CITY SURVEY, WEBER COUNTY, UTAH: BEGINNING 40 FEET EAST OF THE SOUTHWEST CORNER OF LOT 1, THENCE EAST 106 FEET, THENCE NORTH 115.5 FEET, THENCE WEST 106 FEET, THENCE SOUTH 115.5 FEET TO BEGINNING. TOGETHER WITH THE 16.5 FOOT RIGHT-OF-WAY DESCRIBED AS FOLLOWS: BEGINNING AT A POINT 40 FEET EAST AND 115.5 FEET NORTH FROM THE SOUTHWEST CORNER OF SAID LOT 1, AND RUNNING THENCE EAST 106 FEET, THENCE NORTH 16.5 FEET, THENCE WEST 106 FEET, THENCE SOUTH 16.5 FEET TO THE POINT OF BEGINNING.	HASRAVIAN, TONY & WF PAULA X HASRAVIAN	179.34	

SERIAL # LEGAL DESCRIPTION OWNER NAME ASSESS- PAGE

01 015 0007 PART OF LOT 3, BLOCK 17, PLAT A, OGDEN CITY SURVEY, WEBER COUNTY, UTAH: EXAMINER REALTY COMPANY 403.74 17

BEGINNING AT A POINT 69.28 FEET SOUTH 0D58'. WEST OF THE NORTHWEST CORNER OF LOT 3, THENCE SOUTH 0D58' WEST 24.61 FEET, THENCE SOUTH 88D40'22" EAST 122.39 FEET, THENCE SOUTH 0D58' WEST 38.02 FEET, THENCE SOUTH 89D02' EAST 20 FEET TO A POINT WHICH IS 188.3 FEET NORTH 89D02' WEST OF THE SOUTHEAST CORNER OF LOT 3, THENCE NORTH 0D58' EAST 56.98 FEET, THENCE SOUTH 89D02' EAST 3.60 FEET, THENCE NORTH 0D58' EAST 14.58 FEET, THENCE NORTH 89D02' WEST 37.54 FEET, THENCE SOUTH 51D32' WEST 12.84 FEET, THENCE NORTH 89D02' WEST 98.53 FEET TO THE POINT OF BEGINNING. INCLUDING A RIGHT-OF-WAY ACROSS THE FOLLOWING TRACT OF LAND: BEGINNING AT A POINT 61.12 FEET SOUTH 0D58' WEST AND 108.45 FEET SOUTH 89D02' EAST OF THE NORTHWEST CORNER OF LOT 3, BLOCK 17, PLAT A, OGDEN CITY SURVEY, WEBER COUNTY, UTAH; THENCE SOUTH 89D02' EAST 37.54 FEET, THENCE NORTH 0D58' EAST 22.62 FEET, THENCE SOUTH 89D02' EAST 144.7 FEET, THENCE NORTH 0D58' EAST 12.0 FEET, THENCE NORTH 89D02' WEST 163.0 FEET, THENCE SOUTH 0D58' WEST 12.0 FEET, THENCE SOUTH 41D20' WEST 29.7 FEET TO THE POINT OF BEGINNING. TOGETHER WITH AND SUBJECT TO PARTY WALL AGREEMENT, BOOK 243 PAGE 188, BOOK 286 PAGE 7, & BOOK 1235 PAGE 500.

01 015 0008 PART OF LOT 3, BLOCK 17, PLAT A, OGDEN CITY SURVEY: BEGINNING ON THE SOUTH FACE OF BUILDING WALL SOUTH 0D58' WEST 93.89 FEET FROM THE NORTHWEST CORNER OF SAID LOT 3; RUNNING THENCE SOUTH 0D58' WEST 38.79 FEET TO THE SOUTHWEST CORNER OF SAID LOT 3; THENCE SOUTH 89D2' EAST 122.39 FEET; THENCE NORTH 0D58' EAST 38.02 FEET TO THE SOUTH FACE OF BUILDING WALL; THENCE NORTH 88D40'22" WEST 122.39 FEET ALONG SAID WALL TO THE POINT OF BEGINNING. ALLEN, BERNARD L ETAL 755.56

01 015 0009 PART OF LOT 3, BLOCK 17, PLAT A, OGDEN CITY SURVEY, WEBER COUNTY, UTAH: EXAMINER REALTY COMPANY 4.97
BEGINNING AT A POINT 61.12 FEET SOUTH 0D58' WEST AND 122.39 FEET SOUTH 89D02' EAST OF THE NORTHWEST CORNER OF LOT 3, THENCE SOUTH 89D02' EAST 23.60 FEET; THENCE NORTH 0D58' EAST 22.62 FEET; THENCE NORTH 89D02' WEST 23.60 FEET; THENCE SOUTH 0D58' WEST 22.62 FEET TO THE POINT OF BEGINNING.

01 015 0010 PART OF LOT 3, BLOCK 17, PLAT "A", OGDEN CITY SURVEY: BEGINNING AT A POINT NORTH 58' EAST 78.48 FEET FROM THE SOUTHWEST CORNER OF LOT 3, THENCE SOUTH 89D02' EAST 99.85 FEET, THENCE NORTH 0D58' EAST 4.08 FEET, THENCE SOUTH 89D02' EAST 22.54 FEET, THENCE NORTH 11.62 FEET, THENCE WEST 122.39 FEET TO THE WEST LINE OF LOT 3, THENCE SOUTH 15.70 FEET TO BEGINNING. ALSO A RIGHT OF WAY OVER THE FOLLOWING, BEGINNING AT A POINT 39.8 FEET WEST OF THE SOUTHEAST CORNER OF LOT 3, THENCE NORTH 94.18 FEET, THENCE WEST 144.7 FEET, THENCE SOUTH 12 FEET, THENCE EAST 144.7 FEET, THENCE NORTH 12 FEET TO BEGINNING. CARDON, GEORGE DEAN & FAYE H 138.08
CARDON TRUSTEES

706

SERIAL #	LEGAL DESCRIPTION	OWNER NAME	ASSESS- MENT	PAGE #
01 015 0024	PART OF LOTS 7, AND 8, BLOCK 17, PLAT A, OF OGDEN CITY SURVEY: BEGINNING AT A POINT WHICH IS WEST 221.29 FEET FROM THE NORTHEAST CORNER OF LOT 7 OF SAID BLOCK 17; RUNNING THENCE SOUTH 0D51'30" WEST 265.36 FEET; THENCE EAST 56.86 FEET; THENCE NORTH 0D54'40" EAST 164.01 FEET; THENCE NORTH 89D02' WEST 6.36 FEET; THENCE NORTH 0D58' EAST 15.15 FEET; THENCE NORTH 89D02' WEST 3.10 FEET; THENCE NORTH 0D38' EAST 86.20 FEET; THENCE NORTH 89D02' WEST 47.04 FEET TO THE POINT OF BEGINNING.	SHARIFAN, ABDI	241.87	19
015 0025	PART OF LOTS 7 AND 8, BLOCK 17, PLAT A, OGDEN CITY SURVEY, WEBER COUNTY, UTAH: BEGINNING AT A POINT WHICH IS NORTH 89D02' WEST 100.00 FEET FROM THE NORTHEAST CORNER OF SAID LOT 7; RUNNING THENCE SOUTH 0D58' WEST 100.00 FEET; THENCE NORTH 89D02' WEST 25.00 FEET; THENCE SOUTH 0D58' WEST 165.36 FEET TO THE SOUTH LINE OF SAID LOT 8; THENCE NORTH 89D02' WEST 39.13 FEET TO A POINT 1.0 FEET EAST OF A BUILDING; THENCE NORTH 0D54'40" EAST 164.01 FEET PARALLEL TO AND 1.0 FEET EAST OF SAID BUILDING; THENCE NORTH 89D02' WEST 6.36 FEET; THENCE NORTH 0D58' EAST 15.15 FEET; THENCE NORTH 89D02' WEST 3.10 FEET TO THE WEST EDGE OF A RETAINING WALL; THENCE NORTH 0D38' EAST 86.20 FEET ALONG SAID WEST EDGE TO THE NORTH LINE OF SAID LOT 7; THENCE SOUTH 89D02' EAST 74.25 FEET ALONG SAID NORTH LINE TO THE POINT OF BEGINNING.	SHARIFAN, ABDOLRAHIM	107.69	
01 015 0026	PART OF LOT 7, BLOCK 17, PLAT A, OGDEN CITY SURVEY, WEBER COUNTY, UTAH: BEGINNING AT THE NORTHEAST CORNER OF SAID BLOCK, AND RUNNING THENCE WEST 100 FEET, THENCE SOUTH 100 FEET, THENCE EAST 100 FEET, THENCE NORTH 100 FEET TO THE PLACE OF BEGINNING.	WADMAN INVESTMENTS	116.83	
01 015 0028	PART OF LOT 8, BLOCK 17, PLAT A, OGDEN CITY SURVEY, WEBER COUNTY, UTAH: BEGINNING AT A POINT 62 FEET NORTH OF THE SOUTHEAST CORNER OF LOT 8, RUNNING THENCE NORTH 38 FEET, THENCE WEST 125 FEET, THENCE SOUTH 38 FEET, THENCE EAST 125 FEET TO THE PLACE OF BEGINNING.	KOWALUK, BRUCE B	120.33	
01 015 0039	PART OF LOT 10, BLOCK 17, PLAT A, OGDEN CITY SURVEY: BEGINNING AT A POINT 190 FEET WEST OF THE SOUTHEAST CORNER OF SAID LOT 10, THENCE NORTH 66 FEET, THENCE WEST 100 FEET, THENCE SOUTH 66 FEET, MORE OR LESS TO A POINT ON THE EAST LINE OF OGDEN AVENUE, AND SOUTH LINE OF LOT THENCE EAST 100 FEET MORE OR LESS TO THE POINT OF BEGINNING.	HASRATTAN, TONY & WE PAULIA Y HASRATTAN	817.24	
01 015 0045	ALL OF LOT 6 AND 7, AND THE WEST 14 FEET OF LOT 5, H.D. WISE SUBDIVISION, OGDEN CITY, WEBER COUNTY, UTAH.	CONTINENTAL BANK AND TRUST COMPANY (THE)	94.33	
-01.015 0046	ALL OF LOTS 8, 9, 10, 11 AND 12, H.D. WISE SUBDIVISION, AND A VACATED ALLEY, OGDEN CITY, WEBER COUNTY, UTAH; DESCRIBED AS FOLLOWS: BEGINNING AT THE NORTHEAST CORNER OF SAID LOT 12, RUNNING THENCE SOUTH 90.7 FEET; THENCE WEST 111 FEET; THENCE NORTH 90.7 FEET; THENCE EAST 111 FEET TO THE POINT OF BEGINNING.	CONTINENTAL BANK AND TRUST COMPANY (THE)	1,550.96	

01 015 0011 PART OF LOT 3, BLOCK 17, PLAT A, OGDEN CITY SURVEY; BEGINNING AT A POINT 22.35 FEET SOUTH OF THE NORTHWEST CORNER OF SAID LOT 3, THE SAME BEING AT A POINT 292.51 FEET NORTH AND 76 FEET EAST OF OGDEN CITY MONUMENT 3, BEING AT THE INTERSECTION OF 26TH ST AND WASHINGTON AVENUE, AND RUNNING THENCE SOUTH 16.15 FEET, THENCE EAST 166 FEET, THENCE NORTH 16.15 FEET, THENCE WEST 166 FEET TO THE PLACE OF BEGINNING.
 GRANTING AND RESERVING A RIGHT-OF-WAY AS THE SAME NOW EXISTS OVER THAT STRIP OF GROUND COMMENCING AT A POINT 38.5 FEET SOUTH AND 166 FEET EAST OF THE NORTHWEST CORNER OF SAID LOT 3, THENCE EAST TO OGDEN AVENUE, THENCE NORTH 12 FEET, THENCE WEST TO A POINT 12 FEET DUE NORTH OF THE PLACE OF BEGINNING, THENCE SOUTH 12 FEET TO THE PLACE OF BEGINNING.
 ALSO: SUBJECT TO RIGHTS-OF-WAY OF RECORD AND PARTY WALL AGREEMENTS OF RECORD.

01 015 0012 PART OF LOTS 3 AND 4, BLOCK 17, PLAT A, OGDEN CITY SURVEY, WEBER COUNTY, UTAH: BEGINNING AT A POINT 22.35 FEET SOUTH OF THE NORTHWEST CORNER OF SAID LOT 3, AND RUNNING THENCE EAST 166 FEET, THENCE NORTH 60.40 FEET, MORE OR LESS, TO A POINT 28 FEET AND 7 INCHES SOUTH OF THE NORTH LINE OF THE SOUTH 1/2 OF SAID LOT 4, THENCE WEST 166 FEET, THENCE SOUTH 60.40 FEET, MORE OR LESS, TO PLACE OF BEGINNING.

TOGETHER WITH A RIGHT-OF-WAY OVER THE FOLLOWING DESCRIBED TRACT OF LAND:
 PART OF LOTS 3 AND 4, BLOCK 17, PLAT A, OGDEN CITY SURVEY; BEGINNING AT A POINT 38.5 FEET SOUTH AND 166 FEET EAST FROM THE NORTHWEST CORNER OF SAID LOT 3; RUNNING THENCE EAST 121.9 FEET TO THE WEST LINE OF OGDEN AVENUE; THENCE NORTH 12 FEET, THENCE WEST 109.9 FEET, THENCE NORTH 64 FEET, THENCE WEST 12 FEET, THENCE SOUTH 76 FEET, MORE OR LESS, TO THE PLACE OF BEGINNING.

01 015 0019 PART OF LOTS 5 AND 6, BLOCK 17, PLAT A, OGDEN CITY SURVEY; BEGINNING AT A POINT 68.0 FEET, SOUTH 0D58' WEST AND 159.5 FEET SOUTH 89D02', EAST FROM THE NORTHWEST CORNER OF SAID LOT 5 AND RUNNING THENCE NORTH 0D58' EAST 100.0 FEET; THENCE SOUTH 89D02' EAST 112.80 FEET TO THE WEST LINE OF OGDEN AVENUE; THENCE ALONG SAID WEST LINE THE FOLLOWING TWO COURSES: SOUTH 14D50' EAST 67.55 FEET AND SOUTH 0D58' WEST 64.0 FEET TO A POINT NORTH 0D58' EAST 35.0 FEET FROM THE SOUTHEAST CORNER OF SAID LOT 5; THENCE NORTH 89D02' WEST 131.19 FEET; THENCE NORTH 0D58' EAST 29.0 FEET TO THE POINT OF BEGINNING.
 (PARKING EASEMENT).

01 015 0023 PART OF LOT 6, BLOCK 17, PLAT A, OGDEN CITY SURVEY, WEBER COUNTY, UTAH: BEGINNING AT A POINT 164 FEET EAST FROM THE NORTHWEST CORNER OF SAID LOT 6, AND RUNNING THENCE SOUTH 100 FEET, THENCE EAST 108.3 FEET TO THE WEST LINE OF OGDEN AVENUE, THENCE NORTH 14D50' WEST 103.92 FEET ALONG WEST LINE OF OGDEN AVENUE TO THE NORTH LINE OF SAID LOT 6, THENCE WEST 80 FEET, MORE OR LESS, TO THE PLACE OF BEGINNING.

OGDEN COURTHOUSE BUILDING PARTNERSHIP

RSH LTD

RSH LTD

SERIAL #

LEGAL DESCRIPTION

OWNER NAME

ASSESS-
MENT

PAGE

01 015 0047 ALL OF LOTS 13 AND 14, H.D. WISE SUBDIVISION, OGDEN CITY, WEBER COUNTY, UTAH.

TRIBE, ALBERTA S

195.89

01 015-0048 PART OF LOT 3, BLOCK 17, PLAT A, OF OGDEN CITY SURVEY: BEGINNING AT A POINT 54.20 FEET SOUTH 0D58' WEST FROM THE NORTHWEST CORNER OF SAID LOT 3; RUNNING THENCE SOUTH 89D02' EAST 99.85 FEET; THENCE NORTH 0D58' EAST 4.08 FEET; THENCE SOUTH 89D02' EAST 22.54 FEET; THENCE SOUTH 0D58' WEST 11 FEET; THENCE NORTH 89D02' WEST 13.94 FEET; THENCE SOUTH 51D32' WEST 12.84 FEET; THENCE NORTH 89D02' WEST 98.53 FEET; THENCE NORTH 0D58' EAST 15.08 FEET TO THE PLACE OF BEGINNING.

CARDON, GEORGE DEAN & FAYE H
CARDON TRUSTEES

124.23

TOGETHER WITH A 1/2 INTEREST IN THE BRICK WALL THAT FORMS THE SOUTH BOUNDARY OF THE ABOVE-DESCRIBED PROPERTY AND MORE PARTICULARLY DESCRIBED IN THAT CERTAIN DEED DATED JUNE 13, 1940 AND RECORDED IN BOOK 256, PAGE 174 OF DEEDS IN THE OFFICE OF THE WEBER COUNTY RECORDER.

ALSO A 1/2 INTEREST IN THE WALL THAT FORMS THE NORTH BOUNDARY OF SAID PROPERTY.

TOGETHER WITH AND SUBJECT TO A RIGHT OF WAY DESCRIBED AS FOLLOWS:
BEGINNING AT A POINT 61.12 FEET SOUTH 0D58' WEST AND 108.45 FEET SOUTH 89D02' EAST OF THE NORTHWEST CORNER OF SAID LOT 3, AND RUNNING THENCE SOUTH 89D02' EAST 37.54 FEET; THENCE NORTH 0D58' EAST 22.62 FEET; THENCE SOUTH 89D02' EAST 144.1 FEET; THENCE NORTH 0D58' EAST 12.0 FEET; THENCE NORTH 89D02' WEST 163.0 FEET; THENCE WEST 12 FEET; THENCE SOUTH 41D20' WEST 29.7 FEET TO THE PLACE OF BEGINNING, EXCEPT FEE PORTION THEREOF HERETOFORE CONVEYED.

ALSO TOGETHER WITH A 6 FOOT SERVICE ENTRANCE ACROSS THE LAND DESCRIBED AS FOLLOWS: PART OF LOT 3, BLOCK 17, PLAT A, OGDEN CITY SURVEY: BEGINNING AT A POINT 61.12 FEET SOUTH 0D58' WEST AND 122.30 FEET SOUTH 89D02' EAST OF THE NORTHWEST CORNER OF SAID LOT 3, AND RUNNING THENCE SOUTH 89D02' EAST 23.60 FEET; THENCE NORTH 0D58' EAST 22.62 FEET; THENCE NORTH 89D02' WEST 23.60 FEET; THENCE SOUTH 0D58' WEST 22.62 FEET TO THE PLACE OF BEGINNING.

01 015 0049 PART OF LOT 1, BLOCK 17, PLAT A, OGDEN CITY SURVEY, WEBER COUNTY, UTAH:
BEGINNING 40 FEET EAST OF THE NORTHWEST CORNER OF SAID LOT 1, AND RUNNING THENCE SOUTH 16.5 FEET, THENCE EAST 106 FEET, THENCE NORTH 16.5 FEET, THENCE WEST 106 FEET TO THE POINT OF BEGINNING.
SUBJECT TO THE 16.5 FOOT RIGHT-OF-WAY.

HASRATTAN, TONY & WF PAULA Y
HASRATTAN

5.24

SERIAL # LEGAL DESCRIPTION OWNER NAME ASSESS- MENT # PAGE

01 015 0051 PART OF LOT 7, BLOCK 17, PLAT A, OGDEN CITY SURVEY, WEBER COUNTY, UTAH: SHARIFAN, ABDOLRAHIM 217.48 21
BEGINNING AT A POINT WHICH IS NORTH 89D02'00" WEST 239.81 FEET FROM THE NORTHEAST CORNER OF SAID LOT 7; RUNNING THENCE 7 COURSES ALONG THE CENTER LINE OF EXISTING WALLS AS FOLLOWS: SOUTH 0D58' WEST 62.90 FEET, NORTH 89D02' WEST 32.70 FEET, NORTH 0D58' EAST 11.63 FEET, NORTH 89D02' WEST 7.75 FEET, SOUTH 0D58' WEST 11.63 FEET, NORTH 89D02' WEST 9.55 FEET, AND NORTH 0D58' EAST 62.90 FEET TO THE NORTH LINE OF SAID LOT 7; THENCE SOUTH 89D02' EAST 50.00 FEET ALONG SAID NORTH LINE TO THE POINT OF BEGINNING.

TOGETHER WITH AND SUBJECT TO RIGHTS-OR-WAY OF RECORD OR ENFORCEABLE AT LAW OR IN EQUITY; SUBJECT TO TAXES FOR 1978 AND THEREAFTER AND TO A PARTY WALL AGREEMENT OF EVEN DATE HEREWITH; AND TOGETHER WITH A RIGHT-OR-WAY FOR FOOT TRAVEL ONLY AND NO OTHER PURPOSE OVER THE FOLLOWING DESCRIBED TRACT: 8.75 FEET ON EITHER SIDE OF THE FOLLOWING DESCRIBED CENTER LINE: BEGINNING AT A POINT WHICH IS NORTH 89D02' WEST 230.64 FEET FROM THE NORTHEAST CORNER OF LOT 7, BLOCK 17, PLAT A, OGDEN CITY SURVEY, WEBER COUNTY, UTAH; RUNNING THENCE SOUTH 0D58' WEST 62.90 FEET.

01 015 0052 PART OF LOTS 7 AND 8, BLOCK 17, PLAT A, OGDEN CITY SURVEY: BEGINNING AT A POINT SHARIFAN, ABDOLRAHIM 785.37
ON AN EXISTING WALL WHICH IS NORTH 89D02'00" WEST, 221.29 FEET FROM THE NORTHEAST CORNER OF SAID LOT 7 AND RUNNING THENCE SOUTH 0D51'30" WEST, 265.36 FEET ALONG SAID EXISTING WALL; TO THE SOUTH LINE OF SAID LOT 8; THENCE NORTH 89D02'00" WEST 69.50 FEET TO THE EAST LINE OF OGDEN AVENUE; THENCE TWO COURSES ALONG SAID EAST LINE AS FOLLOWS: NORTH 0D58'00" EAST 111.50 FEET AND NORTH 14D50'00" WEST 159.90 FEET TO THE SOUTH LINE OF 25TH STREET; THENCE SOUTH 89D02'00" EAST, 44.02 FEET; THENCE SOUTH 0D58'00" WEST 62.90 FEET; THENCE SOUTH 89D02'00" EAST 50.00 FEET; THENCE NORTH 0D58'00" EAST 62.90 FEET; THENCE SOUTH 89D02'00" EAST 18.52 FEET TO THE POINT OF BEGINNING.

SUBJECT TO AN EASEMENT FOR THE PURPOSES OF A PARTY WALL ACROSS THE EAST 0.5 FEET OF THE ABOVE DESCRIBED PROPERTY. ALSO A PART OF LOT 7, BLOCK 17, PLAT A, OGDEN CITY SURVEY UP TO ELEVATION 4353.30 FEET (OGDEN CITY DATUM): BEGINNING AT A POINT IN AN EXISTING WALL WHICH IS NORTH 89D02'00" WEST 239.81 FEET, SOUTH 0D58'00" WEST 62.90 FEET, AND NORTH 89D02'00" WEST 32.70 FEET FROM THE NORTHEAST CORNER OF SAID LOT 7; RUNNING THENCE FOUR COURSES ALONG THE CENTERLINE OF EXISTING WALLS AS FOLLOWS: NORTH 89D02'00" WEST 7.75 FEET, NORTH 0D58'00" EAST 11.63 FEET, SOUTH 89D02'00" WEST 7.75 FEET, AND SOUTH 0D58'00" WEST 11.63 FEET TO THE POINT OF BEGINNING.

SUBJECT TO AN EASEMENT FOR THE PURPOSE OF A PARTY WALL, 0.5 FEET ON EACH SIDE OF THE FOLLOWING DESCRIBED CENTERLINE, SAID EASEMENT BEING ON A PART OF LOTS 7 AND 8, BLOCK 17, PLAT A, OGDEN CITY SURVEY: BEGINNING AT A POINT IN AN EXISTING WALL WHICH IS NORTH 89D02'00" WEST 221.29 FEET FROM THE NORTHEAST CORNER OF SAID LOT 7, AND RUNNING THENCE SOUTH 0D51'30" WEST 262.84 FEET AND RUNNING ALONG SAID WALL TO THE SOUTH LINE OF SAID LOT 8; SAID DESCRIBED LINE IS INTENDED TO APPROXIMATE CENTERLINE OF THE EXISTING WALL WHICH HAS VARIANCES AND IRREGULARITIES IN THICKNESS.

110

SERIAL # LEGAL DESCRIPTION OWNER NAME ASSESS- PAGE

01 017 0001 ALL OF LOTS 1 AND 10, AND PART OF LOTS 2, 3 AND 4, BLOCK 19, PLAT A, OGDEN CITY SURVEY, WEBER COUNTY, UTAH; BEGINNING 165 FEET EAST FROM THE SOUTHWEST CORNER OF SAID BLOCK 19, THENCE NORTH 326.5 FEET, MORE OR LESS, TO A POINT SOUTH 41D37' WEST FROM A POINT 224.5 FEET EAST OF THE NORTHWEST CORNER OF SAID LOT 4; THENCE NORTH 41D37' EAST TO A POINT WHICH IS EAST OF A POINT 65 FEET SOUTH OF THE NORTHWEST CORNER OF SAID LOT 4; THENCE WEST TO A POINT 165 FEET EAST OF THE WEST LINE OF LOT 4; THENCE NORTH 35 FEET, THENCE EAST TO A POINT SOUTH 41D37' WEST OF A POINT 224.5 FEET EAST OF THE NORTHWEST CORNER OF LOT 4; THENCE NORTH 41D37' EAST TO THE NORTH LINE OF LOT 4; THENCE EAST 105.45 FEET, MORE OR LESS, TO THE NORTHEAST CORNER OF LOT 4; THENCE SOUTH 132 FEET TO THE SOUTHEAST CORNER OF LOT 4, THENCE EAST 333.5 FEET TO THE NORTHEAST CORNER OF SAID LOT 10; THENCE SOUTH 265.36 FEET, MORE OR LESS, TO THE SOUTHEAST CORNER OF BLOCK 19, THENCE WEST 502 FEET, MORE OR LESS, TO THE PLACE OF BEGINNING.

CONTINENTAL BAKING COMPANY 3,015.07 22

01 017 0006 BEGINNING AT A POINT 10 RODS EAST OF THE SOUTHWEST CORNER OF LOT 2, BLOCK 19, PLAT A, OGDEN CITY SURVEY, WEBER COUNTY, UTAH; AND RUNNING WEST 10 RODS, THENCE NORTH 132 FEET, THENCE EAST 99 FEET, THENCE NORTH 36.75 FEET, THENCE WEST 99 FEET, THENCE NORTH 197.93 FEET TO A POINT 30 FEET SOUTH OF THE NORTHWEST CORNER OF LOT 4, BLOCK 19, PLAT A, OGDEN CITY SURVEY, RUNNING THENCE EAST 165 FEET, THENCE SOUTH 35 FEET, THENCE EAST 10 FEET, THENCE SOUTH 41D37' WEST TO A POINT DUE NORTH OF THE POINT OF BEGINNING, THENCE SOUTH TO THE POINT OF BEGINNING.

ITT CONTINENTAL BAKING COMPANY 430.18
ITT CONTINENTAL BAKING CO INC

01 017 0026 PART OF LOT 6, BLOCK 19, PLAT A, OGDEN CITY SURVEY, WEBER COUNTY, UTAH; BEGINNING AT A POINT 90 FEET EAST FROM THE NORTHWEST CORNER OF SAID LOT 6; AND RUNNING THENCE SOUTH 132 FEET, THENCE EAST 50 FEET, THENCE NORTH 132 FEET, THENCE WEST 50 FEET TO BEGINNING.

ESTRADA, DHYANA E 169.54
TOGETHER WITH AND SUBJECT TO EXISTING RIGHT-OF-WAY.

01 017 0027 PART OF LOT 6, BLOCK 19, PLAT A, OGDEN CITY SURVEY: BEGINNING AT A POINT 140 FEET EAST FROM THE NORTHWEST CORNER OF SAID LOT 6, AND RUNNING THENCE SOUTH 132 FEET; THENCE EAST 20 FEET; THENCE NORTH 132 FEET; THENCE WEST 20 FEET TO THE PLACE OF BEGINNING.

T T RYUJIN & SONS INC 35.09

01 017 0028 PART OF LOT 6, BLOCK 19, PLAT A, OGDEN CITY SURVEY, WEBER COUNTY, UTAH; BEGINNING AT A POINT 160 FEET EAST OF THE NORTHWEST CORNER OF SAID LOT 6; AND RUNNING THENCE EAST 34 FEET, THENCE SOUTH 132 FEET, MORE OR LESS, TO THE SOUTH LINE OF SAID LOT 6; THENCE WEST 34 FEET, THENCE NORTH 132 FEET TO THE PLACE OF BEGINNING.

T T RYUJIN & SONS INC 193.20
SUBJECT TO AND INCLUDING EXISTING EASEMENTS, PARTY WALL RIGHTS AND AGREEMENTS.

01 017 0029 PART OF LOT 6, BLOCK 19, PLAT A, OGDEN CITY SURVEY, WEBER COUNTY, UTAH; BEGINNING AT A POINT 194 FEET EAST OF THE NORTHWEST CORNER OF SAID LOT 6; AND RUNNING THENCE EAST 20 FEET, THENCE SOUTH 132 FEET, THENCE WEST 20 FEET, THENCE NORTH 132 FEET TO THE PLACE OF BEGINNING.

T T RYUJIN & SONS INC 36.57
TOGETHER WITH AND SUBJECT TO ALL RIGHTS-OF-WAY, EASEMENTS AND APPURTENANCES BELONGING TO OR CONNECTED WITH SAID PREMISES.

111

SERIAL #	LEGAL DESCRIPTION	OWNER NAME	ASSESS- MENT	PAGE #
01 017 0032	PART OF LOTS 6 AND 7, BLOCK 19, PLAT A, OGDEN CITY SURVEY, WEBER COUNTY, UTAH: BEGINNING AT A POINT 23 FEET EAST OF THE NORTHWEST CORNER OF SAID LOT 7, AND RUNNING THENCE SOUTH 132 FEET, THENCE WEST 43 FEET, THENCE NORTH 132 FEET, THENCE EAST 43 FEET TO THE POINT OF BEGINNING.	GRANT, BARBARA ETAL	86.04	23
01 017 0033	PART OF LOT 7, BLOCK 19, PLAT A, OGDEN CITY SURVEY, WEBER COUNTY, UTAH: BEGINNING AT A POINT 23 FEET EAST OF THE NORTHWEST CORNER OF SAID LOT 7; AND RUNNING THENCE EAST 22 FEET, THENCE SOUTH 8 RODS, THENCE WEST 22 FEET, THENCE NORTH 8 RODS TO THE PLACE OF BEGINNING.	IMLAY, JAMES A	65.62	
01 017 0034	PART OF LOT 7, BLOCK 19, PLAT A, OGDEN CITY SURVEY, WEBER COUNTY, UTAH: BEGINNING AT A POINT 45 FEET EAST OF THE NORTHWEST CORNER OF SAID LOT 7; AND RUNNING THENCE EAST 22 FEET 5 INCHES, THENCE SOUTH 69.5 FEET, THENCE WEST 17 INCHES, THENCE SOUTH 62.5 FEET, THENCE WEST 21 FEET, THENCE NORTH 132 FEET TO THE PLACE OF BEGINNING.	IMLAY, JAMES A	30.98	
01 017 0035	PART OF LOT 7, BLOCK 19, PLAT A, OGDEN CITY SURVEY, WEBER COUNTY, UTAH: BEGINNING 67 FEET 5 INCHES EAST OF THE NORTHWEST CORNER OF SAID LOT 7; RUNNING THENCE SOUTH 69.5 FEET, THENCE WEST 17 INCHES, THENCE SOUTH 62.5 FEET, THENCE EAST 21 FEET 2.6 INCHES, THENCE NORTH 8 RODS, THENCE WEST TO THE POINT OF BEGINNING.	NOBLE, NANNETTE S & SUSAN SANTIST	40.87	
01 017 0036	PART OF LOT 7, BLOCK 19, PLAT A, OGDEN CITY SURVEY, WEBER COUNTY, UTAH: BEGINNING AT A POINT 87 FEET AND 8.6 INCHES EAST OF THE NORTHWEST CORNER OF SAID LOT 7; AND RUNNING THENCE SOUTH 8 RODS, THENCE EAST 62 FEET 21.8 INCHES, THENCE NORTH 132 FEET, THENCE WEST 41 FEET, THENCE SOUTH 25 FEET, THENCE WEST 3.1 FEET, THENCE NORTH 25 FEET, THENCE WEST 18 FEET 11.8 INCHES TO THE PLACE OF BEGINNING. ALSO: A RIGHT OF WAY OVER AND ACROSS THE FOLLOWING DESCRIBED PROPERTY, TO-WIT: PART OF AFORESAID LOT 7: BEGINNING AT A POINT 115 FEET WEST FROM THE NORTHWEST CORNER OF SAID LOT 7; AND RUNNING THENCE WEST 10 FEET, THENCE SOUTH 122 FEET, THENCE WEST 42 FEET, THENCE NORTH 15 FEET, THENCE WEST 16.5 FEET TO CENTER OF WALL, THENCE SOUTH 25 FEET, THENCE EAST 68.5 FEET, THENCE NORTH 132 FEET TO PLACE OF BEGINNING, OR IF ANY PORTION OF THE ABOVE DESCRIBED PROPERTY BE CLOSED TO RIGHT-OF-WAY PURPOSES, RIGHT-OF-WAY WILL BE PROVIDED OVER THE FOLLOWING DESCRIBED PROPERTY: PART OF LOT 7: BEGINNING 170.8 FEET WEST OF THE NORTHEAST CORNER OF AFORESAID LOT 7; AND RUNNING THENCE SOUTH 132 FEET, THENCE WEST 12.5 FEET, THENCE NORTH 132 FEET, THENCE EAST 12.5 FEET TO PLACE OF BEGINNING.	CALEGORY, MARGARET B TRUSTEE	70.76	
01 017 0038	PART OF LOT 7, BLOCK 19, PLAT A, OGDEN CITY SURVEY, WEBER COUNTY, UTAH: BEGINNING 167 FEET WEST OF THE NORTHEAST CORNER OF SAID LOT 7, AND RUNNING THENCE WEST 16.4 FEET TO CENTER OF WALL, THENCE SOUTH 132 FEET, THENCE EAST 16.4 FEET, THENCE NORTH 132 FEET TO THE PLACE OF BEGINNING.	GALE, GARY L & BRENT E GALE	23.29	

712

SERIAL #	LEGAL DESCRIPTION	OWNER NAME	ASSESS- MENT	PAGE #
01 017 0039	PART OF LOT 7, BLOCK 19, PLAT A, OGDEN CITY SURVEY, BEGINNING AT A POINT 120 FEET WEST OF THE NORTHEAST CORNER OF SAID LOT 7, RUNNING THENCE WEST 47 FEET, THENCE SOUTH 132 FEET, THENCE EAST 47 FEET, THENCE NORTH 132 FEET TO THE PLACE OF BEGINNING. SUBJECT, HOWEVER, TO AN EASEMENT OR RIGHT OF WAY HERETOFORE DEDICATED AS A PRIVATE WAY, DESCRIBED AS FOLLOWS, TO WIT: COMMENCING 115 FEET WEST OF THE NORTHEAST CORNER OF SAID LOT 7, RUNNING THENCE WEST 10 FEET, THENCE SOUTH 112 FEET, THENCE WEST 42 FEET; THENCE SOUTH 20 FEET; THENCE EAST 52 FEET, THENCE NORTH 132 FEET TO THE PLACE OF BEGINNING. SUBJECT TO A RIGHT OF WAY ALSO OVER THE EAST 5 FEET OF THE PROPERTY HEREINAbove DESCRIBED.	GALE, GARY L & WF REBECCA F GALE	69.08	24
01 018 0001	PART OF LOT 1, BLOCK 20, PLAT A, OGDEN CITY SURVEY, WEBER COUNTY, UTAH: WHICH BEGINS AT THE SOUTHEAST CORNER OF SAID LOT, AND RUNS NORTH 6 RODS, WEST 8 RODS, SOUTH 6 RODS, EAST 9 RODS TO PLACE OF BEGINNING.	FELT AUTO PARTS COMPANY	425.12	
01 018 0002	PART OF LOT 1, BLOCK 20, PLAT A, OGDEN CITY SURVEY, WEBER COUNTY, UTAH: BEGINNING AT A POINT 6 RODS NORTH OF THE SOUTHEAST CORNER OF SAID LOT 1; AND RUNNING THENCE NORTH 6 RODS, THENCE WEST 8 RODS, THENCE SOUTH 6 RODS, THENCE EAST 8 RODS TO THE PLACE OF BEGINNING.	GARDINER, CAROL FELT 30% ETAL	259.48	
01 018 0004	PART OF LOT 1, BLOCK 20, PLAT A, OGDEN CITY SURVEY, WEBER COUNTY, UTAH: BEGINNING AT THE NORTHEAST CORNER OF SAID LOT 1; AND RUNNING THENCE SOUTH 66 FEET, THENCE WEST 132 FEET, THENCE NORTH 66 FEET, THENCE EAST 132 FEET TO THE PLACE OF BEGINNING.	PERKINS, MICHAEL J	270.48	
01 018 0005	ALL OF LOT 2 AND THE EAST 40 FEET OF LOT 3, BLOCK 20, PLAT A, OGDEN CITY SURVEY, WEBER COUNTY, UTAH.	AMERICAN LINEN SUPPLY CO	938.10	
01 018 0006	PART OF LOT 3, BLOCK 20, PLAT A, OGDEN CITY SURVEY, WEBER COUNTY, UTAH: BEGINNING AT THE SOUTHWEST CORNER OF SAID LOT 3; AND RUNNING THENCE EAST 92 FEET, THENCE NORTH 20 RODS, THENCE WEST 92 FEET, THENCE SOUTH 20 RODS TO THE PLACE OF BEGINNING.	SOTERAS, HARRY G & WF HELEN P SOT	269.23	
01 018 0008	PART OF LOT 4, BLOCK 20, PLAT A, OGDEN CITY SURVEY, WEBER COUNTY, UTAH: BEGINNING AT THE SOUTHWEST CORNER OF SAID LOT 4, AND RUNNING THENCE EAST 38 FEET, THENCE NORTH 10 RODS, THENCE WEST 38 FEET, THENCE SOUTH 10 RODS TO THE PLACE OF BEGINNING.	KALLAS, ERNESTINE E ETAL DBA	264.19	
01 018 0009	PART OF LOT 5, BLOCK 20, PLAT A, OGDEN CITY SURVEY, WEBER COUNTY, UTAH: BEGINNING AT THE SOUTHWEST CORNER OF SAID LOT 5; AND RUNNING THENCE NORTH 8 RODS, THENCE EAST 8 RODS, THENCE SOUTH 8 RODS, THENCE WEST 8 RODS TO THE PLACE OF BEGINNING.	MIRNONTAZERI, MORT S	330.37	

713

SERIAL # LEGAL DESCRIPTION OWNER NAME ASSESS- PAGE

01 018 0010 COMMENCING AT A POINT 133.5 FEET SOUTH OF THE NORTHWEST CORNER OF LOT 5, BLOCK 20, PLAT A, OGDEN CITY SURVEY, WEBER COUNTY, UTAH; RUNNING THENCE EAST 85 FEET, THENCE SOUTH 64.5 FEET, THENCE WEST 85 FEET, THENCE NORTH 64.5 FEET TO THE PLACE OF BEGINNING. KALLAS, ERNESTINE E ETAL DBA HENT 273.46 25

01 018 0011 PART OF LOT 5, BLOCK 20, PLAT A, OGDEN CITY SURVEY, WEBER COUNTY, UTAH: BEGINNING AT A POINT 113.5 FEET SOUTH OF THE NORTHEAST CORNER OF SAID LOT 5, AND RUNNING THENCE SOUTH 84.5 FEET; THENCE WEST 47 FEET; THENCE NORTH 64.5 FEET; THENCE WEST 85 FEET; THENCE NORTH 20 FEET; THENCE EAST 132 FEET TO THE PLACE OF BEGINNING. KALLAS, ERNESTINE E ETAL DBA 131.08

01 018 0012 PART OF LOT 4, BLOCK 20, PLAT A, AND PART OF LOT 5, BLOCK 20, PLAT A, OGDEN CITY SURVEY, WEBER COUNTY, UTAH: BEGINNING 93.5 FEET SOUTH FROM THE NORTHWEST CORNER OF SAID LOT 5, AND RUNNING THENCE EAST 132 FEET, THENCE NORTH 40.5 FEET, THENCE EAST 132 FEET, THENCE SOUTH 112 FEET, THENCE WEST 132 FEET, THENCE NORTH 51.5 FEET, THENCE WEST 132 FEET, THENCE NORTH 20 FEET TO BEGINNING. KALLAS, ERNESTINE E ETAL DBA 177.07

01 018 0013 PART OF LOT 5, BLOCK 20, PLAT A, OGDEN CITY SURVEY, WEBER COUNTY, UTAH: BEGINNING AT A POINT 3 RODS SOUTH OF THE NORTHWEST CORNER OF LOT 5, RUNNING THENCE SOUTH 44 FEET, THENCE EAST 132 FEET, THENCE NORTH 44 FEET, THENCE WEST 132 FEET TO THE PLACE OF BEGINNING. KALLAS, ERNESTINE E ETAL DBA 477.95

01 018 0014 PART OF LOTS 4, 5, 6 AND 7, BLOCK 20 PLAT A, OGDEN CITY SURVEY, WEBER COUNTY, UTAH: BEGINNING AT A POINT 280.5 FEET NORTH OF THE SOUTHWEST CORNER OF SAID LOT 5; AND RUNNING THENCE EAST 132 FEET; THENCE SOUTH 3.50 FEET; THENCE EAST 132 FEET; THENCE NORTH 75 FEET; THENCE WEST 49.5 FEET; THENCE NORTH 115.66 FEET; THENCE WEST 214.5 FEET; THENCE SOUTH 187.16 FEET TO THE POINT OF BEGINNING. SUPERSONIC CAR WASH INC 262.37

SERIAL # LEGAL DESCRIPTION OWNER NAME ASSESS- PAGE
MENT #

01 018 0017 PART OF LOT 6, BLOCK 20, PLAT A, OGDEN CITY SURVEY, WEBER COUNTY, UTAH: BEGINNING AT A POINT 50.05 FEET SOUTH 89D02' EAST FROM THE NORTHWEST CORNER OF SAID LOT 6; RUNNING THENCE SOUTH 89D02' EAST 56.95 FEET ALONG THE NORTH LINE OF SAID LOT; THENCE SOUTH 0D58' WEST 156.83 FEET; THENCE NORTH 89D02' WEST 57.18 FEET TO THE CENTER OF AN EXISTING BUILDING WALL EXTENDED; THENCE NORTH 1D03' EAST 156.83 FEET ALONG THE CENTER OF SAID WALL AND WALL EXTENDED TO THE POINT OF BEGINNING.
SUBJECT TO AND TOGETHER WITH THE PARTY WALL AND EASEMENT AGREEMENT RECORDED AUGUST 29, 1989 AS INSTRUMENT NO. 1087538 IN BOOK 1566 AT PAGE 2269 THROUGH 2273.
YOUNG, BRUCE W & MARION K YOUNG 159.14 26

01 018 0018 PART OF LOT 6, BLOCK 20, PLAT A, OGDEN CITY SURVEY, WEBER COUNTY, UTAH: BEGINNING AT A POINT 107 FEET EAST OF THE NORTHWEST CORNER OF SAID LOT 6; AND RUNNING THENCE SOUTH 156 FEET 10 INCHES, THENCE EAST 22 FEET, THENCE NORTH 156 FEET 10 INCHES, THENCE WEST 22 FEET TO THE PLACE OF BEGINNING.
FRAZIER, W J & WF TERRI FRAZIER 19.92

01 018 0019 PART OF LOTS 6 AND 7, BLOCK 20, PLAT A, OGDEN CITY SURVEY, WEBER COUNTY, UTAH: BEGINNING AT A POINT 154 FEET EAST OF THE NORTHWEST CORNER OF SAID LOT 6; AND RUNNING THENCE SOUTH 8 RODS, THENCE WEST 25 FEET, THENCE NORTH 8 RODS, THENCE EAST 25 FEET TO THE PLACE OF BEGINNING.
HACHTEL, DORIS I 21.30

01 018 0021 PART OF LOTS 7 8 AND 9, BLOCK 20, PLAT A, OGDEN CITY SURVEY, WEBER COUNTY, UTAH: BEGINNING AT A POINT 154 FEET EAST FROM NORTHWEST CORNER OF SAID BLOCK 20; AND RUNNING THENCE SOUTH 157 FEET, THENCE EAST 54 FEET, THENCE SOUTH 8 FEET, THENCE EAST 223.2 FEET, THENCE NORTH 165 FEET, THENCE WEST 272.2 FEET TO THE POINT OF BEGINNING.
TOGETHER WITH THE RIGHT OF USE RIGHT OF WAY SOUTH OF AND ADJOINING THE ABOVE DESCRIBED PROPERTY AND RUNNING THEREFROM EASTERLY TO LINCOLN AVENUE IN OGDEN CITY.
WAYNE LEASING 252.99

01 018 0031 PART OF LOT 8, BLOCK 20, PLAT A, OGDEN CITY SURVEY: BEGINNING AT A POINT 165 FEET SOUTH OF THE NORTHEAST CORNER OF SAID LOT 8, RUNNING THENCE SOUTH 165 FEET TO THE SOUTHEAST CORNER OF SAID LOT 8, THENCE WEST 133.2 FEET, THENCE NORTH 22 FEET, THENCE WEST 49.5 FEET, THENCE NORTH 143 FEET, THENCE EAST 182.7 FEET TO THE PLACE OF BEGINNING.
TOGETHER WITH A RIGHT OF WAY ADJOINING THE ABOVE DESCRIBED PROPERTY ON THE NORTH LEADING EASTERLY OUT TO LINCOLN AVENUE.
WAYNE LEASING 56.25

01 018 0032 PART OF LOT 9, BLOCK 20, PLAT A, OGDEN CITY SURVEY, WEBER COUNTY, UTAH: BEGINNING AT A POINT 5 RODS AND 2 FEET WEST OF THE NORTHEAST CORNER OF SAID LOT, AND RUNNING THENCE WEST 19.5 FEET, THENCE SOUTH 10 RODS, THENCE EAST 19.5 FEET, THENCE NORTH 10 RODS TO THE PLACE OF BEGINNING.
VANLEUWEN, GEORGE SCOTT 36.44

01 018 0036 PART OF LOT 10, BLOCK 20, PLAT A, OGDEN CITY SURVEY, WEBER COUNTY, UTAH: BEGINNING AT THE NORTHEAST CORNER OF SAID LOT 10; RUNNING THENCE WEST 116 FEET, THENCE SOUTH 101 FEET, THENCE EAST 116 FEET, THENCE NORTH 101 FEET TO THE PLACE OF BEGINNING.
TOGETHER WITH A 12 FOOT RIGHT-OF-WAY DESCRIBED AS FOLLOWS: BEGINNING AT A POINT 101 FEET SOUTH FROM THE NORTHEAST CORNER OF SAID LOT 10; RUNNING THENCE WEST 116 FEET, THENCE SOUTH 12 FEET, THENCE EAST 116 FEET, THENCE NORTH 12 FEET TO THE PLACE OF BEGINNING.
NASFELL, GEORGE R 78.11

SERIAL #	LEGAL DESCRIPTION	OWNER NAME	ASSESS- MENT	PAGE
01 018 0042	PART OF LOT 6, BLOCK 20, PLAT A, OGDEN CITY SURVEY, WEBER COUNTY, UTAH: BEGINNING AT THE NORTHWEST CORNER OF SAID LOT 6, RUNNING THENCE SOUTH 89D02' EAST 50.05 FEET ALONG THE NORTH LINE OF SAID LOT TO THE CENTER OF AN EXISTING BUILDING WALL EXTENDED, THENCE SOUTH 1D03' WEST 156.83 FEET, ALONG THE CENTER OF SAID WALL AND WALL EXTENDED, THENCE NORTH 89D02' WEST 49.82 FEET TO THE WEST LINE OF SAID LOT, THENCE NORTH 0D58' EAST 156.83 FEET ALONG SAID LINE TO THE POINT OF BEGINNING. SUBJECT TO A RIGHT OF WAY OVER THE SOUTH 7 FEET OF SUBJECT PROPERTY.	CRISWELL, ROBERT K	152.84	27
01 019 0001	BEGINNING AT THE SOUTHEAST CORNER OF LOT 1, BLOCK 23, PLAT A, OGDEN CITY SURVEY, WEBER COUNTY, UTAH; RUNNING THENCE WEST 97 FEET, THENCE NORTH 132 FEET, THENCE EAST 97 FEET, THENCE SOUTH 132 FEET TO THE PLACE OF BEGINNING.	T K OF LYNN'S LTD	290.67	
01 019 0002	PART OF LOT 1, BLOCK 23, PLAT A, OGDEN CITY SURVEY: BEGINNING AT A POINT 97 FEET WEST OF THE SOUTHEAST CORNER OF SAID LOT 1, AND RUNNING THENCE NORTH 132 FEET; THENCE WEST 45.75 FEET; THENCE SOUTH 132 FEET; THENCE EAST 45.75 FEET TO THE PLACE OF BEGINNING.	CHAMBERS, DORENE W & MARGO ANN TURPIN TR 1/2 ETAL	104.06	
01 019 0003	PART OF LOT 1, BLOCK 23, PLAT A, OGDEN CITY SURVEY: BEGINNING AT A POINT 142.75 FEET WEST FROM THE SOUTHEAST CORNER OF SAID LOT 1 AND RUNNING THENCE WEST 40 FEET; THENCE NORTH 8 RODS; THENCE EAST 40 FEET; THENCE SOUTH 8 RODS TO THE PLACE OF BEGINNING.	WINDSOR HOTEL CORPORATION	118.72	
01 019 0004	PART OF LOT 1, BLOCK 23, PLAT A, OGDEN CITY SURVEY, WEBER COUNTY, UTAH: BEGINNING 68.10 FEET EAST FROM THE SOUTHWEST CORNER OF LOT 1, BLOCK 23, PLAT A, THENCE EAST 82.15 FEET, THENCE NORTH 132 FEET, THENCE WEST 82.15 FEET, THENCE SOUTH 132 FEET TO BEGINNING.	CHOURNOS, GUS & W F VEEVE CHOURNOS	93.32	
01 019 0005	PART OF LOT 1, BLOCK 23, PLAT A, OGDEN CITY SURVEY, WEBER COUNTY, UTAH: BEGINNING AT A POINT 2.6 FEET EAST OF THE SOUTHWEST CORNER OF SAID LOT 1; AND RUNNING THENCE EAST 65.5 FEET, THENCE NORTH 132 FEET, THENCE WEST 65.5 FEET, THENCE SOUTH 132 FEET TO THE PLACE OF BEGINNING.	PAPPAS, TOM	55.80	
019 0006	PART OF LOTS 1 AND 2, BLOCK 23, PLAT A, OGDEN CITY SURVEY, WEBER COUNTY, UTAH: BEGINNING AT A POINT 2 FEET 6 INCHES EAST OF THE SOUTHEAST CORNER OF SAID LOT 2, AND RUNNING THENCE WEST 52 FEET 6 INCHES, THENCE NORTH 132 FEET, THENCE EAST 52 FEET 6 INCHES, THENCE SOUTH 132 FEET TO THE POINT OF BEGINNING.	PAPPAS, TOM	92.63	
01 019 0007	PART OF LOT 2, BLOCK 23, PLAT A, OGDEN CITY SURVEY, WEBER COUNTY, UTAH: BEGINNING AT A POINT 50 FEET WEST OF THE SOUTHEAST CORNER OF SAID LOT 2; AND RUNNING THENCE WEST 25 FEET, THENCE NORTH 120 FEET, THENCE EAST 25 FEET, THENCE SOUTH 120 FEET TO THE PLACE OF BEGINNING. TOGETHER WITH A RIGHT-OF-WAY OVER THE NORTH 12 FEET OF SAID LOT 2 EXTENDING FROM THE EAST LINE OF THE ABOVE DESCRIBED PREMISES WEST TO WALL AVENUE.	ROBINSON, TRACIE L	72.06	
01 019 0008	PART OF LOT 2, BLOCK 23, PLAT A, OGDEN CITY SURVEY, WEBER COUNTY, UTAH: BEGINNING AT A POINT 75 FEET WEST OF THE SOUTHEAST CORNER OF SAID LOT 2; AND RUNNING THENCE WEST 25; THENCE NORTH 120 FEET; THENCE EAST 25 FEET; THENCE SOUTH 120 FEET TO THE PLACE OF BEGINNING.	PAPPAS JR, GEORGE	97.74	

SERIAL #	LEGAL DESCRIPTION	OWNER NAME	ASSESS- MENT	PAGE #
01 019-0009	PART OF LOT 2, BLOCK 23, PLAT A, OGDEN CITY SURVEY, WEBER COUNTY, UTAH: BEGINNING AT A POINT 100 FEET WEST OF THE SOUTHEAST CORNER OF SAID LOT; RUNNING THENCE NORTH 120 FEET, THENCE WEST 50 FEET, THENCE SOUTH 120 FEET, THENCE EAST 50 FEET TO THE PLACE OF BEGINNING. TOGETHER WITH A RIGHT-OF-WAY IN COMMON WITH OTHERS OVER A STRIP OF LAND 12 FEET IN WIDTH, ADJOINING SAID PREMISES ON THE NORTH AND RUNNING WEST TO WALL AVENUE IN SAID OGDEN CITY.	PAPPAS JR, GEORGE	189.70	28
01 019 0010	PART OF LOT 2, BLOCK 23, PLAT A, OGDEN CITY SURVEY, WEBER COUNTY, UTAH: BEGINNING AT A POINT 150 FEET WEST OF THE SOUTHEAST CORNER OF SAID LOT 2; AND RUNNING THENCE NORTH 120 FEET, THENCE WEST 18.6 FEET, THENCE SOUTH 120 FEET, THENCE EAST 18.6 FEET TO THE PLACE OF BEGINNING.	PAPPAS JR, GEORGE	58.62	
01 019 0011	PART OF LOT 2, BLOCK 23, PLAT A, OGDEN CITY SURVEY, WEBER COUNTY, UTAH: BEGINNING AT A POINT 168.6 FEET WEST OF THE SOUTHEAST CORNER OF SAID LOT 2 AND RUNNING THENCE NORTH 120 FEET, THENCE WEST 56.4 FEET, THENCE SOUTH 120 FEET, THENCE EAST 56.4 FEET TO THE PLACE OF BEGINNING.	PAPPAS JR, GEORGE	120.46	
01 019 0014	PART OF LOTS 4 AND 5, BLOCK 23, PLAT A, OGDEN CITY SURVEY, WEBER COUNTY, UTAH: BEGINNING AT A POINT 19.54 FEET NORTH OF THE SOUTHWEST CORNER OF LOT 4; WHICH POINT IS 8.5 FEET NORTH OF THE CENTERLINE OF THE SPUR TRACT NOW LOCATED UPON SAID PREMISES, THENCE NORTH 14 FEET, THENCE EAST 167 FEET, THENCE NORTH 22.96 FEET TO A POINT 54.5 FEET NORTH OF THE SOUTH LINE OF LOT 5, RUNNING THENCE EAST 130 FEET, THENCE SOUTH 54.5 FEET TO THE SOUTH LINE OF SAID LOT 5, THENCE EAST 36 FEET, MORE OR LESS, TO THE NORTHEAST CORNER OF LOT 4; THENCE SOUTH 112.46 FEET, MORE OR LESS, TO A POINT 19.54 FEET NORTH OF THE SOUTHEAST CORNER OF SAID LOT 4; RUNNING THENCE WEST 333 FEET, MORE OR LESS, TO THE PLACE OF BEGINNING. TOGETHER WITH A RIGHT-OF-WAY FOR PURPOSES OF INGRESS AND EGRESS OVER A PART OF LOTS 5 AND 6, BLOCK 23, PLAT A, OGDEN CITY SURVEY, DESCRIBED AS FOLLOWS: BEGINNING AT A POINT 145.5 FEET WEST AND 15 FEET SOUTH OF THE NORTHEAST CORNER OF SAID LOT 6; AND RUNNING THENCE WEST 21 FEET, THENCE SOUTH 194.5 FEET TO A POINT 54.5 FEET NORTH OF THE SOUTH LINE OF LOT 5, THENCE EAST 21 FEET, THENCE NORTH 194.5 FEET, MORE OR LESS, TO THE PLACE OF BEGINNING. TOGETHER WITH RIGHTS AND PRIVILEGES IN CONNECTION WITH SAID SPUR TRACT AS GRANTED IN THAT CERTAIN DEED DATED THE 15TH DAY OF DECEMBER, 1945 FROM WILHELMINE KIESEL SHEARMAN, INDIVIDUALLY, AND WILHELMINE KIESEL SHEARMAN, AS TRUSTEE UNDER AND BY VIRTUE OF THAT CERTAIN TRUST DEED DATED THE 4TH OF FEBRUARY, 1933, AND RECORDED IN THE OFFICE OF WEBER COUNTY RECORDER, STATE OF UTAH, IN BOOK 224 OF DEEDS AT PAGE 533.	REESE REAL ESTATE AND INVESTMENT COMPANY, INC	429.47	

77

SERIAL # LEGAL DESCRIPTION OWNER NAME ASSESS- PAGE #

01 019 0015 PART OF LOT 5, BLOCK 23, PLAT A, OGDEN CITY SURVEY: BEGINNING AT A POINT ON THE WEST LINE OF SAID LOT 5, SOUTH 0D58' WEST 1.40 FEET FROM THE NORTHWEST CORNER OF LOT 5, RUNNING THENCE SOUTH 0D58' WEST 100.76 FEET, MORE OR LESS, TO THE NORTHWEST CORNER OF THE PROPERTY FORMERLY OWNED BY FRANK M BROWNING INC, THENCE SOUTH 89D09' EAST 167 FEET, THENCE NORTH 0D58' EAST 23.81 FEET, MORE OR LESS, TO A POINT 54.5 FEET NORTH OF THE SOUTH LINE OF LOT 5, THENCE SOUTH 89D09' EAST 20.5 FEET, THENCE NORTH 0D58' EAST 77.19 FEET TO A POINT 1.17 FEET SOUTH 0D58' WEST OF THE NORTH LINE OF SAID LOT 5, THENCE NORTH 89D13'18" WEST 187.5 FEET ALONG THE NORTH LINE OF AN EXISTING BUILDING (AND EXTENSION THEREOF) TO THE POINT OF BEGINNING. TOGETHER WITH AND SUBJECT TO A NON-EXCLUSIVE RIGHT OF WAY FOR PURPOSES OF INGRESS AND EGRESS OVER AND ACROSS THE FOLLOWING LAND: A PART OF LOTS 5 AND 6, BLOCK 23, PLAT A, OGDEN CITY SURVEY: BEGINNING AT A POINT 145.5 FEET WEST AND 15 FEET SOUTH OF THE NORTHEAST CORNER OF SAID LOT 6, AND RUNNING THENCE WEST 21 FEET, THENCE SOUTH 194.5 FEET TO A POINT 54.5 FEET NORTH OF THE SOUTH LINE OF LOT 5, THENCE EAST 21 FEET, THENCE NORTH 194.5 FEET TO THE PLACE OF BEGINNING.

01 019 0017 PART OF LOTS 5 AND 6, BLOCK 23, PLAT A, OGDEN CITY SURVEY: BEGINNING AT POINT 15 FEET SOUTH 0D58' WEST FROM THE NORTHWEST CORNER OF SAID LOT 6, AND RUNNING THENCE SOUTH 0D58' WEST 119.25 FEET, MORE OR LESS, TO A POINT 1.4 FEET SOUTH 0D58' WEST FROM THE NORTHWEST CORNER OF SAID LOT 5 AND TO A POINT ON THE NORTH LINE OF AN EXISTING BUILDING, THENCE SOUTH 89D13'18" EAST 181.50 FEET ALONG SAID NORTH BUILDING LINE (AND LINE EXTENDED), THENCE NORTH 0D58' EAST 118.17 FEET, MORE OR LESS, TO A POINT ON THE SOUTH LINE OF 24TH STREET WHICH IS SOUTH 0D58' WEST 15 FEET AND NORTH 89D09' WEST 139.5 FEET FROM THE NORTHEAST CORNER OF SAID LTO 6, THENCE NORTH 89D09' WEST ALONG THE SOUTH LINE OF 24TH STREET 181.5 FEET, MORE OR LES, TO THE PLACE OF BEGINNING. SUBJECT TO EXISTING RIGHTS OF WAY.

01 019 0019 PART OF LOTS 5 AND 6, BLOCK 23, PLAT A, OGDEN CITY SURVEY, OGDEN CITY, WEBER COUNTY, UTAH: BEGINNING AT THE NORTHEAST CORNER OF SAID LOT 6 AND RUNNING THENCE SOUTH 0D58' WEST 265.43 FEET TO THE SOUTHEAST CORNER OF SAID LOT 5, THENCE NORTH 89D06'12" WEST 29.65 FEET, THENCE NORTH 0D58' EAST 54.50 FEET, THENCE NORTH 89D06'12" WEST 115.85 FEET PARALLEL TO THE SOUTH LINE OF SAID LOT 7, THENCE NORTH 0D58' EAST 195.82 FEET TO THE NORTH LINE OF SAID LOT 6, THENCE THREE COURSES ALONG SAID NORTH LINE AS FOLLOWS: SOUTH 89D09' EAST 3.20 FEET, THENCE NORTHEASTERLY ALONG THE ARC OF 47.60 FOOT RADIUS CURVE TO THE LEFT 38.85 FEET (LC BEARS NORTH 67D28'12" EAST 37.77 FEET), AND SOUTH 89D09' EAST 107.65 FEET TO THE POINT OF BEGINNING.

01 019 0023 PART OF LOTS 7, 8, AND 9, BLOCK 23, PLAT A, OGDEN CITY SURVEY, OGDEN CITY, WEBER COUNTY, UTAH, BEGINNING AT THE NORTHEAST CORNER OF SAID LOT 8 AND RUNNING THENCE SOUTH 0D58' WEST 161.68 FEET ALONG THE EAST LINE OF SAID BLOCK, THENCE NORTH 89D00'16" WEST 137.00 FEET, THENCE SOUTH 0D58' WEST 22.00 FEET, THENCE NORTH 89D00'16" WEST 196.35 FEET TO THE WEST LINE OF LOT 9, THENCE NORTH 0D58' EAST 315.68 FEET ALONG THE NORTHWEST CORNER OF SAID LOT 7, THENCE SOUTH 89D09' EAST 86.85 FEET ALONG THE NORTH LINE OF SAID LOT 7, THENCE SOUTH 0D58' WEST 119.80 FEET, THENCE SOUTH 89D07'59" EAST 130.00 FEET, THENCE SOUTH 0D52'01" WEST 12.95 FEET TO THE SOUTH LINE OF LOT 7, THENCE SOUTH 89D07'36" EAST 116.50 FEET ALONG THE SOUTH LINE OF SAID LOT 7 TO THE POINT OF BEGINNING.

DRC LEASING COMPANY 2,040.77

DOWNTOWN OFFICE PARK LIMITED PARTNERSHIP 537.09

NEW BRIGHAM BUILDING (THE) 1,082.24

THESSCO INC 436.27 29

118

SERIAL #	LEGAL DESCRIPTION	OWNER NAME	ASSESS- MENT	PAGE #
01 019 0024	PART OF LOT 7, BLOCK 23, PLAT "A", OGDEN CITY SURVEY, OGDEN CITY, WEBER COUNTY, UTAH, BEGINNING AT THE NORTHEAST CORNER OF SAID LOT 7 AND RUNNING THENCE SOUTH 0058' WEST 132.85 FEET TO THE SOUTHEAST CORNER OF SAID LOT 7, THENCE NORTH 89D07'36" WEST 116.50 FEET, ALONG THE SOUTH LINE OF SAID LOT 7, THENCE NORTH 0052'01" EAST 12.95 FEET, THENCE NORTH 89D07'59" WEST, 130 FEET, THENCE NORTH 0058' EAST, 119.80 FEET TO THE NORTH LINE OF SAID LOT 7, THENCE SOUTH 89D09' EAST 246.50 FEET ALONG SAID NORTH LINE TO THE POINT OF BEGINNING.	DRG LEASING COMPANY	299.87	30
01 019 0029	PART OF LOTS 4, BLOCK 23, PLAT A, OGDEN CITY SURVEY, WEBER COUNTY, UTAH: BEGINNING AT THE SOUTHEAST CORNER OF SAID LOT 4; RUNNING THENCE WEST 230 FEET; THENCE NORTH 5 FEET, THENCE EAST 230 FEET; THENCE SOUTH 5 FEET TO THE POINT OF BEGINNING.	AMALGAMATED SUGAR COMPANY (THE)	3.84	
01 019 0032	PART OF LOT 9, BLOCK 23, PLAT A, OGDEN CITY SURVEY, OGDEN CITY, WEBER COUNTY, UTAH: BEGINNING AT THE SOUTHEAST CORNER OF SAID LOT 9 AND RUNNING THENCE WEST TO THE SOUTHWEST CORNER OF SAID LOT 9, THENCE NORTH 0058' EAST 82.46 FEET, THENCE SOUTH 89D00'16" EAST 196.35 FEET, THENCE NORTH 0058' EAST 22 FEET, THENCE SOUTH 89D00'16" EAST 137 FEET TO THE EAST LINE OF SAID LOT 9, THENCE SOUTH 0058' WEST 101.41 FEET TO THE POINT OF BEGINNING.	DOWNTOWN OFFICE PARK LIMITED PARTNERSHIP	323.36	
01 019 0036	PART OF LOTS 5 AND 6, BLOCK 23, PLAT A, OGDEN CITY SURVEY: WEBER COUNTY, UTAH: BEGINNING AT A POINT 134.25 FEET SOUTH 0058' WEST AND SOUTH 89D13'18" EAST 187.50 FEET FROM THE NORTHWEST CORNER OF SAID LOT 6 AND RUNNING THENCE NORTH 89D13'18" WEST 6 FEET, THENCE NORTH 0058' EAST 118.17 FEET, THENCE SOUTH 89D09' EAST 6 FEET, THENCE SOUTH 0058' WEST 118.17 FEET TO THE POINT OF BEGINNING. RESERVING TO THE GRANTORS AND THEIR ASSIGNS THE RIGHTS OF INGRESS AND EGRESS TO THE ABOVE DESCRIBED PROPERTY.	NORMAN, THOMAS E & JAMES W STACEY	3.81	
01 020 0002	PART OF LOT 1, BLOCK 24, PLAT A, OGDEN CITY SURVEY, WEBER COUNTY, UTAH: BEGINNING AT A POINT 69 FEET WEST FROM THE SOUTHEAST CORNER OF SAID LOT 1, AND RUNNING THENCE NORTH 100 FEET, THENCE WEST 22 FEET 5.5 INCHES, THENCE SOUTH 100 FEET, THENCE EAST 22 FEET 5.5 INCHES TO THE PLACE OF BEGINNING. SUBJECT TO A RIGHT OF WAY ACROSS THE NORTH 8 FEET OF THE ABOVE DESCRIBED PROPERTY. (1552-401, 1552-404)	SEGER, ELOISE B	75.29	
01 020 0003	PART OF LOT 1, BLOCK 24, PLAT A, OGDEN CITY SURVEY, WEBER COUNTY, UTAH: BEGINNING AT A POINT 91.458 FEET NORTH 89D02' WEST FROM THE SOUTHEAST CORNER OF SAID LOT 1; RUNNING THENCE NORTH 89D02' WEST 23.955 FEET ALONG THE SOUTH LINE OF SAID LOT 1; THENCE NORTH 1D17'61" EAST 90.272 FEET ALONG THE CENTERLINE OF AN EXISTING BUILDING WALL AND BUILDING WALL EXTENDED; THENCE SOUTH 89D02' EAST 23.434 FEET; THENCE SOUTH 0058' WEST 90.27 FEET TO THE POINT BEGINNING.	HOLMES, PEGGY S & HUS DOUGLAS J	73.16	
01 020 0004	PART OF LOT 1, BLOCK 24, PLAT A, OGDEN CITY SURVEY, WEBER COUNTY, UTAH: BEGINNING AT A POINT 91.458 FEET NORTH 89D02' WEST ALONG THE SOUTH LINE OF SAID LOT 1 AND 90.27 FEET NORTH 0058' EAST FROM THE SOUTHEAST CORNER OF SAID LOT 1; RUNNING THENCE NORTH 89D02' WEST 41.942 FEET TO THE WEST LINE OF SAID LOT 1; THENCE NORTH 0058' EAST 64.73 FEET ALONG THE WEST LINE OF SAID LOT 1; THENCE SOUTH 89D02' EAST 33.40 FEET; THENCE SOUTH 0058' WEST 55.00 FEET; THENCE SOUTH 89D02' EAST 8.542 FEET; THENCE SOUTH 0058' WEST 9.73 FEET TO THE POINT OF BEGINNING.	HOLMES, DOUGLAS J & WF PEGGY S HOLMES	9.66	

19

SERIAL #

LEGAL DESCRIPTION

OWNER NAME

ASSES- PAGE
MENT

01 020 0006 PART OF BLOCK 24, PLAT A, OGDEN CITY SURVEY, WEBER COUNTY, UTAH; BEGINNING AT A POINT ON THE WEST LINE OF SAID BLOCK 24, SAID POINT BEING SOUTH 0D58' WEST 317.48 FEET FROM THE NORTHWEST CORNER OF SAID BLOCK 24, AND RUNNING THENCE SOUTH 89D05'31" EAST 263 FEET; THENCE SOUTH 0D58' WEST 14.75 FEET TO A POINT ON THE SOUTHLINE OF LOT 8 IN SAID BLOCK 24, THENCE ALONG THE SOUTH LINE OF LOTS 8 AND 9 SOUTH 89D05'31" EAST 270.6 FEET TO THE SOUTHEAST CORNER OF LOT 9 IN SAID BLOCK 24, THENCE SOUTH 0D58' WEST 50.575 FEET; THENCE SOUTH 89D05'31" EAST 133.4 FEET TO A POINT ON THE EAST LINE OF SAID BLOCK 24, THENCE SOUTH 0D58' WEST 65.33 FEET ALONG SAID EAST LINE, THENCE NORTH 89D02' WEST 385 FEET, THENCE NORTH 0D58' EAST 22.65 FEET; THENCE NORTH 89D02' WEST 282 FEET TO A POINT ON THE WEST LINE OF SAID BLOCK 24, THENCE NORTH 0D58' EAST 107.33 FEET TO THE POINT OF BEGINNING.
OGDEN HOTEL ASSOCIATES
644.26 31

020 0008 PART OF BLOCK 24, PLAT A, OGDEN CITY, WEBER COUNTY, UTAH; BEGINNING AT THE NORTHWEST CORNER OF SAID BLOCK 24 AND RUNNING THENCE ALONG THE NORTH LINE OF SAID BLOCK 24 SOUTH 89D09' EAST 513 FEET; THENCE SOUTH 0D58' WEST 295 FEET; THENCE SOUTH 89D09' EAST 154 FEET TO A POINT ON THE EAST LINE OF SAID BLOCK 24, THENCE SOUTH 0D58' WEST 88.48 FEET ALONG SAID EAST LINE, THENCE NORTH 89D05'31" WEST 133.4 FEET. THENCE NORTH 0D58' EAST 50.575 FEET TO THE SOUTHEAST CORNER OF LOT 9 IN SAID BLOCK 24, THENCE ALONG THE SOUTH LINE OF LOTS 9 AND 8, NORTH 89D05'31" WEST 270.6 FEET; THENCE NORTH 0D58' EAST 14.75 FEET; THENCE NORTH 89D05'31" WEST 263 FEET TO A POINT ON THE WEST LINE OF SAID BLOCK 24; THENCE NORTH 0D58' EAST 317.48 FEET TO THE POINT OF BEGINNING.
OGDEN HOTEL ASSOCIATES
12,754.54

01 020 0009 PART OF LOT 2, BLOCK 24, PLAT A, OGDEN CITY SURVEY, WEBER COUNTY, UTAH; BEGINNING AT THE SOUTHEAST CORNER OF SAID LOT 2, AND RUNNING THENCE WEST 16.5 FEET; THENCE NORTH 119.7 FEET; THENCE ALONG A CURVE TO THE LEFT 24.04 FEET, SAID CURVE HAVING A RADIUS OF 25.5 FEET AND LC BEARS NORTH 27D58'42" EAST 23.16 FEET; THENCE NORTH 0D58' EAST 14.60 FEET; THENCE EAST 6 FEET; THENCE SOUTH 155 FEET TO THE PLACE OF BEGINNING.
SUBJECT TO EASEMENT FOR PARTY WALL.
ZENGER, ERIC FOWLER & WF TERESA DRAPER ZENGER
48.67

01 020 0010 PART OF LOT 2, BLOCK 24, PLAT A, OGDEN CITY SURVEY; BEGINNING AT A POINT 32.5 FEET WEST OF THE SOUTHEAST CORNER OF SAID LOT, RUNNING THENCE WEST 24.13 FEET, MORE OR LESS, TO A POINT 77.25 FEET EAST OF THE SOUTHWEST CORNER OF SAID LOT 2, THENCE NORTH 114.85 FEET, THENCE EAST 24.13 FEET, MORE OR LESS, TO A POINT DUE NORTH OF THE PLACE OF BEGINNING, THENCE SOUTH 114.85 FEET TO THE PLACE OF BEGINNING.
SUBJECT TO AN EAST WALL AND SUBJECT TO A BRICK WALL ON THE WEST (1496-548).
SIMONE, EDWARD R & WF JUDITH B SIMONE
75.46

01 020 0011 PART OF LOT 2, BLOCK 24, PLAT A, OGDEN CITY SURVEY, WEBER COUNTY, UTAH; BEGINNING AT A POINT 56.5 FEET EAST OF THE SOUTHWEST CORNER OF SAID LOT; THENCE NORTH 114.85 FEET; THENCE EAST 21.25 FEET, THENCE SOUTH 114.85 FEET; THENCE WEST 21.25 FEET TO THE PLACE OF BEGINNING.
WHITING, CARMA & KAREN WHITE
79.73

01 020 0012 PART OF LOT 2, BLOCK 24, PLAT A, OGDEN CITY SURVEY, WEBER COUNTY, UTAH; BEGINNING AT A POINT 21.75 FEET EAST OF THE SOUTHWEST CORNER OF SAID LOT 2, AND RUNNING THENCE EAST 34.75 FEET, THENCE NORTH 114.85 FEET, THENCE WEST 35.25 FEET, THENCE SOUTH 74.85 FEET, THENCE EAST 0.5 FEET, THENCE SOUTH 40 FEET TO
RABBEL, CATHERINE D CATHERINE DANIELLA RABBEL
370.40

E# 2976617 pg 120

SERIAL #

LEGAL DESCRIPTION

OWNER NAME

ASSESS- PAGE
MENT #

01 020 0013 SEE 01-020-0015 FOR ASSESSMENT.

79.86 32

01 020 0015 PART OF LOTS 2 AND 3, BLOCK 24, PLAT "A", OGDEN CITY SURVEY; BEGINNING AT A POINT ON THE NORTH LINE OF 25TH STREET; SAID POINT BEING THE SOUTHEAST CORNER OF SAID LOT 3; RUNNING THENCE NORTH 89D02' WEST 14.74 FEET; THENCE NORTH 0D58' EAST 114.85 FEET; THENCE SOUTH 89D02' EAST 35.99 FEET; THENCE SOUTH 0D58' WEST 74.85 FEET; THENCE SOUTH 89D02' EAST 0.50 FEET; THENCE SOUTH 0D58' WEST 40.00 FEET; THENCE NORTH 89D02' WEST 21.75 FEET TO THE POINT OF BEGINNING.

REIS, JOHN K & WF REBECCA A REIS 208.80

01 020 0016 PART OF LOT 3, BLOCK 24, PLAT A, OGDEN CITY SURVEY, WEBER COUNTY, UTAH; BEGINNING AT A POINT 91.66 FEET EAST OF THE SOUTHWEST CORNER OF SAID LOT 3, SAID POINT BEING THE CENTER OF THE EAST WALL OF A 3 STORY BRICK BUILDING KNOWN AS THE "EUROPEAN HOTEL", THENCE EAST 25.59 FEET; THENCE NORTH 114.85 FEET, THENCE WEST 25.59 FEET; THENCE SOUTH 114.85 FEET TO THE PLACE OF BEGINNING.

HARDY, THOMAS A & WF DEBBIE O HARDY 124.11

0 20 0017 PART OF LOT 3, BLOCK 24, PLAT A, OGDEN CITY SURVEY, WEBER COUNTY, UTAH; BEGINNING 30.33 FEET EAST OF THE SOUTHWEST CORNER OF SAID LOT 3, AND RUNNING THENCE EAST 61.33 FEET, THENCE NORTH 114.85 FEET, THENCE WEST 61.33 FEET, THENCE SOUTH 114.85 FEET TO PLACE OF BEGINNING.

X M D N PARTNERSHIP 239.58

01 020 0018 PART OF LOT 3, BLOCK 24, PLAT A, OGDEN CITY SURVEY, WEBER COUNTY, UTAH; BEGINNING AT THE SOUTHWEST CORNER OF SAID LOT 3; AND RUNNING THENCE EAST 30 FEET 4 INCHES, THENCE NORTH 114.85 FEET, THENCE WEST 30 FEET AND 4 INCHES, THENCE SOUTH 114.85 FEET TO THE PLACE OF BEGINNING.

SANDERS, SCOTT J & VICKIE A SANDERS 105.27

SUBJECT TO A PARTY WALL AGREEMENT RECORDED MARCH 12, 1889, IN BOOK L, PAGE 176.
ALSO SUBJECT TO A PARTY WALL AGREEMENT RECORDED OCTOBER 23, 1890, IN BOOK B, PAGE 234.

01 020 0021 PART OF LOT 4, BLOCK 24, PLAT A, OGDEN CITY SURVEY, WEBER COUNTY, UTAH; BEGINNING AT A POINT 40 FEET WEST OF THE SOUTHEAST CORNER OF SAID LOT 4, AND RUNNING THENCE WEST 28.9 FEET, THENCE NORTH 114.85 FEET, THENCE EAST 28.9 FEET, THENCE SOUTH 114.85 FEET TO THE POINT OF BEGINNING.

T T RYUJIN & SONS INC 44.23

01 020 0027 PART OF LOT 4, BLOCK 24, PLAT A, OGDEN CITY SURVEY, WEBER COUNTY, UTAH; BEGINNING AT THE SOUTHWEST CORNER OF SAID LOT 4, RUNNING THENCE EAST 63.5 FEET; THENCE NORTH 114.85 FEET; THENCE WEST 63.5 FEET; THENCE SOUTH 114.85 FEET TO THE PLACE OF BEGINNING.

T T RYUJIN & SONS INC 102.18

01 020 0028 PART OF LOT 5, BLOCK 24, PLAT A, OGDEN CITY SURVEY, WEBER COUNTY, UTAH; BEGINNING AT A POINT 102 FEET EAST OF THE SOUTHWEST CORNER OF SAID LOT 5; AND RUNNING THENCE EAST 31.4 FEET TO THE EAST LINE OF SAID LOT; THENCE NORTH 114.85 FEET; THENCE NORTH 89D02' WEST 0.5 FEET; THENCE ALONG A CURVE TO THE LEFT 15.71 FEET, SAID CURVE HAVING A RADIUS OF 10.0 FEET AND A LONG CHORD WHICH BEARS NORTH 44D02' WEST 14.14 FEET; THENCE ALONG A CURVE TO THE RIGHT 21.07 FEET, SAID CURVE HAVING A RADIUS OF 73.78 FEET AND A LONG CHORD WHICH BEARS NORTH 80D51'06" WEST 21.0 FEET; THENCE SOUTH 128.36 FEET TO THE PLACE OF BEGINNING.

SIMONE, EDWARD ROBERT & WF JUDITH 91.69

01 020 0029 PART OF LOT 5, BLOCK 24, PLAT A, OGDEN CITY SURVEY, WEBER COUNTY, UTAH; BEGINNING AT A POINT 102 FEET EAST OF THE SOUTHWEST CORNER OF SAID LOT 5, AND RUNNING THENCE NORTH 133 FEET, THENCE WEST 33 FEET 2 INCHES; THENCE SOUTH 133 FEET; THENCE EAST 33 FEET 2 INCHES TO THE PLACE OF BEGINNING.

PERKINS, DEAN R 292.55

SERIAL # LEGAL DESCRIPTION OWNER NAME ASSESS- MENT # PAGE

01 020 0030 PART OF LOT 5, BLOCK 24, PLAT A, OGDEN CITY SURVEY, WEBER COUNTY, UTAH: BEGINNING AT A POINT 24 FEET EAST FROM THE SOUTHWEST CORNER OF LOT 5, BLOCK 24, PLAT A, OGDEN CITY SURVEY, WEBER COUNTY, UTAH; AND RUNNING THENCE EAST 44 FEET 10 INCHES; THENCE NORTH 131.04 FEET, THENCE ALONG A CURVE TO THE LEFT 17.04 FEET, SAID CURVE HAVING A RADIUS OF 73.78 FEET AND A LONG CHORD WHICH BEARS NORTH 82D25.04° WEST 17.0 FEET, THENCE NORTH 89D02° WEST 28.0 FEET, THENCE SOUTH 133 FEET TO THE PLACE OF BEGINNING. NICHOLAS BUILDING 547.27 33

01 020 0032 THE WEST 24 FEET OF THE SOUTH 88 FEET OF LOT 5, BLOCK 24, PLAT A, OGDEN CITY SURVEY, WEBER COUNTY, UTAH. NICHOLAS, RICHARD W ETAL 59.16

01 020 0063 PART OF BLOCK 24, PLAT A, OGDEN CITY, WEBER COUNTY, UTAH: BEGINNING AT THE NORTHEAST CORNER OF SAID BLOCK 24; AND RUNNING THENCE SOUTH 0D58' WEST 295 FEET ALONG THE EAST LINE OF SAID BLOCK; THENCE NORTH 89D09' WEST 154 FEET; THENCE NORTH 0D58' EAST 295 FEET TO A POINT ON THE NORTH LINE OF SAID BLOCK; THENCE SOUTH 89D09' EAST 154 FEET TO THE POINT OF BEGINNING. MOUNTAIN STATES-24TH STREET LTD 1,963.97
SUBJECT TO AND TOGETHER WITH A NON-EXCLUSIVE RIGHT- OF WAY. (1495-1471).

01 020 0078 PART OF LOT 1, BLOCK 24, PLAT "A", OGDEN CITY SURVEY, WEBER COUNTY, UTAH: BEGINNING AT A POINT 115.413 FEET NORTH 89D02' WEST FROM THE SOUTHEAST CORNER OF SAID LOT 1; RUNNING THENCE NORTH 89D02' WEST 17.987 FEET ALONG THE SOUTH LINE OF SAID LOT 1 TO THE SOUTHWEST CORNER OF SAID LOT 1; THENCE NORTH 0D58' EAST 90.27 FEET ALONG THE WEST LINE OF SAID LOT 1; THENCE SOUTH 89D02' EAST 18.508 FEET TO THE CENTER OF AN EXISTING BUILDING WALL EXTENDED; THENCE SOUTH 1D17.51° WEST 90.272 FEET ALONG THE CENTERLINE OF SAID WALL AND WALL EXTENDED TO THE POINT OF BEGINNING. ZENGER, ERIC FOWLER & WE TERESA DRAPER ZENGER 55.20

01 021 0001 PART OF LOT 1, BLOCK 25, PLAT A, OGDEN CITY SURVEY, WEBER COUNTY, UTAH: BEGINNING AT THE SOUTHEAST CORNER OF SAID BLOCK 25, AND RUNNING THENCE NORTH 65.5 FEET, THENCE WEST 85 FEET, THENCE NORTH 15.5 FEET, THENCE WEST 80 FEET, THENCE NORTH 6 FEET, THENCE WEST 43.53 FEET, THENCE SOUTH 87 FEET TO SOUTH LINE OF SAID LOT 1; THENCE EAST 208.58 FEET TO BEGINNING. TOGETHER WITH SURPLUS IN SAID LOT OCCUPIED BY BROOM HOTEL. KEY BANK OF UTAH 4,720.16

01 021 0004 PART OF LOTS 1, AND 10, BLOCK 25, PLAT A, OGDEN CITY SURVEY: BEGINNING AT THE INTERSECTION OF THE NORTH LINE OF MERCHANTS ALLEY AND THE EAST LINE OF KIESEL AVENUE, SAID POINT BEING 301.65 FEET NORTH 89D02' WEST AND 99.00 FEET NORTH 0D58' EAST FROM THE SOUTHEAST CORNER OF SAID LOT 1; RUNNING THENCE SOUTH 89D02' EAST 120.83 FEET ALONG SAID NORTH LINE TO THE WEST LINE OF SAID ALLEY; THENCE NORTH 0D58' EAST 79.99 FEET TO A POINT 4.0 FEET SOUTH OF THE SOUTH LINE OF EXISTING PARKING STRUCTURE; THENCE NORTH 89D05.53° WEST 120.83 FEET ALONG SAID LINE, BEING 4.0 FEET SOUTH AND PARALLEL TO SAID PARKING STRUCTURE TO THE EAST LINE OF KIESEL AVENUE; THENCE SOUTH 0D58' WEST 79.85 FEET ALONG SAID EAST LINE TO THE POINT OF BEGINNING. COMMERCIAL SECURITY BANK 662.83

SUBJECT TO A (24 FOOT RIGHT-OF-WAY): PART OF LOT 1, BLOCK 25, PLAT A, OGDEN CITY SURVEY: BEGINNING AT A POINT ON THE EAST LINE OF KIESEL AVENUE; SAID POINT BEING 301.65 FEET NORTH 89D02' WEST AND 91.75 FEET NORTH 0D58' EAST FROM THE SOUTHEAST CORNER OF SAID LOT 1, RUNNING THENCE NORTH 0D58' EAST 24.01 FEET ALONG SAID EAST LINE; THENCE SOUTH 87D49'04° EAST 135.86 FEET TO THE EAST LINE OF MERCHANTS ALLEY; THENCE SOUTH 0D58' WEST 24.01 FEET ALONG SAID EAST LINE; THENCE NORTH 87D49'04° WEST 135.86 FEET ALONG THE NORTH LINE OF EXISTING

SERIAL #	LEGAL DESCRIPTION	OWNER NAME	ASSESS- MENT	PAGE #
01 021 0005	PART OF LOT 1, BLOCK 25, PLAT A, OGDEN CITY SURVEY, WEBER COUNTY, UTAH: BEGINNING AT A POINT 100 FEET 7.5 INCHES EAST OF THE SOUTHWEST CORNER OF SAID LOT 1; RUNNING THENCE NORTH 99 FEET, THENCE EAST 20 FEET 9 INCHES, THENCE SOUTH 99 FEET, THENCE WEST 20 FEET 9 INCHES TO THE PLACE OF BEGINNING.	COMMERCIAL SECURITY BANK	42.81	34
01 021 0006	PART OF LOT 1, BLOCK 25, PLAT A, OGDEN CITY SURVEY, WEBER COUNTY, UTAH: BEGINNING AT A POINT 79 FEET 10 INCHES EAST OF THE SOUTHWEST CORNER OF SAID LOT, AND RUNNING THENCE EAST 20 FEET 9.5 INCHES, THENCE NORTH 6 RODS, THENCE WEST 20 10210007FEET 9.5 INCHES, THENCE SOUTH 6 RODS TO THE PLACE OF BEGINNING. SUBJECT TO A RIGHT-OF-WAY OVER THE NORTH END OF SAID DESCRIBED LAND, KNOWN AS MERCHANTS ALLEY.	KEY BANK OF UTAH	42.92	
01 021 0007	PART OF LOT 1, BLOCK 25, PLAT A OF OGDEN CITY SURVEY: BEGINNING AT A POINT 60 FEET AND 9 1/2 INCHES EAST OF THE SOUTHWEST CORNER OF SAID LOT 1, AND RUNNING THENCE NORTH 99 FEET, THENCE EAST 19 FEET AND 1/2 OF AN INCH, THENCE SOUTH 99 FEET, THENCE WEST 19 FEET AND 1/2 OF AN INCH TO THE POINT OF BEGINNING. SUBJECT TO A RIGHT-OF-WAY OVER AND ACROSS THE NORTH 12 FEET OF THE ABOVE DESCRIBED PREMISES.	KEY BANK OF UTAH	76.22	
01 021 0008	PART OF LOT 1, BLOCK 25, PLAT A, OGDEN CITY SURVEY, WEBER COUNTY, UTAH: BEGINNING AT A POINT ON THE SOUTH LINE OF SAID LOT, 41 FEET AND 9 INCHES EAST OF THE SOUTHWEST CORNER OF SAID LOT, AND RUNNING THENCE NORTH 99 FEET, THENCE EAST 19 FEET AND 1/2 OF AN INCH, THENCE SOUTH 99 FEET, THENCE WEST 19 FEET AND 1/2 OF AN INCH TO THE PLACE OF BEGINNING. SUBJECT TO A RIGHT-OF-WAY OVER THE NORTH 12 FEET OF THE ABOVE DESCRIBED TRACT OF LAND.	GORDON, SIDNEY	116.03	
01 021 0009	BEGINNING AT A POINT 303.60 FEET WEST FROM THE SOUTHEAST CORNER OF LOT 1, BLOCK 25, PLAT A, OGDEN CITY SURVEY, WEBER COUNTY, UTAH; THENCE NORTH 87 FEET, THENCE EAST 13.95 FEET, THENCE SOUTH 87 FEET, THENCE WEST 13.95 FEET TO THE PLACE OF BEGINNING.	GORDON, SIDNEY	79.46	
01 021 0019	PART OF LOT 3, BLOCK 25, PLAT A, OGDEN CITY SURVEY, WEBER COUNTY, UTAH: BEGINNING AT A POINT ON THE WEST LINE OF KIESEL AVENUE 30 FEET WEST FROM THE NORTHEAST CORNER OF LOT 3; RUNNING THENCE WEST ALONG THE NORTH LINE OF SAID LOT 3; 163.9 FEET, THENCE SOUTH 12 FEET, THENCE EAST 163.9 FEET TO THE WEST LINE OF KIESEL AVENUE, THENCE NORTH 12 FEET TO THE POINT OF BEGINNING.	VIAHOS, PETE N & WF MARIE E VIAHOS	19.77	
01 021 0021	PART OF LOT 4, BLOCK 25, PLAT A, OGDEN CITY SURVEY, WEBER COUNTY, UTAH, DESCRIBED AS FOLLOWS: BEGINNING AT A POINT NORTH 89D02' WEST 170 FEET FROM THE SOUTHEAST CORNER OF LOT 4; SAID BLOCK 25, THENCE NORTH 0D58' EAST 5.66 FEET, THENCE NORTH 89D02' WEST 23.90 FEET, THENCE SOUTH 0D58' WEST 5.66 FEET, THENCE SOUTH 89D02' EAST 23.90 FEET TO THE POINT OF BEGINNING.	VIAHOS, PETE N & WF MARIE E VIAHOS	0.81	

SRM/LAL 1

LEGAL DESCRIPTION

OWNER NAME

ASSESS-
MENT

PAGE
4

01 021 0036 PART OF LOT 4, BLOCK 25, PLAT A, OGDEN CITY SURVEY, WEBER COUNTY, UTAH: SMITH JEWELRY & LOAN COMPANY 129.07 35

BEGINNING AT THE SOUTHWEST CORNER OF SAID LOT 4; AND RUNNING THENCE NORTH 50 FEET ALONG THE WEST LINE OF SAID LOT 4, THENCE EAST 161.65 FEET TO A POINT 140 FEET WEST OF THE WEST LINE OF KIESEL AVENUE, THENCE SOUTH 44.34 FEET, THENCE WEST 23.50 FEET, THENCE SOUTH 5.66 FEET TO THE SOUTH LINE OF SAID LOT 4; THENCE WEST 137.75 FEET TO THE POINT OF BEGINNING.

SUBJECT TO A RIGHT-OF-WAY DESCRIBED AS FOLLOWS: PART OF LOT 4, BLOCK 25, PLAT A, OGDEN CITY SURVEY, WEBER COUNTY, UTAH: BEGINNING AT A POINT ON THE SOUTH LINE OF SAID LOT 4, 137.75 FEET EAST OF THE SOUTHWEST CORNER OF SAID LOT; AND RUNNING THENCE NORTH 5.66 FEET, THENCE EAST 23.9 FEET, THENCE NORTH 32.34 FEET, THENCE WEST 38 FEET, THENCE SOUTH 38 FEET TO THE SOUTH LINE OF SAID LOT 4; THENCE EAST 14.1 FEET TO THE POINT OF BEGINNING.
TOGETHER WITH RIGHT-OF-WAY (774-310).

01 021 0037 PART OF LOT 4, BLOCK 25, PLAT A, OGDEN CITY SURVEY, WEBER COUNTY, UTAH: ALANOS, PETE N & WF MARIA E 431.84

BEGINNING 161.65 FEET EAST OF THE SOUTHWEST CORNER OF SAID LOT 4; THENCE EAST 140 FEET, MORE OR LESS, TO WEST LINE OF KIESEL AVENUE, THENCE NORTH 49 FEET 4 INCHES, THENCE WEST 90.9 FEET, THENCE NORTH 8 INCHES, THENCE WEST 49.10 FEET, THENCE SOUTH 50 FEET TO BEGINNING.

01 021 0038 PART OF LOT 4, BLOCK 25, PLAT A, OGDEN CITY SURVEY, WEBER COUNTY, UTAH: CUTRUBUS, PHIDIA K & HOMER K 199.30

BEGINNING AT A POINT 50 FEET NORTH AND 301.9 FEET EAST FROM THE SOUTHWEST CORNER OF SAID LOT, AND RUNNING THENCE SOUTH 8 INCHES, THENCE WEST 90.9 FEET, THENCE NORTH 8 INCHES, THENCE EAST 90.9 FEET TO THE PLACE OF BEGINNING.

ALSO: PART OF LOT 4, BLOCK 25, PLAT A, OGDEN CITY SURVEY, WEBER COUNTY, UTAH: BEGINNING AT A POINT ON THE EAST LINE OF GRANT AVENUE 50 FEET NORTH OF THE SOUTHWEST CORNER OF SAID LOT 4; AND RUNNING THENCE NORTH 17.02 FEET, THENCE EAST 25.84 FEET, THENCE NORTH 5.15 FEET, THENCE EAST 88.26 FEET, THENCE NORTH 60.83 FEET, MORE OR LESS, TO THE NORTH LINE OF SAID LOT 4; THENCE EAST 187.91 FEET, MORE OR LESS, TO THE WEST LINE OF KIESEL AVENUE, THENCE SOUTH 83 FEET, MORE OR LESS, TO A POINT 50 FEET NORTH OF THE SOUTH LINE OF SAID LOT 4; THENCE WEST 301.65 FEET, MORE OR LESS, TO THE PLACE OF BEGINNING.

SAVING AND RESERVING UNTO THE OGDEN TRUST & DEVELOPMENT COMPANY, A CORPORATION, ITS ASSIGNS, SUCCESSORS, AND LEGAL REPRESENTATIVES, FOREVER, AND EASEMENT AND RIGHT OF INGRESS EGRESS TO AND OVER THE FOLLOWING DESCRIBED TRACT OF LAND OGDEN CITY, WEBER COUNTY, UTAH: PART OF LOT 4: BEGINNING AT A POINT 67.02 FEET NORTH AND 25.84 FEET EAST OF THE SOUTHWEST CORNER OF SAID LOT 4; AND RUNNING THENCE EAST 20 FEET, THENCE NORTH 5.1 FEET, THENCE WEST 20 FEET, THENCE SOUTH 5.15 FEET TO THE PLACE OF BEGINNING.

THE SAID EASEMENT AND RIGHT-OF-WAY BEING FOR THE PURPOSE OF HAYING AND MAINTAINING A STAIRWAY TO THE FIRST FLOOR AS IT NOW STANDS, AND TO ANY FLOOR THAT MAY BE BUILT ABOVE THE SAME OF THE BUILDING NOW STANDING UPON THE FOLLOWING DESCRIBED TRACT OF LAND, OGDEN CITY, WEBER COUNTY, UTAH: PART OF SAID LOT 4: BEGINNING AT A POINT 50 FEET NORTH OF THE SOUTHWEST CORNER OF SAID LOT 4; AND RUNNING THENCE NORTH 17.02 FEET, THENCE EAST 25.84 FEET, THENCE NORTH 5.15 FEET, THENCE EAST 88.26 FEET, THENCE SOUTH 22.17 FEET, THENCE WEST 114.1 FEET TO THE PLACE OF BEGINNING.

SERIAL # LEGAL DESCRIPTION OWNER NAME ASSESS- PAGE #

01 021 0039 PART OF LOT 4, BLOCK 25, PLAT A, OGDEN CITY SURVEY: BEGINNING AT A POINT ON THE EAST LINE OF GRANT AVENUE 67.02 FEET NORTH OF THE SOUTHWEST CORNER OF SAID LOT 4, AND RUNNING THENCE EAST 25.84 FEET, THENCE NORTH 5.15 FEET, THENCE EAST 88.26 FEET, THENCE NORTH 47.83 FEET, MORE OR LESS TO A POINT 13 FEET SOUTH OF THE NORTH LINE OF SAID LOT 4; THENCE WEST PARALLEL TO THE NORTH LINE OF SAID LOT 4 TO THE EAST LINE OF GRANT AVENUE 114.1 FEET, THENCE SOUTH ALONG THE EAST LINE OF GRANT AVENUE 52.98 FEET, MORE OR LESS TO THE PLACE OF BEGINNING. TOGETHER WITH A PERPETUAL EASEMENT AND RIGHT OF INGRESS AND EGRESS OVER THE FOLLOWING DESCRIBED PART OF SAID LOT 4: BEGINNING AT A POINT 67.02 FEET NORTH AND 25.84 FEET EAST OF THE SOUTHWEST CORNER OF SAID LOT 4, AND RUNNING THENCE EAST 20 FEET, THENCE NORTH 5.15 FEET, THENCE WEST 20 FEET, THENCE SOUTH 5.15 FEET TO THE PLACE OF BEGINNING.

01 021 0040 PART OF LOT 4, BLOCK 25, PLAT A, OGDEN CITY SURVEY, WEBER COUNTY, UTAH: BEGINNING AT THE NORTHWEST CORNER OF SAID LOT 4, AND RUNNING THENCE SOUTH 13 FEET, THENCE EAST 114.1 FEET, THENCE NORTH 13 FEET, THENCE WEST 114.1 FEET TO THE PLACE OF BEGINNING. SUBJECT TO A RIGHT-OF-WAY OVER THE EAST 10 FEET OF SAID TRACT. FROERER, LESTER S TRUSTEE 27.01

01 021 0041 PART OF LOT 5, BLOCK 25, PLAT A, OGDEN CITY SURVEY, WEBER COUNTY, UTAH: BEGINNING AT A POINT ON GRANT AVENUE 10 FEET NORTH OF THE SOUTHWEST CORNER OF LOT 5; THENCE NORTH 99 FEET TO A POINT 155.5 FEET SOUTH OF THE NORTHWEST CORNER OF BLOCK 25, THENCE EAST 110 FEET, THENCE SOUTH 99 FEET, THENCE WEST 110 FEET TO BEGINNING. TOGETHER WITH A RIGHT-OF-WAY OVER AND UPON THE RIGHTS- OF-WAY ADJOINING SAID PREMISES ON THE SOUTH AND EAST. FROERER, LESTER S TRUSTEE 154.88

01 021 0043 PART OF LOT 5, BLOCK 25, PLAT A, OGDEN CITY SURVEY, WEBER COUNTY, UTAH: BEGINNING AT A POINT 30 FEET WEST AND 165.17 FEET SOUTH OF THE NORTHEAST CORNER OF LOT 6, SAID BLOCK 25, AND RUNNING THENCE SOUTH 96 FEET 7.5 INCHES, THENCE WEST 180 FEET, THENCE NORTH 96 FEET 7.5 INCHES, THENCE EAST 180 FEET TO THE POINT OF BEGINNING. TOGETHER WITH AND INCLUDING A PERPETUAL RIGHT-OF-WAY FOR ALL PURPOSES OVER AND ACROSS THE FOLLOWING DESCRIBED LAND: BEGINNING AT A POINT 210 FEET WEST AND 165.17 FEET SOUTH OF THE NORTHEAST CORNER OF SAID LOT 6, SAID BLOCK 25, PLAT A, OGDEN CITY SURVEY, THENCE SOUTH 96 FEET 7.5 INCHES, THENCE WEST 10 FEET, THENCE NORTH 96 FEET 7.5 INCHES, THENCE EAST 10 FEET TO THE POINT OF BEGINNING. SUBJECT TO A PERPETUAL RIGHT-OF-WAY OVER AND ACROSS THE FOLLOWING DESCRIBED LAND: BEGINNING AT A POINT 30 FEET WEST AND 165.09 FEET SOUTH FROM THE NORTHEAST CORNER OF SAID LOT 6; AND RUNNING THENCE SOUTH 8.48 FEET, THENCE WEST 114.85 FEET, THENCE NORTH 8.48 FEET; THENCE EAST 114.85 FEET TO BEGINNING. H & P INVESTMENTS 124.03

SERIAL #

LEGAL DESCRIPTION

OWNER NAME

ASSESS-
MENT

PAGE
#

01 021 0044 PART OF LOTS 5 AND 6, BLOCK 25, PLAT A, OGDEN CITY SURVEY, WEBER COUNTY, UTAH: BEGINNING AT A POINT 165.17 FEET SOUTH (ALONG THE CENTERLINE OF HUDSON AVENUE), AND 144.2 FEET WEST FROM THE NORTHEAST CORNER OF SAID LOT 6; THENCE NORTH 36.7 FEET, PARALLELING HUDSON AVENUE, THENCE WEST 30.23 FEET, THENCE SOUTH 26.20 FEET, THENCE EAST 15.60 FEET, THENCE SOUTH 10.50 FEET, THENCE EAST 14.63 FEET TO THE PLACE OF BEGINNING.

ALSO: PART OF LOTS 5 AND 6, BLOCK 25, PLAT A, OGDEN CITY SURVEY, WEBER COUNTY, UTAH: BEGINNING AT A POINT 165.7 FEET SOUTH (ALONG THE CENTERLINE OF HUDSON AVENUE) AND 158.83 FEET WEST FROM THE NORTHEAST CORNER OF SAID LOT 6, THENCE NORTH 10.50 FEET PARALLELING HUDSON AVENUE, THENCE WEST 15.60 FEET, THENCE NORTH 26.20 FEET, THENCE WEST 20.77 FEET, THENCE SOUTH 36.70 FEET, THENCE EAST 36.37 FEET TO THE PLACE OF BEGINNING.

14.12 37

01 021 0045 PART OF LOTS 5 AND 6, BLOCK 25, PLAT A, OGDEN CITY SURVEY, WEBER COUNTY, UTAH: BEGINNING AT A POINT 165.17 FEET SOUTH AND 195.2 FEET WEST FROM THE NORTHEAST CORNER OF SAID LOT 6, SAID POINT BEING ON THE NORTH LINE OF RIGHT-OF-WAY AT THE SOUTHWEST CORNER OF LAND OWNED BY THE CENTRAL HEATING AND POWER COMPANY, AND RUNNING THENCE NORTH 36.7 FEET, THENCE EAST 20.77 FEET, THENCE NORTH 13.39 FEET, THENCE WEST 23.5 FEET, THENCE NORTH 5 FEET TO RIGHT-OF-WAY, THENCE WEST 8.5 FEET, MORE OR LESS, TO RIGHT-OF-WAY, THENCE SOUTH ALONG THE EAST LINE OF RIGHT-OF-WAY 55.09 FEET, THENCE EAST ALONG THE NORTH LINE OF RIGHT-OF-WAY 11.23 FEET, MORE OR LESS, TO THE PLACE OF BEGINNING.

TOGETHER WITH A RIGHT-OF-WAY FOR THE PURPOSE OF INGRESS AND EGRESS OVER ALL RIGHTS-OF-WAY ADJOINING AND ADJACENT TO ABOVE DESCRIBED TRACT OF LAND TO THE RESPECTIVE TERMINALS.

POWERS, THOMAS J 6.59

01 021 0046 PART OF LOTS 5 AND 6, BLOCK 25, PLAT A, OGDEN CITY SURVEY, WEBER COUNTY, UTAH: BEGINNING AT A POINT 110 FEET SOUTH FROM THE NORTHWEST CORNER OF SAID LOT 6; AND RUNNING THENCE SOUTH 45 FEET, THENCE EAST 125 FEET, THENCE NORTH 45 FEET, THENCE WEST 125 FEET TO THE PLACE OF BEGINNING.

CHARLES WOODMANSEE ESTATE 74.45

01 021 0047 PART OF LOT 6, BLOCK 25, PLAT A, OGDEN CITY SURVEY, WEBER COUNTY, UTAH: BEGINNING AT THE NORTHWEST CORNER OF SAID LOT 6; AND RUNNING THENCE EAST 107 FEET, 3.5 INCHES, THENCE SOUTH 100 FEET, THENCE WEST 107 FEET, 3.5 INCHES, THENCE NORTH 100 FEET TO THE PLACE OF BEGINNING.

TOGETHER WITH A RIGHT-OF-WAY IN COMMON WITH OTHERS OVER THE FOLLOWING DESCRIBED TRACT OF LAND: BEGINNING AT A POINT 100 FEET SOUTH OF THE NORTHWEST CORNER OF SAID LOT 6; AND RUNNING THENCE EAST 133 FEET, THENCE SOUTH 10 FEET, THENCE WEST 133 FEET, THENCE NORTH 10 FEET TO THE PLACE OF BEGINNING.

CHARLES WOODMANSEE ESTATE 200.48

01 021 0048 THE FOLLOWING DESCRIBED PART OF LOTS 5 AND 6, BLOCK 25, PLAT A, OGDEN CITY SURVEY, FROM ELEVATION 4303.77 TO ELEVATION 4317.57, OGDEN CITY ELEVATION SYSTEM (THE MONUMENT AT 25TH AND GRANT HAVING AN ELEVATION OF 4306.85). BEGINNING AT A POINT WHICH IS NORTH 89D09' WEST 107.86 FEET ALONG 24TH STREET FROM THE NORTHEAST CORNER OF SAID LOT 6, SAID POINT BEING THE NORTHEAST CORNER OF THE BERTHANA BUILDING, RUNNING THENCE SOUTH 0D58' WEST 120.00 FEET, THENCE NORTH 89D09' WEST 27.88 FEET, THENCE NORTH 0D58' EAST 20.00 FEET, THENCE NORTH 89D09' WEST 30.11 FEET, THENCE NORTH 0D58' EAST 19.53 FEET, THENCE SOUTH 89D09' EAST 3.30 FEET, THENCE NORTH 0D58' EAST 80.47 FEET, THENCE SOUTH 89D09' EAST 54.70 FEET TO THE POINT OF BEGINNING.

BERTHANA DEVELOPMENT GROUP 137.00

SERIAL #

LEGAL DESCRIPTION

OWNER NAME

ASSESS-
MENT

PAGE #

01 021 0049 PART OF LOTS 5 AND 6, BLOCK 25, PLAT A, OGDEN CITY SURVEY, WEBER COUNTY, UTAH: POWERS, THOMAS J 423.86 38

BEGINNING AT THE INTERSECTION OF THE SOUTH LINE OF 24TH STREET AND THE WEST LINE OF KIESEL AVENUE (FORMERLY HUDSON AVENUE) 30 FEET WEST OF THE NORTHEAST CORNER OF SAID LOT 6, AND RUNNING THENCE SOUTH 165.17 FEET ALONG THE WEST LINE OF SAID KIESEL AVENUE, THENCE WEST 99.1 FEET TO THE SOUTHEAST CORNER OF THE LAND OWNED BY THE DEE ECCLES COMPANY, THENCE NORTH 45.17 FEET, THENCE EAST 22.5 FEET, THENCE NORTH 120 FEET TO THE SOUTH LINE OF 24TH STREET, THENCE EAST 76.6 FEET ALONG THE SOUTH LINE OF 24TH STREET TO THE PLACE OF BEGINNING.

TOGETHER WITH ALL RIGHTS-OF-WAY, EASEMENT AND APPURTENANCES BELONGING OVER AND UPON THE FOLLOWING DESCRIBED TRACT OF LAND, TO-WIT: PART OF SAID LOTS 5 AND 6, BLOCK 25, PLAT A, OGDEN CITY SURVEY, WEBER COUNTY, UTAH: BEGINNING AT A POINT ON THE WEST LINE OF KIESEL AVENUE (FORMERLY HUDSON AVENUE) 210 FEET WEST AND 165.17 FEET SOUTH FROM THE NORTHEAST CORNER OF SAID LOT 6; THENCE SOUTH 96 FEET, MORE OR LESS, TO THE EAST LINE OF GRANT AVENUE, THENCE NORTH ALONG THE EAST LINE OF GRANT AVENUE 10 FEET, THENCE EAST 110 FEET, THENCE NORTH 99 FEET TO A POINT 155.5 FEET SOUTH OF THE NORTH LINE OF SAID LOT 6; THENCE EAST 5 FEET, THENCE NORTH 45 FEET, THENCE WEST 115 FEET TO THE EAST LINE OF GRANT AVENUE, THENCE NORTH 10 FEET, THENCE EAST 133 FEET, MORE OR LESS, TO A POINT 197.93 FEET WEST OF THE EAST LINE OF SAID LOT 6; THENCE SOUTH 10 FEET, THENCE WEST 8.5 FEET, THENCE SOUTH 55.09 FEET, THENCE WEST 3.57 FEET TO THE PLACE OF BEGINNING.

01 021 0050 PART OF LOT 7, BLOCK 25, PLAT A, OGDEN CITY SURVEY, WEBER COUNTY, UTAH: BUYERS SYNDICATE 234.21

BEGINNING AT A POINT 30.0 FEET EAST OF THE NORTHWEST CORNER OF SAID LOT 7; AND RUNNING THENCE EAST 42.5 FEET, THENCE SOUTH 125.40 FEET, THENCE WEST 42.5 FEET TO THE EAST LINE OF KIESEL AVENUE, THENCE NORTH ALONG SAID EAST LINE 125.40 FEET TO THE POINT OF BEGINNING.

01 021 0051 PART OF LOT 7, BLOCK 25, PLAT A, OGDEN CITY SURVEY, WEBER COUNTY, UTAH: OGDEN INDUSTRIAL DEVELOPMENT CORPORATION 112.40

BEGINNING AT A POINT 14 RODS 9 FEET AND 2 INCHES WEST FROM THE NORTHEAST CORNER OF SAID LOT 7; AND RUNNING THENCE SOUTH 119 FEET, THENCE WEST 20 FEET, THENCE NORTH 119 FEET, THENCE EAST 20 FEET TO THE PLACE OF BEGINNING.

SERIAL # LEGAL DESCRIPTION OWNER NAME ASSESS- PAGE #

01 021 0053 PART OF LOT 7, BLOCK 25, PLAT A, OGDEN CITY SURVEY, WEBER COUNTY, UTAH; BEGINNING 177 FEET WEST OF THE NORTHEAST CORNER OF SAID BLOCK 25, AND RUNNING THENCE WEST 64 FEET TO A POINT 14 RODS 9 FEET 2 INCHES WEST OF THE NORTHEAST CORNER OF SAID BLOCK 25, THENCE SOUTH 119.61 FEET, MORE OR LESS, TO THE SOUTH LINE OF EXISTING BUILDING, THENCE EAST ALONG SAID BUILDING 64 FEET; THENCE NORTH TO BEGINNING. FERRY, THOMAS M ETAL TRUSTEES 394.84 39

ALSO: SUBJECT TO A RIGHT-OF-WAY DESCRIBED AS FOLLOWS: BEGINNING 119.5 FEET SOUTH FROM THE NORTHEAST CORNER OF THE ABOVE DESCRIBED PROPERTY AND RUNNING THENCE WEST 22 FEET, THENCE NORTH 10 FEET, THENCE EAST 22 FEET, THENCE SOUTH 10 FEET TO BEGINNING.

ALSO TOGETHER WITH A RIGHT OF WAY DESCRIBED AS FOLLOWS: GRANTOR HEREBY RESERVES TO GRANTOR AN EASEMENT IN GROSS, FOR THE SOLE PURPOSE OF PEDESTRIAN INGRESS AND EGRESS BETWEEN MERCHANTS ALLEY AND TWO EXISTING BUILDINGS/ THREE SHOPS, THE SOUTHERN WALL OF ONE OF SAID BUILDINGS IS REFERRED TO IN THE FOREGOING LEGAL DESCRIPTION, SUCH EASEMENT BEING SIX (6) FEET IN WIDTH, THE FULL LENGTH OF BUILDINGS, THE SOUTHERN SIDE OF THE FOLLOWING DESCRIBED LINE: PART OF LOT 7, BLOCK 25, PLAT A, OGDEN CITY SURVEY: BEGINNING AT A POINT SOUTH 89D06'12" EAST 30.00 FEET, NORTH 0D58' EAST 145.93 FEET AND SOUTH 89D39'37" EAST 60.65 FEET FROM THE SOUTHWEST CORNER OF LOT 8, BLOCK 25, PLAT A, OGDEN CITY SURVEY; RUNNING THENCE SOUTH 89D39'37" EAST 70.00 FEET ALONG THE SOUTH EDGE OF AN EXISTING BUILDING TO THE MIDDLE OF MERCHANTS ALLEY. SUCH PEDESTRIAN EASEMENT MAY BE ASSIGNED OR CONVEYED TO NEW OWNERS OF EXISTING BUILDINGS BUT WILL TERMINATE IF BUILDINGS ARE ELIMINATED. SUCH PEDESTRIAN EASEMENT SHALL BE USED IN SUCH MANNER AS WILL NOT INTERFERE WITH THE OWNERSHIP, OPERATION OR DEVELOPMENT OF THE REAL PROPERTY CONVEYED PURSUANT TO THE FOREGOING INSTRUMENT. (1519-887).

01 021 0055 PART OF LOT 7, BLOCK 25, PLAT A, OGDEN CITY SURVEY, WEBER COUNTY, UTAH: BEGINNING AT A POINT 10 RODS WEST OF THE NORTHEAST CORNER OF SAID LOT 7; AND RUNNING THENCE EAST 43 FEET, THENCE SOUTH 101 FEET, THENCE WEST 43 FEET, THENCE NORTH 101 FEET TO THE PLACE OF BEGINNING. OGDEN FIRST FEDERAL SAVINGS & LOAN ASSOCIATION 204.36

SUBJECT, HOWEVER, TO A RIGHT-OF-WAY FOR ALL PURPOSES OF INGRESS AND EGRESS OVER AND UPON THE SOUTH 12 FEET OF SAID ABOVE DESCRIBED TRACT OF LAND.

01 021 0056 PART OF LOT 7, BLOCK 25, PLAT A, OGDEN CITY SURVEY, WEBER COUNTY, UTAH; MORE PARTICULARLY DESCRIBED AS FOLLOWS: BEGINNING AT THE NORTHEAST CORNER OF SAID LOT 7, BLOCK AND PLAT AFORESAID, AND RUNNING THENCE SOUTH 101 FEET, THENCE WEST 122 FEET, THENCE NORTH 101 FEET, THENCE EAST 122 FEET TO THE PLACE OF BEGINNING. GERSHMAN, HAROLD 1,140.14

TOGETHER WITH A RIGHT-OF-WAY OVER THE FOLLOWING DESCRIBED TRACT OF LAND: BEGINNING AT A POINT 101 FEET SOUTH AND 122 FEET WEST OF THE NORTHEAST CORNER OF SAID LOT 7, BLOCK AND PLAT AFORESAID, AND RUNNING THENCE WEST 43 FEET, THENCE NORTH 12 FEET, THENCE EAST 43 FEET, THENCE SOUTH 12 FEET TO THE PLACE OF BEGINNING. FERRY, THOMAS M ETAL TRUSTEES 256.54

01 021 0057 PART OF LOT 7, BLOCK 25, PLAT A, OGDEN CITY SURVEY, WEBER COUNTY, UTAH: BEGINNING AT A POINT 101 FEET SOUTH OF THE NORTHEAST CORNER OF SAID LOT 7, RUNNING THENCE WEST 165 FEET, THENCE SOUTH 24 FEET, THENCE EAST 165 FEET, THENCE NORTH 24 FEET TO THE PLACE OF BEGINNING.

SERIAL #

LEGAL DESCRIPTION

OWNER NAME

ASSESS-
MENT # PAGE

01 021 0058 PART OF LOTS 7 AND 8, BLOCK 25, PLAT A, OGDEN CITY SURVEY, WEBER COUNTY, UTAH;
 BEGINNING AT A POINT 125 FEET SOUTH FROM THE NORTHEAST CORNER OF SAID LOT 7;
 AND RUNNING THENCE SOUTH 24 FEET, THENCE WEST 160 FEET, THENCE NORTH 24 FEET,
 THENCE EAST 160 FEET TO THE PLACE OF BEGINNING. FARR, VERN R 175.40 40

01 021 0059 PART OF LOT 8, BLOCK 25, PLAT A, OGDEN CITY SURVEY, WEBER COUNTY, UTAH;
 PARTICULARLY DESCRIBED AS FOLLOWS, TO-WIT: BEGINNING AT A POINT 149 FEET SOUTH
 OF THE NORTHEAST CORNER OF SAID BLOCK 25; THENCE SOUTH 24 FEET, THENCE WEST 160
 FEET, THENCE NORTH 24 FEET, THENCE EAST 160 FEET TO PLACE OF BEGINNING.
 ALSO A PERPETUAL RIGHT-OF-WAY BEGINNING 165 FEET WEST FROM THE NORTHEAST
 CORNER OF SAID BLOCK 25; RUNNING THENCE WEST 12 FEET; THENCE SOUTH 264 FEET,
 THENCE EAST 17 FEET; THENCE NORTH 139 FEET; THENCE WEST 5 FEET; THENCE NORTH
 125 FEET TO PLACE OF BEGINNING. CLARENE C CRITCHLOW & ASSOC LTD 612.93
 PRTNSP 30.56 & ETAL

01 021 0062 PART OF LOT 8, BLOCK 25, PLAT A, OGDEN CITY SURVEY, WEBER COUNTY, UTAH;
 DESCRIBED AS FOLLOWS: BEGINNING AT A POINT 173 FEET SOUTH OF THE NORTHEAST
 CORNER OF LOT 7, BLOCK 25, AND RUNNING THENCE SOUTH 24 FEET, THENCE WEST 160
 FEET, THENCE NORTH 24 FEET, THENCE EAST 160 FEET TO THE PLACE OF BEGINNING.
 TOGETHER WITH A PERPETUAL RIGHT AND USE OF ALLEY WAY OR LANE, RUNNING
 NORTH AND SOUTH FROM THE WEST END OF THE LAND HEREBY SOLD AND CONVEYED TO 24TH
 STREET (FORMERLY 4TH STREET), SAID ALLEY WAY OR LANE BEING BOUNDED AS FOLLOWS:
 COMMENCING AT A POINT 165 FEET WEST AND 125 FEET SOUTH OF THE NORTHEAST CORNER
 OF LOT 7, SAID BLOCK 25, AND RUNNING THENCE SOUTH 139 FEET TO THE SOUTH SIDE OF
 SAID LOT 8; THENCE EAST 5 FEET, THENCE NORTH 139 FEET, THENCE WEST 5 FEET TO
 THE PLACE OF BEGINNING. CLARENE C CRITCHLOW & ASSOC 689.60
 LIMITED PRTNSP 30.56 & ETAL

01 021 0064 PART OF LOT 8, BLOCK 25 PLAT "A" OF OGDEN CITY SURVEY, DESCRIBED AS BEGINNING
 AT A POINT 197 FEET SOUTH OF THE NORTH-EAST CORNER OF SAID BLOCK 25, THENCE
 SOUTH 18 FEET 8 1/2 INCHES; THENCE WEST 165 FEET; THENCE NORTH 8 1/2 INCHES;
 THENCE EAST 5 FEET; THENCE NORTH 18 FEET; THENCE EAST 160 FEET TO THE PLACE OF
 BEGINNING. TOGETHER WITH A PERPETUAL RIGHT OF WAY TO THE ALLEYWAY OR LANE TO
 THE REAR THEREOF DESCRIBED AS FOLLOWS: BEGINNING 165 FEET WEST OF THE NORTH
 EAST CORNER OF SAID BLOCK 25 AND RUNNING THENCE WEST 12 FEET; THENCE SOUTH 264
 FEET TO THE SOUTH LINE OF SAID LOT 8; THENCE EAST 17 FEET; THENCE NORTH 139
 FEET; THENCE WEST 5 FEET; THENCE NORTH 125 FEET TO THE POINT OF BEGINNING. EGYPTIAN THEATRE FOUNDATION INC 93.14

01 021 0066 PART OF LOT 8, BLOCK 25, PLAT A, OGDEN CITY SURVEY, WEBER COUNTY, UTAH, TO WIT:
 COMMENCING AT THE SOUTHEAST CORNER OF SAID LOT 8, BLOCK 25, AND RUNNING THENCE
 WEST 10 RODS, THENCE NORTH 24.16 FEET, THENCE EAST 10 RODS TO THE END LINE OF
 SAID LOT 8, THENCE SOUTH 24.16 FEET TO THE POINT OF BEGINNING.. EGYPTIAN THEATRE FOUNDATION INC 141.52
 TOGETHER WITH AND SUBJECT TO EXISTING RIGHT OF WAY.

01 021 0067 PART OF LOT 8, BLOCK 25, PLAT A, OGDEN CITY SURVEY, WEBER COUNTY, UTAH:
 BEGINNING AT A POINT 10 RODS AND 6 FEET WEST AND 198 SOUTH FROM THE NORTHEAST
 CORNER OF LOT 7, SAID BLOCK 25, AND RUNNING THENCE WEST 88 FEET, THENCE SOUTH
 66 FEET, THENCE EAST 88 FEET, THENCE NORTH 66 FEET TO THE PLACE OF BEGINNING.
 SUBJECT, HOWEVER, TO THE RIGHT-OF-WAY OVER 6 FEET ALONG THE EAST LINE OF
 SAID TRACT AS HERETOFORE RESERVED IN CONVEYANCE TO THIS GRANTOR. OGDEN NEIGHBORHOOD DEVELOPMENT 62.47
 AGENCY (THE)

SERIAL # LEGAL DESCRIPTION OWNER NAME ASSESS- PAGE

01 021 0068 PART PORTION OF THE NORTH 76 FEET OF LOT 9, BLOCK 25, PLAT A, OGDEN CITY SURVEY, WEBER COUNTY, UTAH; LYING EAST OF MERCHANTS ALLEY. TOGETHER WITH ALL RIGHTS-OF-WAY AND RIGHTS OF EASEMENTS APPURTENANT THERETO IN RESPECT TO SUCH EXISTING ALLEY WAY AND RIGHTS OF USE UNDER SAID ALLEY WAY IN RELATION TO IMPROVEMENTS EXISTING ON THE FIRST ABOVE DESCRIBED PROPERTY. EGYPTIAN THEATRE FOUNDATION INC 472.84 41

01 021 0070 THAT PORTION OF THE NORTH 76 FEET OF LOT 9, BLOCK 25, OGDEN CITY SURVEY, WEBER COUNTY, UTAH, LYING WEST OF MERCHANTS ALLEY. EXCEPTING THEREFROM THAT PORTION LYING WITHIN KIESEL AVENUE. OGDEN NEIGHBORHOOD DEVELOPMENT AGENCY (THE) 84.02

01 021 0072 PART OF LOT 9 AND 10, BLOCK 25, OGDEN CITY SURVEY, WEBER COUNTY, UTAH: BEGINNING ON THE WEST LINE OF WASHINGTON BOULEVARD, SAID POINT BEING 224.98 FEET NORTH 0D58' EAST ALONG THE WEST LINE OF WASHINGTON BOULEVARD FROM THE SOUTHEAST CORNER OF LOT 1 OF SAID BLOCK 25, RUNNING THENCE NORTH 89D04'22" WEST 165.82 FEET TO THE EAST LINE OF MERCHANTS ALLEY, THENCE NORTH 0D58' EAST 41.95 FEET ALONG SAID EAST LINE TO THE NORTH LINE OF SAID LOT 10, THENCE NORTH 11D53'38" WEST 58.64 FEET ALONG SAID EAST LINE, THENCE NORTH 24D22'06" WEST 0.25 FEET, ALSO ALONG SAID EAST LINE, THENCE SOUTH 89D06'12" EAST 178.98 FEET TO THE WEST LINE OF WASHINGTON BOULEVARD, THENCE SOUTH 0D58' WEST 99.44 FEET TO THE POINT OF BEGINNING. THIXOXOL CORPORATION 527.02

01 021 0074 PART OF LOT 9, BLOCK 25, PLAT "A", OGDEN CITY SURVEY: BEGINNING AT THE INTERSECTION OF THE SOUTH LINE OF LOT 9 AND THE EAST LINE OF KIESEL (FORMERLY HUDSON) AVENUE; RUNNING THENCE NORTH 56 FEET, MORE OR LESS TO A POINT 78.72 FEET SOUTH OF THE NORTH LINE OF SAID LOT 9, (THE NORTH LINE OF LOT 9 AS ESTABLISHED BY SURVEY BEING 403.142 FEET NORTH FROM THE SOUTH LINE OF SAID BLOCK 25); RUNNING THENCE EAST TO THE CENTER OF MERCHANTS ALLEY; THENCE SOUTH 12D52' EAST ALONG SAID ALLEY 32.998 FEET, MORE OR LESS, TO A POINT 26 FEET NORTH FROM THE SOUTH LINE OF SAID LOT 9; THENCE EAST 6.76 FEET; THENCE SOUTH 26 FEET, MORE OR LESS, TO THE SOUTH LINE OF SAID LOT 9; THENCE WEST 135 FEET, MORE OR LESS, TO THE PLACE OF BEGINNING. PART OF LOT 10, BLOCK 25, PLAT "A", OGDEN CITY SURVEY: BEGINNING AT A POINT 30 FEET EAST OF THE NORTHWEST CORNER OF SAID LOT 10, AND RUNNING THENCE SOUTH 41 1/2 FEET; THENCE EAST 135 FEET, MORE OR LESS, TO THE CENTER LINE OF MERCHANTS ALLEY; THENCE NORTH 41 1/2 FEET; THENCE WEST 135 FEET, MORE OR LESS, TO THE PLACE OF BEGINNING. SUBJECT TO A RIGHT-OF-WAY FOR MERCHANTS ALLEY. OGDEN NEIGHBORHOOD DEVELOPMENT AGENCY 5,933.95

01 021 0075 BEGINNING AT A POINT 30 FEET EAST AND 41.5 FEET SOUTH OF THE NORTHWEST CORNER OF LOT 10, BLOCK 25, PLAT A, OGDEN CITY SURVEY, WEBER COUNTY, UTAH; RUNNING THENCE SOUTH 44 FEET, THENCE EAST 135 FEET, MORE OR LESS, TO THE CENTER OF MERCHANTS ALLEY, THENCE NORTH 44 FEET, THENCE WEST 135 FEET, MORE OR LESS, TO THE PLACE OF BEGINNING. OGDEN NEIGHBORHOOD DEVELOPMENT AGENCY (THE) 63.89

SERIAL #

LEGAL DESCRIPTION

OWNER NAME

ASSESS-
MENT # PAGE

01 021 0078 PART OF LOTS 1 AND 10, BLOCK 25, PLAT A, OGDEN CITY SURVEY; BEGINNING AT A POINT ON THE WEST LINE OF WASHINGTON BOULEVARD, SAID POINT BEING 66.06 FEET NORTH 0D58' EAST ALONG SAID WEST LINE FROM THE SOUTHEAST CORNER OF SAID LOT 1; RUNNING THENCE NORTH 89D06'42" WEST 84.86 FEET ALONG AN EXISTING BUILDING WALL TO A BUILDING CORNER; THENCE NORTH 1D56'53" EAST 14.75 FEET ALONG AN EXISTING BUILDING WALL TO A BUILDING CORNER; THENCE NORTH 88D54'59" WEST 81.21 FEET TO THE EAST LINE OF MERCHANTS ALLEY EXTENDED; THENCE NORTH 0D58' EAST 144.00 FEET ALONG SAID EAST LINE EXTENDED AND EAST LINE; THENCE SOUTH 89D04'12" EAST 165.82 FEET TO THE WEST LINE OF WASHINGTON BOULEVARD; THENCE SOUTH 0D58' WEST 158.92 FEET ALONG SAID WEST LINE TO THE POINT OF BEGINNING.

BOYER-WASHINGTON BOULEVARD ASSOCIATES

10,927.45 42

TOGETHER WITH AN EASEMENT AND RIGHT-OF-WAY APPURTENANT TO SAID PROPERTY FOR INGRESS AND EGRESS FOR VEHICULAR AND PEDESTRIAN TRAFFIC OVER AND ACROSS THE FOLLOWING-DESCRIBED REAL PROPERTY CONTIGUOUS THERETO: PART OF LOT 1, BLOCK 25, PLAT A, OGDEN CITY SURVEY; BEGINNING AT A POINT ON THE EAST LINE OF KIESEL AVENUE; SAID POINT BEING 301.65 FEET NORTH 89D02' WEST AND 91.75 FEET NORTH 0D58' EAST FROM THE SOUTHEAST CORNER OF SAID LOT 1, RUNNING THENCE NORTH 0D58' EAST 24.01 FEET ALONG SAID EAST LINE, THENCE SOUTH 87D49'04" EAST 135.86 FEET TO THE EAST LINE OF MERCHANTS ALLEY; THENCE SOUTH 0D58' WEST 24.01 FEET ALONG SAID EAST LINE; THENCE NORTH 87D49'04" WEST 135.86 FEET ALONG THE NORTH LINE OF EXISTING BUILDING AND BUILDING LINE EXTENDED TO THE POINT OF BEGINNING.

OGDEN NEIGHBORHOOD DEVELOPMENT AGENCY (THE)

30.18

01 021 0080 PART OF LOT 8, BLOCK 25, PLAT "A", OGDEN CITY SURVEY, WEBER COUNTY, UTAH; BEGINNING AT A POINT WHICH IS 30 FEET EAST FROM THE SOUTHWEST CORNER OF SAID LOT 8, RUNNING THENCE NORTH ALONG THE EAST LINE OF KIESEL AVENUE 66 FEET, THENCE EAST 42.5 FEET, THENCE SOUTH 66 FEET, MORE OR LESS, TO THE SOUTH LINE OF SAID LOT 8, THENCE WEST 42.5 FEET, MORE OR LESS, TO THE POINT OF BEGINNING.

EGYPTIAN THEATRE FOUNDATION INC

141.52

01 021 0081 THE NORTH 1/2 OF THE FOLLOWING DESCRIBED TRACT OF LAND: THAT PORTION OF LOT 8, BLOCK 25, PLAT A, OGDEN CITY SURVEY, WEBER COUNTY, UTAH, TO-WIT: COMMENCING AT THE SOUTHEAST CORNER OF SAID LOT 8, BLOCK 25; RUNNING THENCE WEST 10 RODS; THENCE NORTH 48 1/3 FEET; THENCE EAST 10 RODS TO THE EAST LINE OF SAID LOT 8; THENCE SOUTH 48 1/3 FEET TO THE POINT OF BEGINNING.

EGYPTIAN THEATRE FOUNDATION INC

141.52

731

SERIAL # LEGAL DESCRIPTION OWNER NAME ASSESSMENT PAGE #

01 021 0082 PART OF LOTS 5 AND 6, BLOCK 25, PLAT A, OGDEN CITY SURVEY; BEGINNING AT A POINT WHICH IS NORTH 89D09', WEST 162.56 FEET ALONG 24TH STREET FROM THE NORTHEAST CORNER OF SAID LOT 6, AND RUNNING THENCE SOUTH 0D58' WEST 80.47 FEET; THENCE NORTH 89D09' WEST 3.30 FEET; THENCE SOUTH 0D58' WEST 19.53 FEET; THENCE SOUTH 89D09' EAST 30.11 FEET; THENCE SOUTH 0D58' WEST 20.00 FEET; THENCE SOUTH 89D09' EAST 2.75 FEET, MORE OR LESS, TO A POINT 201 FEET EAST OF THE WEST LINE OF SAID LOT 6; THENCE SOUTH 0D58' WEST 45.05 FEET; THENCE NORTH 89D09' WEST 14.20 FEET; THENCE NORTH 0D58' EAST 36.70 FEET; THENCE NORTH 89D09' WEST 30.3 FEET; THENCE NORTH 0D58' EAST 13.39 FEET; THENCE FIVE COURSES AS FOLLOWS: NORTH 89D09' WEST 23.5 FEET, NORTH 0D58' EAST 15.00 FEET; NORTH 89D09' WEST 25.71 FEET, NORTH 0D58' EAST 100.00 FEET TO THE SOUTH LINE OF 24TH STREET; THENCE SOUTH 89D09' EAST ALONG SAID SOUTH LINE TO THE POINT OF BEGINNING.

TOGETHER WITH THE FOLLOWING DESCRIBED RIGHTS-OF-WAY LOCATED IN LOTS 5 AND 6, BLOCK 25, PLAT A, OGDEN CITY SURVEY, MORE PARTICULARLY DESCRIBED AS FOLLOWS: BEGINNING ON THE WEST LINE OF KIESEL AVENUE AT A POINT WHICH BEARS NORTH 89D09' WEST 30.00 FEET AND SOUTH 0D58' WEST 165.09 FEET FROM THE NORTHEAST CORNER OF SAID LOT 6, BLOCK 25, PLAT A, AND RUNNING THENCE SOUTH 0D58' WEST 8.48 FEET ALONG SAID WEST LINE; THENCE NORTH 89D09' WEST 114.85 FEET; THENCE NORTH 0D58' EAST 8.48 FEET; THENCE SOUTH 89D09' EAST 114.85 FEET TO THE POINT OF BEGINNING. ALSO: BEGINNING ON THE EAST LINE OF GRANT AVENUE AT A POINT WHICH BEARS SOUTH 0D58' WEST 100.00 FEET FROM THE NORTHWEST CORNER OF SAID LOT 6, BLOCK 25, PLAT A, AND RUNNING THENCE SOUTH 0D58' WEST 10.00 FEET ALONG SAID EAST LINE; THENCE SOUTH 89D09' EAST 129.49 FEET; THENCE NORTH 0D58' EAST 10.00 FEET; THENCE NORTH 89D09' WEST 129.49 FEET TO THE POINT OF BEGINNING.

01 021 0083 THE FOLLOWING DESCRIBED PART OF LOTS 5 AND 6, BLOCK 25, PLAT A, OGDEN CITY SURVEY, BELOW ELEVATION 4303.77 AND ABOVE ELEVATION 4317.57 OGDEN CITY ELEVATION SYSTEM (THE MONUMENT AT 25TH AND GRANT HAVING AN ELEVATION OF 4306.85). BEGINNING AT A POINT WHICH IS NORTH 89D09' WEST 107.86 FEET ALONG 24TH STREET FROM THE NORTHEAST CORNER OF SAID LOT 6, SAID POINT BEING THE NORTHEAST CORNER OF THE BERTHANA BUILDING, RUNNING THENCE SOUTH 0D58' WEST 120.00 FEET, THENCE NORTH 89D09' WEST 27.88 FEET, THENCE NORTH 0D58' EAST 20.00 FEET, THENCE NORTH 89D09' WEST 30.11 FEET, THENCE NORTH 0D58' EAST 19.53 FEET, THENCE SOUTH 89D09' EAST 3.30 FEET, THENCE NORTH 0D58' EAST 80.47 FEET, THENCE SOUTH 89D09' EAST 54.70 FEET TO THE POINT OF BEGINNING.

01 021 0085 PART OF LOT 8, BLOCK 25, PLAT A, OGDEN CITY SURVEY; BEGINNING AT A POINT ON THE EAST LINE OF KIESEL AVENUE, SAID POINT BEING 301.65 FEET NORTH 89D07'36" WEST ALONG THE NORTH LINE OF SAID LOT 8 AND 2.05 FEET SOUTH 0D58' WEST ALONG THE EAST LINE OF KIESEL AVENUE FROM THE NORTHEAST CORNER OF SAID LOT 8, RUNNING THENCE SOUTH 89D09' EAST 124.65 FEET TO THE WEST LINE OF MERCHANTS ALLEY, THENCE SOUTH 0D58' WEST 60.42 FEET ALONG SAID WEST LINE, THENCE NORTH 89D09' WEST 124.65 FEET TO THE EAST LINE OF KIESEL AVENUE, THENCE NORTH 0D57' EAST 60.42 FEET ALONG SAID EAST LINE TO THE POINT OF BEGINNING.

01 022 0010 PART OF LOT 4, BLOCK 26, PLAT A, OGDEN CITY SURVEY, WEBER COUNTY, UTAH; BEGINNING AT THE NORTHEAST CORNER OF SAID LOT 4, AND RUNNING THENCE SOUTH 2.0 FEET, THENCE WEST 36.7 FEET, THENCE SOUTH 23.5 FEET, THENCE WEST 10.0 FEET, THENCE SOUTH 19.5 FEET, THENCE WEST 69.5 FEET TO CANAL ALLEY, THENCE NORTH 45.0 FEET ALONG CANAL ALLEY, THENCE EAST 116.2 FEET TO BEGINNING.

GEISLER, DICK G & WF RITA GEISLER 117.85

OGDEN FIRST FEDERAL SAVINGS & LOAN ASSOCIATION 329.45

WEBER LAND CO 26.76

SERIAL #	LEGAL DESCRIPTION	OWNER NAME	ASSESS- MENT	PAGE
01 022 0013	PART OF LOT 5, BLOCK 26, PLAT A, OGDEN CITY SURVEY, WEBER COUNTY, UTAH; MORE PARTICULARLY DESCRIBED AS FOLLOWS: BEGINNING AT A POINT 135.00 FEET NORTH 0D58' EAST FROM THE SOUTHWEST CORNER OF SAID LOT 5, AND RUNNING THENCE NORTH 0D58' EAST 28.67 FEET ALONG THE EAST LINE OF WASHINGTON BLVD, THENCE SOUTH 89D02' EAST 8 RODS (132.00 FEET) ALONG A COMMON BEARING WALL TO THE WEST LINE OF ALLEY, THENCE SOUTH 0D58' WEST 28.67 FEET ALONG SAID WEST LINE, THENCE NORTH 89D02' WEST 8 RODS (132.00 FEET) TO THE PLACE OF BEGINNING.	NASFELD, ELVA C TRUSTEE 1/2 EVAL	97.66	44
01 022 0014	PART OF LOT 5, BLOCK 26, PLAT A, OGDEN CITY SURVEY, WEBER COUNTY, UTAH; MORE PARTICULARLY DESCRIBED AS FOLLOWS: BEGINNING AT A POINT WHICH IS 163.67 FEET NORTH 0D58' EAST FROM THE SOUTHWEST CORNER OF SAID LOT 5, AND RUNNING THENCE WEST 0D58' EAST 43.33 FEET ALONG THE EAST LINE OF WASHINGTON BLVD; THENCE SOUTH 89D02' EAST 8 RODS (132 FEET) TO THE WEST LINE OF AN ALLEY, THENCE SOUTH 0D58' WEST 43.33 FEET ALONG SAID WEST LINE, THENCE NORTH 89D02' WEST 8 RODS (132 FEET), ALONG A COMMON BEARING WALL TO THE POINT OF BEGINNING. TOGETHER WITH ANY RIGHTS-OF-WAY OR EASEMENTS ABUTTING OR ADJACENT TO SAID PROPERTY.	WESTERN MORTGAGE LOAN CORPORATION	147.65	
01 022 0015	PART OF LOT 5, BLOCK 26, PLAT A, OGDEN CITY SURVEY, WEBER COUNTY, UTAH: COMMENCING 207 FEET NORTH OF THE SOUTHWEST CORNER OF SAID LOT 5, AND RUNNING THENCE EAST 132 FEET; THENCE NORTH 20.25 FEET, THENCE WEST 132 FEET, THENCE SOUTH 20.25 FEET TO THE PLACE OF BEGINNING.	UNIWEST SERVICE CORPORATION	94.86	
01 022 0016	PART OF LOT 5, BLOCK 26, PLAT A, OGDEN CITY SURVEY, WEBER COUNTY, UTAH: BEGINNING AT A POINT 227.25 FEET NORTH OF THE SOUTHWEST CORNER OF SAID LOT 5, AND RUNNING THENCE EAST 8 RODS, THENCE NORTH 20.25 FEET, THENCE WEST 8 RODS, THENCE SOUTH 20.25 FEET TO THE PLACE OF BEGINNING.	CHARLES WOODMANSEE ESTATE	59.01	
01 022 0017	PART OF LOT 5, BLOCK 26, PLAT A, OGDEN CITY SURVEY, WEBER COUNTY, UTAH, TO-WIT: BEGINNING 20 FEET 7 INCHES SOUTH OF A POINT 5 CHAINS AND 47.81 FEET SOUTH FROM THE NORTHWEST CORNER OF SAID BLOCK 26, AND RUNNING THENCE SOUTH 22 FEET 5 INCHES, MORE OR LESS, TO A POINT 247 FEET 5 INCHES NORTH OF THE SOUTHWEST CORNER OF SAID BLOCK 26, THENCE EAST 132 FEET; THENCE NORTH 22 FEET 5 INCHES, MORE OR LESS, THENCE WEST 132 FEET TO THE PLACE OF BEGINNING.	BATLEY, STEVEN R	199.65	
01 022 0018	PART OF LOT 5, BLOCK 26, PLAT A, OGDEN CITY SURVEY, WEBER COUNTY, UTAH: BEGINNING AT A POINT 5.0 CHAINS, 47.81 FEET SOUTH OF THE NORTHWEST CORNER OF SAID BLOCK 26; SAID POINT BEING THE SOUTH BOUNDARY LINE OF THE LAND DEEDED TO D H PERRY ESTATE BY DEED DATED OCTOBER 3, 1916, AND RECORDED OCTOBER 5, 1916, IN BOOK 79 OF DEEDS, PAGE 368, RECORDS IN THE OFFICE OF THE COUNTY RECORDER OF WEBER COUNTY, UTAH; RUNNING THENCE SOUTH ALONG THE WEST LINE OF SAID LOT 5, 20 FEET 7 INCHES, MORE OR LESS, TO THE CENTER OF THE NORTH WALL OF THE TWO-STORY BRICK BUILDING KNOWN AS THE "KENNEDY BAKERY"; THENCE EAST 132 FEET, MORE OR LESS, TO THE EAST LINE OF SAID LOT 5; THENCE NORTH 20 FEET 7 INCHES, MORE OR LESS, ALONG SAID EAST LINE OF SAID LOT 5 TO A POINT EAST OF THE PLACE OF BEGINNING, THENCE WEST 132 FEET, MORE OR LESS, TO THE PLACE OF BEGINNING.	FRORER, WILLIAM	146.23	
	PART OF LOT 5, BLOCK 26, PLAT A, OGDEN CITY SURVEY, WEBER COUNTY, UTAH: BEGINNING AT A POINT 5 CHAINS 47.81 FEET SOUTH FROM THE NORTHWEST CORNER OF SAID BLOCK 26, AND RUNNING THENCE NORTH 19 FEET, EAST 132 FEET, THENCE SOUTH 19 FEET, THENCE WEST 132 FEET TO THE PLACE OF BEGINNING. TOGETHER WITH ALL THE RIGHT, TITLE AND INTEREST OF THE GRANTORS OF, INC AND TO THE PARTITION WALLS ON THE NORTH AND SOUTH LINES OF THE ABOVE DESCRIBED			

SERIAL #

LEGAL DESCRIPTION

OWNER NAME

ASSESS- PAGE #

45

01 022 0019 COMMENCING ON THE WEST LINE OF BLOCK 26, PLAT "A" OGDEN CITY SURVEY, AT A POINT OF INTERSECTION OF SAID WEST BLOCK LINE WITH THE NORTH LINE OF THE NORTH WALL OF THE BUILDING-ON THE PROPERTY HEREBY CONVEYED, WHICH POINT IS 330.59 FEET MORE OR LESS SOUTH FROM THE NORTHWEST CORNER OF SAID BLOCK 26, AND NORTH LINE OF SAID NORTH WALL 122.5 FEET MORE OR LESS TO THE NORTHEAST CORNER OF SAID WALL, THENCE ONWARD FOLLOWING SAID NORTHLINE AS PROJECTED 9.696 FEET MORE OR LESS TO THE EAST LINE OF SAID LOT 6, BLOCK 26, AFORESAID; THENCE SOUTH ALONG THE EAST LINE OF LOTS 5 AND 6, BLOCK 26, AFORESAID 28.04 FEET MORE OR LESS TO A POINT OF INTERSECTION OF SAID EAST LOTS LINE WITH THE SOUTH LINE OF THE SOUTH WALL OF THE BUILDING ON THE PROPERTY HEREBY CONVEYED AS PROJECTED AND RUNNING THENCE WEST 8.796 FEET MORE OR LESS TO THE SOUTHEAST CORNER OF SAID SOUTH WALL; THENCE ONWARD, RUNNING WEST ALONG THE SOUTH LINE OF SAID SOUTH WALL OF SAID BUILDING 123.4 FEET MORE OR LESS TO THE WEST LINE OF SAID BLOCK 26, THENCE NORTH ALONG THE WEST LINE OF SAID BLOCK 26, 28.04 FEET MORE OR LESS TO THE POINT OF BEGINNING.

01 022 0020 PART OF LOT 6, BLOCK 26, PLAT A, OGDEN CITY SURVEY: BEGINNING AT A POINT ON THE WEST LINE OF SAID LOT 3.29 FEET NORTH OF THE SOUTHWEST CORNER OF SAID LOT, WHICH POINT OF BEGINNING IS ON THE NORTH LINE OR FACE OF THE NORTH WALL OF BUILDING; THENCE NORTH 27.20 FEET TO THE MIDDLE LINE OF BUILDING WALL; THENCE EASTERLY FOLLOWING THE SAID MIDDLE LINE AND SAID LINE AS PROJECTED TO THE EAST LINE OF SAID LOT 6, THENCE SOUTH ALONG SAID LINE 26.58 FEET TO THE INTERSECTION THEREOF WITH A LINE DRAWN EASTERLY FROM THE POINT OF BEGINNING ALONG THE NORTH LINE OR FACE OF THE WALL FIRST ABOVE MENTIONED AND AS PROJECTED EASTERLY TO THE EAST LINE OF LOT 6, THENCE WEST ALONG SAID LAST MENTIONED LINE TO THE PLACE OF BEGINNING.

TOGETHER WITH AND SUBJECT TO ALL PARTY WALL AGREEMENTS IN ANYWISE PERTAINING TO THE ABOVE DESCRIBED PROPERTY.

01 022 0021 PART OF LOT 6, BLOCK 26, PLAT A, OGDEN CITY SURVEY: BEGINNING AT A POINT ON THE WEST LINE OF SAID LOT, 30.49 FEET NORTH OF THE SOUTHWEST CORNER OF SAID LOT, WHICH POINT OF BEGINNING IS ON THE MIDDLE LINE OF A BUILDING WALL EXTENDING EAST FROM THE WEST LINE OF SAID LOT, THENCE NORTH 16.90 FEET TO THE MIDDLE LINE OF A BUILDING WALL; THENCE EASTERLY FOLLOWING THE SAID MIDDLE LINE AND SAID MIDDLE LINE AS PROJECTED TO THE EAST LINE OF SAID LOT 6, THENCE SOUTH ALONG SAID LINE 17 FEET TO THE INTERSECTION THEREOF WITH A LINE DRAWN EASTERLY FROM THE POINT OF BEGINNING ALONG THE MIDDLE LINE OF THE BUILDING WALL FIRST ABOVE MENTIONED AND AS PROJECTED EAST TO THE EAST LINE OF LOT 6, THENCE WEST ALONG SAID LAST MENTIONED LINE TO THE PLACE OF BEGINNING.

TOGETHER WITH AND SUBJECT TO ALL PARTY WALL AGREEMENTS IN ANYWISE PERTAINING TO THE ABOVE DESCRIBED PROPERTY.

01 022 0022 PART OF LOT 6, BLOCK 26, PLAT A, OGDEN CITY SURVEY, WEBER COUNTY, UTAH: COMMENCING AT A POINT 16 RODS AND .32 FEET, MORE OR LESS, SOUTH FROM THE NORTHWEST CORNER OF SAID BLOCK 26, AT THE CENTER OF THE SOUTH WALL OF THE PATTERSON BLOCK, AND RUNNING THENCE SOUTH 22.25 FEET, MORE OR LESS, TO THE CENTER OF THE SOUTH BRICK WALL OF THE JAMES L DEE BUILDING, THENCE EAST 132 FEET; THENCE NORTH 22.25 FEET, MORE OR LESS, TO A POINT DUE EAST OF THE PLACE OF BEGINNING, THENCE WEST 132 FEET TO THE PLACE OF BEGINNING.

139.82

GEORGE W NASPELL REVOCABLE TRUST

OWNER NAME

139.95

STONE, FRED LIFE ESTATE

OWNER NAME

89.42

STONE, FRED LIFE ESTATE

OWNER NAME

89.13

JACOBS, JAMES & MARY ANN JACOBS

OWNER NAME

734

SERIAL #	LEGAL DESCRIPTION	OWNER NAME	ASSESS- MENT	PAGE #
01 022 0023	PART OF LOT 6 AND 7, BLOCK 26, PLAT "A" OGDEN CITY SURVEY: COMMENCING AT A CORNER OF SAID BLOCK 26; SAID POINT BEING AT THE CENTER OF THE SOUTH WALL OF WHAT IS KNOWN AS THE PATTERSON BLOCK, IN OGDEN CITY, WEBER COUNTY, UTAH; AND RUNNING THENCE NORTH ALONG THE WEST LINE OF SAID LOT 6, A DISTANCE OF 49 FEET, AND 4 INCHES, TO THE SOUTH LINE OF LAND CONVEYED TO ADAM PATTERSON COMPANY, BY DEED RECORDED IN BOOK 80 OF DEEDS, PAGE 88 THEREOF WEBER COUNTY RECORDS; THENCE EAST 146.58 FEET, MORE OR LESS, TO THE WEST LINE OF CANAL ALLEY, AS SURVEYED AND PLATTED BY OGDEN CITY, THENCE SOUTH 17D12' WEST ALONG THE SAID WEST LINE OF SAID CANAL ALLEY, TO THE EAST LINE OF SAID LOT 6, THENCE SOUTH TO A POINT WHICH IS DIRECTLY EAST OF THE POINT OF BEGINNING; THENCE WEST TO THE PLACE OF BEGINNING.	EDGAR, GLORIA LOUISE TRUSTEE	373.89	46
01 022 0024	PART OF LOTS 6 AND 7, BLOCK 26, PLAT A, OGDEN CITY SURVEY: BEGINNING AT A POINT 161 FEET 11 INCHES SOUTH OF THE NORTHWEST CORNER OF SAID LOT 6, RUNNING THENCE SOUTH 53.15 FEET TO A POINT 118.57 FEET NORTH FROM THE SOUTHWEST CORNER OF SAID LOT 6, THENCE EAST 146.58 FEET, MORE OR LESS TO THE WEST LINE OF CANAL ALLEY, THENCE NORTHEASTERLY ALONG THE WEST LINE OF CANAL ALLEY TO A POINT 151.73 FEET EAST OF THE BEGINNING, THENCE WEST 151.73 FEET MORE OR LESS TO THE PLACE OF BEGINNING.	BAMBERGER COMPANY ETAL	169.56	
01 022 0025	PART OF LOTS 6 AND 7, IN BLOCK 26, PLAT A OF OGDEN CITY SURVEY BEGINNING AT A POINT 100 FEET SOUTH OF THE NORTHWEST CORNER OF SAID LOT 6 AND RUNNING THENCE SOUTH 61.9 FEET; THENCE EAST 149 FEET; THENCE NORTH 61.9 FEET; THENCE WEST 149 FEET TO PLACE OF BEGINNING. TOGETHER WITH ALL THE RIGHT, TITLE AND INTEREST OF SAID GRANTOR TO THE ALLEY RUNNING FROM 24TH STREET TO 25TH STREET ACROSS THE EAST END OF THE SAID PREMISES.	BAMBERGER COMPANY ETAL	197.04	
01 022 0026	PART OF LOTS 6 AND 7, BLOCK 26, PLAT A, OGDEN CITY SURVEY, WEBER COUNTY, UTAH: BEGINNING 50 FEET SOUTH OF THE NORTHWEST CORNER OF LOT 6, THENCE EAST 130 FEET, THENCE NORTH 50 FEET, THENCE EAST 25 FEET; THENCE SOUTH 100 FEET; THENCE WEST 155 FEET; THENCE NORTH 50 FEET TO BEGINNING.	FIRST SECURITY BANK OF UTAH NA	526.59	
01 022 0027	PART OF LOT 6, BLOCK 26, PLAT A, OGDEN CITY SURVEY, WEBER COUNTY, UTAH: BEGINNING AT THE NORTHWEST CORNER OF SAID LOT 6, AND RUNNING THENCE SOUTH ALONG THE WEST LINE OF SAID LOT, 50 FEET, THENCE EAST 130 FEET, THENCE NORTH 50 FEET TO THE NORTH LINE OF SAID LOT 6, THENCE WEST 130 FEET TO THE PLACE OF BEGINNING.	FIRST SECURITY BANK OF UTAH, N.A.	3,065.13	
01 022 0028	PART OF LOT 7, BLOCK 26, PLAT A, OGDEN CITY SURVEY, WEBER COUNTY, UTAH: BEGINNING AT A POINT 233.2 FEET EAST OF THE NORTHWEST CORNER OF SAID BLOCK 26, AND RUNNING THENCE SOUTH 120 FEET, THENCE EAST 25 FEET, THENCE NORTH 20 FEET, THENCE EAST TO THE EAST LINE OF SAID LOT 7, THENCE SOUTH TO A POINT WHICH IS 128 FEET NORTH OF THE SOUTHEAST CORNER OF SAID LOT 7, THENCE WEST 99.6 FEET TO CANAL ALLEY, THENCE NORTHEASTERLY ALONG THE EAST LINE OF CANAL ALLEY TO THE NORTH LINE OF LOT 7, THENCE EAST TO THE PLACE OF BEGINNING.	WEBER LAND CO	188.63	

SERIAL # LEGAL DESCRIPTION OWNER NAME ASSESS- PAGE #

01 022 0029 PART OF LOT 7, BLOCK 26, PLAT A, OGDEN CITY SURVEY DESCRIBED AS FOLLOWS: BEGINNING AT A POINT 201.9 FEET SOUTH AND 165 FEET EAST OF THE NORTHWEST CORNER OF SAID BLOCK 26, AND RUNNING THENCE EAST 99 FEET MORE OR LESS TO THE EAST LINE OF SAID LOT 7, THENCE SOUTH ALONG THE EAST LINE OF SAID LOT 7, 65.88 FEET MORE OR LESS TO A POINT 4 RODS NORTH OF THE SOUTHEAST CORNER OF SAID LOT 7, THENCE WEST 116 FEET MORE OR LESS TO THE EAST LINE OF CANAL ALLEY, AS SURVEYED AND PLATED BY OGDEN CITY, THENCE NORTHEASTERLY ALONG THE EAST LINE OF SAID CANAL ALLEY TO A POINT WEST OF THE POINT OF BEGINNING, THENCE EAST TO THE POINT OF BEGINNING. HANRENGER COMPANY ETAL 53.99 47

01 022 0030 THE SOUTH 66 FEET OF LOT 7, BLOCK 26, PLAT A, OGDEN CITY SURVEY, WEBER COUNTY, UTAH. EXCEPT CANAL ALLEY. HOMER, WILLIAM F 1/2 & SPENCER J KLOMP 1/2 59.28

022 0031 PART OF LOTS 7 AND 8, BLOCK 26, PLAT A, OGDEN CITY SURVEY, WEBER COUNTY, UTAH; AS FOLLOWS: BEGINNING AT A POINT 233.2 FEET EAST FROM THE NORTHWEST CORNER OF BLOCK 26, AND RUNNING THENCE EAST 125 FEET, THENCE SOUTH 100 FEET, THENCE WEST 100 FEET, THENCE SOUTH 20 FEET, THENCE WEST 25 FEET, THENCE NORTH 120 FEET TO THE PLACE OF BEGINNING. FIRST SECURITY BANK OF UTAH NA 232.32

01 022 0032 PART OF LOTS 8 AND 9 BLOCK 26, PLAT A, OGDEN CITY SURVEY: BEGINNING AT A POINT 222.78 FEET WEST OF THE NORTHEAST CORNER OF BLOCK 26; AND RUNNING THENCE SOUTH 118.00 FEET; THENCE SOUTH 62D21.40' WEST 25.06 FEET, WHICH POINT IS ALSO WEST 244.78 FEET AND SOUTH 130.00 FEET OF THE NORTHEAST CORNER OF BLOCK 26, THENCE SOUTH 36.00 FEET; THENCE WEST 128.41 FEET; THENCE NORTH 18.00 FEET, THENCE WEST 23.40 FEET, THENCE NORTH 48.00 FEET; THENCE EAST 93.81 FEET; THENCE NORTH 100.00 FEET; THENCE EAST 80.00 FEET TO THE POINT AND PLACE OF BEGINNING. SUBJECT TO AND TOGETHER WITH RIGHTS-OF-WAY. MILLER, THOMAS J & DA LANE R MILLER 750.18

SERIAL #

LEGAL DESCRIPTION

OWNER NAME

ASSES-
MENT #
PAGE

01 027 0035 PART OF LOTS 1, 2, 8, 9 AND ALL OF 10, BLOCK 26, PLAT A, OGDEN CITY SURVEY; BEGINNING AT THE NORTHEAST CORNER OF BLOCK 26, PLAT A, OGDEN CITY SURVEY; THEREOF AT THE INTERSECTION OF THE SOUTHERLY SIDE OF 24TH STREET WITH THE WESTERLY SIDE OF ADAMS AVE, THENCE SOUTHERLY ALONG THE WESTERLY SIDE OF ADAMS AVE SOUTH 0D58' WEST 469.00 FEET, THENCE WESTERLY, NORTHERLY AND WESTERLY THE FOLLOWING COURSES AND DISTANCES: NORTH 89D02' WEST 155.00 FEET NORTH 0D58' EAST 124.00 FEET, NORTH 89D02' WEST 18.00 FEET; THENCE NORTH 0D58' EAST 16.50 FEET, NORTH 89D02' WEST 223.58 FEET TO A CORNER, THENCE NORTHERLY, EASTERLY, NORTHERLY AND EASTERLY THE FOLLOWING COURSES AND DISTANCES NORTH 0D58' EAST 180.50 FEET, SOUTH 89D02' EAST 23.40 FEET, SOUTH 0D58' WEST 18.00 FEET, SOUTH 89D02' EAST 128.41 FEET, NORTH 0D58' EAST 36.00 FEET, NORTH 62D21'40" EAST 25.06 FEET, NORTH 0D28' EAST 118.00 FEET TO THE SOUTHERLY SIDE OF 24TH STREET, THENCE EASTERLY ALONG THE SOUTHERLY SIDE OF 24TH STREET, SOUTH 89D02' EAST 222.78 FEET TO THE POINT AND PLACE OF BEGINNING.

ADAMS AVENUE PROPERTIES
3,887.47
48

TOGETHER WITH AND EASEMENT FOR THE RIGHT OF INGRESS AND EGRESS FROM PARCEL 1 TO 25TH STREET LOCATED IN A PART OF LOT 2, BLOCK 26, PLAT A, OGDEN CITY SURVEY; BEGINNING ON THE EASTERLY SIDE THEREOF AT A POINT THE FOLLOWING COURSES AND DISTANCES SOUTHERLY AND WESTERLY FROM THE NORTHEAST CORNER OF BLOCK 26, AT INTERSECTION OF THE SOUTHERLY SIDE OF 24TH STREET WITH THE WESTERLY SIDE OF ADAMS AVE, SOUTH 0D58' WEST 469.00 FEET AND NORTH 89D02' WEST 149.50 FEET, THENCE SOUTHERLY, WESTERLY AND NORTHERLY THE FOLLOWING COURSES AND DISTANCES: SOUTH 0D58' WEST 198.50 FEET TO THE NORTHERLY SIDE OF 25TH STREET, NORTH 89D02' WEST 20.00 FEET ALONG THE NORTHERLY SIDE OF 25TH STREET, NORTH 0D58' EAST 150.00 FEET, NORTH 89D02' WEST 5.50 FEET, NORTH 0D58' EAST 130.50 FEET, NORTH 89D02' WEST 4.50 FEET, NORTH 0D58' EAST 24.00 FEET, NORTH 56D49'10" WEST 33.77 FEET, THENCE EASTERLY, SOUTHERLY, AND EASTERLY THE FOLLOWING COURSES AND DISTANCES ALONG PROPERTY LINE OF "RAMADA INN" SOUTH 89D02' EAST 53.07 FEET, SOUTH 0D58' WEST 124.00 FEET, SOUTH 89D02' EAST 5.50 FEET TO THE POINT AND PLACE OF BEGINNING.

A RIGHT OF INGRESS AND EGRESS FROM PARCEL 1 TO THE JOINT PARKING AREA LOCATED IN A PART OF LOTS 8 & 9, BLOCK 26, PLAT "A", OGDEN CITY SURVEY; BEGINNING AT NORTHEAST CORNER THEREOF, THE FOLLOWING COURSES AND DISTANCES, WESTERLY AND SOUTHERLY FROM THE NORTHEAST CORNER OF BLOCK 26 AT INTERSECTION OF THE SOUTHERLY SIDE OF 24TH STREET WITH THE WESTERLY SIDE OF ADAMS AVE, NORTH 89D02' WEST 222.78 FEET, SOUTH 0D58' WEST 118.0 FEET, SOUTH 62D21'40" WEST 25.06 FEET, THENCE SOUTHERLY WESTERLY, SOUTHERLY WESTERLY, NORTHERLY AND EASTERLY THE FOLLOWING COURSES AND DISTANCES: SOUTH 0D58' WEST 18.0 FEET, NORTH 89D02' WEST 44.66 FEET, SOUTH 0D58' WEST 18.00 FEET, NORTH 89D02' WEST 20.00 FEET, NORTH 0D58' EAST 18.00 FEET, NORTH 89D02' WEST 43.75 FEET, SOUTH 0D58' WEST 18.0 FEET, NORTH 89D02' WEST 20.0 FEET, NORTH 0D58' EAST 36.0 FEET, SOUTH 89D02' EAST 128.41 FEET TO THE POINT AND PLACE OF BEGINNING.

PART OF LOT 6, BLOCK 27, PLAT A, OGDEN CITY SURVEY, WEBER COUNTY, UTAH; BEGINNING AT THE NORTHWEST CORNER OF SAID LOT 6, AND RUNNING THENCE SOUTH 123 FEET; THENCE EAST 99 FEET; THENCE NORTH 123 FEET; THENCE WEST 99 FEET TO THE PLACE OF BEGINNING. ALSO: PART OF LOTS 5 AND 6, BLOCK 27, PLAT A, OGDEN CITY SURVEY; BEGINNING AT THE NORTHWEST CORNER OF SAID LOT 5, AND RUNNING THENCE NORTH 10 FEET; THENCE EAST 129 FEET; THENCE SOUTH 58 FEET; THENCE WEST 129 FEET; THENCE NORTH 48 FEET TO THE PLACE OF BEGINNING.

CHOURNAS, GUS

340.95

737

SERIAL #	LEGAL DESCRIPTION	OWNER NAME	ASSESS- MENT	PAGE #
01 026 0025	PART OF LOT 5, BLOCK 30, PLAT A, OGDEN CITY SURVEY, WEBER COUNTY, UTAH: BEGINNING AT A POINT 61 FEET SOUTH FROM THE NORTHWEST CORNER OF SAID LOT; RUNNING THENCE EAST 8 RODS; THENCE SOUTH 50 FEET; THENCE WEST 8 RODS; THENCE NORTH 50 FEET TO THE PLACE OF BEGINNING.	BERLIN, WILLIAM A & WF KARLA M BERLIN	68.44	49
01 026 0026	PART OF LOT 5, BLOCK 30, PLAT A, OGDEN CITY SURVEY, WEBER COUNTY, UTAH: BEGINNING AT A POINT 11 FEET SOUTH OF THE NORTHWEST CORNER OF SAID LOT, AND RUNNING THENCE EAST 8 RODS, THENCE SOUTH 50 FEET, THENCE WEST 8 RODS, THENCE NORTH 50 FEET TO THE PLACE OF BEGINNING.	BERLIN, WILLIAM A & WF KARLA M BERLIN	313.12	
01 026 0030	PART OF LOT 6, BLOCK 30, PLAT A, OGDEN CITY SURVEY, WEBER COUNTY, UTAH: BEGINNING AT A POINT 206.2 FEET SOUTH OF THE NORTHWEST CORNER OF SAID LOT 6, SAID POINT BEING ON THE WEST LINE OF SAID LOT, RUNNING THENCE NORTH ALONG WEST LINE OF SAID LOT, 50 FEET, THENCE EAST 132 FEET, MORE OR LESS, TO THE EAST LINE OF SAID LOT 6, THENCE SOUTH 50 FEET, THENCE WEST 132 FEET, MORE OR LESS, TO THE PLACE OF BEGINNING.	BISHOP, LEWIS C & WF GLORIA W BISHOP	147.35	
01 026 0031	COMMENCING AT A POINT 119.35 FEET SOUTH FROM THE NORTHWEST CORNER OF LOT 6, BLOCK 30, PLAT A, OGDEN CITY SURVEY, WEBER COUNTY, UTAH; AND RUNNING THENCE SOUTH 36.85 FEET; THENCE EAST 132.00 FEET, MORE OR LESS, TO THE EAST LINE OF SAID LOT 6; THENCE NORTH 36.85 FEET; THENCE WEST 132 FEET, MORE OR LESS, TO THE PLACE OF BEGINNING. (BOOK 1656 PAGE 1268)	OGDEN PUBLISHING CORPORATION	53.28	
01 026 0032	PART OF LOT 6, BLOCK 30, PLAT A, OGDEN CITY SURVEY, WEBER COUNTY, UTAH: BEGINNING AT A POINT 82.5 FEET SOUTH FROM THE NORTHWEST CORNER OF SAID LOT 6, AND RUNNING THENCE SOUTH 36.85 FEET; THENCE EAST 132 FEET, MORE OR LESS, TO THE EAST LINE OF SAID LOT 6; THENCE NORTH 36.85 FEET, MORE OR LESS, TO THE PLACE OF BEGINNING.	OGDEN PUBLISHING CORPORATION	55.47	
01 026 0033	PART OF LOT 6, BLOCK 30, PLAT A, OGDEN CITY SURVEY, WEBER COUNTY, UTAH: BEGINNING AT THE NORTHWEST CORNER OF SAID LOT 6, AND RUNNING THENCE SOUTH 5 RODS; THENCE EAST 8 RODS; THENCE NORTH 5 RODS; THENCE WEST 8 RODS TO THE PLACE OF BEGINNING.	OGDEN PUBLISHING CORPORATION	129.15	
01 027 0001	PART OF LOT 1 AND 10, BLOCK 31, PLAT A, OGDEN CITY SURVEY, WEBER COUNTY, UTAH: BEGINNING AT THE SOUTHEAST CORNER OF SAID LOT 1; RUNNING THENCE WEST 123.46 FEET; THENCE NORTH 125.80 FEET; THENCE WEST 41.65 FEET THENCE NORTH 89.70 FEET TO A POINT 3 RODS SOUTH OF THE NORTH LINE OF SAID LOT 10; THENCE EAST 165 FEET; THENCE SOUTH 214.5 FEET TO THE PLACE OF BEGINNING. TOGETHER WITH A RIGHT-OF-WAY OVER THE FOLLOWING DESCRIBED PROPERTY: BEGINNING AT A POINT 3 RODS SOUTH OF THE NORTHEAST CORNER OF SAID LOT 10; RUNNING THENCE WEST 66 FEET; THENCE NORTH 12 FEET; THENCE EAST 66 FEET; THENCE SOUTH 12 FEET TO THE PLACE OF BEGINNING.	LARKIN AND SONS MORTUARY	884.69	
01 027 0002	PART OF LOTS 1 AND 10, BLOCK 31, PLAT A, OGDEN CITY SURVEY, WEBER COUNTY, UTAH: COMMENCING AT A POINT 165 FEET WEST FROM THE SOUTHEAST CORNER OF SAID LOT 1; RUNNING THENCE NORTH 163.5 FEET; THENCE WEST 80 FEET; THENCE NORTH 11 FEET; THENCE WEST 10 FEET; THENCE SOUTH 174.50 FEET TO THE NORTH LINE OF 24TH STREET; THENCE EAST 90 FEET TO THE PLACE OF BEGINNING.	OGDEN PUBLISHING CORPORATION	127.95	

SERIAL # LEGAL DESCRIPTION OWNER NAME ASSESS- PAGE #

01 027 0004 PART OF LOTS 3 AND 10, BLOCK 31, PLAT A, OGDEN CITY SURVEY, WEBER COUNTY, UTAH: BEGINNING AT A POINT 165 FEET WEST FROM THE NORTHEAST CORNER OF SAID LOT 10; RUNNING THENCE WEST 166.6 FEET; THENCE SOUTH 49.672 FEET, THENCE EAST 1.60 FOOT; THENCE SOUTH 40.5 FEET, THENCE EAST 81.98 FEET, THENCE SOUTH 11 FEET; THENCE EAST 80 FEET; THENCE NORTH 100.5 FEET TO THE POINT OF BEGINNING. (BOOK 1656 PAGE 1268)

01-027 0005 PART OF LOTS 1 AND 10, BLOCK 31, PLAT A, OGDEN CITY SURVEY, WEBER COUNTY, UTAH: BEGINNING AT THE SOUTHWEST CORNER OF LOT 1; RUNNING THENCE EAST ALONG THE SOUTH LINE OF SAID LOT 1 A DISTANCE OF 75 FEET; THENCE NORTH 174.5 FEET; THENCE WEST 75 FEET TO THE WEST LINE OF SAID LOT 10; THENCE SOUTH 174.5 FEET TO THE PLACE OF BEGINNING.

01 027 0006 PART OF LOTS 2 AND 3, BLOCK 31, PLAT A, OGDEN CITY SURVEY, WEBER COUNTY, UTAH: BEGINNING AT A POINT 185 FEET EAST OF THE SOUTHWEST CORNER OF LOT 3; THENCE NORTH 83 FEET; THENCE EAST 145 FEET; THENCE SOUTH 40.5 FEET; THENCE WEST 1.6 FEET; THENCE SOUTH 174.5 FEET; THENCE WEST 156.4 FEET; THENCE NORTH 132 FEET; THENCE EAST TO BEGINNING. TOGETHER WITH A RIGHT-OF-WAY 252-561, 433-520 & 434-233

01 027 0008 PART OF LOTS 2 AND 3, BLOCK 31, PLAT A, OGDEN CITY SURVEY, WEBER COUNTY, UTAH: BEGINNING AT THE SOUTHWEST CORNER OF LOT 2; THENCE EAST 172 FEET ALONG THE SOUTH LINE OF LOT 2; THENCE NORTH 132 FEET TO THE NORTH LINE OF LOT 2; THENCE EAST 13 FEET ALONG THE SOUTH LINE OF LOT 3; THENCE NORTH 83 FEET; THENCE EAST 11 FEET; THENCE NORTH 24.2 FEET, MORE OR LESS; THENCE WEST 8 FEET; THENCE NORTH 2 FEET; THENCE WEST 188 FEET TO THE WEST LINE OF BLOCK 31; THENCE SOUTH ALONG THE WEST LINE OF BLOCK 31, 241 FEET 2 INCHES, MORE OR LESS TO BEGINNING. TOGETHER WITH A RIGHT OF INGRESS AND EGRESS OVER AND ACROSS A RIGHT-OF-WAY DESCRIBED AS FOLLOWS: BEGINNING EAST 172 FEET ALONG THE SOUTHERLY LINE OF SAID LOT 2 FROM THE SOUTHWEST CORNER THEREOF; RUNNING THENCE EAST 21 FEET ALONG THE SOUTHERLY LINE OF SAID LOT 2; THENCE NORTH 132 FEET; THENCE WEST 21 FEET; THENCE SOUTH 132 FEET TO BEGINNING.

ALSO: TOGETHER WITH A RIGHT-OF-WAY DESCRIBED AS FOLLOWS: COMMENCING AT A POINT WHICH IS 130 FEET WEST OF THE NORTHEAST CORNER OF SAID LOT 3; RUNNING THENCE WEST 12 FEET; THENCE SOUTH 24 FEET; THENCE EAST 8 FEET; THENCE SOUTH 25 FEET; THENCE EAST 4 FEET; THENCE NORTH TO THE POINT OF BEGINNING (837-213).

01 027 0009 PART OF LOT 3, BLOCK 31, PLAT A, OGDEN CITY SURVEY, BEGINNING AT THE NORTHWEST CORNER OF SAID LOT 3, AND RUNNING THENCE SOUTH 22 FEET, THENCE EAST 188 FEET, THENCE NORTH 22 FEET, THENCE WEST 188 FEET TO THE PLACE OF BEGINNING. TOGETHER WITH RIGHT-OF-WAY DESCRIBED: COMMENCING AT A POINT WHICH IS 130 FEET WEST OF THE NORTHEAST CORNER OF SAID LOT 3, AND RUNNING THENCE WEST 12 FEET, THENCE SOUTH 24 FEET, THENCE EAST 8 FEET, THENCE SOUTH 25 FEET, THENCE EAST 4 FEET THENCE NORTH TO THE POINT OF BEGINNING. (837-213).

01 027 0011 PART OF LOT 4, BLOCK 31, PLAT A, OGDEN CITY SURVEY, WEBER COUNTY, UTAH: BEGINNING AT THE SOUTHWEST CORNER OF SAID LOT 4; RUNNING THENCE NORTH 46 FEET; THENCE EAST 150 FEET; THENCE NORTH 62 FEET; THENCE EAST 44 FEET; THENCE SOUTH 108 FEET; THENCE WEST 194 FEET TO THE PLACE OF BEGINNING.

MCRAY, CHAD B 544.77

SARIYAN, ABDI & WF SUST SHARIYAN 150.58

ZIONS COOPERATIVE MERCANTILE INSTITUTION 9,527.91

WEBER COUNTY (PARKING TERR) 1,437.13

OGDEN PUBLISHING CORPORATION 96.48

139

SERIAL # LEGAL DESCRIPTION OWNER NAME ASSESS- PAGE #

01 027 0013 PART OF LOT 4, BLOCK 31, PLAT A, OGDEN CITY SURVEY, WEBER COUNTY, UTAH; BEGINNING AT A POINT 46 FEET NORTH OF THE SOUTHWEST CORNER OF SAID LOT 4; RUNNING THENCE NORTH 22 FEET, THENCE EAST 150 FEET, THENCE SOUTH 22 FEET, THENCE WEST 150 FEET TO THE PLACE OF BEGINNING. CHARLES WOODMANSEE ESTATE 99.38 51

01 027 0014 PART OF LOT 4, BLOCK 31, PLAT A, OGDEN CITY SURVEY, WEBER COUNTY, UTAH; BEGINNING AT A POINT 107 FEET 4 INCHES NORTH FROM THE SOUTHWEST CORNER OF SAID LOT 4, RUNNING THENCE EAST 132 FEET, THENCE NORTH 8 INCHES, THENCE EAST 4 RODS, THENCE NORTH 24.75 FEET, MORE OR LESS, TO THE NORTH LINE OF SAID LOT 4, THENCE WEST 12 RODS TO THE NORTHWEST CORNER OF SAID LOT 4, THENCE SOUTH 25 FEET 5 INCHES, MORE OR LESS, TO THE PLACE OF BEGINNING. JONES, JAY W & WF WENDY L JONES 103.25

01 027 0016 COMMENCING AT THE SOUTHWEST CORNER OF LOT 5, BLOCK 31, PLAT A, OGDEN CITY SURVEY, WEBER COUNTY, UTAH; THENCE NORTH 59.4 FEET; THENCE EAST 181.5 FEET; THENCE NORTH 72.6 FEET; THENCE EAST 45.5 FEET; THENCE SOUTH 132 FEET; THENCE WEST 227 FEET TO THE PLACE OF BEGINNING. WALKER BROTHERS BANKERS 175.96

SUBJECT TO A RIGHT-OF-WAY COMMENCING 181.5 FEET EAST OF THE NORTHWEST CORNER OF SAID LOT 5, BLOCK 31, PLAT A, OGDEN CITY SURVEY, WEBER COUNTY, UTAH; THENCE EAST 45.5 FEET; THENCE SOUTH 132 FEET; THENCE WEST 6 FEET THENCE NORTH 117 FEET; THENCE WEST 39.5 FEET; THENCE NORTH 15 FEET TO THE PLACE OF BEGINNING.

TOGETHER WITH A RIGHT-OF-WAY COMMENCING 227 FEET EAST OF THE NORTHWEST CORNER OF LOT 6, BLOCK 31, PLAT A, OGDEN CITY SURVEY, WEBER COUNTY, UTAH; THENCE EAST 5 FEET; THENCE SOUTH 132 FEET; THENCE EAST 1 FOOT; THENCE SOUTH 132 FEET THENCE WEST 6 FEET; THENCE NORTH 132 FEET; THENCE WEST 5 FEET; THENCE NORTH 123 FEET; THENCE 9 FEET, MORE OR LESS, IN A NORTHEASTERLY DIRECTION TO THE PLACE OF BEGINNING.

SUBJECT TO THE CHANGE IN SAID RIGHT-OF-WAY SET OUT IN THE DEED OF EZRA WILLIAMS AND HENRIETTA E WILLIAMS, DATED SEPTEMBER 19, 1902, AND RECORDED IN BOOK 42 OF DEEDS, PAGE 283.

01 027 0017 BEGINNING AT A POINT 26 FEET 4 INCHES SOUTH OF THE NORTHWEST CORNER OF LOT 5, BLOCK 31, PLAT A, OGDEN CITY SURVEY, WEBER COUNTY, UTAH; AND RUNNING THENCE EAST 181.5 FEET, THENCE SOUTH 46 FEET 4 INCHES, THENCE WEST 181.5 FEET; THENCE NORTH 46 FEET 4 INCHES TO THE PLACE OF BEGINNING. SHEPHERD, FRED R 271.27

WITH A RIGHT-OF-WAY OVER THE FOLLOWING: BEGINNING AT A POINT 222 FEET EAST OF THE NORTHWEST CORNER OF LOT 6, BLOCK 31, RUNNING THENCE EAST 10 FEET; THENCE SOUTH 147 FEET; THENCE WEST 50.5 FEET; THENCE SOUTH 11 FEET 4 INCHES; THENCE WEST 15 FEET; THENCE NORTH 26 FEET 4 INCHES; THENCE EAST 55.5 FEET TO A POINT DUE SOUTH OF BEGINNING; THENCE NORTH 132 FEET TO THE PLACE OF BEGINNING. TOGETHER WITH A RIGHT OF WAY (BOOK 1629 PAGE 533).

199740

E# 2976617

SERIAL #	LEGAL DESCRIPTION	OWNER NAME	ASSESS- MENT	PAGE #
----------	-------------------	------------	-----------------	-----------

01 027 0018	PART OF LOT 5, BLOCK 31, PLAT A, OGDEN CITY SURVEY, WEBER COUNTY, UTAH: BEGINNING AT THE NORTHWEST CORNER OF SAID LOT 5; RUNNING THENCE EAST 181.5 FEET; THENCE SOUTH 26 FEET 4 INCHES; THENCE WEST 181.5 FEET; THENCE NORTH 26 FEET 4 INCHES TO THE PLACE OF BEGINNING.	NUTTALL, NORMAN D & WF SANDRA A NUTTALL	107.73	52
-------------	---	--	--------	----

01 027 0020	PART OF LOT 6, BLOCK 31, PLAT A, OGDEN CITY SURVEY, WEBER COUNTY, UTAH: BEGINNING AT THE SOUTHWEST CORNER OF SAID LOT 6; RUNNING THENCE EAST 227 FEET; THENCE NORTH 52 FEET; THENCE WEST 227 FEET; THENCE SOUTH 52 FEET TO THE PLACE OF BEGINNING. TOGETHER WITH A PERPETUAL RIGHT-OF-WAY FOR ALL PURPOSES OF INGRESS AND EGRESS, OVER AND UPON THE FOLLOWING DESCRIBED LAND: BEGINNING AT A POINT 222 FEET EAST FROM THE NORTHWEST CORNER OF SAID LOT 6, SAID BLOCK 31; RUNNING THENCE SOUTH 132 FEET, MORE OR LESS, TO THE SOUTH LINE OF SAID LOT 6; THENCE EAST 10 FEET; THENCE NORTH 132 FEET, MORE OR LESS, TO THE NORTH LINE OF SAID LOT 6; THENCE WEST 10 FEET TO THE PLACE OF BEGINNING.	STERLING FURNITURE COMPANY	187.15	
-------------	---	----------------------------	--------	--

01 027 0022	PART OF LOT 6, BLOCK 31, PLAT A, OGDEN CITY SURVEY, WEBER COUNTY, UTAH: BEGINNING AT THE NORTHWEST CORNER OF SAID LOT, AND RUNNING THENCE SOUTH 89D02' EAST ALONG THE SOUTH LINE OF 23RD STREET 222 FEET, THENCE SOUTH 79.99 FEET; THENCE WEST 99.85 FEET, THENCE SOUTH 0D58' WEST .06 FEET; THENCE NORTH 89D02', WEST PARALLEL TO THE SOUTH LINE OF 23RD STREET 122.15 FEET TO THE EAST LINE OF WASHINGTON AVENUE, THENCE NORTH 0D58' EAST ALONG SAID LINE TO THE PLACE OF BEGINNING. SUBJECT TO RIGHT-OF-WAY OVER THE EAST 5 FEET AND RESERVING A RIGHT-OF-WAY OVER 5 FEET ADJOINING ON THE EAST THEREOF.	TITLE INSURANCE AGENCY OF UTAH INC, TRUSTEE	4,463.46	
-------------	---	--	----------	--

141

SERIAL # LEGAL DESCRIPTION OWNER NAME ASSESS- PAGE

01 027 0024 PART OF LOT 6, BLOCK 31, PLAT A, OGDEN CITY SURVEY, WEBER COUNTY, UTAH: WALKER BANK & TRUST COMPANY, 86.04 53
COMMENCING AT A POINT 227 FEET EAST OF THE NORTHWEST CORNER OF SAID LOT, AND
RUNNING THENCE EAST 31 FEET; THENCE SOUTH 8 RODS; THENCE WEST 31 FEET; THENCE
NORTH 8 RODS TO THE PLACE OF BEGINNING.
SUBJECT HOWEVER TO A RIGHT-OF-WAY OVER THE WEST 5 FEET OF THE ABOVE
DESCRIBED REAL ESTATE.

TOGETHER WITH ALL RIGHTS-OF-WAY APPURTENANT THERETO.
PART OF LOT 5, BLOCK 31, PLAT A, OGDEN CITY SURVEY, WEBER COUNTY, UTAH:
BEGINNING AT A POINT 227 FEET EAST FROM THE NORTHWEST CORNER OF SAID LOT 5, AND
RUNNING THENCE EAST 34 FEET; THENCE SOUTH 108 FEET; THENCE EAST 32 FEET; THENCE
SOUTH 24 FEET, TO THE SOUTH LINE OF LOT 5; THENCE WEST 66 FEET ALONG SAID SOUTH
LINE OF LOT 5; THENCE NORTH 132 FEET TO THE POINT OF BEGINNING.
SUBJECT TO A RIGHT-OF-WAY OVER THE WEST 6 FEET OF THE ABOVE DESCRIBED
PROPERTY.

TOGETHER WITH ALL RIGHTS-OF-WAY APPURTENANT THERETO. PART OF LOT 4, BLOCK
31, PLAT A, OGDEN CITY SURVEY, WEBER COUNTY, UTAH: BEGINNING AT A POINT 194
FEET EAST OF THE SOUTHWEST CORNER OF SAID LOT 4, AND RUNNING THENCE NORTH 0D58'
EAST 108 FEET; THENCE SOUTH 89D02', EAST TO EAST LINE OF WATER SECT; THENCE
NORTHERLY ALONG THE EAST LINE OF THE WATER SECT, TO THE NORTH LINE OF SAID LOT;
THENCE EAST 66 FEET, MORE OR LESS, TO A POINT 66 FEET WEST FROM THE NORTHEAST
CORNER OF SAID LOT 4; THENCE SOUTH 132 FEET TO THE SOUTH LINE OF SAID LOT;
THENCE WEST 69 FEET, MORE OR LESS, TO THE PLACE OF BEGINNING.

EXCEPTING FROM THE ABOVE DESCRIBED PARCEL OF LAND ANY PORTION THEREOF
CONVEYED IN DEED RECORDED IN BOOK 44 OF DEEDS, PAGE 50 RECORDS OF WEBER COUNTY,
UTAH.

01 027 0027 PART OF LOT 6, BLOCK 31, PLAT A, OGDEN CITY SURVEY, WEBER COUNTY, UTAH: ZIONS UTAH BANCORPORATION 241.74
BEGINNING AT THE NORTHEAST CORNER OF SAID LOT 6; AND RUNNING THENCE WEST 72
FEET; THENCE SOUTH 132 FEET; THENCE EAST 72 FEET; THENCE NORTH 132 FEET TO THE
PLACE OF BEGINNING.

01 027 0028 PART OF BLOCK 31, PLAT "A", OGDEN CITY SURVEY, WEBER COUNTY UTAH; BEGINNING AT OGDEN PUBLISHING CORPORATION 3,611.90
THE NORTHEAST CORNER OF SAID BLOCK 31, RUNNING THENCE SOUTH 264.00 FEET, THENCE
WEST 165 FEET, THENCE SOUTH 16.5 FEET, THENCE EAST 165 FEET, THENCE SOUTH 66
FEET, THENCE WEST 165.25 FEET, THENCE SOUTH 49.5 FEET, THENCE WEST 231 FEET,
MORE OR LESS, TO A POINT 66 FEET WEST OF THE SOUTH EAST CORNER OF LOT 4, BLOCK
31, THENCE NORTH 132.67 FEET TO THE NORTH LINE OF SAID LOT 4, THENCE EAST 28.51
FEET TO A POINT 293 FEET EAST OF THE SOUTHWEST CORNER OF LOT 5, BLOCK 31,
THENCE NORTH 24.00 FEET, THENCE WEST 32.00 FEET, THENCE NORTH 108.67 FEET TO
THE NORTH LINE OF SAID LOT 5, THENCE EAST 69.49 FEET TO THE NORTHEAST CORNER OF
SAID LOT 5, THENCE NORTH 132.67 FEET, TO THE NORTHEAST CORNER OF SAID LOT 7,
BLOCK 31, THENCE EAST 330.49 FEET, TO THE TO THE PLACE OF OF BEGINNING. (BOOK
1656 PAGE 1268)

01 027 0037 PART OF LOT 9, BLOCK 31, PLAT A, OGDEN CITY SURVEY, WEBER COUNTY, UTAH: OGDEN PUBLISHING CORPORATION 45.98
BEGINNING AT THE NORTHEAST CORNER OF SAID LOT 9, AND RUNNING THENCE SOUTH 16.5
FEET, THENCE WEST 165 FEET, THENCE NORTH 16.5 FEET, THENCE EAST 165 FEET TO THE
PLACE OF BEGINNING.
SUBJECT TO A RIGHT-OF-WAY OVER SAID LAND.

743

SERIAL # LEGAL DESCRIPTION OWNER NAME ASSESS- PAGE

01 028 0001 PART OF BLOCK 32, PLAT A, OGDEN CITY SURVEY, OGDEN CITY, WEBER COUNTY, UTAH, DOWNTOWN PROPERTIES S/R/A
 DESCRIBED AS FOLLOWS: COMMENCING AT THE OGDEN CITY SURVEY MONUMENT AT THE DOWNTOWN PROPERTIES PARTNERS
 INTERSECTION OF THE CENTER LINES OF 22ND STREET AND GRANT AVENUE, THENCE SOUTH
 89D02'01" EAST 779.04 FEET ALONG SAID CENTER LINE TO THE CENTER LINE OF
 WASHINGTON BLVD, THENCE SOUTH 0D58'53" WEST 1474.57 FEET ALONG SAID CENTERLINE
 TO A POINT SOUTH 89D07'52" EAST FROM THE TRUE POINT OF BEGINNING, THENCE NORTH
 89D07'52" WEST 66.00 FEET TO THE TRUE POINT OF BEGINNING (WHICH POINT IS ALSO
 THE SOUTHEAST CORNER OF SAID BLOCK 32) RUNNING THENCE NORTH 89D07'52" WEST
 ALONG THE NORTHERLY SIDE OF 24TH STREET 201.69 FEET; THENCE NORTH 0D58'56" EAST
 156.76 FEET, THENCE SOUTH 89D06'57" EAST 201.69 FEET TO THE WESTERLY LINE OF
 WASHINGTON BLVD, THENCE SOUTH 0D58'53" WEST 156.73 FEET TO THE POINT OF
 BEGINNING.
 TOGETHER WITH ALL OTHER PROPERTY, IF ANY, OF GRANTOR IN SAID LOTS 1 AND
 10, SAID BLOCK 32.

SUBJECT TO ANY EASEMENTS AND RIGHTS-OF-WAY OF RECORD OVER THE FOLLOWING
 PORTION OF THE ABOVE DESCRIBED PROPERTY: BEGINNING AT THE POINT OF INTERSECTION
 BETWEEN THE EASTERLY LINE OF KISEL AVENUE AND THE SOUTH LINE OF SAID LOT 10;
 RUNNING THENCE NORTH ALONG THE EAST LINE OF KISEL AVENUE 24 FEET; THENCE EAST
 102 FEET; THENCE SOUTH 24 FEET TO THE SOUTH LINE OF SAID LOT 10; THENCE WEST 2
 FEET; THENCE SOUTH 17 FEET; THENCE WEST 100 FEET, MORE OR LESS, TO THE EAST
 LINE OF KISEL AVENUE; THENCE NORTH ALONG THE EAST LINE OF KISEL AVENUE 17
 FEET TO THE PLACE OF BEGINNING.

01 028 0002 PART OF BLOCK 32, PLAT A, OGDEN CITY SURVEY, WEBER COUNTY, UTAH; AND VACATED OGDEN CITY NEIGHBORHOOD
 23RD STREET DESCRIBED AS FOLLOWS: BEGINNING 455.32 FEET NORTH 89D02' WEST FROM DEVELOPMENT AGENCY
 THE SOUTHEAST CORNER OF LOT 1, BLOCK 32; RUNNING THENCE NORTH 0D58' EAST 455.81
 FEET; THENCE NORTH 89D02' WEST 93 FEET; THENCE NORTH 0D58' EAST 258.29 FEET;
 THENCE NORTH 89D02' WEST 132.92 FEET; THENCE SOUTH 0D58' WEST 581.372 FEET;
 THENCE SOUTH 89D02' EAST 110.17 FEET; THENCE SOUTH 0D58' WEST 132.968 FEET;
 THENCE SOUTH 89D09' EAST 114.48 FEET TO THE POINT OF BEGINNING.

9,758.29

44

SERIAL #

LEGAL DESCRIPTION

OWNER NAME

ASSESS- PAGE
MENT #

01 028 0066

CONNECTICUT GENERAL LIFE
INSURANCE COMPANY

29,323.55

56

PART OF BLOCK 32 AND 39, AND A PART OF THE VACATED PORTION OF 23RD STREET AND KIESEL AVENUE ABUTTING SAID BLOCKS, ALL IN PLAT A, OGDEN CITY SURVEY, OGDEN CITY, WEBER COUNTY, UTAH, DESCRIBED AS FOLLOWS: BEGINNING AT THE NORTHEAST CORNER OF LOT 7 OF SAID BLOCK 39, SAID POINT BEING 56.00 FEET NORTH 89D02' WEST ALONG CENTERLINE OF 22ND STREET AND SOUTH 0D58' WEST 49.50 FEET OF THE OGDEN CITY MONUMENT, LOCATED 10 FEET WEST OF THE INTERSECTION OF 22ND STREET AND WASHINGTON BOULEVARD IN OGDEN CITY; RUNNING THENCE SOUTH 0D58' WEST 349.13 FEET ALONG THE WEST LINE OF WASHINGTON BOULEVARD; THENCE NORTH 89D09'56" WEST 200.37 FEET; THENCE SOUTH 0D49'58" WEST 8.87 FEET; THENCE SOUTH 89D10'02" EAST 6.15 FEET; THENCE SOUTH 0D49'58" WEST 45.24 FEET; THENCE NORTH 89D10'02" WEST 1.00 FOOT; THENCE SOUTH 0D49'58" WEST 110.00 FEET; THENCE SOUTH 89D10'02" EAST 1.00 FOOT; THENCE SOUTH 0D49'58" WEST 101.61 FEET; THENCE SOUTH 89D08'19" EAST 80.53 FEET; THENCE SOUTH 0D46'57" WEST 51.98 FEET; THENCE SOUTH 89D09'56" EAST 2.76 FEET; THENCE SOUTH 0D58' WEST 0.85 FEET; THENCE SOUTH 89D02' EAST 110.14 FEET TO A POINT ON THE WEST LINE OF WASHINGTON BOULEVARD; THENCE SOUTH 0D58' WEST 320.84 FEET ALONG SAID WEST LINE TO A POINT THAT IS 38.15 FEET NORTH 0D58' EAST 140.00 FEET; THENCE NORTH 0D58' EAST 30.00 FEET; THENCE NORTH 89D02' WEST 41.50 FEET; THENCE SOUTH 0D58' WEST 120.00 FEET; THENCE NORTH 89D02' WEST 42.00 FEET; THENCE SOUTH 0D58' WEST 103.00 FEET; THENCE SOUTH 89D02' EAST 42.00 FEET; THENCE SOUTH 0D58' WEST 58.50 FEET; THENCE SOUTH 89D02' EAST 181.50 FEET TO POINT ON THE WEST OF WASHINGTON BOULEVARD; THENCE SOUTH 0D58' WEST 28.09 FEET ALONG SAID WEST LINE TO A POINT THAT IS 24.04 FEET NORTH 0D58' EAST OF THE SOUTHEAST CORNER OF LOT 10, OF SAID BLOCK 32, THENCE NORTH 89D02' WEST 201.69 FEET; THENCE SOUTH 0D58' WEST 6.52 FEET; THENCE NORTH 89D02' WEST 37.48 FEET; THENCE SOUTH 0D58' WEST 7.25 FEET; THENCE NORTH 89D02' WEST 61.66 FEET; THENCE NORTH 0D58' EAST 26.84 FEET; THENCE NORTH 89D02' WEST 108.67 FEET; THENCE SOUTH 0D58' WEST 170.68 FEET TO A POINT ON THE NORTH LINE OF 24TH STREET; THENCE NORTH 89D09' WEST 46.28 FEET ALONG SAID NORTH LINE; THENCE NORTH 0D58' EAST 455.85 FEET; THENCE NORTH 89D02' WEST 93.45 FEET; THENCE NORTH 0D58' EAST 706.08 FEET; THENCE SOUTH 89D02' EAST 513.51 FEET; THENCE NORTH 0D58' EAST 264.18 FEET TO A POINT ON THE SOUTH LINE OF 22ND STREET; THENCE SOUTH 89D02' EAST 35.72 FEET TO THE POINT OF BEGINNING.

EXCLUDING THEREFROM AN IRREGULAR PARCEL DESCRIBED AS FOLLOWS: PART OF LOTS 6 AND 7, AND A PART OF THE VACATED PORTIONS OF KIESEL AVENUE AND 23RD STREET ABUTTING SAID LOTS IN BLOCK 32, AND A PART OF LOTS 1, 2, 3, 4 AND 10, AND A PART OF THE VACATED PORTIONS OF KIESEL AVENUE AND 23RD STREET IN BLOCK 39, PLAT A, OGDEN CITY SURVEY, OGDEN CITY, WEBER COUNTY, UTAH, DESCRIBED AS FOLLOWS: BEGINNING AT A POINT 35.31 FEET NORTH 0D58' EAST ALONG THE WEST LINE OF SAID LOT 3, OF BLOCK 39, AND 139.40 FEET SOUTH 89D02' EAST FROM THE SOUTHWEST CORNER OF SAID LOT 3, SAID POINT OF BEGINNING ALSO BEING 768.80 FEET NORTH 89D02' WEST ALONG THE CENTERLINE OF 22ND STREET TO THE INTERSECTION OF 22ND STREET AND GRANT AVENUE; AND SOUTH 89D02' EAST 188.90 FEET FROM THE OGDEN CITY MONUMENT, LOCATED 10 FEET WEST OF THE INTERSECTION OF 22ND STREET AND WASHINGTON BOULEVARD IN OGDEN CITY; THENCE SOUTH 89D02' EAST 80.57 FEET; THENCE NORTH 45D56'36" EAST 23.67 FEET; THENCE NORTH 44D00'08" WEST 74.94 FEET; THENCE NORTH 45D56'36" EAST 54.04 FEET; THENCE SOUTH 44D00'08" EAST 198.56 FEET; THENCE SOUTH 0D58' WEST 329.11 FEET; THENCE NORTH 89D02' WEST 72.00 FEET; THENCE SOUTH 0D58' WEST 20.01 THENCE NORTH 89D02' WEST 151.00 FEET, THENCE NORTH 0D58' EAST 381.47 FEET TO THE POINT OF BEGINNING.

745

SERIAL #

LEGAL DESCRIPTION

OWNER NAME

ASSESS-
MENT PAGE
#

01 028 0068 A PORTION OF LOTS 8, 9 AND 10, OF BLOCK 32, PLAT "A", OGDEN CITY SURVEY, OGDEN CITY, WEBER COUNTY, UTAH, DESCRIBED AS FOLLOWS: BEGINNING AT A POINT ON A WESTERLY LINE OF WASHINGTON BOULEVARD, SAID POINT OF BEGINNING BEING 1038.31 FEET SOUTH 0D58' WEST (1037.81 FEET SOUTH 0D58' WEST PER OGDEN CITY SURVEY PLAT "A") AND 56 FEET NORTH 89D02' WEST OF THE OGDEN CITY MONUMENT LOCATED 10.00- FEET WESTERLY OF THE CENTER LINE INTERSECTION OF 22ND STREET AND WASHINGTON BOULEVARD IN OGDEN CITY, RUNNING THENCE SOUTH 0D58' WEST 251.50 FEET ALONG SAID WESTERLY LINE OF WASHINGTON BOULEVARD, THENCE NORTH 89D02' WEST 181.50 FEET; THENCE NORTH 0D58' EAST 58.50 FEET; THENCE NORTH 89D02' WEST 42.00 FEET; THENCE NORTH 0D58' EAST 103.00 FEET; THENCE SOUTH 89D02' EAST 42.00 FEET; THENCE NORTH 0D58' EAST 120.00 FEET; THENCE SOUTH 89D02' EAST 41.50 FEET; THENCE SOUTH 0D58' WEST 30.00 FEET; THENCE SOUTH 89D02' EAST 140.00 FEET TO THE POINT OF BEGINNING.

WOODMEN OF THE WORLD LIFE INSURANCE SOCIETY ETAL 6,453.36

57

028 0069 PART OF LOTS 1, 2, 3 AND 10, AND PART OF THE VACATED PORTION OF KISEL AVENUE ABUTTING SAID LOTS IN BLOCK 32, PLAT "A", OGDEN CITY SURVEY, OGDEN CITY, WEBER COUNTY, UTAH, DESCRIBED AS FOLLOWS: BEGINNING AT A POINT ON THE NORTH LINE OF 24TH STREET 201.69 FEET NORTH 89D09' WEST ALONG SAID NORTH LINE FROM THE SOUTHEAST CORNER OF SAID LOT 1, SAID POINT OF BEGINNING ALSO BEING 1524.07 FEET SOUTH 0D58' WEST (1523.42 FEET SOUTH 0D58' WEST PER OGDEN CITY SURVEY PLAT "A"), FROM THE OGDEN CITY SURVEY MONUMENT LOCATED 10 FEET WEST OF THE INTERSECTION OF 22ND STREET AND WASHINGTON BLVD TO THE OGDEN CITY SURVEY MONUMENT LOCATED 10 FEET WEST FROM THE INTERSECTION OF 24TH STREET AND WASHINGTON BLVD; THENCE FROM SAID MONUMENT 257.59 FEET NORTH 89D09' WEST AND 49.50 FEET NORTH 0D51' EAST TO THE POINT OF BEGINNING; RUNNING THENCE NORTH 89D09' WEST 207.91 FEET ALONG SAID NORTH LINE; THENCE NORTH 0D58' EAST 170.68 FEET; THENCE SOUTH 89D02' EAST 108.67 FEET; THENCE SOUTH 0D58' WEST 26.84 FEET; THENCE SOUTH 89D02' EAST 61.66 FEET; THENCE NORTH 0D58' EAST 7.25 FEET; THENCE SOUTH 89D02' EAST 37.48 FEET; THENCE SOUTH 0D58' WEST 150.67 FEET TO THE POINT OF BEGINNING.

NORDSTROM INC 8,713.25

01 029 0001 PART OF LOTS 1 AND 10, BLOCK 33, PLAT "A", OGDEN CITY SURVEY: BEGINNING AT THE SOUTHEAST CORNER OF SAID LOT 1, AND RUNNING THENCE NORTH 170.5 FEET; THENCE WEST 165 FEET; THENCE NORTH 93.5 FEET TO THE NORTH LINE OF LOT 10; THENCE WEST 73.25 FEET TO A POINT 91.75 FEET EAST OF THE WEST LINE OF SAID LOT; THENCE SOUTH 264 FEET TO THE SOUTH LINE OF LOT 1; THENCE EAST 238.25 FEET, MORE OR LESS, TO BEGINNING.

OLD POST OFFICE LND 1,753.16

01 029 0002 PART OF LOTS 1 AND 10, BLOCK 33, PLAT 1, OGDEN CITY SURVEY, WEBER COUNTY, UTAH: BEGINNING AT A POINT 44.75 FEET EAST FROM THE SOUTHWEST CORNER OF THE SAID LOT 1, AND RUNNING THENCE EAST 47 FEET; THENCE NORTH 16 RODS; THENCE WEST 47 FEET; THENCE SOUTH 16 RODS TO THE PLACE OF BEGINNING.

CRITTENDEN, CHARLES L & WE RUTH F CRITTENDEN 279.69

01 029 0003 PART OF LOTS 1 AND 10, BLOCK 33, PLAT A, OGDEN CITY SURVEY, WEBER COUNTY, UTAH: BEGINNING AT THE SOUTHWEST CORNER OF SAID LOT 1 AND RUNNING THENCE EAST 44.75 FEET; THENCE NORTH 16 RODS; THENCE WEST 44.75 FEET; THENCE SOUTH 16 RODS TO THE PLACE OF BEGINNING.

CRITTENDEN, CHARLES L & WE RUTH F CRITTENDEN 535.82

746

SERIAL #

LEGAL DESCRIPTION

OWNER NAME

ASSESS-
MENT # PAGE

01 029 0004 THAT CERTAIN PIECE OR PARCEL OF LAND IN OGDEN CITY, WEBER COUNTY, UTAH;
 PARTICULARLY DESCRIBED AS FOLLOWS: BEGINNING AT THE SOUTHEAST CORNER OF LOT 2,
 BLOCK 33, PLAT A, OGDEN CITY SURVEY, WEBER COUNTY, UTAH, AND RUNNING THENCE
 NORTH 16 RODS (264.0 FEET) TO A POINT; THENCE SOUTHWESTERLY IN A STRAIGHT LINE
 TO A POINT WHICH IS 70 FEET WEST AND 35 FEET SOUTH FROM THE LAST MENTIONED
 POINT; THENCE SOUTH 229 FEET; THENCE EAST 70 FEET TO THE PLACE OF BEGINNING.

OWNER NAME STANEY, EDWARD C

ASSESS-
MENT # 357.36 PAGE # 58

01 029 0005 PART OF LOTS 2 AND 3, BLOCK 33, PLAT A, OGDEN CITY SURVEY, WEBER COUNTY, UTAH;
 MORE PARTICULARLY DESCRIBED AS FOLLOWS TO-WIT: BEGINNING AT A POINT 70 FEET
 WEST OF THE SOUTHEAST CORNER OF SAID LOT 2, AND RUNNING THENCE NORTH ALONG A
 CERTAIN OLD FENCE CONSISTING OF POSTS WITH TIMBER EXTENDING FROM POST TO POST
 AND ONE INCH BOARDS ON SAID TIMBERS EXTENDING FROM THE GROUND UPWARD, 183.6
 FEET, MORE OR LESS, TO A CERTAIN OLD AND SIMILAR FENCE RUNNING EAST AND WEST,
 THENCE WEST ALONG SAID LAST NAMED FENCE 96.4 FEET TO A CERTAIN OTHER SIMILAR
 OLD FENCE RUNNING NORTHERLY AND SOUTHERLY, THENCE ALONG SAID LAST NAMED FENCE
 SOUTHERLY TO A POINT 100 FEET NORTH OF THE NORTH LINE OF TWENTY-FOURTH STREET,
 THENCE SOUTH 100 FEET TO A POINT ON THE NORTH LINE OF TWENTY-FOURTH STREET,
 95.66 FEET WEST OF THE PLACE OF BEGINNING, THENCE EAST ALONG SAID NORTH LINE OF
 TWENTY-FOURTH STREET 95.66 FEET TO THE PLACE OF BEGINNING. EXCEPT THE WEST 0.66
 FEET OF THE SOUTH 100 FEET THEREOF.

OWNER NAME OH, HASIN & WF MYUNGJA OH

ASSESS-
MENT # 367.20 PAGE #

01 029 0006 PART OF LOTS 2 AND 3, BLOCK 33, PLAT A, OGDEN CITY SURVEY, WEBER COUNTY, UTAH,
 PARTICULARLY DESCRIBED AS FOLLOWS: COMMENCING AT A POINT 10 RODS WEST FROM THE
 SOUTHEAST CORNER OF SAID LOT 2; THENCE NORTH 165 FEET; THENCE WEST 29 FEET 3
 INCHES; THENCE SOUTH 165 FEET; THENCE EAST 29 FEET 3 INCHES TO THE PLACE OF
 BEGINNING. ALSO: THE WEST 0.66 FEET OF THE SOUTH 100 FEET OF THE PREMISES
 LYING IMMEDIATELY EAST FROM THE FIRST ABOVE DESCRIBED PREMISES THE SAME BEING
 OCCUPIED BY THE EAST WALL OF THE 2 STORY BRICK BUILDING LOCATED ON THE ABOVE
 DESCRIBED LANDS.

OWNER NAME RICHARDS FAMILY, THE PARTNERSHIP
 NO. 2

ASSESS-
MENT # 277.09 PAGE #

01 029 0007 PART OF LOTS 2 AND 3, BLOCK 33, PLAT A, OGDEN CITY SURVEY, WEBER COUNTY, UTAH;
 BEGINNING AT A POINT 93 FEET 9 INCHES EAST OF THE SOUTHWEST CORNER OF SAID LOT
 2, RUNNING THENCE NORTH 65 FEET; THENCE EAST 28 FEET; THENCE SOUTH 65 FEET;
 THENCE WEST 28 FEET TO PLACE OF BEGINNING.

TOGETHER WITH A RIGHT-OF-WAY OVER THE FOLLOWING DESCRIBED TRACT OF LAND,
 SITUATE IN LOTS 2 AND 3, BLOCK 33, PLAT A, OGDEN CITY SURVEY: BEGINNING AT A
 POINT 65 FEET NORTH AND 99 FEET 9 INCHES EAST OF THE SOUTHWEST CORNER OF SAID
 LOT 2; THENCE EAST 16 FEET; THENCE NORTH 110 FEET; THENCE WEST 115 FEET 9
 INCHES; THENCE SOUTH 10 FEET; THENCE EAST 99 FEET 3 INCHES; THENCE SOUTH 100
 FEET TO PLACE OF BEGINNING.

OWNER NAME RICHARDSON, RALPH P TRUSTEE

ASSESS-
MENT # 96.67 PAGE #

47

SERIAL #

LEGAL DESCRIPTION

OWNER NAME

ASSESS-
MENT

PAGE #

01 029 0008	PART OF LOTS 2 AND 3, BLOCK 33, PLAT A, OGDEN CITY SURVEY, WEBER COUNTY, UTAH; BEGINNING AT A POINT 11 RODS 15 FEET AND 6 INCHES WEST OF THE SOUTHEAST CORNER OF SAID LOT 2, AND RUNNING THENCE NORTH 165 FEET, THENCE EAST 32 FEET, THENCE NORTH 10 FEET, THENCE WEST ALONG THE SOUTH LINE OF DAVID ECCLES PROPERTY 10 RODS, THENCE SOUTH 10 FEET, THENCE EAST 4 RODS, 13 FEET AND 9 INCHES, THENCE SOUTH 4 RODS 14 FEET AND 7 INCHES, THENCE WEST 2 FEET, THENCE SOUTH 84 FEET AND 5 INCHES TO A POINT ON THE SOUTH LINE OF SAID LOT 2 WHICH IS 77 FEET 9 INCHES EAST OF THE SOUTHWEST CORNER OF SAID LOT 2, THENCE EAST 16 FEET, THENCE NORTH 65 FEET, THENCE EAST 28 FEET, THENCE SOUTH 65 FEET, THENCE EAST TO THE PLACE OF BEGINNING.	ROCHA, PROCORPIO & WF CONSUELO ROCHA	174.78	59
-------------	---	---	--------	----

THIS CONVEYANCE IS SUBJECT TO RIGHT-OF-WAY HERETOFORE GRANTED WILLIAM JENKINS ON THE 10 FEET RUNNING EAST FROM LINCOLN AVENUE 4 RODS 13 FEET AND 9 INCHES.
SUBJECT TO RIGHT-OF-WAY GRANTED TO MAYME RICHARDSON.

029 0009	PART OF LOT 2, BLOCK 33, PLAT A, OGDEN CITY SURVEY ACCORDING TO THE RECORDED PLAT THEREOF: BEGINNING AT THE SOUTHWEST CORNER OF SAID LOT 2 AND RUNNING THENCE SOUTH 89D09', EAST 77.75 FEET; THENCE NORTH 84 FEET 5 INCHES, THENCE WEST 4.00 FEET, THENCE IN A SOUTHWESTERLY DIRECTION TO A POINT WHICH IS NORTH 0D58' EAST 62.95 FEET AND SOUTH 89D32', EAST 69.2 FEET FROM THE SOUTHWEST CORNER OF SAID LOT 2, RUNNING THENCE NORTH 89D32' WEST 69.2 FEET, THENCE SOUTH 0D58' WEST 62.95 FEET TO THE POINT OF BEGINNING.	LAFLEUR, HAL A & WF M LORENE LAFLEUR	67.11	
----------	--	---	-------	--

01 029 0010	BEGINNING 62.95 FEET NORTH FROM THE SOUTHWEST CORNER OF LOT 2, BLOCK 33, PLAT A, OGDEN CITY SURVEY, WEBER COUNTY, UTAH; THENCE NORTH 53 FEET 1.6 INCHES, EAST 79 FEET 8 INCHES, SOUTH 30 FEET 4 INCHES, WEST 6 FEET, SOUTHWEST 20.98 FEET TO A POINT SOUTH 89D32' EAST OF BEGINNING, THENCE NORTH 89D32' WEST TO BEGINNING.	ROCHA, PROCORPIO & WF CONSUELO ROCHA	27.16	
-------------	---	---	-------	--

01 029 0011	PART OF LOTS 2 AND 3, BLOCK 33, PLAT A, OGDEN CITY SURVEY, WEBER COUNTY, UTAH: BEGINNING AT A POINT 116 FEET 1 INCH NORTH OF THE SOUTHWEST CORNER OF SAID LOT 2, AND RUNNING THENCE NORTH 50 FEET 3 INCHES; THENCE EAST 79 FEET 8 INCHES; THENCE SOUTH 50 FEET 3 INCHES; THENCE WEST 79 FEET 8 INCHES TO THE PLACE OF BEGINNING. SUBJECT TO A RIGHT-OF-WAY OVER THE NORTH 5 FEET THEREOF.	KAM-WORTH ENTERPRISES	176.80	
-------------	--	-----------------------	--------	--

01 029 0012	PART OF LOT 3, BLOCK 33, PLAT A, OGDEN CITY SURVEY, WEBER COUNTY, UTAH: BEGINNING AT THE NORTHWEST CORNER OF SAID LOT 3, AND RUNNING THENCE EAST 330 FEET TO THE NORTHEAST CORNER OF SAID LOT, THENCE SOUTHWESTERLY TO A POINT 70 FEET WEST AND 35 FEET SOUTH OF THE NORTHEAST CORNER OF SAID LOT, THENCE SOUTH 47.5 FEET, THENCE WEST 95 FEET, THENCE SOUTH 10 FEET, THENCE WEST 165 FEET, THENCE NORTH 92.5 FEET TO THE PLACE OF BEGINNING. GRANTOR HEREIN ALSO QUIT CLAIMS TO SAID GRANTEE'S SUCH RIGHT, TITLE & INTEREST IN & TO THE USE OF THAT PART OF THE RIGHT-OF-WAY AS THE GRANTOR HAS ACQUIRED BY VIRTUE OF ITS OWNERSHIP OF THE ABOVE DESCRIBED PREMISES AND MORE OTHER OVER THE FOLLOWING DESCRIBED TRACT OF LAND, SITUATED IN WEBER COUNTY, UTAH: BEGINNING AT A POINT 92.5 FEET SOUTH OF THE NORTHWEST CORNER OF SAID LOT 3, BLOCK 33, AND RUNNING THENCE SOUTH 10 FEET, THENCE EAST 4 RODS 13 FEET 9 INCHES, THENCE NORTH 10 FEET, THENCE WEST 4 RODS 13 FEET 9 INCHES TO THE POINT OF BEGINNING.	KAM-WORTH ENTERPRISES	106.89	
-------------	--	-----------------------	--------	--

01 039 0014 PART OF LOTS 4 AND 9, BLOCK 33, PLAT A, OGDEN CITY SURVEY, WEBER COUNTY, UTAH: BEGINNING 25 FEET NORTH FROM THE SOUTHWEST CORNER OF SAID LOT 4; THENCE EAST 354 FEET; THENCE NORTH 25 FEET; THENCE EAST 91 FEET, THENCE NORTH 16.4 FEET, THENCE WEST 445 FEET, MORE OR LESS, TO THE EAST PROPERTY LINE OF LINCOLN AVENUE; THENCE SOUTH 41.4 FEET TO THE PLACE OF BEGINNING. OGDEN IRON WORKS COMPANY 25.88 60

TOGETHER WITH A RIGHT-OF-WAY FOR PASSAGE OF PERSONS, AUTOMOBILES AND VEHICLES DRAWN BY HORSES OVER AND ALONG THE FOLLOWING DESCRIBED TRACT OF LAND TO-WIT: BEGINNING AT A POINT 90 FEET SOUTH OF THE NORTHEAST CORNER OF SAID LOT 9, RUNNING THENCE WEST 165 FEET; THENCE SOUTH 8 FEET; THENCE EAST 165 FEET; THENCE NORTH 8 FEET TO THE PLACE OF BEGINNING.

TOGETHER WITH A PERMANENT BUT NON-EXCLUSIVE RIGHT-OF-WAY OVER THAT CERTAIN PARCEL OF LAND AS DESCRIBED IN BOOK 599 AT PAGE 329. SUBJECT TO RAILROAD TRACT EASEMENT IN FAVOR OF U.P.R.R. CO. (664-180)

BUHLER, J SCOTT ETAL 35.06

129 0015 PART OF LOTS 8 AND 9 OF BLOCK 33, PLAT A, OGDEN CITY SURVEY: BEGINNING AT A POINT 88.20 FEET NORTH OF THE SOUTH LINE OF SAID LOT 9 AND 165 FEET WEST OF THE EAST LINE OF SAID LOT 9, RUNNING THENCE NORTH 141.00 FEET TO A POINT 36.8 FEET SOUTH OF THE NORTH LINE OF SAID LOT 8; THENCE WEST 38.1 FEET; THENCE SOUTH 22.8 FEET; THENCE WEST 11.9 FEET; THENCE SOUTH 118.40 FEET TO A POINT 88.20 FEET NORTH OF THE SOUTH LINE OF SAID LOT 9; THENCE EAST 50 FEET TO THE POINT OF BEGINNING.

SUBJECT TO RIGHT-OF-WAY FOR INGRESS AND EGRESS TO FISHER-HESS PONTIAC, PROUDFOOT SPORTING GOODS, THORSTENSEN INVESTMENT AND THE OGDEN LODGE NO. 2, KNIGHTS OF PYTHIUS.

TOGETHER WITH FOR INGRESS AND EGRESS THE FOLLOWING DESCRIBED RIGHT OF WAY: BEGINNING AT A POINT 94 FEET SOUTH AND WEST 157 FEET WEST OF THE NORTHEAST CORNER OF LOT 9, BLOCK 33, PLAT A, OGDEN CITY SURVEY, RUNNING THENCE NORTH 27.2 FEET, THENCE WEST 41.6 FEET; THENCE NORTH 21.8 FEET, THENCE WEST 16.4 FEET, THENCE SOUTH 38.2 FEET, THENCE EAST 50 FEET, THENCE SOUTH 10.8 FEET, THENCE EAST 8 FEET TO THE POINT OF BEGINNING. (1482-2222)

OGDEN IRON WORKS COMPANY 216.81

01 029 0016 BEGINNING AT THE NORTHWEST CORNER OF LOT 5, BLOCK 33, PLAT A, OGDEN CITY SURVEY, SAID POINT BEING IN THE EAST PROPERTY LINE OF LINCOLN AVENUE, RUNNING THENCE EAST ALONG THE NORTH LINE OF LOT 5, FOR A DISTANCE OF 330 FEET, MORE OR LESS, TO THE NORTHEAST CORNER OF LOT 5; THENCE NORTH ALONG THE EAST LINE OF LOT 6, BLOCK 33, 132 FEET, MORE OR LESS, TO THE SOUTH PROPERTY LINE OF 23RD STREET; THENCE EAST 20 FEET; THENCE SOUTH 132 FEET, MORE OR LESS, TO THE NORTH LINE OF LOT 8 IN SAID BLOCK 33; THENCE EAST ALONG NORTH LOT LINE 95 FEET TO A POINT 50 FEET WEST OF THE CENTER OF SAID LOT 8; THENCE SOUTH 36.8 FEET; THENCE EAST 11.9 FEET; THENCE SOUTH 22 FEET; THENCE WEST 11.9 FEET; THENCE SOUTH 141.2 FEET; THENCE WEST 445 FEET, MORE OR LESS, TO THE EAST PROPERTY LINE OF LINCOLN AVENUE; THENCE NORTH 200.0 FEET TO THE POINT OF BEGINNING.

SUBJECT TO A RIGHT-OF-WAY OR EASEMENT OVER THE FOLLOWING DESCRIBED PORTION OF THE ABOVE DESCRIBED PREMISES, TO WIT: BEGINNING AT THE NORTHEAST CORNER OF LOT 5, BLOCK 33, PLAT A, OGDEN CITY SURVEY, AND RUNNING THENCE NORTH ALONG THE EAST LINE OF LOT 6 IN SAID BLOCK 33, 132 FEET, MORE OR LESS, TO THE SOUTH PROPERTY LINE OF 23RD STREET; THENCE EAST 20 FEET; THENCE SOUTH 132 FEET, MORE OR LESS, TO THE NORTH LINE OF LOT 8, BLOCK 33; THENCE WEST 20 FEET TO THE POINT OF BEGINNING.

149

SERIAL #

LEGAL DESCRIPTION

OWNER NAME

ASSESS-
MENT # PAGE

01 029 0017 PART OF LOT 6, BLOCK 33, PLAT A, OGDEN CITY SURVEY, WEBER COUNTY, UTAH: BEGINNING AT THE NORTHWEST CORNER OF SAID LOT 6 AND RUNNING THENCE SOUTH 132 FEET; THENCE EAST 107.25 FEET; THENCE NORTH 132 FEET; THENCE WEST 107.25 FEET TO THE PLACE OF BEGINNING. OGDEN IRON WORKS COMPANY 46.57 61

01 029 0018 PART OF LOT 6, BLOCK 33, PLAT A, OGDEN CITY SURVEY: BEGINNING AT A POINT 6.5 RODS EAST OF THE NORTHWEST CORNER OF SAID LOT 6 AND RUNNING THENCE EAST 100 FEET; THENCE SOUTH 8 RODS; THENCE WEST 100 FEET; THENCE NORTH 8 RODS TO THE POINT OF BEGINNING. OGDEN IRON WORKS COMPANY 56.79

01 029 0019 COMMENCING AT A POINT 82 FEET WEST OF THE NORTHEAST CORNER OF LOT 6, BLOCK 33, PLAT A, OGDEN CITY SURVEY, WEBER COUNTY, UTAH, RUNNING THENCE WEST 40.7 FEET; THENCE SOUTH 8 RODS; THENCE EAST 40.7 FEET TO A POINT DUE SOUTH OF THE CENTER LINE RUNNING THENCE NORTH AND SOUTH THROUGH THE DOUBLE FRAME HOUSE LOCATED ON SAID LOT; THENCE NORTH ALONG SAID LINE 8 RODS TO BEGINNING. CHIC AUTOMOTIVE CORPORATION 35.63

TOGETHER WITH A RIGHT-OF-WAY OVER AND ACROSS THE FOLLOWING LANDS TO SAID LAST ABOVE DESCRIBED TRACT OF LAND: BEGINNING AT A POINT 49.55 FEET WEST FROM THE NORTHEAST CORNER OF SAID LOT; THENCE SOUTH 8 RODS; THENCE WEST 32.55 FEET TO THE EAST LINE OF SAID LAND ABOVE DESCRIBED; THENCE NORTH 16 FEET; THENCE EAST 20.55 FEET; THENCE NORTH 116 FEET TO THE NORTH SIDE OF SAID LOT; THENCE EAST 12 FEET TO THE PLACE OF BEGINNING.

01 029 0020 PART OF LOT 6, BLOCK 33, PLAT A, OGDEN CITY SURVEY, WEBER COUNTY, UTAH: BEGINNING AT A POINT 55.45 FEET WEST OF THE NORTHEAST CORNER OF SAID LOT 6, RUNNING THENCE WEST 26.55 FEET TO THE CENTER LINE RUNNING NORTH AND SOUTH THROUGH THE DOUBLE FRAME HOUSE LOCATED ON SAID LOT; THENCE SOUTH ALONG SAID LINE 8 RODS; THENCE EAST 26.55 FEET; THENCE NORTH 8 RODS TO THE PLACE OF BEGINNING. CHIC AUTOMOTIVE CORPORATION 23.39

SUBJECT TO A RIGHT-OF-WAY GRANTED TO CHARLOTTE REBECCA GIMLIN BY THIS GRANTOR TOGETHER WITH A RIGHT-OF-WAY WHICH IS RESERVED TO SAID GRANTOR THE SAID CHARLOTTE REBECCA GIMLIN AND THIS GRANTEE OR THEIR ASSIGNS OVER AND ACROSS THE FOLLOWING LANDS.

COMMENCING AT A POINT 49.45 FEET WEST FROM THE NORTHEAST CORNER OF SAID LOT; THENCE SOUTH 8 RODS; THENCE WEST 32.55 FEET; THENCE NORTH 16 FEET; THENCE EAST 20.55 FEET; THENCE NORTH 116 FEET TO THE NORTH SIDE OF SAID LOT; THENCE EAST 12 FEET TO THE PLACE OF BEGINNING.

15

SERIAL #	LEGAL DESCRIPTION	OWNER NAME	ASSESSMENT	PAGE
01 029 0021	PART OF LOT 6, BLOCK 33, PLAT A, OGDEN CITY SURVEY; BEGINNING AT THE NORTHEAST CORNER OF SAID LOT 6 RUNNING THENCE SOUTH 132 FEET; THENCE WEST 55.45 FEET; THENCE NORTH 132 FEET; THENCE EAST 55.45 FEET TO THE PLACE OF BEGINNING.	CHIC AUTOMOTIVE CORPORATION	48.81	62
01 029 0022	PART OF LOT 7, BLOCK 33, PLAT A, OGDEN CITY SURVEY, WEBER COUNTY, UTAH; BEGINNING AT A POINT 110 FEET WEST FROM THE NORTHEAST CORNER OF THE WEST 1/2 OF SAID LOT 7 AND RUNNING THENCE WEST 35 FEET; THENCE SOUTH 8 RODS, MORE OR LESS, TO THE SOUTH LINE OF SAID LOT 7; THENCE EAST 35 FEET; THENCE NORTH 8 RODS, MORE OR LESS, TO THE PLACE OF BEGINNING. WITH RIGHT-OF-WAY OVER A STRIP OF LAND 20 FEET WIDE AND BEING IMMEDIATELY WEST OF THE ABOVE DESCRIBED PREMISES.	CHIC AUTOMOTIVE CORPORATION	123.15	
01 029 0023	PART OF LOT 7, BLOCK 33, PLAT A, OGDEN CITY SURVEY, WEBER COUNTY, UTAH; BEGINNING AT A POINT 82.5 FEET WEST FROM THE NORTHEAST CORNER OF THE WEST 1/2 OF SAID LOT 7, AND RUNNING THENCE WEST 27.5 FEET; THENCE SOUTH 8 RODS, MORE OR LESS, TO THE SOUTH LINE OF SAID LOT; THENCE EAST 27.5 FEET; THENCE NORTH TO THE PLACE OF BEGINNING.	BROWNING, MATT S 1/2 & BARBARA KIMBALL BROWNING 1/2	17.75	
01 029 0024	PART OF LOT 7, BLOCK 33, PLAT A, OGDEN CITY SURVEY, WEBER COUNTY, UTAH; DESCRIBED AS FOLLOWS: BEGINNING AT A POINT ON THE NORTH LINE OF SAID LOT 7, 82.5 FEET EAST OF THE NORTHWEST CORNER OF SAID LOT, RUNNING THENCE SOUTH 132 FEET, MORE OR LESS, TO THE SOUTH LINE OF SAID LOT; THENCE EAST ON THE SOUTH LINE OF SAID LOT 27.5 FEET; THENCE NORTH 132 FEET, MORE OR LESS, TO THE NORTH LINE OF SAID LOT; THENCE WEST ON THE NORTH LINE OF SAID LOT, 27.5 FEET TO THE PLACE OF BEGINNING. ALSO KNOWN AND DESCRIBED AS THE EAST 27.5 FEET OF THE WEST 110 FEET OF LOT 7, BLOCK 33, PLAT A, OGDEN CITY SURVEY.	BROWNING, MATT S 1/2 & BARBARA KIMBALL BROWNING 1/2	17.75	
01 029 0025	PART OF LOT 7, BLOCK 33, PLAT A, OGDEN CITY SURVEY, WEBER COUNTY, UTAH; BEGINNING AT THE NORTHEAST CORNER OF SAID LOT 7, RUNNING THENCE SOUTH 133.01 FEET; THENCE WEST 221.75 FEET; THENCE NORTH 133.01 FEET; THENCE EAST 221.75 FEET TO BEGINNING.	BROWNING, MATT S 1/2 & BARBARA KIMBALL BROWNING 1/2	1,358.41	
01 029 0026	PART OF LOT 8, BLOCK 33, PLAT A, OGDEN CITY SURVEY, WEBER COUNTY, UTAH; BEGINNING AT THE NORTHEAST CORNER OF SAID LOT 8, RUNNING THENCE SOUTH 36 FEET; THENCE WEST 203.1 FEET, MORE OR LESS; THENCE SOUTH 0.8 FEET, MORE OR LESS, TO THE NORTHEAST CORNER OF A ONE-STORY BRICK BUILDING; THENCE WEST 11.9 FEET; THENCE NORTH 36.8 FEET, MORE OR LESS, TO THE NORTH LINE OF SAID LOT 8; THENCE EAST 215 FEET, MORE OR LESS, TO THE PLACE OF BEGINNING. TOGETHER WITH A PERMANENT BUT NON-EXCLUSIVE EASEMENT AND RIGHT-OF-WAY FOR INGRESS AND EGRESS ONLY OVER THE FOLLOWING DESCRIBED REAL PROPERTY, TO WIT: BEGINNING AT THE SOUTHWEST CORNER OF LOT 4, BLOCK 33, PLAT A, OGDEN CITY SURVEY AND RUNNING THENCE NORTH 50 FEET; THENCE EAST 445 FEET, MORE OR LESS, TO A POINT 50 FEET WEST FROM THE CENTER OF LOT 9, OF SAID BLOCK; THENCE NORTH 156.4 FEET, MORE OR LESS, TO THE SOUTH SIDE OF A ONE STORY BRICK BUILDING; WHICH POINT IS 58.8 FEET, MORE OR LESS, SOUTH FROM THE NORTH LINE OF LOT 8 OF SAID BLOCK; THENCE EAST 11.9 FEET; THENCE NORTH 22.8 FEET; THENCE EAST 38.1 FEET TO THE CENTER OF LOT 8 OF SAID BLOCK; THENCE SOUTH 229.2 FEET, MORE OR LESS, TO THE SOUTH LINE OF LOT 9 OF SAID BLOCK; THENCE WEST ALONG THE SOUTH LINES OF LOTS 9 AND 4 OF SAID BLOCK 495 FEET, MORE OR LESS, TO THE POINT OF BEGINNING.	BROWNING, MATT S 1/2 & BARBARA KIMBALL BROWNING 1/2	108.63	

151

SERIAL # LEGAL DESCRIPTION OWNER NAME ASSESSMENT PAGE #

01 029 0027 PART OF LOT 8, BLOCK 33, PLAT A, OGDEN CITY SURVEY: BEGINNING AT A POINT 61 FEET NORTH OF THE SOUTHEAST CORNER OF SAID LOT 8, AND RUNNING THENCE NORTH 35 FEET, THENCE WEST 165 FEET, THENCE SOUTH 40 FEET, THENCE EAST 40 FEET, THENCE NORTH 5 FEET, THENCE EAST 125 FEET TO THE PLACE OF BEGINNING. HALLS, RODNEY X 118.48 63

01 029 0028 PART OF LOT 8, BLOCK 33, PLAT A, OGDEN CITY SURVEY, WEBER COUNTY, UTAH: BEGINNING AT THE SOUTHEAST CORNER OF SAID LOT 8 AND RUNNING THENCE NORTH 61 FEET; THENCE WEST 125 FEET; THENCE SOUTH 5 FEET; THENCE WEST 40 FEET; THENCE SOUTH 56 FEET; THENCE EAST 165 FEET TO THE PLACE OF BEGINNING. BUENHLER, J SCOTT ETAL 277.06

ALSO THE FOLLOWING RIGHT-OF-WAY DESCRIBED AS FOLLOWS: A PART OF LOT 8, BLOCK 33, PLAT A, OGDEN CITY SURVEY: BEGINNING AT A POINT 56 FEET NORTH OF THE SOUTHEAST CORNER OF SAID LOT 8 AND RUNNING THENCE WEST 125 FEET; THENCE NORTH 10 FEET; THENCE EAST 125 FEET; THENCE SOUTH 10 FEET TO THE PLACE OF BEGINNING. ALSO PART OF LOT 8, BLOCK 33, PLAT A, OGDEN CITY, SURVEY: BEGINNING AT A POINT 165 FEET WEST AND 46 FEET NORTH OF THE SOUTHEAST CORNER OF SAID LOT 8; RUNNING THENCE NORTH 20 FEET; THENCE EAST 40 FEET; THENCE SOUTH 20 FEET; THENCE WEST 40 FEET TO THE PLACE OF BEGINNING (1410-1489).

01 029 0029 PART OF LOT 9, BLOCK 33, PLAT A, OGDEN CITY SURVEY, BEGINNING AT THE NORTHEAST CORNER OF SAID LOT 9, AND RUNNING THENCE SOUTH 45 FEET, THENCE WEST 165 FEET, THENCE NORTH 45 FEET, THENCE EAST 165 FEET TO THE PLACE OF BEGINNING. BUENHLER, J SCOTT ETAL 195.97

TOGETHER WITH A PERMANENT BUT NONEXCLUSIVE EASEMENT FOR INGRESS AND EGRESS OVER THE FOLLOWING DESCRIBED TRACT OF LAND IN SAID BLOCK 33: BEGINNING AT THE SOUTHWEST CORNER OF LOT 4, IN SAID BLOCK 33 AND RUNNING THENCE EAST 495 FEET, MORE OR LESS, TO THE CENTERLINE OF LOT 9, IN SAID BLOCK 33, RUNNING THENCE NORTH 229.2 FEET TO A POINT 36.8 FEET SOUTH OF THE NORTH LINE OF LOT 8, IN SAID BLOCK 33, THENCE WEST 38.1 FEET, THENCE SOUTH 22.8 FEET, THENCE WEST 11.9 FEET, THENCE SOUTH 156.6 FEET TO A POINT 50 FEET NORTH OF THE SOUTH LINE OF SAID LOT 9, THENCE WEST 445 FEET MORE OR LESS TO THE WEST LINE OF SAID LOT 4, THENCE SOUTH ALONG THE WEST LINE OF SAID LOT 4, 50 FEET MORE OR LESS TO THE PLACE OF BEGINNING.

01 029 0030 PART OF LOTS 9 AND 10, BLOCK 33, PLAT A, OGDEN CITY SURVEY, WEBER COUNTY, UTAH: BEGINNING AT THE SOUTHEAST CORNER OF LOT 9; THENCE NORTH 35.2 FEET; THENCE WEST 165 FEET; THENCE SOUTH 50.2 FEET; THENCE EAST 165 FEET; THENCE NORTH 15 FEET TO BEGINNING. SMITH JEWELRY AND LOAN COMPANY 166.78

WITH 8 FOOT RIGHT-OF-WAY ON THE NORTH.

01 029 0031 PART OF LOT 10, BLOCK 33, PLAT A, OGDEN CITY SURVEY, WEBER COUNTY, UTAH: BEGINNING AT A POINT 38.5 FEET NORTH FROM THE SOUTHEAST CORNER OF SAID LOT 10, AND RUNNING THENCE NORTH 78.5 FEET; THENCE WEST 165 FEET; THENCE SOUTH 78.5 FEET; THENCE EAST 165 FEET, TO THE PLACE OF BEGINNING. SMITH JEWELRY & LOAN COMPANY 294.03

152

SERIAL # LEGAL DESCRIPTION OWNER NAME ASSESSMENT PAGE

01 029 0033 PART OF LOT 9, BLOCK 33, PLAT "A", OGDEN CITY SURVEY, WEBER COUNTY, UTAH: CRITTENDEN, CHARLES L & WF RUTH 12.86 64
BEGINNING AT THE SOUTHWEST CORNER OF SAID LOT 9; THENCE EAST ALONG THE SOUTH LINE OF SAID LOT 9 A DISTANCE OF 91.75 FEET; THENCE NORTH ALONG A LINE PERPENDICULAR TO THE SOUTH LINE OF SAID LOT 9 A DISTANCE OF 50 FEET; THENCE WEST ALONG A LINE PARALLEL TO THE SOUTH LINE OF SAID LOT 9 A DISTANCE OF 67.75 FEET; THENCE SOUTH ALONG A LINE PERPENDICULAR TO THE SOUTH LINE OF SAID LOT 9 A DISTANCE OF 25 FEET; THENCE WEST ALONG A LINE PARALLEL TO THE SOUTH LINE OF SAID LOT 9 A DISTANCE OF 24 FEET; THENCE SOUTH ALONG THE WEST LINE OF SAID LOT 9 A DISTANCE OF 25 FEET TO THE POINT OF BEGINNING. F CRITTENDEN

01 029 0034 PART OF LOT 9, BLOCK 33, PLAT "A", OGDEN CITY SURVEY, WEBER COUNTY, UTAH: MIKAMI, DAN S ERPL 6.05
BEGINNING AT A POINT ON THE SOUTH LINE OF SAID LOT 9, SAID POINT LOCATED EAST OF THE SOUTHWEST CORNER OF SAID LOT 9, A DISTANCE OF 91.75 FEET, THENCE CONTINUING EAST ALONG THE SOUTH LINE OF SAID LOT 9 A DISTANCE OF 73.25 FEET; THENCE NORTH ALONG A LINE PERPENDICULAR TO THE SOUTH LINE OF SAID LOT 9 A DISTANCE OF 50 FEET; THENCE WEST ALONG A LINE PARALLEL TO THE SOUTH LINE OF SAID LOT 9 A DISTANCE OF 73.25 FEET; THENCE SOUTH ALONG A LINE PERPENDICULAR TO THE SOUTH LINE OF SAID LOT 9 A DISTANCE OF 50 FEET TO THE POINT OF BEGINNING.

01 029 0035 BEGINNING AT A POINT 45 FEET SOUTH OF THE NORTHEAST CORNER OF LOT 9, BLOCK 33, PLAT A, OGDEN CITY SURVEY, RUNNING THENCE SOUTH 49 FEET, THENCE WEST 165 FEET, THENCE NORTH 49 FEET, THENCE EAST 165 FEET TO THE PLACE OF BEGINNING. OLD POST OFFICE LTD 105.29
SUBJECT TO A RIGHT OF WAY OVER THE SOUTH 4 FEET OF THE ABOVE DESCRIBED PROPERTY.
TOGETHER WITH A RIGHT OF WAY OVER A STRIP OF GROUND 4 FEET WIDE ADJACENT TO SAID PROPERTY ON THE SOUTH.

ALSO: PART OF LOT 9 OF SAID BLOCK 33, BEGINNING AT A POINT 50 FEET NORTH OF THE SOUTH LINE OF SAID LOT 9 AND 165 FEET WEST OF THE EAST LINE OF SAID LOT 9, RUNNING THENCE NORTH 38.2 FEET TO A POINT 45 FEET SOUTH OF THE NORTH LINE OF SAID LOT 9, THENCE WEST 50 FEET, THENCE SOUTH 38.2 FEET, THENCE EAST 50 FEET TO THE PLACE OF BEGINNING.
TOGETHER WITH A PERMANENT BUT NON-EXCLUSIVE EASEMENT FOR INGRESS AND EGRESS OVER THE FOLLOWING DESCRIBED TRACT OF LAND IN SAID BLOCK 33. BEGINNING AT A POINT 50 FEET NORTH OF THE SOUTHWEST CORNER OF LOT 4 OF SAID BLOCK 33, RUNNING THENCE EAST 495 FEET, MORE OR LESS, TO THE CENTERLINE OF LOT 9, SAID BLOCK 33, THENCE SOUTH 50 FEET TO THE SOUTH LINE OF SAID LOT 9, THENCE WEST 495 FEET, MORE OR LESS, TO THE WEST LINE OF SAID LOT 4, THENCE NORTH 50 FEET TO THE POINT OF BEGINNING.

ALSO: RESERVING UNTO THE GRANTOR FOR INGRESS AND EGRESS THE FOLLOWING DESCRIBED RIGHT OF WAY: BEGINNING AT A POINT 94 FEET SOUTH AND WEST 157 FEET WEST OF THE NORTHEAST CORNER OF LOT 9, BLOCK 33, PLAT A, OGDEN CITY SURVEY, RUNNING THENCE NORTH 27.2 FEET, THENCE WEST 41.6 FEET; THENCE NORTH 21.8 FEET; THENCE WEST 16.4 FEET, THENCE SOUTH 38.2 FEET, THENCE EAST 50 FEET, THENCE SOUTH 10.8 FEET, THENCE EAST 8 FEET TO THE POINT OF BEGINNING.

01 030 0001 PART OF LOT 1, BLOCK 34, PLAT A, OGDEN CITY SURVEY, WEBER COUNTY, UTAH: GEISLER, DICK G 109.30
BEGINNING AT THE SOUTHEAST CORNER OF SAID LOT 1; RUNNING THENCE WEST 62 FEET; THENCE NORTH 132 FEET; THENCE EAST 62 FEET; THENCE SOUTH 132 FEET TO THE PLACE OF BEGINNING.

153

SERIAL # LEGAL DESCRIPTION OWNER NAME ASSESSMENT PAGE

01 030 0002 PART OF LOT 1, 2 AND 9, BLOCK 34, PLAT 'A', OGDEN CITY SURVEY; BEGINNING AT THE SOUTHWEST CORNER OF SAID LOT 2 RUNNING THENCE NORTH 0D58' EAST 335.30 FEET ALONG THE WEST LINE OF SAID LOT TO THE NORTH LINE OF AN EXISTING LUMBER STORAGE BUILDING; THENCE SOUTH 89D30'41" EAST 100.04 FEET ALONG THE NORTH EDGE OF SAID BUILDING TO THE NORTHEAST CORNER OF SAID BUILDING; THENCE SOUTH 0D50'24" WEST 20.71 FEET ALONG THE EAST EDGE OF SAID BUILDING; THENCE SOUTH 89D30'41" EAST 103.34 FEET; THENCE SOUTH 0D58' WEST 18.99 FEET TO THE NORTHWEST CORNER OF AN EXISTING BLOCK BUILDING; THENCE SOUTH 88D45'12" EAST 62.98 FEET ALONG SAID BUILDING TO THE WEST LINE OF LINCOLN AVENUE; THENCE SOUTH 0D58' WEST 164.54 FEET, MORE OR LESS ALONG SAID WEST LINE TO THE NORTH LINE OF THE ALBERT W AND KENNETH C WARNER PROPERTY; THENCE NORTH 89D02' WEST 120 FEET, THENCE SOUTH 0D58' WEST 132.13 FEET, MORE OR LESS, ALONG SAID WEST LINE TO THE NORTH LINE OF 24TH STREET; THENCE NORTH 89D09' WEST 146.40 FEET, MORE OR LESS, ALONG SAID NORTH LINE TO THE POINT OF BEGINNING.

SUBJECT TO AND TOGETHER WITH A 24 FOOT RIGHT-OF-WAY FOR INGRESS AND EGRESS DESCRIBED AS FOLLOWS: BEGINNING AT THE SOUTHWEST CORNER OF THE ABOVE DESCRIBED PROPERTY AND RUNNING THENCE NORTH 89D09' WEST 9.00 FEET; THENCE NORTH 0D58' WEST 132.25 FEET; THENCE SOUTH 89D02' EAST 24.00 FEET; THENCE SOUTH 0D58' WEST 132.23 FEET TO THE NORTH LINE OF 24TH STREET; THENCE NORTH 89D09' WEST 15.00 FEET TO THE PLACE OF BEGINNING.

GIFSLER, DICK G 1,017.70 65

01 030 0005 ALSO, A PART OF LOT 7, BLOCK 34, PLAT A, OGDEN CITY SURVEY, WEBER COUNTY, DENVER & RIO GRANDE WESTERN 408.71

UTAH: BEGINNING AT THE NORTHEAST CORNER OF SAID LOT 7 AND RUNNING THENCE WEST 1.5 RODS; THENCE SOUTH 100 FEET; THENCE EAST 1.5 RODS; THENCE NORTH 100 FEET TO THE PLACE OF BEGINNING.

ALSO, THE EAST 1/2 OF LOT 4, BLOCK 34, PLAT A, OGDEN CITY SURVEY, WEBER COUNTY, UTAH.

ALSO, ALL OF LOTS 3 AND 8, BLOCK 34, PLAT A, OGDEN CITY SURVEY, WEBER COUNTY, UTAH.

ALSO, THE WEST 1/2 OF LOT 4, BLOCK 34, PLAT A, OGDEN CITY SURVEY, WEBER COUNTY, UTAH.

ALSO, ALL THAT PART OF LOT 7, BLOCK 34, PLAT A, OGDEN CITY SURVEY, WEBER COUNTY, UTAH; DESCRIBED AS FOLLOWS, TO-WIT: BEGINNING AT A POINT 2 RODS EAST OF THE NORTHWEST CORNER OF SAID LOT 7 AND RUNNING THENCE SOUTH 8 RODS; THENCE WEST TWO RODS; THENCE SOUTH 12 RODS, MORE OR LESS, TO THE SOUTHWEST CORNER OF SAID LOT 7; THENCE EAST 8 RODS, MORE OR LESS TO THE SOUTHWEST CORNER OF SAID LOT 7; THENCE NORTH 230 FEET, MORE OR LESS, TO A POINT 100 FEET SOUTH OF THE NORTHEAST CORNER OF SAID LOT 7; THENCE WEST 1.5 RODS; THENCE NORTH 100 FEET TO THE NORTH LINE OF SAID LOT 7; THENCE WEST ALONG THE NORTH LINE OF SAID LOT 7, 4.5 RODS, MORE OR LESS, TO THE PLACE OF BEGINNING.

PART OF LOT 7, BLOCK 34, PLAT A, OGDEN CITY SURVEY: BEGINNING AT THE NORTHWEST CORNER OF SAID LOT 7; THENCE EAST 33 FEET; THENCE SOUTH 132 FEET; THENCE WEST 33 FEET; THENCE NORTH 132 FEET TO BEGINNING; BEING THE SAME PROPERTY CONVEYED BY C PETERSON ET UX. TO EDWARD T JEFFERY, CHESTER S MOREY AND JOEL F VAILE, TRUSTEE, BY DEED DATED APRIL 10, 1909, AND RECORDED IN BLOCK 59, PAGE 114, RECORDS OF WEBER COUNTY, UTAH.

SERIAL #	LEGAL DESCRIPTION	OWNER NAME	ASSESSMENT	PAGE #
01 030 0006	PART OF LOT 5, BLOCK 34, PLAT A, OGDEN CITY SURVEY, WEBER COUNTY, UTAH: BEGINNING AT THE SOUTHWEST CORNER OF SAID LOT 5, RUNNING THENCE EAST 132 FEET; THENCE NORTH 131 FEET; THENCE WEST 132 FEET; THENCE SOUTH 131 FEET TO THE PLACE OF BEGINNING.	MARTINEZ, ARSENIO RAMON	130.19	66
01 030 0007	PART OF LOT 5, BLOCK 34, PLAT A, OGDEN CITY SURVEY, WEBER COUNTY, UTAH: BEGINNING AT A POINT 131 FEET NORTH FROM SOUTHWEST CORNER OF SAID LOT 5, AND RUNNING THENCE NORTH 85.5 FEET, THENCE EAST 132 FEET, MORE OR LESS, TO THE EAST LINE OF SAID LOT 5, THENCE SOUTH 85.5 FEET, THENCE WEST 132 FEET, MORE OR LESS, TO THE PLACE OF BEGINNING.	MCKAY, RAY	50.98	
01 030 0008	COMMENCING AT A POINT 216.5 FEET NORTH OF THE SOUTHEAST CORNER OF LOT 5, BLOCK 34, PLAT A, OGDEN CITY SURVEY, WEBER COUNTY, UTAH: THENCE NORTH ALONG THE EAST LINE OF SAID LOT 5, 79.84 FEET, MORE OR LESS, THENCE WEST 132 FEET TO THE WEST LINE OF LOT 5, THENCE SOUTH 79.84 FEET, MORE OR LESS, THENCE EAST 132 FEET TO THE POINT OF BEGINNING. TOGETHER WITH RIGHT TO USE PARTY WALL.	MCKAY, RAY	58.38	
01 030 0009	ALL OF LOT 6, BLOCK 34, PLAT A, OGDEN CITY SURVEY AND PART OF LOT 5, BLOCK 34, PLAT A, OGDEN CITY SURVEY, WEBER COUNTY, UTAH; DESCRIBED AS FOLLOWS: BEGINNING AT THE NORTHWEST CORNER OF LOT 5, BLOCK 34, PLAT A, OGDEN CITY SURVEY AND RUNNING THENCE SOUTH ALONG THE WESTERN LINE OF SAID LOT 37.5 FEET, THENCE EAST 132 FEET, THENCE NORTH ALONG THE EASTERLY LINE OF SAID LOT 37.5 FEET, THENCE WEST ALONG THE NORTHERLY LINE OF SAID LOT 132 FEET TO THE POINT OF BEGINNING.	SHARLEAF, SUSI	241.87	
01 030 0010	PART OF LOT 9, BLOCK 34, PLAT A, OGDEN CITY, WEBER COUNTY, UTAH: BEGINNING AT THE NORTHWEST CORNER OF LOT 9; THENCE SOUTH 165 FEET; THENCE EAST 99 FEET; THENCE NORTH 165 FEET; THENCE WEST 99 FEET TO THE PLACE OF BEGINNING.	ARS PARTNERSHIP	215.37	
01 030 0017	PART OF LOTS 9 AND 10, BLOCK 34, PLAT A, OGDEN CITY SURVEY, WEBER COUNTY, UTAH: BEGINNING AT THE NORTHEAST CORNER OF SAID LOT 10, RUNNING THENCE SOUTH 47.75 FEET; THENCE WEST 132 FEET; THENCE SOUTH 117.25 FEET; THENCE WEST 33 FEET; THENCE NORTH 165 FEET; THENCE EAST 165 FEET TO THE PLACE OF BEGINNING.	SHARLEAF, ABDEE & SUSIE H SHARLEAF	98.03	
01 030 0019	PART OF LOTS 10, 9, 2 & 1, BLOCK 34, PLAT A, OGDEN CITY SURVEY, WEBER COUNTY, UTAH, DESCRIBED AS FOLLOWS: BEGINNING AT A POINT 87.75 FEET SOUTH OF THE NORTHEAST CORNER OF LOT 10, RUNNING THENCE WEST 8 RODS, THENCE SOUTH 76 FEET, MORE OR LESS, THENCE WEST 132 FEET, MORE OR LESS, THENCE SOUTH 163.50 FEET, MORE OR LESS, THENCE EAST 99 FEET, MORE OR LESS, THENCE SOUTH 20.71 FEET, THENCE SOUTH 89D30'41" EAST 102.34 FEET, MORE OR LESS, THENCE SOUTH 18.99 FEET, THENCE SOUTH 88D45'12" EAST 62.98 FEET TO THE EAST LINE OF LOT 1, THENCE NORTH TO THE POINT OF BEGINNING.	ANDERSON LUMBER COMPANY	798.70	
01 031 0001	PART OF LOTS 1, 9 AND 10, BLOCK 37, PLAT A, OGDEN CITY SURVEY, WEBER COUNTY, UTAH: BEGINNING AT THE SOUTHEAST CORNER OF SAID LOT 1; RUNNING THENCE WEST 286.5 FEET; THENCE NORTH 308.4 FEET, THENCE EAST 14.5 FEET, THENCE NORTH 86 FEET, TO THE NORTH LINE OF SAID LOT 9, THENCE EAST 107.5 FEET, THENCE SOUTH 82 FEET, THENCE EAST 165 FEET, THENCE SOUTH 314.4 FEET, MORE OR LESS, TO BEGINNING.	SHARLEAF, ABDEE & SUSIE H SHARLEAF	115.78	

SERIAL #	LEGAL DESCRIPTION	OWNER NAME	ASSESSMENT	PAGE #
01 031 0003	PART OF LOT 2, BLOCK 37, PLAT A, OGDEN CITY SURVEY, WEBER COUNTY, UTAH; BEGINNING AT THE SOUTHEAST CORNER OF SAID LOT 2; RUNNING THENCE WEST 8 RODS; THENCE NORTH 8 RODS; THENCE EAST 8 RODS; THENCE SOUTH 8 RODS TO THE PLACE OF BEGINNING.	JONES, DENNIS R & JANET W JONES TRUSTEES	362.87	67
01 031 0006	SUBJECT TO AND TOGETHER WITH A RIGHT-OF-WAY: BEGINNING AT A POINT 60 FEET WEST OF THE SOUTHEAST CORNER OF SAID LOT 2; RUNNING THENCE WEST 12 FEET; THENCE NORTH 8 RODS; THENCE EAST 12 FEET; THENCE SOUTH 8 RODS TO THE PLACE OF BEGINNING.	STEGEN, ELGIN C TRUSTEE	192.53	
01 031 0007	PART OF LOT 2, BLOCK 37, PLAT A, OGDEN CITY SURVEY, WEBER COUNTY, UTAH; BEGINNING AT THE SOUTHWEST CORNER OF LOT 2; THENCE NORTH 8 RODS; THENCE EAST 7 RODS; THENCE SOUTH 8 RODS; THENCE WEST 7 RODS TO BEGINNING.	BLOOM, DELBESS ETAL	153.54	
01 031 0008	THE SOUTH 1/2 OF LOT 3, BLOCK 37, PLAT A, OGDEN CITY SURVEY, WEBER COUNTY, UTAH.	CHARLTON, GEORGE E	172.09	
01 031 0009	ALL OF THE NORTH 1/2 OF LOT 3, BLOCK 37, PLAT A, OGDEN CITY SURVEY, WEBER COUNTY, UTAH.	SOUTHEASTERN PUBLIC SERVICE CO	466.52	
01 031 0010	PART OF LOTS 4 AND 5, BLOCK 37, PLAT A, OGDEN CITY SURVEY, WEBER COUNTY, UTAH; BEGINNING AT THE SOUTHWEST CORNER OF LOT 4; THENCE NORTH 264.4 FEET; THENCE EAST 258 FEET; THENCE SOUTH 82.5 FEET; THENCE EAST 72 FEET; THENCE SOUTH 181.9 FEET TO THE SOUTH LINE OF LOT 4; THENCE WEST 330 FEET TO BEGINNING.	BLUMMEL, H RONALD & WF MARGO BLUMMEL	347.40	
01 031 0012	PART OF LOT 6, BLOCK 37, PLAT A, OGDEN CITY SURVEY, WEBER COUNTY, UTAH; MORE PARTICULARLY DESCRIBED AS FOLLOWS: BEGINNING AT THE NORTHWEST CORNER OF SAID LOT 6, AND RUNNING THENCE SOUTH 132 FEET; THENCE EAST 158 FEET; THENCE NORTH 132 FEET; THENCE WEST 158 FEET TO THE PLACE OF BEGINNING.	RANCO RENTAL EQUIPMENT CORPORATION	134.04	
01 031 0013	PART OF LOT 7, BLOCK 37, PLAT A, OGDEN CITY SURVEY: BEGINNING AT A POINT 7 RODS WEST FROM THE NORTHEAST CORNER OF SAID LOT 7, AND RUNNING THENCE SOUTH 8 RODS, THENCE WEST 3 RODS, THENCE NORTH 8 RODS, THENCE EAST 3 RODS TO THE PLACE OF BEGINNING.	RANDALL, MERLE G & WF RUTH ANN RANDALL	49.08	
01 031 0014	PART OF LOT 7, BLOCK 37, PLAT A, OGDEN CITY SURVEY, WEBER COUNTY, UTAH; BEGINNING AT THE NORTHEAST CORNER OF SAID LOT 7; RUNNING THENCE WEST 7 RODS; THENCE SOUTH 74 FEET; THENCE EAST 7 RODS; THENCE NORTH 74 FEET TO THE PLACE OF BEGINNING.	RANDALL, MERLE GENE & WF RUTH ANN RANDALL	168.33	
01 031 0015	PART OF LOT 7, BLOCK 37, PLAT A, OGDEN CITY SURVEY, WEBER COUNTY, UTAH; MORE PARTICULARLY DESCRIBED AS FOLLOWS: BEGINNING AT THE NORTHEAST CORNER OF SAID LOT 7, AND RUNNING THENCE SOUTH 132 FEET; THENCE WEST 15 RODS, THENCE NORTH 132 FEET, THENCE EAST 15 RODS TO THE PLACE OF BEGINNING.	RANCO RENTAL EQUIPMENT CORPORATION	43.35	

SERIAL #	LEGAL DESCRIPTION	OWNER NAME	ASSESSMENT	PAGE #
----------	-------------------	------------	------------	--------

01 031 0017	BEING A PART OF LOT 9, BLOCK 37, PLAT A, OGDEN CITY SURVEY, BEGINNING AT THE NORTHEAST CORNER OF SAID LOT 9, AND RUNNING THENCE SOUTH 82 FEET TO THE NORTH LINE OF PROPERTY OWNED BY OGDEN IRON WORKS COMPANY, THENCE WEST ALONG SAID PROPERTY LINE 165 FEET, MORE OR LESS, TO THE INTERSECTION OF THE LINE WITH THE PROPERTY OWNED BY THE OGDEN IRON WORKS COMPANY, THENCE NORTH 82 FEET, THENCE EAST 165 FEET, MORE OR LESS, TO THE POINT OF BEGINNING.	RANCO RENTAL EQUIPMENT CORP	28.55	68
-------------	---	-----------------------------	-------	----

01 031 0018	PART OF LOT 6, BLOCK 37, PLAT A, OGDEN CITY SURVEY, MORE PARTICULARLY DESCRIBED AS FOLLOWS: BEGINNING 158 EAST OF THE NORTHWEST CORNER OF SAID LOT 6, AND RUNNING THENCE SOUTH 132 FEET; THENCE EAST 100 FEET, THENCE NORTH 132 FEET, THENCE WEST 100 FEET TO PLACE OF BEGINNING.	FRESH CUT PRODUCE & FOODS INC	209.87	
-------------	---	-------------------------------	--------	--

01 032 0001	PART OF LOTS 9 AND 10, BLOCK 38, PLAT A, OGDEN CITY SURVEY, WEBER COUNTY, UTAH: BEGINNING AT THE NORTHEAST CORNER OF SAID LOT 10; SAID POINT OF BEGINNING ALSO BEING NORTH 89D02' WEST 49.50 FEET AND SOUTH 0D58' WEST 49.50 FEET FROM THE OGDEN CITY SURVEY MONUMENT AT THE INTERSECTION OF THE CENTERLINES OF 22ND STREET AND GRANT AVENUE, OGDEN CITY, WEBER COUNTY, UTAH; RUNNING THENCE SOUTH 0D58' WEST 298.00 FEET TO A POINT; THENCE NORTH 89D02' WEST 33.00 FEET TO A POINT; THENCE NORTH 44D02' WEST 26.87 FEET TO A POINT; THENCE NORTH 89D02' WEST 140.00 FEET TO A POINT; THENCE NORTH 0D58' EAST 279.00 FEET TO A POINT; THENCE SOUTH 89D02' EAST 192.00 FEET TO THE POINT OF BEGINNING. CONTAINING 1.248 ACRES. SUBJECT TO RIGHT OF WAY (1396-1403) AND (1397-1433).	CONNECTICUT GENERAL LIFE INSURANCE COMPANY	2,327.92	
-------------	--	--	----------	--

01 032 0058	ALL OF BLOCK 38, PLAT A, OGDEN CITY SURVEY, WEBER COUNTY, UTAH: EXCEPTING THEREFROM A PART OF LOTS 9 AND 10, OF SAID BLOCK 38, PLAT A, OGDEN CITY SURVEY, DESCRIBED AS FOLLOWS: BEGINNING AT THE NORTHEAST CORNER OF LOT 10, SAID POINT OF BEGINNING ALSO BEING NORTH 89D02' WEST 49.50 FEET AND SOUTH 0D58' WEST 49.50 FEET FROM THE OGDEN CITY SURVEY MONUMENT AT THE INTERSECTION OF THE CENTERLINES OF 22ND STREET AND GRANT AVENUE, OGDEN CITY, WEBER COUNTY, UTAH; RUNNING THENCE SOUTH 0D58' WEST 298.00 FEET TO A POINT; THENCE NORTH 89D02' WEST 33.00 FEET TO A POINT; THENCE NORTH 44D02' WEST 26.87 FEET TO A POINT; THENCE NORTH 89D02' WEST 140.00 FEET TO A POINT; THENCE NORTH 0D58' EAST 279.00 FEET TO A POINT; THENCE SOUTH 89D02' EAST 192.00 FEET TO THE POINT OF BEGINNING. CONTAINING 1.248 ACRES.	L AND G OGDEN LIMITED PARTNERSHIP	5,910.49	
-------------	---	-----------------------------------	----------	--

SERIAL # LEGAL DESCRIPTION OWNER NAME ASSESSMENT PAGE

01 033 0001 PART OF LOTS 1, 9 AND 10, BLOCK 39, PLAT A, OGDEN CITY SURVEY, IN OGDEN CITY WEBER COUNTY, UTAH, DESCRIBED AS FOLLOWS: BEGINNING AT A POINT OF THE WEST LINE OF WASHINGTON BLVD 84.14 FEET SOUTH 0D58' WEST ALONG SAID WEST LINE FROM THE NORTHEAST CORNER OF SAID LOT 9, SAID POINT OF BEGINNING ALSO BEING 398.63 FEET SOUTH 0D58' WEST (398.40 FEET SOUTH 0D58' WEST PER OGDEN CITY SURVEY PLAT "A"), AND 56.00 FEET NORTH 89D02' WEST OF THE OGDEN CITY MONUMENT LOCATED 10 FEET WEST OF THE INTERSECTION OF 22ND STREET AND WASHINGTON BLVD IN OGDEN CITY; RUNNING THENCE SOUTH 0D59' WEST 234.64 FEET ALONG SAID WEST LINE; THENCE NORTH 89D09'56" WEST 113.10 FEET; THENCE SOUTH 0D46'57" WEST, 31.34 FEET; THENCE NORTH 89D09'56" WEST 0.07 FEET; THENCE NORTH 0D46'57" EAST 0.22 FEET; THENCE NORTH 89D08'19" WEST 80.53 FEET; THENCE NORTH 0D49'58" EAST 101.61 FEET; THENCE NORTH 89D10'02" WEST 1.00 FEET; THENCE NORTH 0D49'58" EAST 110.00 FEET; THENCE SOUTH 89D10'02" EAST 1.00 FEET; THENCE NORTH 0D49'58" EAST 45.24 FEET; THENCE NORTH 89D10'02" WEST 6.15 FEET; THENCE NORTH 0D49'58" EAST 8.87 FEET; THENCE SOUTH 89D09'56" EAST 200.37 FEET TO THE POINT OF BEGINNING.

BFC REAL ESTATE COMPANY 4,837.74 69

01 033 0005 PART OF BLOCK 39, PLAT A, OGDEN CITY SURVEY, WEBER COUNTY, UTAH: BEGINNING AT A POINT 547.05 FEET NORTH 89D02' WEST AND 49.5 FEET SOUTH 0D58' WEST FROM THE SOUTHEAST CORNER OF LOT 1; RUNNING THENCE NORTH 0D58' EAST 446.72 FEET; THENCE SOUTH 89D02' EAST 513.75 FEET; THENCE NORTH 0D58' EAST 264.01 FEET; THENCE NORTH 89D02' WEST 653.25 FEET; THENCE SOUTH 0D58' WEST 711.54 FEET; THENCE SOUTH 89D02' EAST 132.92 FEET TO PLACE OF BEGINNING, CONTAINING 5.46 ACRES, M/L.

OGDEN CITY NEIGHBORHOOD DEVELOPMENT AGENCY 18,747.16

01 033 0049 PART OF LOTS 6 AND 7 AND A PART OF THE VACATED PORTIONS OF KIESEL AVENUE AND 23RD STREET ABUTTING SAID LOTS IN BLOCK 32 AND A PART OF LOTS 1, 2, 3, 4 AND 10 AND A PART OF THE VACATED PORTIONS OF KIESEL AVENUE AND 23RD STREETS IN BLOCK 39, PLAT A, OGDEN CITY SURVEY, OGDEN CITY, WEBER COUNTY, UTAH, DESCRIBED AS FOLLOWS: BEGINNING AT A POINT 35.31 FEET NORTH 0D58' EAST ALONG THE WEST LINE OF SAID LOT 3, OF BLOCK 39, AND 139.40 FEET SOUTH 89D02' EAST FROM THE SOUTHWEST CORNER OF SAID LOT 3, SAID POINT OF BEGINNING ALSO BEING 768.80 FEET NORTH 89D02' WEST ALONG THE CENTERLINE OF 22ND STREET TO THE INTERSECTION OF 22ND STREET AND GRANT AVENUE AND 544.16 FEET SOUTH 0D58' WEST ALONG THE CENTERLINE OF GRANT AVENUE, AND SOUTH 89D02' EAST 188.90 FEET FROM THE OGDEN CITY MONUMENT, LOCATED 10 FEET WEST OF THE INTERSECTION OF 22ND STREET AND WASHINGTON BOULEVARD, IN OGDEN CITY; THENCE SOUTH 89D02' EAST 80.57 FEET; THENCE NORTH 45D56'36" EAST 23.87 FEET; THENCE NORTH 44D00'08" WEST 74.94 FEET; THENCE NORTH 45D56'36" EAST 54.04 FEET; THENCE SOUTH 44D00'08" EAST 198.56 FEET; THENCE SOUTH 0D58' WEST 329.11 FEET; THENCE NORTH 89D02' WEST 72.00 FEET; THENCE SOUTH 0D58' WEST 20.01 FEET; THENCE NORTH 89D02' WEST 151.00 FEET; THENCE NORTH 0D58' EAST 381.47 FEET TO THE POINT OF BEGINNING.

CONNECTICUT GENERAL LIFE INSURANCE COMPANY 13,420.58

TOGETHER WITH RIGHT OF WAY (1396-1402) AND (1397-1432).

758

SERIAL #

LEGAL DESCRIPTION

OWNER NAME

ASSESSMENT PAGE #

01 033 0050 PART OF LOT 1, BLOCK 39, PLAT "A" AND A PART OF THE VACATED PORTION OF 23RD STREET ABUTTING SAID BLOCK, ALL IN PLAT "A", OGDEN CITY SURVEY, OGDEN CITY, WEBER COUNTY, UTAH, DESCRIBED AS FOLLOWS: BEGINNING AT A POINT ON THE WEST LINE OF WASHINGTON BLVD 5.50 FEET SOUTH 0D58' WEST ALONG SAID WEST LINE FROM THE SOUTHWEST CORNER OF SAID LOT 1, SAID POINT OF BEGINNING ALSO BEING 717.47 FEET SOUTH 0D58' WEST (717.04 FEET SOUTH 0D58' WEST PER OGDEN CITY SURVEY PLAT "A") AND 56.00 FEET NORTH 89D02' WEST OF THE OGDEN CITY SURVEY MONUMENT LOCATED 10 FEET WEST OF THE INTERSECTION OF 22ND STREET AND WASHINGTON BLVD, IN OGDEN CITY, RUNNING THENCE NORTH 89D02' WEST 110.14 FEET, THENCE NORTH 0D58' EAST 0.85 FEET, THENCE NORTH 89D09'56" WEST 2.76 FEET, THENCE NORTH 0D46'57" EAST 51.76 FEET, THENCE SOUTH 89D09'56" EAST 0.07 FEET TO THE WEST SIDE OF AN EXISTING BRICK WALL, THENCE NORTH 0D46'57" EAST 31.34 FEET TO THE NORTH SIDE OF AN EXISTING BRICK WALL, THENCE SOUTH 89D09'56" EAST 113.10 FEET ALONG SAID NORTH SIDE OF BRICK WALL TO THE WEST LINE OF WASHINGTON BLVD, THENCE SOUTH 0D58' WEST 84.20 FEET ALONG SAID WEST LINE TO THE POINT OF BEGINNING.
CONTAINS 0.218 ACRE.

OGDEN FIRST FEDERAL SAVINGS AND
LOAN ASSOCIATION

1,301.97 70

01 034 0015 PART OF LOT 3, BLOCK 40, PLAT A, OGDEN CITY SURVEY, WEBER COUNTY, UTAH: BEGINNING AT THE SOUTHWEST CORNER OF SAID LOT, AND RUNNING THENCE NORTH 8 RODS; THENCE EASTERLY AT RIGHT ANGLES 7 RODS; THENCE SOUTHERLY AT RIGHT ANGLES 8 RODS; THENCE WESTERLY AT RIGHT ANGLES, PARALLEL WITH AND FRONTING ON 23RD STREET, 7 RODS TO THE PLACE OF BEGINNING; BEING THE SAME PREMISES CONVEYED BY JOHN HERBERT FARMER TO THE GRANTOR J.H. BENNETT, BY WARRANTY DEED, DATED JULY 1 1889, AND RECORDED IN THE OFFICE OF THE REGISTER OF WEBER COUNTY, UTAH, IN BOOK OF DEED NO. 3, PAGE 91, JULY 1, 1889.

W & G CO

137.24

01 034 0021 PART OF LOTS 4 AND 5, BLOCK 40, PLAT A, OGDEN CITY SURVEY, WEBER COUNTY, UTAH: BEGINNING AT THE SOUTHEAST CORNER OF LOT 4; THENCE NORTH 230 FEET; THENCE WEST 84.5 FEET; THENCE SOUTH 56.225 FEET; THENCE SOUTHEASTERLY TO A POINT 157.25 FEET NORTH AND 69.5 FEET WEST OF THE SOUTHEAST CORNER OF LOT 4; THENCE SOUTH 74.75 FEET; THENCE WEST 194.5 FEET, MORE OR LESS, TO THE WEST LINE OF SAID LOT 5; THENCE SOUTH 82.5 FEET TO THE SOUTHWEST CORNER OF LOT 5; THENCE EAST 264 FEET, MORE OR LESS, TO THE PLACE OF BEGINNING.

W & G COMPANY

1,075.56

ALSO A RIGHT-OF-WAY OVER THE FOLLOWING: PART OF LOT 4, BLOCK 40, PLAT A, OGDEN CITY SURVEY, WEBER COUNTY, UTAH: BEGINNING AT A POINT 69.5 FEET WEST AND 82.5 FEET NORTH OF THE SOUTHEAST CORNER OF LOT 4; THENCE NORTH 74.75 FEET; THENCE NORTHWESTERLY ALONG THE LINE OF PARCEL 1, AFORESAID, TO A POINT 173.775 FEET, MORE OR LESS, NORTH AND 15 FEET WEST OF BEGINNING; THENCE SOUTH 173.775 FEET, MORE OR LESS, TO A POINT 15 FEET WEST OF BEGINNING; THENCE EAST 15 FEET TO THE PLACE OF BEGINNING.

SUBJECT TO RIGHTS-OF-WAY, EASEMENTS, AND RESTRICTIONS OF RECORD AND/OR ENFORCEABLE IN LAW AND EQUITY.

01 034 0022 PART OF LOTS 4 AND 5, BLOCK 40, PLAT A OGDEN CITY SURVEY: BEGINNING AT A POINT 5 RODS NORTH OF THE SOUTHWEST CORNER OF SAID LOT 5; AND RUNNING THENCE NORTH 48 FEET 10 INCHES; THENCE EAST 100 FEET; THENCE NORTH 6 INCHES; THENCE EAST 80 FEET; THENCE SOUTH 49 FEET 4 INCHES; THENCE WEST 180 FEET TO THE PLACE OF BEGINNING.

W & G COMPANY

205.22

TOGETHER WITH A RIGHT-OF-WAY FOR ALL PURPOSES OVER THE FOLLOWING TRACT OF LAND AND EVERY PART AND PARCEL THEREOF: BEGINNING AT THE SOUTHEAST CORNER OF SAID LOT 4; AND RUNNING THENCE NORTH 230 FEET; THENCE WEST 84 1/2 FEET; THENCE SOUTH 148 1/2 FEET; THENCE EAST 15 FEET THENCE NORTH 128 1/2 FEET; THENCE EAST 54 1/2 FEET. THENCE SOUTH 210 FEET; THENCE EAST 15 FEET TO BEGINNING.

159

SERIAL # LEGAL DESCRIPTION OWNER NAME ASSESSMENT PAGE

01 034 0023 PART OF LOTS 4 AND 5, BLOCK 40, PLAT A, OGDEN CITY SURVEY, WEBER COUNTY, UTAH: BEGINNING AT A POINT 9.5 RODS NORTH OF THE SOUTHWEST CORNER OF SAID LOT 5; RUNNING THENCE SOUTH 25 FEET 6 INCHES, THENCE EAST 100 FEET, THENCE NORTH 6 INCHES, THENCE EAST 80 FEET, MORE OR LESS, TO A POINT 84.5 FEET WEST OF THE EAST LINE OF SAID LOT 4, SAID POINT BEING ON THE WEST LINE OF A CERTAIN RIGHT-OF-WAY, THENCE NORTH ALONG RIGHT-OF-WAY, 25 FEET TO A POINT EAST OF BEGINNING, THENCE WEST 180 FEET, MORE OR LESS, TO THE PLACE OF BEGINNING. W & G COMPANY 136.77

01 034 0025 PART OF LOTS 4 AND 5, BLOCK 40, PLAT A, OGDEN CITY SURVEY: BEGINNING AT A POINT 157.25 FEET NORTH FROM THE SOUTHWEST CORNER OF SAID LOT 5, RUNNING THENCE NORTH 38 FEET TO A POINT 135.97 FEET, SOUTH FROM THE NORTHWEST CORNER OF SAID LOT, THENCE EAST 165 FEET, THENCE SOUTH 5.5 FEET, THENCE SOUTH 42D14', EAST TO A POINT 157.25 FEET NORTH AND 194.5 FEET EAST FROM THE SOUTHWEST CORNER OF SAID LOT 5, THENCE WEST WEST 194.5 FEET TO THE PLACE OF BEGINNING. TRIBE, JUNIUS R 348.21
SUBJECT TO RIGHT-OF-WAY.

01 034 0027 PART OF LOTS 4 AND 5, BLOCK 40, PLAT A, OGDEN CITY SURVEY, WEBER COUNTY, UTAH; DESCRIBED AS FOLLOWS: BEGINNING AT A POINT 99 FEET SOUTH FROM THE NORTHWEST CORNER OF SAID LOT 5, AND RUNNING THENCE SOUTH 36.97 FEET TO A POINT 195.25 FEET NORTH FROM THE SOUTHWEST CORNER OF SAID LOT 5, THENCE RUNNING EAST 165 FEET, THENCE NORTH 36.97 FEET; THENCE WEST 165 FEET TO THE PLACE OF BEGINNING. ALSO: BEGINNING AT A POINT 99 FEET SOUTH AND 84.5 FEET WEST FROM THE NORTHEAST CORNER OF SAID LOT 4, AND RUNNING THENCE WEST 14.5 FEET; THENCE SOUTH 41.25 FEET; THENCE SOUTH 42D14', EAST 21.57 FEET TO THE ALLEYWAY AND TO A POINT SOUTH OF THE PLACE OF BEGINNING; THENCE NORTH 57.225 FEET TO THE PLACE OF BEGINNING. TOGETHER WITH A RIGHT-OF-WAY OVER THE FOLLOWING LAND, TO-WIT: BEGINNING AT THE SOUTHEAST CORNER OF SAID LOT 4, AND RUNNING THENCE NORTH 230 FEET; THENCE WEST 84.5 FEET; THENCE SOUTH 56.225 FEET; THENCE EAST 15 FEET; THENCE NORTH 36.225 FEET; THENCE EAST 54.5 FEET; THENCE SOUTH 210 FEET; THENCE EAST 15 FEET TO THE PLACE OF BEGINNING. G AND M CLIFTON LTD 162.30
ALSO: A RIGHT-OF-WAY OVER THE FOLLOWING PARCEL OF LAND, TO-WIT: BEGINNING AT THE NORTHEAST CORNER OF SAID PROPERTY AND RUNNING THENCE IN A NORTHERLY DIRECTION TO 22ND STREET, OGDEN CITY, WEBER COUNTY, UTAH.

01 034 0028 PART OF LOTS 4 AND 5, BLOCK 40, PLAT A, OGDEN CITY SURVEY, WEBER COUNTY, UTAH: BEGINNING AT A POINT 68.5 FEET SOUTH FROM THE NORTHWEST CORNER OF SAID LOT 5, AND RUNNING THENCE SOUTH 30.5 FEET, THENCE EAST 180 FEET, MORE OR LESS, TO A POINT 99 FEET SOUTH AND 84 FEET WEST FROM THE NORTHEAST CORNER OF SAID LOT 4, THENCE NORTHWESTERLY TO A POINT 68.5 FEET SOUTH AND 89 FEET WEST FROM THE NORTHEAST CORNER OF SAID LOT 4, THENCE WEST 175 FEET, MORE OR LESS, TO THE PLACE OF BEGINNING. G AND M CLIFTON LTD 186.64
TOGETHER WITH A PERPETUAL RIGHT-OF-WAY OVER THE FOLLOWING DESCRIBED PART OF SAID LOT 4, BLOCK 40, PLAT A, OGDEN CITY SURVEY, WEBER COUNTY, UTAH: BEGINNING AT THE SOUTHEAST CORNER OF SAID LOT 4, AND RUNNING THENCE NORTH 230 FEET, THENCE WEST 72 FEET, THENCE NORTH 1 FOOT, THENCE NORTHWESTERLY TO A POINT 68.5 FEET SOUTH AND 77 FEET WEST FROM THE NORTHEAST CORNER OF SAID LOT 4, THENCE WEST 12 FEET, THENCE SOUTHWESTERLY TO A POINT 99 FEET SOUTH AND 84 FEET WEST FROM THE NORTHEAST CORNER OF SAID LOT 4, THENCE SOUTH 21 FEET, THENCE EAST 69 FEET, THENCE SOUTH 210 FEET, THENCE EAST 15 FEET TO THE PLACE OF BEGINNING.

01 034 0029 PART OF LOTS 4 AND 5, BLOCK 40, PLAT A, OGDEN CITY SURVEY, WEBER COUNTY, UTAH: CROSS, ALMYN KENNETH 1/5 ETAL 463.43 72

BEGINNING AT A POINT 7.5 FEET SOUTH FROM THE NORTHWEST CORNER OF SAID LOT 5, AND RUNNING THENCE SOUTH 61 FEET; THENCE EAST 163 FEET; THENCE NORTH 61 FEET; THENCE WEST 163 FEET TO THE PLACE OF BEGINNING.

ALSO A PERPETUAL RIGHT-OF-WAY OVER THE FOLLOWING DESCRIBED TRACT OF LAND: PART OF LOTS 4 AND 7, BLOCK 40, PLAT A, OGDEN CITY SURVEY, WEBER COUNTY, UTAH: BEGINNING 29.9 FEET EAST OF THE NORTHWEST CORNER OF SAID LOT 7, AND RUNNING THENCE SOUTH 208.5 FEET; THENCE SOUTH 130.5 FEET; THENCE WEST 34.5 FEET TO WEST LINE OF SAID LOT 4; THENCE SOUTH 12 FEET; THENCE EAST 46.5 FEET; THENCE NORTH 142.5 FEET; THENCE NORTH 2046' WEST 208.5 FEET TO NORTH LINE OF SAID LOT 7; THENCE WEST 12 FEET TO PLACE OF BEGINNING.

01 034 0030 PART OF LOTS 4, 5, 6 AND 7, BLOCK 40, PLAT A, OGDEN CITY SURVEY, WEBER COUNTY, UTAH: BOSWORTH, BRIAN C & GARY A 195.75

BEGINNING AT A POINT 7.5 FEET SOUTH OF THE SOUTHWEST CORNER OF SAID LOT 6, RUNNING THENCE NORTH 25 FEET; THENCE EAST 160 FEET; THENCE SOUTH 25 FEET; THENCE WEST 160 FEET TO THE PLACE OF BEGINNING.

ALSO A RIGHT-OF-WAY OVER AN 18 FOOT ALLEY IMMEDIATELY EAST AND IN THE REAR OF SAID PROPERTY, AND IN ADDITION THERETO A RIGHT-OF-WAY PERPETUAL FOR ALL PURPOSES OF INGRESS AND EGRESS NORTHERLY FROM SAID ALLEY TO 22ND STREET, AND SOUTHERLY OUT TO 23RD STREET.

01 034 0031 PART OF LOTS 6 AND 7, BLOCK 40, PLAT A, OGDEN CITY SURVEY, WEBER COUNTY, UTAH: RICHARDSON, BRENT & WF DIANE 227.48

BEGINNING AT A POINT 17.5 FEET NORTH OF THE SOUTHWEST CORNER OF SAID LOT 6, AND RUNNING THENCE EAST 160 FEET, THENCE NORTH 20.5 FEET, THENCE WEST 160 FEET, THENCE SOUTH 20.5 FEET TO THE PLACE OF BEGINNING.

ALSO: A RIGHT-OF-WAY OVER AN 18 FOOT ALLEY IMMEDIATELY EAST AND IN THE REAR OF SAID PROPERTY AND IN ADDITION THERETO A PERPETUAL RIGHT-OF-WAY FOR ALL PURPOSES OF INGRESS AND EGRESS, NORTHERLY FROM SAID ALLEY OUT TO 22ND STREET AND SOUTHERLY TO 23RD STREET.

01 034 0032 PART OF LOTS 6 AND 7, BLOCK 40, PLAT A, OGDEN CITY SURVEY, WEBER COUNTY, UTAH: RICHARDSON, BRENT & WF DIANE 237.43

BEGINNING AT A POINT 38 FEET NORTH OF THE SOUTHWEST CORNER OF SAID LOT 6, AND RUNNING THENCE NORTH 21.5 FEET, THENCE EAST 160 FEET, THENCE SOUTH 21.25 FEET, THENCE WEST 160 FEET TO THE PLACE OF BEGINNING.

ALSO: A RIGHT-OF-WAY OVER AN 18 FOOT ALLEY IMMEDIATELY EAST AND IN THE REAR OF SAID PROPERTY AND IN ADDITION THERETO, A PERPETUAL RIGHT-OF-WAY FOR ALL PURPOSES OF INGRESS AND EGRESS, NORTHERLY FROM SAID ALLEY OUT TO 22ND STREET AND SOUTHERLY TO 23RD STREET.

761

SERIAL # LEGAL DESCRIPTION OWNER NAME ASSESSMENT PAGE

01 034 0033 PART OF LOTS 6 AND 7, BLOCK 40, PLAT A, OGDEN CITY SURVEY, WEBER COUNTY, UTAH: OGDEN FIRST FEDERAL SAVINGS 504.65 73
BEGINNING AT A POINT 59.25 FEET NORTH OF OF THE SOUTHWEST CORNER OF SAID LOT 6,
AND RUNNING THENCE NORTH 63.75 FEET, THENCE EAST 160 FEET, THENCE SOUTH 63.75
FEET, THENCE WEST 160 FEET TO THE PLACE OF BEGINNING.

TOGETHER WITH A RIGHT-OF-WAY OVER AN ALLEY IMMEDIATELY EAST AND IN THE
REAR OF SAID PREMISES, AND AN ADDITIONAL RIGHT-OF-WAY FOR ALL PURPOSES OF
INGRESS AND EGRESS NORTHERLY FROM SAID ALLEY TO 22ND STREET, AND SOUTHERLY FROM
SAID ALLEY TO 23RD STREET, OGDEN CITY, WEBER COUNTY, UTAH.

ALSO PART OF SAID LOTS 6 AND 7, BLOCK 40, PLAT A, OGDEN CITY SURVEY, WEBER
COUNTY, UTAH: BEGINNING AT A POINT 123 FEET NORTH OF THE SOUTHWEST CORNER OF
SAID LOT 6, AND RUNNING THENCE NORTH 35 FEET, THENCE EAST 166.59 FEET TO THE
WEST SIDE OF RIGHT-OF-WAY, THENCE SOUTH 2D46' EAST 35 FEET TO A POINT DUE EAST
OF BEGINNING, THENCE WEST 168.28 FEET TO THE PLACE OF BEGINNING.

TOGETHER WITH A RIGHT-OF-WAY OVER THE FOLLOWING DESCRIBED TRACT OF LAND:
BEGINNING AT A POINT 29.9 FEET EAST OF THE NORTHWEST CORNER OF LOT 7, BLOCK 40,
PLAT A, OGDEN CITY SURVEY, WEBER COUNTY, UTAH; AND RUNNING THENCE SOUTH 2D46'
EAST 208.5 FEET, THENCE EAST 12 FEET, THENCE NORTH 2D46' WEST 208.5 FEET,
THENCE WEST 12 FEET TO THE PLACE OF BEGINNING.

01 034 0034 PART OF LOT 6, BLOCK 40, PLAT A, OGDEN CITY SURVEY, WEBER COUNTY, UTAH: KING, KENNETH K & WF HAZEL J KING 75.50

BEGINNING AT A POINT 158 FEET NORTH OF THE SOUTHWEST CORNER OF SAID LOT 6, AND
RUNNING THENCE NORTH 20 FEET, THENCE EAST 132 FEET, THENCE SOUTH 20 FEET,
THENCE WEST 132 FEET TO THE PLACE OF BEGINNING.

TOGETHER WITH A RIGHT-OF-WAY OVER AND ACROSS THE FOLLOWING DESCRIBED TRACT
OF LAND, TO-WIT: PART OF LOT 7, SAID BLOCK 40, PLAT A, OGDEN CITY SURVEY;
BEGINNING AT A POINT 29.9 FEET EAST OF THE NORTHWEST CORNER OF SAID LOT 7, AND
RUNNING THENCE EAST 12 FEET, THENCE SOUTH 2D46' EAST 153.5 FEET, THENCE IN A
SOUTHWESTERLY DIRECTION TO THE EAST LINE OF LOT 6, SAID BLOCK 40, THENCE NORTH
12 FEET, THENCE IN A NORTHEASTERLY DIRECTION TO A POINT SOUTH 2D46' EAST FROM
THE PLACE OF BEGINNING, THENCE NORTH 2D46' WEST TO THE PLACE OF BEGINNING.

01 034 0035 PART OF LOTS 6 AND 7, BLOCK 40, PLAT A, OGDEN CITY SURVEY, WEBER COUNTY, UTAH: GILLES, WAYNE J & WF MARILYN P 125.17
BEGINNING AT A POINT 126.5 FEET SOUTH FROM THE NORTHWEST CORNER OF SAID LOT 6,
RUNNING THENCE SOUTH 25.5 FEET, THENCE EAST 144 FEET, THENCE NORTH 25.5 FEET,
THENCE WEST 144 FEET TO THE PLACE OF BEGINNING.

01 034 0036 PART OF LOTS 6 AND 7, BLOCK 40, PLAT A, OGDEN CITY SURVEY, WEBER COUNTY, UTAH: GILLES, WAYNE & WF MARILYN GILLES 148.02
COMMENCING AT A POINT 203 FEET NORTH OF THE SOUTHWEST CORNER OF LOT 6, BLOCK
40, PLAT A, OGDEN CITY SURVEY, AND RUNNING THENCE NORTH 25 FEET; THENCE EAST
144 FEET; THENCE SOUTH 25 FEET; THENCE WEST 144 FEET TO THE PLACE OF BEGINNING.

ALSO AN EASEMENT OVER THE FOLLOWING DESCRIBED PROPERTY. A RIGHT-OF-WAY,
FOR ALL PURPOSES OF INGRESS AND EGRESS, OVER THE UNOCCUPIED LAND BETWEEN THE
REAR OF THE FOLLOWING DESCRIBED TRACT OF LAND, TO-WIT: PART OF LOTS 6 AND 7,
BLOCK 40, PLAT A, OGDEN CITY SURVEY, WEBER COUNTY, UTAH: BEGINNING AT A POINT
203 FEET NORTH OF THE SOUTHWEST CORNER OF SAID LOT 6, AND RUNNING THENCE NORTH
25 FEET; THENCE EAST 144 FEET; THENCE SOUTH 25 FEET; THENCE WEST 144 FEET TO
THE PLACE OF BEGINNING, AND FOLLOWING DESCRIBED TRACT OF LAND WHICH IS USED AS
A RIGHT-OF-WAY, TO-WIT: BEGINNING AT A POINT 29.9 FEET EAST OF THE NORTHWEST
CORNER OF SAID LOT 7, BLOCK 40, PLAT A, OGDEN CITY SURVEY, AND RUNNING THENCE
SOUTH 2D46' EAST 154.5 FEET; THENCE EAST 12 FEET; THENCE NORTH 2D46' WEST 154.5
FEET; THENCE WEST 12 FEET TO THE PLACE OF BEGINNING.

762

SERIAL #	LEGAL DESCRIPTION	OWNER NAME	ASSESSMENT PAGE #
01 034 0047	PART OF LOT 6, BLOCK 40, PLAT A, OGDEN CITY SURVEY, WEBER COUNTY, UTAH; BEGINNING AT A POINT 62.37 FEET SOUTH OF THE NORTHWEST CORNER OF SAID LOT 6, AND RUNNING THENCE SOUTH 39.63 FEET; THENCE EAST 132 FEET; THENCE NORTH 39.63 FEET; THENCE WEST 132 FEET TO THE PLACE OF BEGINNING.	DONOVIEL, STEPHEN J & WF EVELYN P	132.19 74
01 034 0038	PART OF LOT 6, BLOCK 40, PLAT A, OGDEN CITY SURVEY, WEBER COUNTY, UTAH; BEGINNING AT THE NORTHWEST CORNER OF SAID LOT 6, AND RUNNING THENCE SOUTH 40 FEET, THENCE EAST 132 FEET, THENCE NORTH 40 FEET, THENCE WEST 132 FEET TO THE PLACE OF BEGINNING.	UTAH AUTO PARTS	170.71
01 034 0039	PART OF LOT 6, BLOCK 40, PLAT A, OGDEN CITY SURVEY, WEBER COUNTY, UTAH; BEGINNING AT A POINT 40 FEET SOUTH OF THE NORTHWEST CORNER OF SAID LOT 6 AND RUNNING THENCE SOUTH 22.37 FEET, MORE OR LESS, TO THE NORTH LINE OF BRICK WALL OWNED BY JAMES H DOUGLAS AND HENRY TRIBE; THENCE EAST 132 FEET; THENCE NORTH 22.37 FEET, MORE OR LESS, TO THE SOUTH LINE OF THE PROPERTY OWNED BY THE GUNN SUPPLY COMPANY; THENCE WEST 132 FEET TO THE PLACE OF BEGINNING. ALSO, AN UNDIVIDED 1/2 INTEREST IN THE FOLLOWING DESCRIBED PROPERTY, TOGETHER WITH AN UNDIVIDED 1/2 INTEREST IN BRICK WALL NOW EXISTING ON SAID REAL PROPERTY: BEGINNING AT A POINT 62.37 FEET SOUTH FROM THE NORTHWEST CORNER OF SAID LOT 6, BLOCK 40, PLAT A, OGDEN CITY SURVEY; RUNNING THENCE SOUTH 14 INCHES; THENCE EAST 132 FEET; THENCE NORTH 14 INCHES; THENCE WEST 132 FEET TO THE PLACE OF BEGINNING.	ARK MINISTRIES	22.67
01 034 0040	BEGINNING 161.9 FEET EAST AND SOUTH 2D46' EAST 153.5 FEET FROM THE NORTHWEST CORNER OF LOT 6, BLOCK 40, PLAT A, OGDEN CITY SURVEY, AND RUNNING THENCE WEST 22 FEET; THENCE NORTH 25.5 FEET; THENCE EAST TO A POINT WHICH INTERSECTS WITH A LINE RUNNING SOUTH 2D46' EAST FROM A POINT 161.9 FEET EAST OF THE NORTHWEST CORNER OF SAID LOT 6, BLOCK 40, PLAT A, OGDEN CITY SURVEY; THENCE SOUTH 2D46' EAST TO THE PLACE OF BEGINNING.	GILLES, WAYNE J & WF MARIJIN P GILLES	6.32
01 034 0041	PART OF LOT 7, BLOCK 40, PLAT A, OGDEN CITY SURVEY, WEBER COUNTY, UTAH; BEGINNING 203 FEET NORTH AND 12 FEET EAST OF THE SOUTHWEST CORNER OF SAID LOT 7, AND RUNNING THENCE NORTH 25 FEET; THENCE WEST 12 FEET; THENCE NORTH 102 FEET; THENCE EAST 29.9 FEET; THENCE SOUTH 2D46' EAST 128.5 FEET, MORE OR LESS, TO A POINT EAST OF BEGINNING; THENCE WEST TO BEGINNING. SUBJECT TO EXISTING RIGHTS-OF-WAY.	CARLSEN, JOSIE B	107.83
01 034 0044	PART OF LOT 7, BLOCK 40, PLAT A, OGDEN CITY SURVEY, WEBER COUNTY, UTAH; BEGINNING AT A POINT ON THE NORTH LINE OF SAID BLOCK 40, A DISTANCE OF 147.3 FEET WEST OF THE NORTHEAST CORNER OF LOT 8, SAID BLOCK 40, AND RUNNING THENCE SOUTH 5 RODS, THENCE WEST 32.7 FEET, THENCE NORTH 5 RODS TO THE NORTH LINE OF SAID LOT 7, THENCE EAST 32.7 FEET TO THE PLACE OF BEGINNING.	FARRELL, NORMA CROSS ETAL TRUSTEE	22.18
01 034 0045	PART OF LOTS 7 AND 8, BLOCK 40, PLAT A, OGDEN CITY SURVEY, WEBER COUNTY, UTAH; BEGINNING AT A POINT ON THE NORTH LINE OF SAID LOT 8, A DISTANCE OF 114.6 FEET WEST OF THE NORTHEAST CORNER OF SAID LOT 8, AND RUNNING THENCE SOUTH 5 RODS; THENCE WEST 32.7 FEET; THENCE NORTH 5 RODS TO THE NORTH LINE OF SAID LOT 7; THENCE EAST 32.7 FEET TO THE PLACE OF BEGINNING.	HERITAGE ASSOCIATES	31.33

SERIAL #	LEGAL DESCRIPTION	OWNER NAME	ASSESSMENT	PAGE #
01 034 0046	PART OF LOT 8, BLOCK 40, PLAT A, OGDEN CITY SURVEY, WEBER COUNTY, UTAH. BEGINNING AT A POINT 81.9 FEET WEST OF THE NORTHEAST CORNER OF LOT 8, AND RUNNING THENCE SOUTH 80.5 FEET, MORE OR LESS, TO EXISTING REMAINING WALL, THENCE WEST 32.7 FEET ALONG SAID REMAINING WALL, THENCE NORTH 80.5 FEET, MORE OR LESS, TO A POINT 32.7 FEET WEST FROM THE POINT OF BEGINNING, THENCE EAST 32.7 FEET TO THE PLACE OF BEGINNING.	TAYLOR, V GARTH EARL	134.27	75
01 034 0047	PART OF LOT 8, BLOCK 40, PLAT A, OGDEN CITY SURVEY: BEGINNING AT A POINT ON THE NORTH LINE OF SAID LOT 8, A DISTANCE OF 49.2 FEET WEST OF THE NORTHEAST CORNER OF SAID LOT 8, AND RUNNING THENCE SOUTH 5 RODS; THENCE WEST 32.7 FEET; THENCE NORTH 5 RODS TO THE NORTH LINE OF SAID LOT 8; THENCE EAST 32.7 FEET TO THE PLACE OF BEGINNING.	CROSS, ALMYN KENNETH & WE BEVERLY	31.33	
01 034 0048	PART OF LOT 8, BLOCK 40, PLAT A, OGDEN CITY SURVEY, WEBER COUNTY, UTAH: BEGINNING 49.2 FEET WEST OF THE NORTHEAST CORNER OF SAID LOT 8, AND RUNNING THENCE SOUTH 5 RODS; THENCE EAST 32.7 FEET, THENCE NORTH 5 RODS, THENCE WEST 32.7 FEET TO BEGINNING.	CROSS, ALMYN KENNETH & WE BEVERLY	31.33	
01 034 0075	PART OF LOT 8, BLOCK 40, PLAT A, OGDEN CITY SURVEY: BEGINNING AT A POINT 81.9 FEET WEST AND SOUTH 80.5 FEET, MORE OR LESS, FROM THE NORTHEAST CORNER OF LOT 8, TO NORTH SIDE OF EXISTING REMAINING WALL, RUNNING THENCE WEST 32.7 FEET ALONG SAID REMAINING WALL, THENCE NORTH 2 FEET, THENCE EAST 32.7 FEET, THENCE SOUTH 2 FEET, TO THE PLACE OF BEGINNING.	TAYLOR, LARRY E & SUSAN S TAYLOR	0.57	
01 039 0014	PART OF LOT 2, BLOCK 45, PLAT A, OGDEN CITY SURVEY, WEBER COUNTY, UTAH: BEGINNING AT A POINT 3 FEET WEST OF THE SOUTHEAST CORNER OF SAID LOT 2; RUNNING THENCE NORTH 100 FEET; THENCE WEST 138 FEET; THENCE SOUTH 100 FEET; THENCE EAST 138 FEET TO THE PLACE OF BEGINNING. TOGETHER WITH AND SUBJECT TO A NON-EXCLUSIVE RIGHT-OF-WAY AND EASEMENT FOR INGRESS AND EGRESS (BOOK 1558 PAGE 2569).	JORGENSEN, RICHARD B & WE LABINA JORGENSEN	347.67	
01 039 0017	PART OF LOT 2, BLOCK 45, PLAT A OF OGDEN CITY SURVEY: BEGINNING AT THE SOUTHWEST CORNER OF SAID LOT 2, AND RUNNING THENCE NORTH 100 FEET, THENCE EAST 165 FEET, THENCE SOUTH 100 FEET, THENCE WEST 165 FEET TO THE PLACE OF BEGINNING.	GARNER, ROD	491.75	
01 039 0018	PART OF LOTS 2, 3, AND 4, BLOCK 45, PLAT A, OGDEN CITY SURVEY, WEBER COUNTY, UTAH: BEGINNING AT A POINT 100.00 FEET NORTH OF THE SOUTHWEST CORNER OF SAID BLOCK 45; RUNNING THENCE NORTH 154.54 FEET; THENCE EAST 165.00 FEET; THENCE NORTH 15.16 FEET; THENCE EAST 148.99 FEET; THENCE SOUTH 63.50 FEET; THENCE EAST 13.50 FEET; THENCE SOUTH 106.20 FEET; THENCE WEST 138.49 FEET; THENCE SOUTH 100.00 FEET; THENCE WEST 24.00 FEET; THENCE NORTH 100.00 FEET; THENCE WEST 165.00 FEET TO THE POINT OF BEGINNING. TOGETHER WITH AND SUBJECT TO A NON-EXCLUSIVE RIGHT-OF-WAY AND EASEMENT FOR INGRESS AND EGRESS (BOOK 1558 PAGE 2569).	BST/UTAH REAL ESTATE LIMITED PARTNERSHIP	1,683.42	
01-039 0020	PART OF LOTS 3 AND 4, BLOCK 45, PLAT A, OGDEN CITY SURVEY, WEBER COUNTY, UTAH: BEGINNING AT A POINT 254.54 FEET NORTH FROM THE SOUTHWEST CORNER OF SAID BLOCK 45; RUNNING THENCE EAST 165 FEET; THENCE NORTH 22 FEET; THENCE WEST 165 FEET; THENCE SOUTH 22 FEET TO THE PLACE OF BEGINNING.	BARKER, LEONARD W & JUANITA S BAKER	118.31	

164

ORIGINAL #

LEGAL DESCRIPTION

OWNER NAME

ASSESSMENT PAGE #

01 039 0021 PART OF LOTS 3 AND 4, BLOCK 45, PLAT A, OGDEN CITY SURVEY, WEBER COUNTY, UTAH: BEGINNING AT A POINT 4.19 CHAINS NORTH OF THE SOUTHWEST CORNER OF SAID BLOCK 45, AND RUNNING THENCE NORTH 3 RODS; THENCE EAST 10 RODS; THENCE SOUTH 3 RODS; THENCE WEST 10 RODS TO THE PLACE OF BEGINNING. SHAW, JOHN AUSTIN & PHYLLIS DIXON 410.87 76

01 039 0027 PART OF LOTS 3, 4 AND 5, BLOCK 45, PLAT A, OGDEN CITY SURVEY, WEBER COUNTY, UTAH: BEGINNING AT A POINT 324.75 FEET NORTH OF THE SOUTHWEST CORNER OF BLOCK 45, THENCE EAST 165 FEET, THENCE SOUTH 47 FEET, THENCE EAST 17 FEET, THENCE NORTH 135.28 FEET, THENCE EAST 68 FEET, THENCE NORTH 2.72 FEET, MORE OR LESS, THENCE WEST 85 FEET TO A POINT 165 FEET EAST OF THE WEST LINE OF LOT 5, THENCE NORTH 65.5 FEET, THENCE WEST 165 FEET, THENCE SOUTH 156.5 FEET, MORE OR LESS, TO THE POINT OF BEGINNING. TOGETHER WITH AND SUBJECT TO EXISTING RIGHT-OF-WAY. SMITH, HUGH C & CLARA P SMITH TRUSTEES 1,323.21

01 039 0029 BEGINNING AT THE NORTHWEST CORNER OF LOT 5, BLOCK 45, PLAT A, OGDEN CITY SURVEY; RUNNING THENCE SOUTH 0D58' WEST 50.00 FEET; THENCE SOUTH 89D02' EAST 165.0 FEET; THENCE SOUTH 0D58' WEST 65.5 FEET; THENCE SOUTH 89D02' EAST 65.6 FEET TO THE SOUTHWEST CORNER OF THE CITIZENS NATIONAL BANK PROPERTY AS CONVEYED IN BOOK 1107, PAGE 805, THENCE NORTH 0D58' EAST 81.8 FEET; THENCE WEST 4.6 FEET; THENCE NORTH 37.2 FEET TO A POINT 226 EAST OF BEGINNING; THENCE NORTH 89D02' WEST 226.0 FEET TO THE POINT OF BEGINNING. TOGETHER WITH A 20 FOOT RIGHT OF WAY ADJOINING SAID PROPERTY ON THE SOUTH BOUNDARY OF THE WEST 165 FEET. BUCHANAN, RAY H TRUSTEE 329.26

01 039 0030 THE WEST 205 FEET OF LOT 6, BLOCK 45, PLAT A, OGDEN CITY SURVEY; ALSO DESCRIBED AS PART OF LOT 6, BLOCK 45, PLAT A, OGDEN CITY SURVEY, WEBER COUNTY, UTAH; DESCRIBED AS FOLLOWS: BEGINNING AT THE NORTHWEST CORNER OF SAID LOT 6, AND RUNNING THENCE EAST ALONG THE NORTH LINE OF LOT 6, A DISTANCE OF 205 FEET, THENCE SOUTH 132 FEET, THENCE WEST 205 FEET, THENCE NORTH 132 FEET TO THE PLACE OF BEGINNING. STONE, O LESLIE TRUSTEE ETAL 2,223.32

01 039 0071 PART OF LOTS 4 AND 5, BLOCK 45, PLAT A, OGDEN CITY SURVEY, WEBER COUNTY, UTAH: BEGINNING AT A POINT 269.75 FEET NORTH AND 250 FEET EAST AND NORTH 40.00 FEET OF THE SOUTHWEST CORNER OF BLOCK 45; THENCE NORTH 103.28 FEET; THENCE WEST 68 FEET TO THE EAST LINE OF CONCRETE RETAINING WALL; THENCE SOUTH ALONG SAID LINE 103.28 FEET; THENCE EAST 68.49 FEET TO THE POINT OF BEGINNING. PALMER, TERRY 6.23

01 039 0072 PART OF LOT 5, BLOCK 45, PLAT A, OGDEN CITY SURVEY; BEGINNING AT A POINT SOUTH 89D02' EAST 250 FEET FROM THE NORTHWEST CORNER OF SAID LOT 5, AND RUNNING THENCE SOUTH 89D02' EAST 75 FEET TO THE WEST LINE OF ROADWAY; THENCE SOUTH 0D58' WEST 115 FEET; THENCE NORTH 89D02' WEST 94.40 FEET; THENCE NORTH 0D58' EAST 81.8 FEET; THENCE EAST 22.4 FEET; THENCE NORTH 37.2 FEET TO POINT OF BEGINNING. PALMER, TERRY 8.82

01 039 0073 PART OF LOTS 3 AND 4, BLOCK 45, PLAT A, OGDEN CITY SURVEY, WEBER COUNTY, UTAH: BEGINNING AT A POINT 254.54 FEET NORTH, 165 FEET EAST, 15.6 FEET NORTH AND 148.99 FEET EAST OF THE SOUTHWEST CORNER OF SAID BLOCK 45, SAID POINT OF BEGINNING BEING THE NORTHEAST CORNER OF PROPERTY OWNED BY BSI/UTAH REAL ESTATE LIMITED PARTNERSHIP, AND RUNNING THENCE NORTH 40.00 FEET; WEST 63.50 FEET; SOUTH 40.00 FEET AND EAST 63.50 FEET TO THE POINT OF BEGINNING. BSI/UTAH REAL ESTATE LIMITED PARTNERSHIP 9.01

765

SERIAL #	LEGAL DESCRIPTION	OWNER NAME	ASSESSMENT	PAGE #
01 039 0074	PART OF LOTS 3 AND 4, BLOCK 45, PLAT A, OGDEN CITY SURVEY, WEBER COUNTY, UTAH; BEGINNING AT A POINT 254.54 FEET NORTH, 165 FEET EAST, 15.16 FEET NORTH OF THE SOUTHWEST CORNER OF SAID BLOCK 45, SAID POINT OF BEGINNING BEING 148.99 FEET WEST OF THE NORTHEAST CORNER OF PROPERTY OWNED BY BSI/UTAH REAL ESTATE LIMITED PARTNERSHIP, AND RUNNING THENCE EAST 85.49 FEET; NORTH 40.00 FEET; WEST 68.49 FEET; SOUTH 32.00 FEET; WEST 17.00 FEET AND SOUTH 9.00 FEET TO THE POINT OF BEGINNING.	BSI/UTAH REAL ESTATE LIMITED PARTNERSHIP	10.20	77
01 039 0075	BEGINNING AT A POINT WHICH IS NORTH 74.2 FEET AND WEST 5.0 FEET FROM THE SOUTHEAST CORNER OF LOT 3, BLOCK 45, PLAT A, OGDEN CITY SURVEY; THENCE WEST 11.5 FEET; THENCE NORTH 103.5 FEET; THENCE EAST 11.5 FEET; THENCE SOUTH 103.5 FEET TO THE POINT OF BEGINNING.	BSI/UTAH REAL ESTATE LIMITED PARTNERSHIP	4.22	
01 041 0001	PART OF LOT 1, BLOCK 47, PLAT A, OGDEN CITY SURVEY, WEBER COUNTY, UTAH; BEGINNING AT A POINT 90.75 FEET NORTH OF THE SOUTHEAST CORNER OF LOT 1, AFORESAID, AND RUNNING THENCE NORTH 41.25 FEET, THENCE WEST 144 FEET, THENCE SOUTH 41.25 FEET, THENCE EAST 144 FEET TO THE PLACE OF BEGINNING. ALSO: PART OF LOT 10, BLOCK 47, PLAT A, OGDEN CITY SURVEY, WEBER COUNTY, UTAH: BEGINNING AT THE SOUTHEAST CORNER OF SAID LOT 10; AND RUNNING THENCE NORTH 25 FEET, THENCE WEST 102 FEET, THENCE SOUTH 21.5 FEET, THENCE WEST 42 FEET, THENCE SOUTH 3.5 FEET, THENCE EAST 144 FEET TO THE PLACE OF BEGINNING.	KAY, SAMUEL	149.48	
01 041 0002	PART OF LOT 1, BLOCK 47, PLAT A, OGDEN CITY SURVEY, WEBER COUNTY, UTAH; BEGINNING AT THE SOUTHWEST CORNER OF SAID LOT 1, AND RUNNING THENCE NORTH 90.75 FEET, THENCE WEST 144 FEET TO A POINT 195.5 FEET EAST OF THE WEST LINE OF SAID LOT 1, THENCE SOUTH 31.25 FEET, THENCE EAST 88 FEET, THENCE SOUTH 59.5 FEET, THENCE EAST 56 FEET TO THE PLACE OF BEGINNING.	DUNHAM, THEO K	70.72	
01 041 0004	PART OF LOT 1, BLOCK 47, PLAT A, OF OGDEN CITY SURVEY: BEGINNING AT A POINT 56 FEET WEST FROM THE SOUTHEAST CORNER OF SAID LOT 1, AND RUNNING THENCE WEST 88 FEET, THENCE NORTH 59.50 FEET THENCE EAST 88 FEET THENCE SOUTH 59.50 FEET TO THE PLACE OF BEGINNING.	FISHER, BILLY LEON	102.05	
01 041 0005	PART OF LOT 1, BLOCK 47, PLAT A, OGDEN CITY SURVEY, WEBER COUNTY, UTAH: BEGINNING 229 1/6 FEET WEST AND 49.5 FEET NORTH OF OGDEN CITY SURVEY MONUMENT IN CENTER OF 22ND STREET AND GRANT AVENUE AND RUNNING THENCE NORTH 85 FEET; THENCE EAST 36 2/3 FEET, MORE OR LESS; THENCE SOUTH 85 FEET; THENCE WEST 36 2/3 FEET TO BEGINNING. ALSO: GRANTING A RIGHT-OF-WAY TO BE USED IN CONNECTION WITH OTHERS BEGINNING AT THE ABOVE DESCRIPTION BEGINNING POINT AND RUNNING THENCE WEST 10 FEET; THENCE NORTH 85 FEET; THENCE EAST 10 FEET; THENCE SOUTH 85 FEET TO BEGINNING. ALSO: A 1/10 INTEREST IN THE FOLLOWING DESCRIBED TRACT OF LAND IN LOT 10, BLOCK 47, PLAT A, TO BE USED FOR RIGHT-OF-WAY PURPOSES ONLY WITH OTHER PROPERTY OWNERS INTERESTED THEREIN: BEGINNING AT A POINT 92.5 FEET SOUTH OF THE NORTHEAST CORNER OF SAID LOT 10 AS FIXED BY AN OLD DIVISION FENCE; THENCE WEST 102 FEET; THENCE NORTH 12.7 FEET; THENCE WEST 172.6 FEET; THENCE SOUTH 49.2 FEET; THENCE EAST 172.6 FEET; THENCE NORTH 21.5 FEET; THENCE EAST 102 FEET; THENCE NORTH 15 FEET TO PLACE OF BEGINNING.	DUNHAM, THEO K	66.55	

766

SERIAL #	LEGAL DESCRIPTION	OWNER NAME	ASSESSMENT	PAGE #
01 041 0018	PART OF LOTS 2 AND 3, BLOCK 47, PLAT A, OGDEN CITY SURVEY, WEBER COUNTY, UTAH: BEGINNING AT A POINT 7 RODS NORTH OF THE SOUTHWEST CORNER OF SAID LOT 2; RUNNING THENCE NORTH 41.25 FEET THENCE EAST 8 RODS; THENCE SOUTH 41.25 FEET; THENCE WEST 8 RODS TO THE PLACE OF BEGINNING.	DUNHAM, THEO K	79.11	78
01 041 0019	PART OF LOT 3, BLOCK 47, PLAT A, OGDEN CITY SURVEY, WEBER COUNTY, UTAH: BEGINNING AT A POINT 156.75 FEET NORTH FROM THE SOUTHWEST CORNER OF BLOCK 47; THENCE NORTH 41.25 FEET; THENCE EAST 132 FEET; THENCE SOUTH 41.25 FEET; THENCE WEST 132 FEET TO THE PLACE OF BEGINNING.	DUNHAM, THEO K	26.35	
01 041 0020	PART OF LOTS 3 AND 4, BLOCK 47, PLAT A, OGDEN CITY SURVEY: BEGINNING AT THE NORTHWEST CORNER OF LOT 3, RUNNING THENCE SOUTH 66 FEET, THENCE EAST 330 FEET, MORE OR LESS, TO THE EAST LINE OF LOT 3, THENCE NORTH 132 FEET, MORE OR LESS, TO CENTER LINE OF LOT 4, THENCE WEST TO A POINT 100 FEET EAST OF THE WEST LINE OF LOT 4, THENCE SOUTH 53.2 FEET, THENCE WEST 100 FEET, THENCE SOUTH 13.1 FEET, MORE OR LESS TO BEGINNING.	OLSEN, BETH	89.41	
01 041 0021	PART OF THE SOUTH 1/2 OF LOT 4, BLOCK 47, PLAT A, OGDEN CITY SURVEY, WEBER COUNTY, UTAH: BEGINNING AT A POINT ON THE EAST LINE OF LINCOLN AVENUE, SAID POINT BEING NORTH 378.09 FEET ALONG THE CENTER LINE OF LINCOLN AVENUE AND 49.5 FEET EAST FROM OGDEN CITY SURVEY MONUMENT AT THE INTERSECTION OF THE CENTER LINE OF LINCOLN AVENUE AND 22ND STREET, SAID POINT BEING ALSO ON THE EAST AND WEST CENTER LINE OF THE ORIGINAL LOT 4, AS INDICATED BY OLD FENCE LINE RUNNING THENCE EAST 100 FEET ALONG SAID CENTER LINE, THENCE SOUTH 53.2 FEET, THENCE WEST 100 FEET TO THE EAST LINE OF LINCOLN AVENUE, THENCE NORTH 53.2 FEET ALONG SAID EAST LINE TO THE PLACE OF BEGINNING	OLSEN, BETH	26.76	
01 041 0024	PART OF LOTS 4 AND 5, BLOCK 47, PLAT A, OGDEN CITY SURVEY: BEGINNING AT THE SOUTHWEST CORNER OF LOT 5, THENCE SOUTH 5 FEET, THENCE EAST 171.5 FEET, THENCE NORTH 38 FEET, THENCE WEST 171.5 FEET, THENCE SOUTH 33 FEET TO BEGINNING.	ALLGATER, DEON O	8.60	
01 041 0026	PART OF LOT 5, BLOCK 47, PLAT A, OGDEN CITY SURVEY: BEGINNING AT A POINT 33.0 FEET SOUTH OF THE NORTHWEST CORNER OF SAID LOT 5, AND RUNNING THENCE EAST 330.0 FEET, THENCE SOUTH 66.0 FEET TO A POINT 33.0 FEET NORTH OF THE SOUTH LINE OF SAID LOT 5, THENCE WEST 330.0 FEET, THENCE NORTH 66.0 FEET TO THE POINT OF BEGINNING.	ALLGATER, DEON O	54.35	
01 041 0032	PART OF LOT 6, BLOCK 47, PLAT A, OGDEN CITY SURVEY, WEBER COUNTY, UTAH: BEGINNING AT A POINT 6.5 RODS EAST OF THE NORTHWEST CORNER OF SAID LOT; RUNNING THENCE EAST 3.5 RODS; THENCE SOUTH 8 RODS; THENCE WEST 3.5 RODS; THENCE NORTH 8 RODS TO THE PLACE OF BEGINNING.	RUSSELL, VAL R 1/2 & REX E RUSSELL 1/2	146.14	
01 041 0039	PART OF LOT 7, BLOCK 47, PLAT A, OGDEN CITY SURVEY, WEBER COUNTY, UTAH: BEGINNING AT A POINT 178 FEET WEST OF THE NORTHEAST CORNER OF SAID LOT 7; THENCE WEST 51 FEET; THENCE SOUTH 132 FEET; THENCE EAST 64 FEET; THENCE NORTH 66 FEET; THENCE WEST 13 FEET; THENCE NORTH 66 FEET TO THE PLACE OF BEGINNING. SUBJECT TO EXISTING RIGHT-OF-WAY.	BROWN, L CECIL & WF LOIS L BROWN	86.99	

SERIAL # LEGAL DESCRIPTION OWNER NAME ASSESSMENT PAGE

01 041 0045 PART OF LOT 8, BLOCK 47, PLAT A, OGDEN CITY SURVEY, WEBER COUNTY, UTAH: MORRIS, ERNEST 83.17 79
BEGINNING AT THE NORTHEAST CORNER OF SAID LOT 8; RUNNING THENCE SOUTH 101 FEET;
THENCE WEST 330 FEET TO THE WEST LINE OF SAID LOT; THENCE NORTH 101 FEET;
THENCE EAST 330 FEET TO THE PLACE OF BEGINNING.

01 041 0046 PART OF LOTS 8 AND 9, BLOCK 47, PLAT A, OGDEN CITY SURVEY, WEBER COUNTY, UTAH: LANE, ROBERT 49.61
BEGINNING 31 FEET NORTH OF THE SOUTHEAST CORNER OF SAID LOT 8; THENCE WEST 10
RODS; THENCE SOUTH 33 FEET; THENCE EAST 10 RODS; THENCE NORTH 33 FEET TO THE
PLACE OF BEGINNING.

01 041 0047 PART OF LOTS 8 AND 9, BLOCK 47, PLAT A, OGDEN CITY SURVEY, WEBER COUNTY, UTAH: LANE, ROBERT 107.56
BEGINNING AT THE SOUTHEAST CORNER OF THE NORTH 1/2 OF SAID LOT 9, AND RUNNING
THENCE WEST 181.5 FEET, MORE OR LESS, TO A POINT 148.5 FEET EAST OF THE WEST
LINE OF SAID LOT 9, THENCE NORTH 66 FEET, THENCE WEST 148.5 FEET, THENCE NORTH
31 FEET, THENCE EAST 165 FEET, THENCE SOUTH 33 FEET, THENCE EAST 165 FEET,
THENCE SOUTH 64 FEET TO THE PLACE OF BEGINNING.

SUBJECT TO A RIGHT-OF-WAY 10 FEET WIDE OVER THE FOLLOWING DESCRIBED
PORTION OF SAID PREMISES, TO-WIT: BEGINNING AT THE SOUTHEAST CORNER OF THE
NORTH 1/2 OF SAID LOT 9, AND RUNNING THENCE WEST 181.5 FEET, THENCE NORTH 66
FEET, THENCE EAST 10 FEET, THENCE SOUTH 56 FEET, THENCE EAST 171.5 FEET (DEED
BOOK SAYS 181.5); THENCE SOUTH 10 FEET TO THE PLACE OF BEGINNING, WHICH SAID
RIGHT-OF-WAY IS TO BE USED UNTIL SUCH TIME AS A STREET SHALL BE OPENED NORTH
AND SOUTH THROUGH SAID BLOCK 47, AND FRONTING ON THE WEST END OF SAID LOT 9.

01 041 0049 PART OF LOT 9, BLOCK 47, PLAT A, OGDEN CITY SURVEY, WEBER COUNTY, UTAH: LANE, ROBERT 10.09
BEGINNING 33 FEET SOUTH OF THE NORTHWEST CORNER OF SAID LOT 9, AND RUNNING
THENCE SOUTH 33 FEET; THENCE EAST 148.5 FEET; THENCE NORTH 33 FEET THENCE WEST
148.5 FEET TO THE PLACE OF BEGINNING.

TOGETHER WITH A RIGHT-OF-WAY FOR INGRESS AND EGRESS, 10 FEET IN WIDTH FROM
THE ABOVE DESCRIBED LAND TO GRANT AVENUE, UNTIL SUCH TIME AS A STREET SHALL BE
OPENED THROUGH THE CENTER OF BLOCK 47, AND IN FRONT OF THE ABOVE DESCRIBED
LAND.

041 0053 THE SOUTH 1/2 OF THE SOUTH 1/2 OF LOT 9, BLOCK 47, PLAT A, OGDEN CITY SURVEY, LEE, STEVEN 29.98
WEBER COUNTY, UTAH.

SERIAL # LEGAL DESCRIPTION OWNER NAME ASSESSMENT PAGE #

168

01 041 0063 PART OF LOT 10, BLOCK 47, PLAT A, OGDEN CITY SURVEY, WEBER COUNTY, UTAH: BEGINNING AT A POINT 79.8 FEET SOUTH AND 264.6 FEET WEST OF THE NORTHEAST CORNER OF SAID LOT 10, AS FIXED BY AN OLD DIVISION FENCE; RUNNING THENCE WEST 65.4 FEET, MORE OR LESS, TO THE WEST LINE OF SAID LOT 10, AS FIXED BY AN OLD DIVISION FENCE; THENCE NORTHERLY ALONG SAID OLD FENCE 79.8 FEET, MORE OR LESS, TO THE NORTH LINE OF SAID LOT 10, AS FIXED BY AN OLD DIVISION FENCE; THENCE EASTERLY 65.4 FEET, MORE OR LESS, ALONG SAID OLD DIVISION FENCE TO A POINT NORTH OF THE PLACE OF BEGINNING; THENCE SOUTH 79.8 FEET, MORE OR LESS, TO THE PLACE OF BEGINNING. ALSO: PART OF LOT 10, BLOCK 47, PLAT A, OGDEN CITY SURVEY, WEBER COUNTY, UTAH: BEGINNING AT THE SOUTHWEST CORNER OF SAID LOT 10, AND RUNNING THENCE NORTH 52.8 FEET; THENCE EAST 55.4 FEET, THENCE SOUTH 52.8 FEET; THENCE WEST 55.4 FEET TO THE PLACE OF BEGINNING.
 ALSO: AN UNDIVIDED 1/10 INTEREST IN THE FOLLOWING DESCRIBED TRACT OF LAND IN SAID LOT AND BLOCK TO BE USED FOR RIGHT-OF-WAY PURPOSES ONLY WITH OTHER PROPERTY OWNERS INTERESTED THEREIN: BEGINNING AT A POINT 92.5 FEET SOUTH OF THE NORTHEAST CORNER OF SAID LOT 10; THENCE WEST 102 FEET; THENCE NORTH 12.7 FEET, THENCE WEST 172.6 FEET; THENCE SOUTH 49.2 FEET; THENCE EAST 172.6 FEET; THENCE NORTH 21.5 FEET; THENCE EAST 102 FEET, THENCE NORTH 15 FEET TO THE PLACE OF BEGINNING.

LEE, STEVEN 7.53 80

01 042 0008 PART OF LOT 2, BLOCK 48, PLAT A, OGDEN CITY SURVEY, WEBER COUNTY, UTAH: DESCRIBED AS FOLLOWS; TO-WIT: COMMENCING AT A POINT 97.25 FEET EAST OF THE SOUTHWEST CORNER OF SAID LOT; RUNNING THENCE NORTH 110 FEET; THENCE EAST TO THE EAST LINE OF SAID LOT 2; THENCE SOUTH ALONG THE EAST LINE OF SAID LOT 1, 110 FEET; THENCE WEST TO THE PLACE OF BEGINNING.

CRASE, CRAIG 60.77

01 042 0009 PART OF LOT 2, BLOCK 48, PLAT A, OGDEN CITY SURVEY, WEBER COUNTY, UTAH DESCRIBED AS FOLLOWS: BEGINNING AT A POINT 34.75 FEET WEST OF THE SOUTHEAST CORNER OF SAID LOT 2, AND RUNNING THENCE NORTH 92 FEET; THENCE WEST 35 FEET; THENCE NORTH 34 FEET; THENCE WEST 46.25 FEET TO THE EAST LINE OF PINGREE AVENUE; THENCE SOUTH 126 FEET; THENCE EAST 81.25 FEET TO THE PLACE OF BEGINNING.

NINORI, KENNETH & MARTA NINORI 21.41
 TRUSTEES

01 042 0013 PART OF LOT 2, BLOCK 48, PLAT A, OGDEN CITY SURVEY, WEBER COUNTY, UTAH: BEGINNING AT THE NORTHEAST CORNER OF SAID LOT 2; RUNNING THENCE WEST 116 FEET, MORE OR LESS, TO A POINT 16 FEET EAST OF THE NORTHWEST CORNER OF SAID LOT; THENCE SOUTH 99 FEET; THENCE EAST 116 FEET, MORE OR LESS, TO A POINT SOUTH OF BEGINNING; THENCE NORTH 99 FEET TO THE PLACE OF BEGINNING.

FOLIVER, MYLES E & WF PENNY 33.60
 FOLIVER

01 042 0014 PART OF LOT 3, BLOCK 48, PLAT "A", OGDEN CITY SURVEY: BEGINNING AT A POINT 16 FEET WEST OF THE SOUTHEAST CORNER OF SAID LOT 3, RUNNING THENCE WEST 83 FEET, MORE OR LESS, TO A POINT 33.8 FEET EAST OF THE SOUTHWEST CORNER OF SAID LOT 3, RUNNING THENCE NORTH 85 FEET, THENCE EAST 83 FEET, MORE OR LESS, TO A POINT NORTH OF THE PLACE OF BEGINNING, THENCE SOUTH 85 FEET TO THE POINT OF BEGINNING.

FOLIVER, MYLES E & WF PENNY 194.87
 FOLIVER

01 042 0016 PART OF LOTS 3, 4, 7, AND 8, BLOCK 48, PLAT A, OGDEN CITY SURVEY, WEBER COUNTY, UTAH: BEGINNING AT A POINT 16 FEET WEST AND 110.00 FEET NORTH FROM THE NORTHEAST CORNER OF SAID LOT 3; THENCE SOUTH 355 FEET, THENCE WEST 149 FEET, THENCE NORTH 245 FEET, THENCE WEST 2.5 FEET, THENCE NORTH 110 FEET, THENCE EAST 151.5 FEET TO THE POINT OF BEGINNING.

FOLIVER, MYLES E & WF PENNY 665.02
 FOLIVER

SERIAL #	LEGAL DESCRIPTION	OWNER NAME	ASSESSMENT	PAGE #
01 042 0018	PART OF LOTS 4 AND 5, BLOCK 48, PLAT A, OGDEN CITY SURVEY, WEBER COUNTY, UTAH; BEGINNING 2 RODS WEST OF THE SOUTHEAST CORNER OF LOT 4; AND RUNNING THENCE NORTH 15 RODS, THENCE WEST 10 RODS, THENCE SOUTH 82.5 FEET, THENCE EAST 24 FEET, THENCE SOUTH 165 FEET TO THE SOUTH LINE OF LOT 5, THENCE EAST 141 FEET TO THE PLACE OF BEGINNING.	MCBEE SYSTEMS INC	479.16	81
01 042 0019	COMMENCING AT THE SOUTHWEST CORNER OF LOT 5, BLOCK 48, PLAT A, OGDEN CITY SURVEY, WEBER COUNTY, UTAH; RUNNING THENCE NORTH ON THE EAST LINE OF WALL AVENUE 165 FEET; THENCE EAST 90 FEET; THENCE SOUTH 165 FEET TO THE NORTH LINE OF 22ND STREET; THENCE WEST ON THE NORTH LINE OF 22ND STREET 90 FEET TO BEGINNING. SUBJECT TO A RIGHT-OF-WAY ACROSS THE NORTH 12 FEET THEREOF (507-208).	MCBEE SYSTEMS INC	147.89	
01 042 0020	PART OF LOT 5, BLOCK 48, PLAT A, OGDEN CITY SURVEY, WEBER COUNTY, UTAH; COMMENCING 10 RODS NORTH OF THE SOUTHWEST CORNER OF SAID LOT; THENCE NORTH 5 RODS; THENCE EAST 4 RODS; THENCE SOUTH 5 RODS; THENCE WEST 4 RODS TO THE PLACE OF BEGINNING.	MCBEE SYSTEMS INC	54.32	
01 042 0021	ALL OF LOT 6 AND PART OF LOTS 4, 5 AND 7, BLOCK 48, PLAT A, OGDEN CITY SURVEY, WEBER COUNTY, UTAH; MORE PARTICULARLY DESCRIBED AS FOLLOWS TO-WIT: BEGINNING AT THE NORTHWEST CORNER OF SAID LOT 6; RUNNING THENCE SOUTH 412.5 FEET TO A POINT 82.5 FEET SOUTH OF THE SOUTH LINE OF SAID LOT 6; THENCE EAST 231.0 FEET; THENCE NORTH 82.5 FEET; THENCE WEST 2.5 FEET; THENCE NORTH 330.0 FEET TO THE NORTH LINE OF SAID LOT 7; THENCE WEST 228.5 FEET TO THE PLACE OF BEGINNING.	WALKER BANK AND TRUST COMPANY 4105/5395 EQUAL	375.80	
01 042 0022	PART OF LOT 8, BLOCK 48, PLAT A, OGDEN CITY SURVEY: BEGINNING AT A POINT 1 ROD EAST OF THE NORTHWEST CORNER OF SAID LOT 8, AND RUNNING THENCE EAST 99.5 FEET MORE OR LESS TO THE WEST LINE OF ROYAL AVENUE, THENCE SOUTH ALONG THE WEST LINE OF SAID AVENUE 75 FEET, THENCE WEST 99.5 FEET MORE OR LESS TO A POINT DUE SOUTH OF THE PLACE OF BEGINNING, THENCE NORTH 75 FEET TO THE PLACE OF BEGINNING.	CHANNEY, R L & CAROL J CHANNEY TRUSTEES	193.24	
01 042 0025	PART OF LOT 8, BLOCK 48, PLAT A, OGDEN CITY SURVEY, WEBER COUNTY, UTAH: BEGINNING AT A POINT 1 ROD EAST AND 148 FEET SOUTH OF THE NORTHWEST CORNER OF SAID LOT; RUNNING THENCE SOUTH 36 FEET; THENCE EAST 99.5 FEET, MORE OR LESS, TO A STREET; THENCE NORTH 36 FEET; THENCE WEST 99.5 FEET, MORE OR LESS, TO THE PLACE OF BEGINNING.	MINNOCH, JACK M & WF BERTHA MINNOCH	17.61	
01 042 0026	PART OF LOT 8, BLOCK 48, PLAT A, OGDEN CITY SURVEY, WEBER COUNTY, UTAH: BEGINNING AT A POINT 1 ROD EAST AND 184 FEET SOUTH FROM THE NORTHWEST CORNER OF SAID LOT 8; RUNNING THENCE SOUTH 36 FEET THENCE EAST 99.5 FEET; THENCE NORTH 36 FEET; THENCE WEST 99.5 FEET TO THE PLACE OF BEGINNING.	MINNOCH, JACK M & WF BERTHA MINNOCH	110.65	
01 042 0032	PART OF LOTS 9 AND 10, BLOCK 48, PLAT A, OGDEN CITY SURVEY, WEBER COUNTY, UTAH: BEGINNING AT A POINT 10 FEET EAST OF THE NORTHEAST CORNER OF SAID LOT 9, AND RUNNING THENCE SOUTH 40 FEET, THENCE WEST 10 FEET, THENCE SOUTH 86 FEET; THENCE WEST 38 FEET; THENCE NORTH 126 FEET; THENCE EAST 48 FEET TO THE PLACE OF BEGINNING.	STONE, ROBERT	27.90	
01 042 0038	PART OF LOT 10, BLOCK 48, PLAT A, OGDEN CITY SURVEY, WEBER COUNTY, UTAH: BEGINNING AT THE NORTHEAST CORNER OF LOT 10, AND RUNNING THENCE SOUTH 40 FEET; THENCE WEST 122 FEET, MORE OR LESS, TO A POINT 10 FEET EAST OF THE WEST LINE OF SAID LOT 10, THENCE NORTH 40 FEET; THENCE EAST 122 FEET, MORE OR LESS, TO THE PLACE OF BEGINNING.	STONE, ROBERT	26.24	

01 042 0039 PART OF LOT 10, BLOCK 48, PLAT A, OGDEN CITY SURVEY, WEBER COUNTY, UTAH: STONE, ROBERT 31.23
 BEGINNING AT A POINT 247.3 FEET NORTH OF THE SOUTHEAST CORNER OF SAID LOT 10,
 AND RUNNING THENCE WEST 8 RODS, THENCE NORTH 44 FEET, THENCE EAST 8 RODS,
 THENCE SOUTH 44 FEET TO THE PLACE OF BEGINNING.

01 042 0040 PART OF LOT 10, BLOCK 48, PLAT A, OGDEN CITY SURVEY, WEBER COUNTY, UTAH: STONE, ROBERT 31.23
 BEGINNING AT A POINT 203.3 FEET NORTH OF THE SOUTHEAST CORNER OF SAID LOT 10,
 AND RUNNING THENCE WEST 8 RODS; THENCE NORTH 44 FEET; THENCE EAST 8 RODS;
 THENCE SOUTH 44 FEET TO THE PLACE OF BEGINNING.

01 043 0001 PART OF LOT 1, BLOCK 53, PLAT A, OGDEN CITY SURVEY, WEBER COUNTY, UTAH: TUNE-UP MASTERS 300.15
 BEGINNING AT THE SOUTHEAST CORNER OF LOT 1; THENCE NORTH 105 FEET; THENCE WEST
 132 FEET; THENCE SOUTH 105 FEET THENCE EAST 132 FEET TO THE PLACE OF BEGINNING.

01 043 0003 PART OF LOT 1, BLOCK 53, PLAT A, OGDEN CITY SURVEY, WEBER COUNTY, UTAH: BMC HOLDINGS INC 60.31
 BEGINNING AT A POINT 40 FEET EAST OF THE SOUTHWEST CORNER OF SAID LOT 1;
 RUNNING THENCE EAST 52 FEET; THENCE NORTH 105 FEET; THENCE WEST 52 FEET; THENCE
 SOUTH 105 FEET TO THE PLACE OF BEGINNING.

01 043 0005 PART OF LOT 1, BLOCK 53, PLAT A, OGDEN CITY SURVEY, WEBER COUNTY, UTAH: BMC HOLDINGS INC 283.95
 BEGINNING AT A POINT 105 FEET NORTH FROM THE SOUTHEAST CORNER OF SAID LOT 1;
 AND RUNNING THENCE NORTH 60 FEET TO THE NORTHEAST CORNER OF SAID LOT; THENCE
 WEST 264 FEET TO THE NORTHWEST CORNER OF SAID LOT; THENCE SOUTH 60 FEET; THENCE
 EAST 264 FEET TO THE POINT OF BEGINNING.

01 043 0006 PART OF LOTS 2 AND 3, BLOCK 53, PLAT A, OGDEN CITY SURVEY, WEBER COUNTY, UTAH: DENVER & RIO GRANDE WESTERN 634.35
 BEGINNING 6 RODS NORTH OF THE SOUTHEAST CORNER OF SAID LOT 2, THENCE NORTH 5
 RODS AND 11.5 FEET, THENCE WEST 16 RODS, THENCE SOUTH 5 RODS AND 11.5 FEET AND
 THENCE EAST 16 RODS TO THE PLACE OF BEGINNING.
 PART OF LOT 2, BLOCK 53, PLAT A, OGDEN CITY SURVEY, WEBER COUNTY, UTAH:
 BEGINNING AT THE SOUTHEAST CORNER OF SAID LOT 2, AND RUNNING THENCE WEST 16
 RODS, THENCE NORTH 6 RODS, THENCE EAST 16 RODS, THENCE SOUTH 6 RODS TO THE
 PLACE OF BEGINNING.

ALSO: LOT 6, BLOCK 53, PLAT A, OGDEN CITY SURVEY, WEBER COUNTY, UTAH:
 EXCEPT PART OF LOT 6, BLOCK 53, PLAT A, OGDEN CITY SURVEY, WEBER COUNTY, UTAH:
 BEGINNING AT THE NORTHEAST CORNER OF SAID LOT 6, THENCE SOUTH 80 FEET, THENCE
 WEST 130 FEET, THENCE NORTH 80 FEET, THENCE EAST 130 FEET TO THE PLACE OF
 BEGINNING.

ALSO EXCEPT THE WEST 53.2 FEET OF LOT 6, EXCEPT THAT PART IN LOTS 8 AND 9,
 THOMAS L WILLIAMS ESTATE SUBDIVISION, OGDEN CITY, WEBER COUNTY, UTAH.

01 043 0007 PART OF LOT 3, BLOCK 53, PLAT A, OGDEN CITY SURVEY, WEBER COUNTY, UTAH: JOHN FARR COAL COMPANY 168.06
 BEGINNING AT A POINT 84.75 FEET SOUTH FROM THE NORTHEAST CORNER OF SAID LOT 3;
 RUNNING THENCE WEST 264 FEET; THENCE SOUTH 51.5 FEET THENCE EAST 264 FEET;
 THENCE NORTH 51.5 FEET TO THE PLACE OF BEGINNING.

01 043 0008 PART OF LOT 3, BLOCK 53, PLAT A, OGDEN CITY SURVEY, WEBER COUNTY, UTAH: FARR ORCHARD COMPANY 197.50
 BEGINNING 24.75 FEET SOUTH FROM THE NORTHEAST CORNER OF SAID LOT 3; RUNNING
 THENCE WEST 264 FEET THENCE SOUTH 60 FEET; THENCE EAST 264 FEET; THENCE NORTH
 60 FEET, MORE OR LESS, TO BEGINNING.

11

SERIAL #	LEGAL DESCRIPTION	OWNER NAME	ASSESSMENT	PAGE
01 043 0009	PART OF LOTS 3 AND 4, BLOCK 53, PLAT A, AND PART OF LOT 1, BLOCK 3, THOMAS L WILLIAMS SUBDIVISION OF OGDEN CITY SURVEY: BEGINNING 109.5 FEET SOUTH FROM THE NORTHEAST CORNER OF LOT 4, BLOCK 53, PLAT A, THENCE SOUTH 80.25 FEET, THENCE WEST 254 FEET, THENCE SOUTH 12.25 FEET, THENCE WEST 13.6 FEET, THENCE NORTH 92.5 FEET, THENCE EAST 267.6 FEET TO THE BEGINNING. ALSO A RIGHT-OF-WAY OVER THE FOLLOWING DESCRIBED LAND: BEGINNING AT A POINT 48.18 FEET SOUTH OF THE NORTHEAST CORNER OF LOT 5, BLOCK 53, PLAT A, OGDEN CITY SURVEY AND RUNNING THENCE WEST 3.6 FEET, THENCE SOUTH 109.5 FEET, THENCE EAST 9.5 FEET, THENCE NORTH 109.5 FEET, THENCE WEST 5.9 FEET TO THE PLACE OF BEGINNING.	RASMUSSEN, EDNA THOMPSON PARTNERSHIP	467.22	83
01 043 0010	PART OF LOT 4, BLOCK 53, PLAT A, OGDEN CITY SURVEY: BEGINNING AT A POINT 5 RODS SOUTH FROM THE NORTHEAST CORNER OF SAID LOT 4; THENCE WEST 10 RODS; THENCE SOUTH 27 FEET; THENCE EAST 10 RODS; THENCE NORTH 27 FEET TO THE PLACE OF BEGINNING.	RASMUSSEN, EDNA THOMPSON PARTNERSHIP	45.33	
01 043 0011	PART OF LOT 30, BLOCK 7, OGDEN FIVE ACRE PLAT A, OGDEN CITY SURVEY, WEBER COUNTY, UTAH, AND PART OF LOT 4, BLOCK 53, PLAT A, OGDEN CITY SURVEY, WEBER COUNTY, UTAH, MORE PARTICULARLY DESCRIBED AS FOLLOWS: BEGINNING AT THE NORTHEAST CORNER OF THE ABOVE MENTIONED LOT 4, THENCE SOUTH ALONG WASHINGTON BLVD 82.5 FEET, THENCE WEST PARALLEL TO 20TH STREET 80 FEET, THENCE NORTH 82.5 FEET TO THE SOUTH LINE OF THE ABOVE MENTIONED LOT 30, THENCE NORTH 9.6 FEET TO 20TH STREET, THENCE EAST 80 FEET ALONG 20TH STREET TO WASHINGTON BLVD, THENCE SOUTH ALONG WASHINGTON BLVD 9.6 FEET TO BEGINNING	BEXELL, MARVIN D & WF WANDA W BEXELL	146.36	
01 043 0012	PART OF LOT 4, BLOCK 53, PLAT A, OGDEN CITY SURVEY, WEBER COUNTY, UTAH, AND PART OF LOT 30, BLOCK 7, OGDEN FIVE ACRE PLAT A, OGDEN CITY SURVEY, WEBER COUNTY, UTAH: BEGINNING 80 FEET WEST OF THE NORTHEAST CORNER OF SAID BLOCK 53, AND RUNNING THENCE SOUTH 82.5 FEET; THENCE WEST 52 FEET; THENCE NORTH 92.1 FEET; THENCE EAST 52 FEET; THENCE SOUTH 9.6 FEET TO BEGINNING.	STREVAY, MARGARET T 1/2 ETAL	47.46	
01 043 0013	PART OF LOT 4, BLOCK 53, PLAT A, OGDEN CITY SURVEY, WEBER COUNTY, UTAH, AND PART OF LOT 30, BLOCK 7, OGDEN FIVE ACRE PLAT A, OGDEN CITY SURVEY, WEBER COUNTY, UTAH: DESCRIBED AS FOLLOWS TO-WIT: BEGINNING AT A POINT ON THE SOUTH LINE OF 20TH STREET, 9.6 FEET NORTH AND 132 FEET WEST FROM THE SOUTHEAST CORNER OF SAID LOT 30, RUNNING THENCE SOUTH 92.1 FEET; THENCE WEST 54 FEET; THENCE NORTH 92.1 FEET; THENCE EAST 54 FEET TO THE PLACE OF BEGINNING.	STREVAY, MARGARET T 1/2 ETAL	31.60	
01 043 0014	PART OF LOT 4, BLOCK 53, PLAT A, OGDEN CITY SURVEY, AND A PART OF LOT 30, BLOCK 7, FIVE ACRE PLAT A, OGDEN CITY SURVEY, DESCRIBED AS FOLLOWS TO-WIT: BEGINNING AT A POINT ON THE SOUTH LINE OF 20TH STREET 9.5 FEET NORTH AND 198 FEET WEST FROM THE SOUTHEAST CORNER OF SAID LOT 30; RUNNING THENCE SOUTH 92.1 FEET, THENCE EAST 12 FEET, THENCE NORTH 92.1 FEET TO THE SOUTH LINE OF 20TH STREET, THENCE WEST ALONG THE SOUTH LINE OF 20TH STREET 12 FEET TO THE PLACE OF BEGINNING. PART OF LOT 4, BLOCK 53, PLAT A, AND PART OF LOT 1, BLOCK 3,	RASMUSSEN, EDNA THOMPSON PARTNERSHIP	8.33	
01 043 0015	THOMAS L WILLIAMS SUBDIVISION, OGDEN CITY SURVEY: BEGINNING 3.6 FEET WEST OF THE NORTHWEST CORNER OF LOT 4; THENCE SOUTH 109.5 FEET; THENCE EAST 3.6 FEET; THENCE NORTH 27 FEET; THENCE EAST 10 FEET; THENCE SOUTH 27 FEET; THENCE EAST 89 FEET; THENCE NORTH 27 FEET; THENCE WEST 33 FEET; THENCE NORTH 92.1 FEET; THENCE WEST 69.6 FEET; THENCE SOUTH TO THE BEGINNING.	EDNA THOMPSON RASMUSSEN PARTNERSHIP	62.31	

772

SERIAL # LEGAL DESCRIPTION OWNER NAME ASSESSMENT PAGE #

01 043 0016 PART OF LOT 4, BLOCK 53, PLAT A, OGDEN CITY SURVEY: BEGINNING AT A POINT 109 1/2 FEET SOUTH AND 254 FEET WEST OF THE NORTHEAST CORNER OF LOT 4, THENCE WEST 10 FEET, THENCE NORTH 27 FEET; THENCE EAST 10 FEET, THENCE SOUTH 27 FEET, TO THE PLACE OF BEGINNING. RASMUSSEN, EDNA THOMPSON PARTNERSHIP 1/2 ETAL 2.04 84

01 043 0017 PART OF LOT 6, BLOCK 53, PLAT A, OGDEN CITY SURVEY, WEBER COUNTY, UTAH: BEGINNING AT THE NORTHEAST CORNER OF SAID LOT 6; RUNNING THENCE SOUTH 80 FEET; THENCE WEST 130 FEET; THENCE NORTH 80 FEET THENCE EAST 130 FEET TO THE PLACE OF BEGINNING. JOHN FARR COAL CO. 57.00

TOGETHER WITH A PERPETUAL RIGHT-OF-WAY SUITABLE AND CONVENIENT FOR THE USE AND PASSAGE OF TEAMS, WAGONS AND VEHICLES, ON, OVER AND ALONG THE NORTHERLY SIDE OF SAID LOT 6, BLOCK 53, PLAT A, OGDEN CITY SURVEY, WEBER COUNTY, UTAH. EXCEPTING THAT PORTION OF SAID LOT 6: BEGINNING AT THE NORTHEAST CORNER OF SAID LOT; RUNNING THENCE SOUTH 80 FEET; THENCE WEST 130 FEET; THENCE NORTH 80 FEET; THENCE EAST 130 FEET TO THE PLACE OF BEGINNING, TO AND ALONG THE SOUTH SIDE OF THE LAST ABOVE DESCRIBED PREMISES AND CONVENIENT AND SUITABLE FOR FREE AND UNOBSTRUCTED ACCESS TO THE SAME.

01 043 0018 BEGINNING 53.2 FEET EAST OF THE SOUTHWEST CORNER OF BLOCK 53, PLAT A, OGDEN CITY SURVEY, WEBER COUNTY, UTAH, THENCE NORTH 165 FEET, THENCE EAST 128.30 FEET, THENCE SOUTH 165 FEET, THENCE WEST 128.30 FEET TO THE PLACE OF BEGINNING. ASABL FARR & SONS CO 147.22

01 043 0022 PART OF LOT 8, BLOCK 53, PLAT A, OGDEN CITY SURVEY, WEBER COUNTY, UTAH: BEGINNING 16 RODS WEST OF SOUTHEAST CORNER OF BLOCK 53; THENCE WEST 173.25 FEET; THENCE NORTH 165 FEET; THENCE EAST 173.25 FEET; THENCE SOUTH 165 FEET TO BEGINNING. BEAUPRICE DAIRY PRODUCTS INC 415.71

SERIAL #	LEGAL DESCRIPTION	OWNER NAME	ASSESS- MENT	PAGE #
01 044 0031	PART OF LOT 5, BLOCK 54, PLAT A, OGDEN CITY SURVEY, WEBER COUNTY, UTAH; BEGINNING AT THE SOUTHWEST CORNER OF SAID LOT 5; AND RUNNING THENCE NORTH 82.5 FEET, THENCE EAST 98 FEET, THENCE SOUTH 82.5 FEET, THENCE WEST 98 FEET TO THE PLACE OF BEGINNING.	MARKRON	397.72	85
01 044 0032	PART OF LOTS 4 AND 5, BLOCK 54, PLAT A, OGDEN CITY SURVEY, WEBER COUNTY, UTAH; BEGINNING AT A POINT 82.5 FEET NORTH OF THE SOUTHWEST CORNER OF SAID LOT 5; AND RUNNING THENCE NORTH 66 FEET, THENCE EAST 198 FEET, THENCE SOUTH 66 FEET, THENCE WEST 198 FEET TO THE PLACE OF BEGINNING.	MARKRON	163.49	
01 044 0036	PART OF LOTS 6 AND 7, BLOCK 54, PLAT A, OGDEN CITY SURVEY, WEBER COUNTY, UTAH; BEGINNING AT NORTHWEST CORNER OF SAID LOT 6; THENCE EAST 144 FEET TO A POINT 12 FEET EAST OF NORTHWEST CORNER OF SAID LOT 7; THENCE SOUTH 134.5 FEET; THENCE WEST 144 FEET, TO WEST LINE OF LOT 6; THENCE NORTH 134.5 FEET, MORE OR LESS, TO BEGINNING.	LONG, FAY A & WF LARAE D LONG	500.67	
01 044 0039	THE NORTH 17.5 RODS OF LOT 8, BLOCK 54, PLAT A, OGDEN CITY SURVEY, WEBER COUNTY, UTAH; SUBJECT TO A RIGHT-OF-WAY OVER THROUGH AND UPON THE EAST 1 ROD OF SAID TRACT. PART OF LOT 8, BLOCK 54, PLAT A, OGDEN CITY SURVEY; BEGINNING AT THE NORTHWEST CORNER OF SAID LOT 8 AND RUNNING THENCE EAST 1 ROD; THENCE SOUTH 17.5 RODS; THENCE WEST 1 ROD; THENCE NORTH 17.5 RODS TO THE PLACE OF BEGINNING. THIS IS INTENDED TO RELINQUISH THE RIGHT-OF-WAY OR EASEMENT IF ANY OF THE GRANTORS HEREIN OVER SAID PROPERTY AND AS BEING APPURTENANT TO THE PROPERTY OWNED BY THE GRANTORS AND LYING IMMEDIATELY WEST OF SAID PROPERTY HEREIN DESCRIBED.	COLLMAN, JOEL & WF AUDREY S COLLMAN	900.00	
01 045 0021	THE WEST HALF OF THE FOLLOWING DESCRIBED PROPERTY: PART OF LOT 4, BLOCK 55, PLAT A, OGDEN CITY SURVEY; BEGINNING AT A POINT 122 FEET EAST OF THE SOUTHWEST CORNER OF SAID LOT 4, RUNNING THENCE NORTH 57.75 FEET, THENCE EAST 76 FEET, THENCE SOUTH 57.75 FEET, THENCE WEST 76 FEET TO THE POINT OF BEGINNING. TOGETHER WITH AND SUBJECT TO A PERPETUAL RIGHT OF WAY OVER AND ACROSS AND AN EASEMENT IN THE FOLLOWING DESCRIBED LAND, FOR THE PURPOSE OF INGRESS AND EGRESS IN COMMON WITH OTHERS: BEGINNING AT A POINT 49.5 FEET SOUTH FROM THE NORTHWEST CORNER OF SAID LOT 4, THENCE SOUTH 12 FEET, THENCE EAST 122 FEET, THENCE SOUTH 12.75 FEET, THENCE EAST 208 FEET, THENCE NORTH 16.5 FEET, THENCE WEST 198 FEET, THENCE NORTH 8.25 FEET, THENCE WEST 132 FEET TO THE PLACE OF BEGINNING.	SCHOENENBERGER, SCOTT N	4.17	
01 045 0026	BEGINNING AT A POINT 41.25 FEET NORTH OF THE SOUTHEAST CORNER OF LOT 5, BLOCK 55, PLAT A, OGDEN CITY SURVEY, WEBER COUNTY UTAH; THENCE WEST 175 FEET; THENCE NORTH 41.25 FEET; THENCE EAST 175 FEET; THENCE SOUTH 41.25 FEET TO PLACE OF BEGINNING. WITH FULL RIGHT OF DRIVEWAY LEADING TO ADAMS AVENUE.	WOODBURY, RUTH NELSON	10.09	

774

SERIAL #

LEGAL DESCRIPTION

OWNER NAME

ASSESSMENT

PAGE #

01 074 0001 UNIT A-1, BASEMENT, SOUTH BUILDING, CRESTON PLAZA, A CONDOMINIUM, OGDEN CITY, WEBER COUNTY, UTAH. CRESTON PLAZA 49.60 86

TOGETHER WITH THE FOLLOWING RIGHT OF WAY: PART OF LOT 1, BLOCK 24, PLAT A, OGDEN CITY SURVEY, WEBER COUNTY, UTAH; BEGINNING 91 FEET 5.5 INCHES WEST AND 89 FEET NORTH OF THE SOUTHEAST CORNER OF LOT 1; THENCE NORTH 11 FEET; THENCE WEST 8 FEET 6.5 INCHES; THENCE NORTH 55 FEET; THENCE WEST 34 FEET, MORE OR LESS, TO THE WEST LINE OF SAID LOT 1; THENCE SOUTH 66 FEET; THENCE EAST 42 FEET 6.5 INCHES TO BEGINNING. (1552-394)

TOGETHER WITH THE FOLLOWING RIGHT OF WAY: THE NORTH 8 FEET OF THE FOLLOWING: PART OF LOT 1, BLOCK 24, PLAT A, OGDEN CITY SURVEY, WEBER COUNTY, UTAH; BEGINNING AT A POINT 69 FEET WEST FROM THE SOUTHEAST CORNER OF SAID LOT 1; AND RUNNING THENCE NORTH 100 FEET; THENCE WEST 22 FEET 5.5 INCHES; THENCE SOUTH 100 FEET; THENCE EAST 22 FEET 5.5 INCHES TO THE PLACE OF BEGINNING. (1552-401, 1552-404)

01 074 0002 UNIT A-2, BASEMENT, SOUTH BUILDING, CRESTON PLAZA, A CONDOMINIUM, OGDEN CITY, WEBER COUNTY, UTAH. CRESTON PLAZA 43.36

TOGETHER WITH THE FOLLOWING RIGHT OF WAY: PART OF LOT 1, BLOCK 24, PLAT A, OGDEN CITY SURVEY, WEBER COUNTY, UTAH; BEGINNING 91 FEET 5.5 INCHES WEST AND 89 FEET NORTH OF THE SOUTHEAST CORNER OF LOT 1; THENCE NORTH 11 FEET; THENCE WEST 8 FEET 6.5 INCHES; THENCE NORTH 55 FEET; THENCE WEST 34 FEET, MORE OR LESS, TO THE WEST LINE OF SAID LOT 1; THENCE SOUTH 66 FEET; THENCE EAST 42 FEET 6.5 INCHES TO BEGINNING. (1552-394)

TOGETHER WITH THE FOLLOWING RIGHT OF WAY: THE NORTH 8 FEET OF THE FOLLOWING: PART OF LOT 1, BLOCK 24, PLAT A, OGDEN CITY SURVEY, WEBER COUNTY, UTAH; BEGINNING AT A POINT 69 FEET WEST FROM THE SOUTHEAST CORNER OF SAID LOT 1; AND RUNNING THENCE NORTH 100 FEET; THENCE WEST 22 FEET 5.5 INCHES; THENCE SOUTH 100 FEET; THENCE EAST 22 FEET 5.5 INCHES TO THE PLACE OF BEGINNING. (1552-401, 1552-404)

01 074 0003 UNIT B-1, FIRST LEVEL, SOUTH BUILDING, CRESTON PLAZA, A CONDOMINIUM, OGDEN CITY, WEBER COUNTY, UTAH. CRESTON PLAZA 119.99

TOGETHER WITH THE FOLLOWING RIGHT OF WAY: PART OF LOT 1, BLOCK 24, PLAT A, OGDEN CITY SURVEY, WEBER COUNTY, UTAH; BEGINNING 91 FEET 5.5 INCHES WEST AND 89 FEET NORTH OF THE SOUTHEAST CORNER OF LOT 1; THENCE NORTH 11 FEET; THENCE WEST 8 FEET 6.5 INCHES; THENCE NORTH 55 FEET; THENCE WEST 34 FEET, MORE OR LESS, TO THE WEST LINE OF SAID LOT 1; THENCE SOUTH 66 FEET; THENCE EAST 42 FEET 6.5 INCHES TO BEGINNING. (1552-394)

TOGETHER WITH THE FOLLOWING RIGHT OF WAY: THE NORTH 8 FEET OF THE FOLLOWING: PART OF LOT 1, BLOCK 24, PLAT A, OGDEN CITY SURVEY, WEBER COUNTY, UTAH; BEGINNING AT A POINT 69 FEET WEST FROM THE SOUTHEAST CORNER OF SAID LOT 1; AND RUNNING THENCE NORTH 100 FEET; THENCE WEST 22 FEET 5.5 INCHES; THENCE SOUTH 100 FEET; THENCE EAST 22 FEET 5.5 INCHES TO THE PLACE OF BEGINNING. (1552-401, 1552-404)

51

SERIAL # LEGAL DESCRIPTION OWNER NAME ASSESS- PAGE #

01 074 0004 UNIT B-2, FIRST LEVEL, SOUTH BUILDING, CRESTON PLAZA, A CONDOMINIUM, OGDEN CITY, WEBER COUNTY, UTAH. CRESTON PLAZA 110.42 87

TOGETHER WITH THE FOLLOWING RIGHT OF WAY: PART OF LOT 1, BLOCK 24, PLAT A, OGDEN CITY SURVEY, WEBER COUNTY, UTAH: BEGINNING 91 FEET 5.5 INCHES WEST AND 89 FEET NORTH OF THE SOUTHEAST CORNER OF LOT 1; THENCE NORTH 11 FEET; THENCE WEST 8 FEET 6.5 INCHES; THENCE NORTH 55 FEET; THENCE WEST 34 FEET, MORE OR LESS, TO THE WEST LINE OF SAID LOT 1; THENCE SOUTH 66 FEET; THENCE EAST 42 FEET 6.5 INCHES TO BEGINNING. (1552-394)

TOGETHER WITH THE FOLLOWING RIGHT OF WAY: THE NORTH 8 FEET OF THE FOLLOWING: PART OF LOT 1, BLOCK 24, PLAT A, OGDEN CITY SURVEY, WEBER COUNTY, UTAH: BEGINNING AT A POINT 69 FEET WEST FROM THE SOUTHEAST CORNER OF SAID LOT 1; AND RUNNING THENCE NORTH 100 FEET; THENCE WEST 22 FEET 5.5 INCHES; THENCE SOUTH 100 FEET; THENCE EAST 22 FEET 5.5 INCHES TO THE PLACE OF BEGINNING. (1552-401, 1552-404)

074 0005 UNIT B-3, FIRST LEVEL, SOUTH BUILDING, CRESTON PLAZA, A CONDOMINIUM, OGDEN CITY, WEBER COUNTY, UTAH. CRESTON PLAZA 109.84

TOGETHER WITH THE FOLLOWING RIGHT OF WAY: PART OF LOT 1, BLOCK 24, PLAT A, OGDEN CITY SURVEY, WEBER COUNTY, UTAH: BEGINNING 91 FEET 5.5 INCHES WEST AND 89 FEET NORTH OF THE SOUTHEAST CORNER OF LOT 1; THENCE NORTH 11 FEET; THENCE WEST 8 FEET 6.5 INCHES; THENCE NORTH 55 FEET; THENCE WEST 34 FEET, MORE OR LESS, TO THE WEST LINE OF SAID LOT 1; THENCE SOUTH 66 FEET; THENCE EAST 42 FEET 6.5 INCHES TO BEGINNING. (1552-394)

TOGETHER WITH THE FOLLOWING RIGHT OF WAY: THE NORTH 8 FEET OF THE FOLLOWING: PART OF LOT 1, BLOCK 24, PLAT A, OGDEN CITY SURVEY, WEBER COUNTY, UTAH: BEGINNING AT A POINT 69 FEET WEST FROM THE SOUTHEAST CORNER OF SAID LOT 1; AND RUNNING THENCE NORTH 100 FEET; THENCE WEST 22 FEET 5.5 INCHES; THENCE SOUTH 100 FEET; THENCE EAST 22 FEET 5.5 INCHES TO THE PLACE OF BEGINNING. (1552-401, 1552-404)

01 074 0006 UNIT B-4, FIRST LEVEL, SOUTH BUILDING, CRESTON PLAZA, A CONDOMINIUM, OGDEN CITY, WEBER COUNTY, UTAH. CRESTON PLAZA 74.64

TOGETHER WITH THE FOLLOWING RIGHT OF WAY: PART OF LOT 1, BLOCK 24, PLAT A, OGDEN CITY SURVEY, WEBER COUNTY, UTAH: BEGINNING 91 FEET 5.5 INCHES WEST AND 89 FEET NORTH OF THE SOUTHEAST CORNER OF LOT 1; THENCE NORTH 11 FEET; THENCE WEST 8 FEET 6.5 INCHES; THENCE NORTH 55 FEET; THENCE WEST 34 FEET, MORE OR LESS, TO THE WEST LINE OF SAID LOT 1; THENCE SOUTH 66 FEET; THENCE EAST 42 FEET 6.5 INCHES TO BEGINNING. (1552-394)

TOGETHER WITH THE FOLLOWING RIGHT OF WAY. THE NORTH 8 FEET OF THE FOLLOWING: PART OF LOT 1, BLOCK 24, PLAT A, OGDEN CITY SURVEY, WEBER COUNTY, UTAH: BEGINNING AT A POINT 69 FEET WEST FROM THE SOUTHEAST CORNER OF SAID LOT 1; AND RUNNING THENCE NORTH 100 FEET; THENCE WEST 22 FEET 5.5 INCHES; THENCE SOUTH 100 FEET; THENCE EAST 22 FEET 5.5 INCHES TO THE PLACE OF BEGINNING. (1552-401, 1552-404)

SERIAL #

LEGAL DESCRIPTION

OWNER NAME

ASSESSMENT

PAGE #

01 074 0007 UNIT C-1, SECOND LEVEL, SOUTH BUILDING, CRESTON PLAZA, A CONDOMINIUM, OGDEN CITY, WEBER COUNTY, UTAH. CRESTON PLAZA

115.39 88

TOGETHER WITH THE FOLLOWING RIGHT OF WAY: PART OF LOT 1, BLOCK 24, PLAT A, OGDEN CITY SURVEY, WEBER COUNTY, UTAH: BEGINNING 91 FEET 5.5 INCHES WEST AND 89 FEET NORTH OF THE SOUTHEAST CORNER OF LOT 1; THENCE NORTH 11 FEET; THENCE WEST 8 FEET 6.5 INCHES; THENCE NORTH 55 FEET; THENCE WEST 34 FEET, MORE OR LESS, TO THE WEST LINE OF SAID LOT 1; THENCE SOUTH 66 FEET; THENCE EAST 42 FEET 6.5 INCHES TO BEGINNING. (1552-394)

TOGETHER WITH THE FOLLOWING RIGHT OF WAY. THE NORTH 8 FEET OF THE FOLLOWING: PART OF LOT 1, BLOCK 24, PLAT A, OGDEN CITY SURVEY, WEBER COUNTY, UTAH: BEGINNING AT A POINT 69 FEET WEST FROM THE SOUTHEAST CORNER OF SAID LOT 1; AND RUNNING THENCE NORTH 100 FEET; THENCE WEST 22 FEET 5.5 INCHES; THENCE SOUTH 100 FEET; THENCE EAST 22 FEET 5.5 INCHES TO THE PLACE OF BEGINNING. (1552-401, 1552-404)

01 074 0008 UNIT C-2, SECOND LEVEL, SOUTH BUILDING, CRESTON PLAZA, A CONDOMINIUM, OGDEN CITY, WEBER COUNTY, UTAH. CRESTON PLAZA

66.59

TOGETHER WITH THE FOLLOWING RIGHT OF WAY: PART OF LOT 1, BLOCK 24, PLAT A, OGDEN CITY SURVEY, WEBER COUNTY, UTAH: BEGINNING 91 FEET 5.5 INCHES WEST AND 89 FEET NORTH OF THE SOUTHEAST CORNER OF LOT 1; THENCE NORTH 11 FEET; THENCE WEST 8 FEET 6.5 INCHES; THENCE NORTH 55 FEET; THENCE WEST 34 FEET, MORE OR LESS, TO THE WEST LINE OF SAID LOT 1; THENCE SOUTH 66 FEET; THENCE EAST 42 FEET 6.5 INCHES TO BEGINNING. (1552-394)

TOGETHER WITH THE FOLLOWING RIGHT OF WAY. THE NORTH 8 FEET OF THE FOLLOWING: PART OF LOT 1, BLOCK 24, PLAT A, OGDEN CITY SURVEY, WEBER COUNTY, UTAH: BEGINNING AT A POINT 69 FEET WEST FROM THE SOUTHEAST CORNER OF SAID LOT 1; AND RUNNING THENCE NORTH 100 FEET; THENCE WEST 22 FEET 5.5 INCHES; THENCE SOUTH 100 FEET; THENCE EAST 22 FEET 5.5 INCHES TO THE PLACE OF BEGINNING. (1552-401, 1552-404)

01 074 0009 UNIT C-3, SECOND LEVEL, SOUTH BUILDING, CRESTON PLAZA, A CONDOMINIUM, OGDEN CITY, WEBER COUNTY, UTAH. CRESTON PLAZA

56.64

TOGETHER WITH THE FOLLOWING RIGHT OF WAY: PART OF LOT 1, BLOCK 24, PLAT A, OGDEN CITY SURVEY, WEBER COUNTY, UTAH: BEGINNING 91 FEET 5.5 INCHES WEST AND 89 FEET NORTH OF THE SOUTHEAST CORNER OF LOT 1; THENCE NORTH 11 FEET; THENCE WEST 8 FEET 6.5 INCHES; THENCE NORTH 55 FEET; THENCE WEST 34 FEET, MORE OR LESS, TO THE WEST LINE OF SAID LOT 1; THENCE SOUTH 66 FEET; THENCE EAST 42 FEET 6.5 INCHES TO BEGINNING. (1552-394)

TOGETHER WITH THE FOLLOWING RIGHT OF WAY: THE NORTH 8 FEET OF THE FOLLOWING: PART OF LOT 1, BLOCK 24, PLAT A, OGDEN CITY SURVEY, WEBER COUNTY, UTAH: BEGINNING AT A POINT 69 FEET WEST FROM THE SOUTHEAST CORNER OF LOT 1; AND RUNNING THENCE NORTH 100 FEET; THENCE WEST 22 FEET 5.5 INCHES; THENCE SOUTH 100 FEET; THENCE EAST 22 FEET 5.5 INCHES TO THE PLACE OF BEGINNING. (1552-401, 1552-404)

77

SERIAL # LEGAL DESCRIPTION OWNER NAME ASSESSMENT # PAGE #

01 074 0010 UNIT C-4, SECOND LEVEL, SOUTH BUILDING, CRESTON PLAZA, A CONDOMINIUM, OGDEN CITY, WEBER COUNTY, UTAH. CRESTON PLAZA 46.31 89

TOGETHER WITH THE FOLLOWING RIGHT OF WAY: PART OF LOT 1, BLOCK 24, PLAT A, OGDEN CITY SURVEY, WEBER COUNTY, UTAH; BEGINNING 91 FEET 5.5 INCHES WEST AND 89 FEET NORTH OF THE SOUTHEAST CORNER OF LOT 1; THENCE NORTH 11 FEET; THENCE WEST 8 FEET 6.5 INCHES; THENCE NORTH 55 FEET; THENCE WEST 34 FEET, MORE OR LESS, TO THE WEST LINE OF SAID LOT 1; THENCE SOUTH 66 FEET; THENCE EAST 42 FEET 6.5 INCHES TO BEGINNING. (1552-394)

TOGETHER WITH THE FOLLOWING RIGHT OF WAY: THE NORTH 8 FEET OF THE FOLLOWING: PART OF LOT 1, BLOCK 24, PLAT A, OGDEN CITY SURVEY, WEBER COUNTY, UTAH; BEGINNING AT A POINT 69 FEET WEST FROM THE SOUTHEAST CORNER OF SAID LOT 1; AND RUNNING THENCE NORTH 100 FEET; THENCE WEST 22 FEET 5.5 INCHES; THENCE SOUTH 100 FEET; THENCE EAST 22 FEET 5.5 INCHES TO THE PLACE OF BEGINNING. (1552-401, 1552-404)

01 074 0011 UNIT C-5, SECOND LEVEL, SOUTH BUILDING, CRESTON PLAZA, A CONDOMINIUM, OGDEN CITY, WEBER COUNTY, UTAH. CRESTON PLAZA 59.89

TOGETHER WITH THE FOLLOWING RIGHT-OF-WAY, PART OF LOT 1, BLOCK 24, PLAT A, OGDEN CITY SURVEY, WEBER COUNTY, UTAH: BEGINNING 91 FEET 5.5 INCHES WEST AND 89 FEET NORTH OF THE SOUTHEAST CORNER OF LOT 1; THENCE NORTH 11 FEET; THENCE WEST 8 FEET 6.5 INCHES; THENCE NORTH 55 FEET; THENCE WEST 34 FEET, MORE OR LESS, TO THE WEST LINE OF SAID LOT 1; THENCE SOUTH 66 FEET; THENCE EAST 42 FEET 6.5 INCHES TO BEGINNING. (1552-394)

TOGETHER WITH THE FOLLOWING RIGHT-OF-WAY, THE NORTH 8 FEET OF THE FOLLOWING: PART OF LOT 1, BLOCK 24, PLAT A, OGDEN CITY SURVEY, WEBER COUNTY, UTAH: BEGINNING AT A POINT 69 FEET WEST FROM THE SOUTHEAST CORNER OF SAID LOT 1; AND RUNNING THENCE NORTH 100 FEET; THENCE WEST 11 FEET 5.5 INCHES; THENCE SOUTH 100 FEET; THENCE EAST 22 FEET 5.5 INCHES TO THE PLACE OF BEGINNING. (1552-401, 1552-404).

01 074 0014 UNIT CC-1, SECOND LEVEL, NORTH BUILDING, CRESTON PLAZA, A CONDOMINIUM, OGDEN CITY, WEBER COUNTY, UTAH. CRESTON PLAZA 96.84

TOGETHER WITH THE FOLLOWING RIGHT-OF-WAY, PART OF LOT 1, BLOCK 24, PLAT A, OGDEN CITY SURVEY, WEBER COUNTY, UTAH: BEGINNING 91 FEET 5.5 INCHES WEST AND 89 FEET NORTH OF THE SOUTHEAST CORNER OF LOT 1; THENCE NORTH 11 FEET; THENCE WEST 8 FEET 6.5 INCHES; THENCE NORTH 55 FEET; THENCE WEST 34 FEET, MORE OR LESS, TO THE WEST LINE OF SAID LOT 1; THENCE SOUTH 66 FEET; THENCE EAST 42 FEET 6.5 INCHES TO BEGINNING. (1552-394).

TOGETHER WITH THE FOLLOWING RIGHT-OF-WAY, THE NORTH 8 FEET OF THE FOLLOWING: PART OF LOT 1, BLOCK 24, PLAT A, OGDEN CITY SURVEY, WEBER COUNTY, UTAH: BEGINNING AT A POINT 69 FEET WEST FROM THE SOUTHEAST CORNER OF SAID LOT 1; AND RUNNING THENCE NORTH 100 FEET; THENCE WEST 22 FEET 5.5 INCHES; THENCE SOUTH 100 FEET; THENCE EAST 22 FEET 5.5 INCHES TO THE PLACE OF BEGINNING. (1552-401, 1552-404).

78

SERIAL # LEGAL DESCRIPTION OWNER NAME ASSESS- PAGE #

01 074 0015 UNIT CC-2, SECOND LEVEL, NORTH BUILDING, CRESTON PLAZA, A CONDOMINIUM, OGDEN CITY, WEBER COUNTY, UTAH. NEELEY, ROBERT L & WF DEANNA S 187.54 90

TOGETHER WITH THE FOLLOWING RIGHT-OF-WAY, PART OF LOT 1, BLOCK 24, PLAT A, OGDEN CITY SURVEY, WEBER COUNTY, UTAH: BEGINNING 91 FEET 5.5 INCHES WEST AND 89 FEET NORTH OF THE SOUTHEAST CORNER OF LOT 1; THENCE NORTH 11 FEET; THENCE WEST 8 FEET 6.5 INCHES; THENCE NORTH 55 FEET; THENCE WEST 34 FEET, MORE OR LESS, TO THE WEST LINE OF SAID LOT 1; THENCE SOUTH 66 FEET; THENCE EAST 42 FEET 6.5 INCHES TO BEGINNING. (1552-394).

TOGETHER WITH THE FOLLOWING RIGHT-OF-WAY, THE NORTH 8 FEET OF THE FOLLOWING: PART OF LOT 1, BLOCK 24, PLAT A, OGDEN CITY SURVEY, WEBER COUNTY, UTAH: BEGINNING AT A POINT 69 FEET WEST FROM THE SOUTHEAST CORNER OF SAID LOT 1; AND RUNNING THENCE NORTH 100 FEET; THENCE WEST 22 FEET 5.5 INCHES; THENCE SOUTH 100 FEET; THENCE EAST 22 FEET 5.5 INCHES TO THE PLACE OF BEGINNING. (1552-401, 1552-404).

01 074 0016 UNIT CC-3, SECOND LEVEL, NORTH BUILDING, CRESTON PLAZA, A CONDOMINIUM, OGDEN CITY, WEBER COUNTY, UTAH. NEELEY, ROBERT L & WF DEANNA S 69.85

TOGETHER WITH THE FOLLOWING RIGHT-OF-WAY. PART OF LOT 1, BLOCK 24, PLAT A, OGDEN CITY SURVEY, WEBER COUNTY, UTAH: BEGINNING 91 FEET 5.5 INCHES WEST AND 89 FEET NORTH OF THE SOUTHEAST CORNER OF LOT 1; THENCE NORTH 11 FEET; THENCE WEST 8 FEET 6.5 INCHES; THENCE NORTH 55 FEET; THENCE WEST 34 FEET, MORE OR LESS, TO THE WEST LINE OF SAID LOT 1; THENCE SOUTH 66 FEET; THENCE EAST 42 FEET 6.5 INCHES TO BEGINNING. (1552-394)

TOGETHER WITH THE FOLLOWING RIGHT-OF-WAY. THE NORTH 8 FEET OF THE FOLLOWING: PART OF THE LOT 1, BLOCK 24, PLAT A, OGDEN CITY SURVEY, WEBER COUNTY, UTAH: BEGINNING AT A POINT 69 FEET WEST FROM THE SOUTHEAST CORNER OF SAID LOT 1; AND RUNNING THENCE NORTH 100 FEET; THENCE WEST 22 FEET 5.5 INCHES; THENCE SOUTH 100 FEET; THENCE EAST 22 FEET 5.5 INCHES TO THE PLACE OF BEGINNING. (1552-401, 1552-404).

01 074 0017 UNIT DD-1, THIRD LEVEL, NORTH BUILDING, CRESTON PLAZA, A CONDOMINIUM, OGDEN CITY, WEBER COUNTY, UTAH. CRESTON PLAZA 120.18

TOGETHER WITH THE FOLLOWING RIGHT-OF-WAY. PART OF LOT 1, BLOCK 24, PLAT A, OGDEN CITY SURVEY, WEBER COUNTY, UTAH: BEGINNING 91 FEET 5.5 INCHES WEST AND 89 FEET NORTH OF THE SOUTHEAST CORNER OF LOT 1; THENCE NORTH 11 FEET; THENCE WEST 8 FEET 6.5 INCHES; THENCE NORTH 55 FEET; THENCE WEST 34 FEET, MORE OR LESS, TO THE WEST LINE OF SAID LOT 1; THENCE SOUTH 66 FEET; THENCE EAST 42 FEET 6.5 INCHES TO BEGINNING. (1552-394).

TOGETHER WITH THE FOLLOWING RIGHT-OF-WAY. THE NORTH 8 FEET OF THE FOLLOWING: PART OF LOT 1, BLOCK 24, PLAT A, OGDEN CITY SURVEY, WEBER COUNTY, UTAH: BEGINNING AT A POINT 69 FEET WEST FROM THE SOUTHEAST CORNER OF SAID LOT 1; AND RUNNING THENCE NORTH 100 FEET; THENCE WEST 22 FEET 5.5 INCHES; THENCE SOUTH 100 FEET; THENCE EAST 22 FEET 5.5 INCHES TO THE PLACE OF BEGINNING. (1552-401, 1552-404)

57

SERIAL #	LEGAL DESCRIPTION	OWNER NAME	ASSESSMENT	PAGE #
----------	-------------------	------------	------------	--------

01 074 0018	UNIT DD-2, THIRD LEVEL, NORTH BUILDING, CRESTON PLAZA, A CONDOMINIUM, OGDEN CITY, WEBER COUNTY, UTAH.	CRESTON PLAZA	257.40	91
-------------	---	---------------	--------	----

TOGETHER WITH THE FOLLOWING RIGHT-OF-WAY. PART OF LOT 1, BLOCK 24, PLAT A, OGDEN CITY SURVEY, WEBER COUNTY, UTAH: BEGINNING 91 FEET 5.5 INCHES WEST AND 89 FEET NORTH OF THE SOUTHEAST CORNER OF LOT 1; THENCE NORTH 11 FEET, THENCE WEST 8 FEET 6.5 INCHES; THENCE NORTH 55 FEET; THENCE WEST 34 FEET, MORE OR LESS, TO THE WEST LINE OF SAID LOT 1; THENCE SOUTH 66 FEET; THENCE EAST 42 FEET 6.5 INCHES TO BEGINNING. (1552-394).

TOGETHER WITH THE FOLLOWING RIGHT-OF-WAY, THE NORTH 8 FEET OF THE FOLLOWING: PART OF LOT 1, BLOCK 24, PLAT A, OGDEN CITY SURVEY, WEBER COUNTY, UTAH: BEGINNING AT A POINT 69 FEET WEST FROM THE SOUTHEAST CORNER OF SAID LOT 1; AND RUNNING THENCE NORTH 100 FEET; THENCE WEST 22 FEET 5.5 INCHES; THENCE SOUTH 100 FEET; THENCE EAST 22 FEET 5.5 INCHES TO THE PLACE OF BEGINNING. (1552-401, 1552-404).

01 075 0001	CONVERTIBLE SPACE NO. 1A, BUILDING A, AMENDED BEN LOMOND SUITES CONDOMINIUM PROJECT, OGDEN CITY, WEBER COUNTY, UTAH.	RSH LTD	47.25	
-------------	--	---------	-------	--

01 075 0002	CONVERTIBLE SPACE NO. 1B, BUILDING A, AMENDED BEN LOMOND SUITES CONDOMINIUM PROJECT, OGDEN CITY, WEBER COUNTY, UTAH.	RSH LTD (BEN LOMOND SUITES)	215.59	
-------------	--	-----------------------------	--------	--

01 075 0004	CONVERTIBLE SPACE NO. 101, BUILDING A, BEN LOMOND SUITES CONDOMINIUM PROJECT, OGDEN CITY, WEBER COUNTY, UTAH.	RSH LTD	775.64	
-------------	---	---------	--------	--

01 075 0005	CONVERTIBLE SPACE NO. 102, BUILDING A, BEN LOMOND SUITES CONDOMINIUM PROJECT, OGDEN CITY, WEBER COUNTY, UTAH.	RSH LTD	225.09	
-------------	---	---------	--------	--

01 075 0008	CONVERTIBLE SPACE NO. 105, BUILDING A, BEN LOMOND SUITES CONDOMINIUM PROJECT, OGDEN CITY, WEBER COUNTY, UTAH.	RSH LTD	306.76	
-------------	---	---------	--------	--

01 075 0009	CONVERTIBLE SPACE NO. 106, BUILDING A, BEN LOMOND SUITES CONDOMINIUM PROJECT, OGDEN CITY, WEBER COUNTY, UTAH.	RSH LTD	110.89	
-------------	---	---------	--------	--

01 075 0010	UNIT 107, BUILDING A, BEN LOMOND SUITES CONDOMINIUM PROJECT, OGDEN CITY, WEBER COUNTY, UTAH.	RSH LTD	51.09	
-------------	--	---------	-------	--

01 075 0012	CONVERTIBLE SPACE NO. 109, BUILDING A, BEN LOMOND SUITES CONDOMINIUM PROJECT, OGDEN CITY, WEBER COUNTY, UTAH.	RSH LTD 72.728 WEBER COUNTY	442.55	
-------------	---	-----------------------------	--------	--

01 075 0013	CONVERTIBLE SPACE NO. 110, BUILDING A, BEN LOMOND SUITES CONDOMINIUM PROJECT, OGDEN CITY, WEBER COUNTY, UTAH.	RSH LTD	458.40	
-------------	---	---------	--------	--

01 075 0014	CONVERTIBLE SPACE NO. 111, BUILDING A, BEN LOMOND SUITES CONDOMINIUM PROJECT, OGDEN CITY, WEBER COUNTY, UTAH.	PHILLIPS, DONNA TRUSTEE	150.47	
-------------	---	-------------------------	--------	--

01 075 0016	CONVERTIBLE SPACE NO. 1107, BUILDING A, BEN LOMOND SUITES CONDOMINIUM PROJECT, OGDEN CITY, WEBER COUNTY, UTAH.	UBW INVESTMENTS	279.50	
-------------	--	-----------------	--------	--

01 075 0017	CONVERTIBLE SPACE NO. 1108, BUILDING A, BEN LOMOND SUITES CONDOMINIUM PROJECT, OGDEN CITY, WEBER COUNTY, UTAH.	RSH LTD	376.74	
-------------	--	---------	--------	--

180

SERIAL #	LEGAL DESCRIPTION	OWNER NAME	ASSESSMENT	PAGE #
01 075 0018	CONVERTIBLE SPACE NO. 1201, BUILDING A, BEN LOMOND SUITES CONDOMINIUM PROJECT, OGDEN CITY, WEBER COUNTY, UTAH.	RSH LTD	16.31	92
01 075 0019	CONVERTIBLE SPACE NO. 1301, BUILDING A, BEN LOMOND SUITES CONDOMINIUM PROJECT, OGDEN CITY, WEBER COUNTY, UTAH.	RSH LTD	15.64	
01 076 0001	UNIT 221, BUILDING A, AMENDED BEN LOMOND SUITES CONDOMINIUM PROJECT, OGDEN CITY, WEBER COUNTY, UTAH.	RSH LTD	83.57	
01 076 0002	UNIT 222, BUILDING A, AMENDED BEN LOMOND SUITES CONDOMINIUM PROJECT, OGDEN CITY, WEBER COUNTY, UTAH.	RSH LTD	81.98	
01 076 0003	UNIT 223, BUILDING A, AMENDED BEN LOMOND SUITES CONDOMINIUM PROJECT, OGDEN CITY, WEBER COUNTY, UTAH.	RSH LTD	83.94	
01 076 0004	UNIT 224, BUILDING A, AMENDED BEN LOMOND SUITES CONDOMINIUM PROJECT, OGDEN CITY, WEBER COUNTY, UTAH.	RSH LTD	83.19	
01 076 0006	UNIT 225, BUILDING A, AMENDED BEN LOMOND SUITES CONDOMINIUM PROJECT, OGDEN CITY, WEBER COUNTY, UTAH.	RSH LTD	81.35	
01 076 0007	UNIT 321, BUILDING A, AMENDED BEN LOMOND SUITES CONDOMINIUM PROJECT, OGDEN CITY, WEBER COUNTY, UTAH.	RSH LTD	78.01	
01 076 0008	UNIT 322, BUILDING A, AMENDED BEN LOMOND SUITES CONDOMINIUM PROJECT, OGDEN CITY, WEBER COUNTY, UTAH.	RSH LTD	76.87	
01 076 0009	UNIT 323, BUILDING A, AMENDED BEN LOMOND SUITES CONDOMINIUM PROJECT, OGDEN CITY, WEBER COUNTY, UTAH.	RSH LTD	77.25	
01 076 0010	UNIT 324, BUILDING A, AMENDED BEN LOMOND SUITES CONDOMINIUM PROJECT, OGDEN CITY, WEBER COUNTY, UTAH.	RSH LTD	77.44	
01 076 0011	UNIT 325, BUILDING A, AMENDED BEN LOMOND SUITES CONDOMINIUM PROJECT, OGDEN CITY, WEBER COUNTY, UTAH.	RSH LTD	77.41	
01 076 0012	UNIT 326, BUILDING A, AMENDED BEN LOMOND SUITES CONDOMINIUM PROJECT, OGDEN CITY, WEBER COUNTY, UTAH.	RSH LTD	77.35	
01 076 0013	UNIT 327, BUILDING A, AMENDED BEN LOMOND SUITES CONDOMINIUM PROJECT, OGDEN CITY, WEBER COUNTY, UTAH.	RSH LTD	77.29	
01 076 0014	UNIT 328, BUILDING A, AMENDED BEN LOMOND SUITES CONDOMINIUM PROJECT, OGDEN CITY, WEBER COUNTY, UTAH.	RSH LTD	76.88	
01 076 0015	UNIT 329, BUILDING A, AMENDED BEN LOMOND SUITES CONDOMINIUM PROJECT, OGDEN CITY, WEBER COUNTY, UTAH.	RSH LTD	78.18	
01 076 0016	UNIT 330, BUILDING A, AMENDED BEN LOMOND SUITES CONDOMINIUM PROJECT, OGDEN CITY, WEBER COUNTY, UTAH.	RSH LTD	80.36	

SERIAL #	LEGAL DESCRIPTION	OWNER NAME	ASSESSMENT	PAGE #
01 076 0017	UNIT 331, BUILDING A, AMENDED BEN LOMOND SUITES CONDOMINIUM PROJECT, OGDEN CITY, WEBER COUNTY, UTAH.	RSH LTD	76.90	93
01 076 0018	UNIT 332, BUILDING A, AMENDED BEN LOMOND SUITES CONDOMINIUM PROJECT, OGDEN CITY, WEBER COUNTY, UTAH.	RSH LTD	77.10	
01 076 0019	UNIT 333, BUILDING A, AMENDED BEN LOMOND SUITES CONDOMINIUM PROJECT, OGDEN CITY, WEBER COUNTY, UTAH.	RSH LTD	76.22	
01 077 0001	UNIT 401, BUILDING A, BEN LOMOND SUITES CONDOMINIUM PROJECT, OGDEN CITY, WEBER COUNTY, UTAH.	KIER, JAMES E	70.90	
01 077 0002	UNIT 402, BUILDING A, BEN LOMOND SUITES CONDOMINIUM PROJECT, OGDEN CITY, WEBER COUNTY, UTAH.	CROMPTON, BRUCE G & KATHY CROMPTON	70.00	
01 077 0003	UNIT 403, BUILDING A, BEN LOMOND SUITES CONDOMINIUM PROJECT, OGDEN CITY, WEBER COUNTY, UTAH.	PETERSEN, RICHARD M	70.00	
01 077 0004	UNIT 404, BUILDING A, BEN LOMOND SUITES CONDOMINIUM PROJECT, OGDEN CITY, WEBER COUNTY, UTAH.	LINDQUIST, JOHN A & TELITHA E LINDQUIST TRUSTEES	70.00	
01 077 0005	UNIT 405, BUILDING A, BEN LOMOND SUITES CONDOMINIUM PROJECT, OGDEN CITY, WEBER COUNTY, UTAH.	WARDLEY, MARIE H	69.89	
01 077 0006	UNIT 406, BUILDING A, BEN LOMOND SUITES CONDOMINIUM PROJECT, OGDEN CITY, WEBER COUNTY, UTAH.	WARDLEY, LYNN E	69.89	
01 077 0007	UNIT 407, BUILDING A, BEN LOMOND SUITES CONDOMINIUM PROJECT, OGDEN CITY, WEBER COUNTY, UTAH.	STRONG, GARY L & WF IVANA G STRONG	69.77	
01 077 0008	UNIT 408, BUILDING A, BEN LOMOND SUITES CONDOMINIUM PROJECT, OGDEN CITY, WEBER COUNTY, UTAH.	EURICK, GLEN & JANET EURICK	70.00	
01 077 0009	UNIT 409, BUILDING A, BEN LOMOND SUITES CONDOMINIUM PROJECT, OGDEN CITY, WEBER COUNTY, UTAH.	PALMER, DOUGLAS P AKA ETAL	70.33	
01 077 0010	UNIT 410, BUILDING A, BEN LOMOND SUITES CONDOMINIUM PROJECT, OGDEN CITY, WEBER COUNTY, UTAH.	PALMER, DOUGLAS P AKA ETAL	69.77	
01 077 0011	UNIT 411, BUILDING A, BEN LOMOND SUITES CONDOMINIUM PROJECT, OGDEN CITY, WEBER COUNTY, UTAH.	OLSEN, JAMES R ETAL	69.77	
01 077 0012	UNIT 412, BUILDING A, BEN LOMOND SUITES CONDOMINIUM PROJECT, OGDEN CITY, WEBER COUNTY, UTAH.	COOK, WILLIAM AKA ETAL	69.21	
01 077 0013	UNIT 413, BUILDING A, BEN LOMOND SUITES CONDOMINIUM PROJECT, OGDEN CITY, WEBER COUNTY, UTAH.	COOK, JOHN F AKA ETAL	69.21	
01 077 0014	UNIT 414, BUILDING A, BEN LOMOND SUITES CONDOMINIUM PROJECT, OGDEN CITY, WEBER COUNTY, UTAH.	RSH LTD	70.90	

782

SERIAL #	LEGAL DESCRIPTION	OWNER NAME	ASSESSMENT	PAGE #
01 077 0015	UNIT 501, BUILDING A, BEN LOMOND SUITES CONDOMINIUM PROJECT, OGDEN CITY, WEBER COUNTY, UTAH.	BEHNKEN, JACK	70.00	94
01 077 0016	UNIT 502, BUILDING A, BEN LOMOND SUITES CONDOMINIUM PROJECT, OGDEN CITY, WEBER COUNTY, UTAH.	CHENEY, ROBERT B	70.00	
01 077 0017	UNIT 503, BUILDING A, BEN LOMOND SUITES CONDOMINIUM PROJECT, OGDEN CITY, WEBER COUNTY, UTAH.	CHENEY, ROBERT B	70.00	
01 077 0018	UNIT 504, BUILDING A, BEN LOMOND SUITES CONDOMINIUM PROJECT, OGDEN CITY, WEBER COUNTY, UTAH.	FLINDERS, ROGER D & SANDY L FLINDERS	69.89	
01 077 0019	UNIT 505, BUILDING A, BEN LOMOND SUITES CONDOMINIUM PROJECT, OGDEN CITY, WEBER COUNTY, UTAH.	WESTERN SAVINGS & LOAN COMPANY NKA	69.89	
01 077 0020	UNIT 506, BUILDING A, BEN LOMOND SUITES CONDOMINIUM PROJECT, OGDEN CITY, WEBER COUNTY, UTAH.	YOUNG, STUART P & SHARON C YOUNG	69.89	
01 077 0021	UNIT 507, BUILDING A, BEN LOMOND SUITES CONDOMINIUM PROJECT, OGDEN CITY, WEBER COUNTY, UTAH.	WESTERN SAVINGS & LOAN COMPANY NKA	69.77	
01 077 0022	UNIT 508, BUILDING A, BEN LOMOND SUITES CONDOMINIUM PROJECT, OGDEN CITY, WEBER COUNTY, UTAH.	FRANK, JAMES W & PATRICIA A FRANK	70.00	
01 077 0023	UNIT 509, BUILDING A, BEN LOMOND SUITES CONDOMINIUM PROJECT, OGDEN CITY, WEBER COUNTY, UTAH.	FRANK, JAMES W & PATRICIA A FRANK	70.33	
01 077 0024	UNIT 510, BUILDING A, BEN LOMOND SUITES CONDOMINIUM PROJECT, OGDEN CITY, WEBER COUNTY, UTAH.	WOLD, JAMES L & CAROLYN B WOLD	69.77	
01 077 0025	UNIT 511, BUILDING A, BEN LOMOND SUITES CONDOMINIUM PROJECT, OGDEN CITY, WEBER COUNTY, UTAH.	RSH LTD	69.77	
01 077 0026	UNIT 512, BUILDING A, BEN LOMOND SUITES CONDOMINIUM PROJECT, OGDEN CITY, WEBER COUNTY, UTAH.	RSH LTD	69.21	
01 077 0027	UNIT 513, BUILDING A, BEN LOMOND SUITES CONDOMINIUM PROJECT, OGDEN CITY, WEBER COUNTY, UTAH.	CHILD, WILLIAM H	69.21	
01 077 0028	UNIT 514, BUILDING A, BEN LOMOND SUITES CONDOMINIUM PROJECT, OGDEN CITY, WEBER COUNTY, UTAH.	CHILD, WILLIAM H	70.90	
01 078 0001	UNIT 601, BUILDING A, BEN LOMOND SUITES CONDOMINIUM PROJECT, OGDEN CITY, WEBER COUNTY, UTAH.	AMIDAN, MICHAEL D & SHERAE A AMIDAN	70.90	
01 078 0002	UNIT 602, BUILDING A, BEN LOMOND SUITES CONDOMINIUM PROJECT, OGDEN CITY, WEBER COUNTY, UTAH.	MUELLER, WILLIAM R & LYNETTE MUELLER	70.00	
01 078 0003	UNIT 603, BUILDING A, BEN LOMOND SUITES CONDOMINIUM PROJECT, OGDEN CITY, WEBER COUNTY, UTAH.	HINCKLEY, ANNE H	70.00	

SERIAL #	LEGAL DESCRIPTION	OWNER NAME	ASSESSMENT	PAGE #
01 078 0004	UNIT 604, BUILDING A, BEN LOWOND SUITES CONDOMINIUM PROJECT, OGDEN CITY, WEBER COUNTY, UTAH.	HINKLEY, ANNE H	70.00	95
01 078 0005	UNIT 605, BUILDING A, BEN LOWOND SUITES CONDOMINIUM PROJECT, OGDEN CITY, WEBER COUNTY, UTAH.	GERHIG, ROBERT G & NANCY R GERHIG	69.89	
01 078 0006	UNIT 606, BUILDING A, BEN LOWOND SUITES CONDOMINIUM PROJECT, OGDEN CITY, WEBER COUNTY, UTAH.	GERHIG, ROBERT G & NANCY R GERHIG	69.89	
01 078 0007	UNIT 607, BUILDING A, BEN LOWOND SUITES CONDOMINIUM PROJECT, OGDEN CITY, WEBER COUNTY, UTAH.	RSH LTD	69.89	
01 078 0008	UNIT 608, BUILDING A, BEN LOWOND SUITES CONDOMINIUM PROJECT, OGDEN CITY, WEBER COUNTY, UTAH.	RSH LTD	69.77	
01 078 0009	UNIT 609, BUILDING A, BEN LOWOND SUITES CONDOMINIUM PROJECT, OGDEN CITY, WEBER COUNTY, UTAH.	HATFIELD, ROLAND DUANE & NOVICE GAY HATFIELD TRUSTEES	70.00	
01 078 0010	UNIT 610, BUILDING A, BEN LOWOND SUITES CONDOMINIUM PROJECT, OGDEN CITY, WEBER COUNTY, UTAH.	CAMPBELL, STEWART E	70.33	
01 078 0011	UNIT 611, BUILDING A, BEN LOWOND SUITES CONDOMINIUM PROJECT, OGDEN CITY, WEBER COUNTY, UTAH.	LANGE, FRED C & BEVERLY M LANGE	69.77	
01 078 0012	UNIT 612, BUILDING A, BEN LOWOND SUITES CONDOMINIUM PROJECT, OGDEN CITY, WEBER COUNTY, UTAH.	PARKER, CLYDE A & ILENE K PARKER	69.77	
01 078 0013	UNIT 613, BUILDING A, BEN LOWOND SUITES CONDOMINIUM PROJECT, OGDEN CITY, WEBER COUNTY, UTAH.	CHILD, SHELDON F	69.21	
01 078 0014	UNIT 614, BUILDING A, BEN LOWOND SUITES CONDOMINIUM PROJECT, OGDEN CITY, WEBER COUNTY, UTAH.	CHILD, SHELDON F	69.21	
01 078 0015	UNIT 701, BUILDING A, BEN LOWOND SUITES CONDOMINIUM PROJECT, OGDEN CITY, WEBER COUNTY, UTAH.	FAUNCE, EVERETTE G & CATHERINE C FAUNCE	70.90	
01 078 0016	UNIT 702, BUILDING A, BEN LOWOND SUITES CONDOMINIUM PROJECT, OGDEN CITY, WEBER COUNTY, UTAH.	GILF, DARRELL W & JOANE S GILF	70.00	
01 078 0017	UNIT 703, BUILDING A, BEN LOWOND SUITES CONDOMINIUM PROJECT, OGDEN CITY, WEBER COUNTY, UTAH.	RSH LTD	70.00	
01 078 0018	UNIT 704, BUILDING A, BEN LOWOND SUITES CONDOMINIUM PROJECT, OGDEN CITY, WEBER COUNTY, UTAH.	CHENEY, ROBERT B	70.00	
01 078 0019	UNIT 705, BUILDING A, BEN LOWOND SUITES CONDOMINIUM PROJECT, OGDEN CITY, WEBER COUNTY, UTAH.	DENNING, MARGIE J 1/2 & ANHORN, DALE A 1/2	69.89	
01 078 0020	UNIT 706, BUILDING A, BEN LOWOND SUITES CONDOMINIUM PROJECT, OGDEN CITY, WEBER COUNTY, UTAH.	UNITED LAND INVESTORS INC	69.89	

784

SERIAL #	LEGAL DESCRIPTION	OWNER NAME	ASSESS- MENT	PAGE #
01 078 0021	UNIT 707, BUILDING A, BEN LOMOND SUITES CONDOMINIUM PROJECT, OGDEN CITY, WEBER COUNTY, UTAH.	RSH LTD	69.89	
01 078 0022	UNIT 708, BUILDING A, BEN LOMOND SUITES CONDOMINIUM PROJECT, OGDEN CITY, WEBER COUNTY, UTAH.	HALVERSON REAL ESTATE & INVESTMENT INC	69.77	
01 078 0023	UNIT 709, BUILDING A, BEN LOMOND SUITES CONDOMINIUM PROJECT, OGDEN CITY, WEBER COUNTY, UTAH.	CROSSLAND SAVINGS FSB FKA WESTERN SAVINGS & LOAN CO	70.00	
01 078 0024	UNIT 710, BUILDING A, BEN LOMOND SUITES CONDOMINIUM PROJECT, OGDEN CITY, WEBER COUNTY, UTAH.	HUNT, GILBERT J & WF CATHERINE A HUNT	70.33	
01 078 0025	UNIT 711, BUILDING A, BEN LOMOND SUITES CONDOMINIUM PROJECT, OGDEN CITY, WEBER COUNTY, UTAH.	MCINTIRE, BRIG AKA ETAL	69.77	
01 078 0026	UNIT 712, BUILDING A, BEN LOMOND SUITES CONDOMINIUM PROJECT, OGDEN CITY, WEBER COUNTY, UTAH.	K L LARSEN LIMITED	69.77	
01 078 0027	UNIT 713, BUILDING A, BEN LOMOND SUITES CONDOMINIUM PROJECT, OGDEN CITY, WEBER COUNTY, UTAH.	K L LARSEN LIMITED	69.21	
01 078 0028	UNIT 714, BUILDING A, BEN LOMOND SUITES CONDOMINIUM PROJECT, OGDEN CITY, WEBER COUNTY, UTAH.	SCHMITZ, LAMAR H	69.21	
01 079 0001	UNIT 801, BUILDING A, BEN LOMOND SUITES CONDOMINIUM PROJECT, OGDEN CITY, WEBER COUNTY, UTAH.	BEHNKEN, JACK	70.90	
01 079 0002	UNIT 802, BUILDING A, BEN LOMOND SUITES CONDOMINIUM PROJECT, OGDEN CITY, WEBER COUNTY, UTAH.	MUELLER, WILLIAM R & WF LYNETTE MUELLER	70.00	
01 079 0003	UNIT 803, BUILDING A, BEN LOMOND SUITES CONDOMINIUM PROJECT, OGDEN CITY, WEBER COUNTY, UTAH.	MORRIS, EARL W & ROE E WALKER	70.00	
01 079 0004	UNIT 804, BUILDING A, BEN LOMOND SUITES CONDOMINIUM PROJECT, OGDEN CITY, WEBER COUNTY, UTAH.	BAILEY, STEVEN G & JANET J BAILEY	70.00	
01 079 0005	UNIT 805, BUILDING A, BEN LOMOND SUITES CONDOMINIUM PROJECT, OGDEN CITY, WEBER COUNTY, UTAH.	BAILEY, STEVEN G & JANET J BAILEY	69.89	
01 079 0006	UNIT 806, BUILDING A, BEN LOMOND SUITES CONDOMINIUM PROJECT, OGDEN CITY, WEBER COUNTY, UTAH.	MCINTIRE, BRIG & CAROL I MCINTIRE	69.89	
01 079 0007	UNIT 807, BUILDING A, BEN LOMOND SUITES CONDOMINIUM PROJECT, OGDEN CITY, WEBER COUNTY, UTAH.	EVANS, PHILLIP K & GARY H EVANS	69.89	
01 079 0008	UNIT 808, BUILDING A, BEN LOMOND SUITES CONDOMINIUM PROJECT, OGDEN CITY, WEBER COUNTY, UTAH.	WESTERN SAVINGS & LOAN COMPANY NKA	69.77	

785

SERIAL #	LEGAL DESCRIPTION	OWNER NAME	ASSESSES - MENT	PAGE #
01 079 0009	UNIT 809, BUILDING A, BEN LOMOND SUITES CONDOMINIUM PROJECT, OGDEN CITY, WEBER COUNTY, UTAH.	BEN LOMOND SUITES LTD	70.00	97
01 079 0010	UNIT 810, BUILDING A, BEN LOMOND SUITES CONDOMINIUM PROJECT, OGDEN CITY, WEBER COUNTY, UTAH.	CROMPTON, GARY T & KAROLE M CROMPTON	70.33	
01 079 0011	UNIT 811, BUILDING A, BEN LOMOND SUITES CONDOMINIUM PROJECT, OGDEN CITY, WEBER COUNTY, UTAH.	SCHULTZ, JAMES A & JEANINE M SCHULTZ	69.77	
01 079 0012	UNIT 812, BUILDING A, BEN LOMOND SUITES CONDOMINIUM PROJECT, OGDEN CITY, WEBER COUNTY, UTAH.	RSH LTD	69.77	
01 079 0013	UNIT 813, BUILDING A, BEN LOMOND SUITES CONDOMINIUM PROJECT, OGDEN CITY, WEBER COUNTY, UTAH.	CROMPTON, GARY T & WF KAROLE M CROMPTON	69.21	
01 079 0014	UNIT 814, BUILDING A, BEN LOMOND SUITES CONDOMINIUM PROJECT, OGDEN CITY, WEBER COUNTY, UTAH.	STAVRAKAKIS, JIM & WF CAROL STAVRAKAKIS	69.21	
01 079 0015	UNIT 901, BUILDING A, BEN LOMOND SUITES CONDOMINIUM PROJECT, OGDEN CITY, WEBER COUNTY, UTAH.	JENSEN, LARRY G & SHERILLEE JENSEN	70.90	
01 079 0016	UNIT 902, BUILDING A, BEN LOMOND SUITES CONDOMINIUM PROJECT, OGDEN CITY, WEBER COUNTY, UTAH.	SIDDALL, KENNETH AKA ETAL	70.00	
01 079 0017	UNIT 903, BUILDING A, BEN LOMOND SUITES CONDOMINIUM PROJECT, OGDEN CITY, WEBER COUNTY, UTAH.	CURTIS, GLENN R & DIXIE L CURTIS	70.00	
01 079 0018	UNIT 904, BUILDING A, BEN LOMOND SUITES CONDOMINIUM PROJECT, OGDEN CITY, WEBER COUNTY, UTAH.	WESTERN SAVINGS & LOAN COMPANY NKA	70.00	
01 079 0019	UNIT 905, BUILDING A, BEN LOMOND SUITES CONDOMINIUM PROJECT, OGDEN CITY, WEBER COUNTY, UTAH.	JOHNSON JR, CHESTER L & GAILLE L JOHNSON TRUSTEES	69.89	
01 079 0020	UNIT 906, BUILDING A, BEN LOMOND SUITES CONDOMINIUM PROJECT, OGDEN CITY, WEBER COUNTY, UTAH.	JOHNSON JR, CHESTER L & GAILLE L JOHNSON TRUSTEES	69.89	
01 079 0021	UNIT 907, BUILDING A, BEN LOMOND SUITES CONDOMINIUM PROJECT, OGDEN CITY, WEBER COUNTY, UTAH.	HAYDON M CALVERT FAMILY TRUST	69.89	
01 079 0022	UNIT 908, BUILDING A, BEN LOMOND SUITES CONDOMINIUM PROJECT, OGDEN CITY, WEBER COUNTY, UTAH.	WESTERN SAVINGS & LOAN COMPANY NKA	69.77	
01 079 0023	UNIT 909, BUILDING A, BEN LOMOND SUITES CONDOMINIUM PROJECT, OGDEN CITY, WEBER COUNTY, UTAH.	BURCH, FLOYD T & CORAL S BURCH TRUSTEES	70.00	
01 079 0024	UNIT 910, BUILDING A, BEN LOMOND SUITES CONDOMINIUM PROJECT, OGDEN CITY, WEBER COUNTY, UTAH.	HULSE, ROGER C & KAREN L HULSE	70.33	
01 079 0025	UNIT 911, BUILDING A, BEN LOMOND SUITES CONDOMINIUM PROJECT, OGDEN CITY, WEBER COUNTY, UTAH.	WOOD, LARRY R	69.77	

SERIAL #	LEGAL DESCRIPTION	OWNER NAME	ASSESS- MENT	PAGE #
01 079 0026	UNIT 912, BUILDING A, BEN LOMOND SUITES CONDOMINIUM PROJECT, OGDEN CITY, WEBER COUNTY.	PALFREYMAN, CLIFFORD F & JULIA E PALFREYMAN TRUSTEES	69.77	
01 079 0027	UNIT 913, BUILDING A, BEN LOMOND SUITES CONDOMINIUM PROJECT, OGDEN CITY, WEBER COUNTY, UTAH.	WEST, WILLIAM J & LINDA T	69.21	
01 079 0028	UNIT 914, BUILDING A, BEN LOMOND SUITES CONDOMINIUM PROJECT, OGDEN CITY, WEBER COUNTY, UTAH.	VEITTE, JOHN A & BETTY R VEITTE	69.21	
01 080 0001	UNIT 1001, BUILDING A, BEN LOMOND SUITES CONDOMINIUM PROJECT, OGDEN CITY, WEBER COUNTY, UTAH.	CHENEY, ROBERT B	70.90	
01 080 0002	UNIT 1002, BUILDING A, BEN LOMOND SUITES CONDOMINIUM PROJECT, OGDEN CITY, WEBER COUNTY, UTAH.	FOWLER, LAMONT V & LORENE A FOWLER	70.00	
01 080 0003	UNIT 1003, BUILDING A, BEN LOMOND SUITES CONDOMINIUM PROJECT, OGDEN CITY, WEBER COUNTY, UTAH.	CROSSLAND SAVINGS FSB	70.00	
01 080 0004	UNIT 1004, BUILDING A, BEN LOMOND SUITES CONDOMINIUM PROJECT, OGDEN CITY, WEBER COUNTY, UTAH.	RSH LTD	70.00	
01 080 0005	UNIT 1005, BUILDING A, BEN LOMOND SUITES CONDOMINIUM PROJECT, OGDEN CITY, WEBER COUNTY, UTAH.	NYE, JAY C	69.89	
01 080 0006	UNIT 1006, BUILDING A, BEN LOMOND SUITES CONDOMINIUM PROJECT, OGDEN CITY, WEBER COUNTY, UTAH.	NYE, ROBERT R & RUTH C NYE TRUSTEES	69.89	
01 080 0007	UNIT 1007, BUILDING A, BEN LOMOND SUITES CONDOMINIUM PROJECT, OGDEN CITY, WEBER COUNTY, UTAH.	R C WILLEY HOME FURNISHINGS INC	69.89	
01 080 0008	UNIT 1008, BUILDING A, BEN LOMOND SUITES CONDOMINIUM PROJECT, OGDEN CITY, WEBER COUNTY, UTAH.	R C WILLEY HOME FURNISHINGS INC	69.77	
01 080 0009	UNIT 1009, BUILDING A, BEN LOMOND SUITES CONDOMINIUM PROJECT, OGDEN CITY, WEBER COUNTY, UTAH.	R C WILLEY HOME FURNISHINGS INC	70.00	
01 080 0010	UNIT 1010, BUILDING A, BEN LOMOND SUITES CONDOMINIUM PROJECT, OGDEN CITY, WEBER COUNTY, UTAH.	R C WILLEY HOME FURNISHINGS INC	70.33	
01 080 0011	UNIT 1011, BUILDING A, BEN LOMOND SUITES CONDOMINIUM PROJECT, OGDEN CITY, WEBER COUNTY, UTAH.	R C WILLEY HOME FURNISHINGS INC	69.77	
01 080 0012	UNIT 1012, BUILDING A, BEN LOMOND SUITES CONDOMINIUM PROJECT, OGDEN CITY, WEBER COUNTY, UTAH.	R C WILLEY HOME FURNISHINGS INC	69.77	
01 080 0013	UNIT 1013, BUILDING A, BEN LOMOND SUITES CONDOMINIUM PROJECT, OGDEN CITY, WEBER COUNTY, UTAH.	R C WILLEY HOME FURNISHINGS INC	69.21	

SERIAL #	LEGAL DESCRIPTION	OWNER NAME	ASSESS- MENT	PAGE #
01 080 0014	UNIT 1014, BUILDING A, BEN LOMOND SUITES CONDOMINIUM PROJECT, OGDEN CITY, WEBER COUNTY, UTAH.	R C WILLEY HOME FURNISHINGS INC	69.21	99
01 080 0015	UNIT 1101, BUILDING A, BEN LOMOND SUITES CONDOMINIUM PROJECT, OGDEN CITY, WEBER COUNTY, UTAH.	R C WILLEY HOME FURNISHINGS INC	70.90	
01 080 0016	UNIT 1102, BUILDING A, BEN LOMOND SUITES CONDOMINIUM PROJECT, OGDEN CITY, WEBER COUNTY, UTAH.	R C WILLEY HOME FURNISHINGS INC	70.00	
01 080 0017	UNIT 1103, BUILDING A, BEN LOMOND SUITES CONDOMINIUM PROJECT, OGDEN CITY, WEBER COUNTY, UTAH.	DIAMOND, BERNARD R & WF VERBENA M DIAMOND	70.00	
01 080 0018	UNIT 1104, BUILDING A, BEN LOMOND SUITES CONDOMINIUM PROJECT, OGDEN CITY, WEBER COUNTY, UTAH.	ROBERTS, WILLIAM L	70.00	
080 0019	UNIT 1105, BUILDING A, BEN LOMOND SUITES CONDOMINIUM PROJECT, OGDEN CITY, WEBER COUNTY, UTAH.	CRITCHLOW III, WILLIAM J	69.89	
01 080 0020	UNIT 1106, BUILDING A, BEN LOMOND SUITES CONDOMINIUM PROJECT, OGDEN CITY, WEBER COUNTY, UTAH.	LOPEZ, ELIZABETH	69.89	
01 081 0001	UNIT 1, FROERER PLAZA, A CONDOMINIUM PROJECT, OGDEN CITY, WEBER COUNTY, UTAH.	OGDEN MUNICIPAL EMPLOYEES CREDIT UNION	86.99	
01 081 0002	UNIT 2, FROERER PLAZA, A CONDOMINIUM PROJECT, OGDEN CITY, WEBER COUNTY, UTAH.	CARLSEN, DEAN I TRUSTEE	56.47	
01 081 0003	UNIT 3, FROERER PLAZA, A CONDOMINIUM PROJECT, OGDEN CITY, WEBER COUNTY, UTAH.	DAYNES, CARRIE S	26.76	
01 081 0004	UNIT 4, FROERER PLAZA, A CONDOMINIUM PROJECT, OGDEN CITY, WEBER COUNTY, UTAH.	DAVIS, STEVEN J & WF SHEILA T DAVIS	41.81	
01 081 0005	UNIT 5, FROERER PLAZA, A CONDOMINIUM PROJECT, OGDEN CITY, WEBER COUNTY, UTAH.	DAVIS, STEVEN J & WF SHEILA T DAVIS	43.29	
081 0006	UNIT 6, FROERER PLAZA, A CONDOMINIUM PROJECT, OGDEN CITY, WEBER COUNTY, UTAH.	G H FROERER LTD PARTNERSHIP	36.03	
01 081 0007	UNIT 7, FROERER PLAZA, A CONDOMINIUM PROJECT, OGDEN CITY, WEBER COUNTY, UTAH.	G H FROERER LTD PARTNERSHIP	45.71	
01 081 0008	UNIT 8, FROERER PLAZA, A CONDOMINIUM PROJECT, OGDEN CITY, WEBER COUNTY, UTAH.	COOK JR, WILBUR P & WF DOROTHY M COOK	26.89	
01 081 0009	UNIT 9, FROERER PLAZA, A CONDOMINIUM PROJECT, OGDEN CITY, WEBER COUNTY, UTAH.	LARKIN, DANIEL J ETAL	19.77	
01 081 0010	UNIT 10, FROERER PLAZA, A CONDOMINIUM PROJECT, OGDEN CITY, WEBER COUNTY, UTAH.	COOK, WILBUR P & WF DOROTHY M COOK	18.96	
01 081 0011	PARKING AREA "A" FROERER PLAZA, A CONDOMINIUM PROJECT, OGDEN CITY, WEBER COUNTY, UTAH.	WASHINGTON BLVD PROPERTIES 65% ETAL	216.40	
01 081 0012	PARKING AREA "B" FROERER PLAZA, A CONDOMINIUM PROJECT, OGDEN CITY, WEBER COUNTY, UTAH.	FROERER PLAZA A COND PROJECT 50% ETAL	50.59	

01 083 0006 UNIT 501, OGDEN CITY CENTRE CONDOMINIUM PROJECT, OGDEN CITY, WEBER COUNTY, UTAH. BOYER WASHINGTON BOULEVARD ASSOCIATES NO 2 1,247.17 100

01 083 0008 UNIT 601, OGDEN CITY CENTRE CONDOMINIUM PROJECT, OGDEN CITY, WEBER COUNTY, UTAH. BOYER WASHINGTON BOULEVARD ASSOCIATES NO 2 1,454.94

02 049 0015 PART OF LOTS 1 AND 6, AND A PART OF THE SURPLUS LAND, IN BLOCK 66, PLAT "C", OF OGDEN CITY SURVEY: BEGINNING AT A POINT 35.65 FEET SOUTH 33D40' WEST FROM THE MOST WESTERLY CORNER OF SAID LOT 1, AND RUNNING THENCE SOUTH 33D40' WEST 86.70 FEET; THENCE SOUTH 89D02' EAST 216.63 FEET; THENCE SOUTH 47D44' EAST 37.86 FEET ALONG ROAD TO SOUTHEAST PROPERTY CORNER; THENCE NORTH 0D58' EAST 97.86 FEET TO A POINT WHICH IS 198.10 FEET SOUTH 89D02' EAST FROM THE POINT OF BEGINNING; THENCE SOUTH 89D02' EAST 30.84 FEET TO EAST PROPERTY LINE; THENCE NORTH 174.39 FEET TO THE SOUTH LINE OF PARK BLVD; THENCE SOUTH 84D15' WEST ALONG PARK BLVD, 40 FEET, MORE OR LESS; THENCE SOUTHWESTERLY ALONG PARK BLVD ALONG A 222.04 FOOT RADIUS CURVE TO THE LEFT A DISTANCE OF 222.83 FEET, MORE OR LESS, THENCE SOUTH 26D45' WEST 54.14 FEET, MORE OR LESS, ALONG PARK BLVD TO A POINT NORTH 89D02' WEST OF BEGINNING; THENCE SOUTH 89D02' EAST 7.43 FEET TO THE POINT OF BEGINNING.
EXCEPTING THAT PORTION LYING WITHIN PARK BLVD ADJACENT TO COURSE RUNNING SOUTH 33D40' WEST 86.70 FEET.

02 049 0017 PART OF LOT 1, BLOCK 66, PLAT C, OGDEN CITY SURVEY: BEGINNING AT A POINT SOUTH 43D30' WEST 285.12 FEET FROM THE MOST EASTERLY CORNER OF SAID LOT 1, THENCE SOUTH 55D21' WEST 423.04 FEET, THENCE WEST (NORTH 89D02' WEST) 65.77 FEET, RUNNING THENCE NORTH 08D22' EAST 135.02 FEET, THENCE NORTH 80D43' WEST 63.24 FEET, THENCE SOUTH 7D26' WEST 145.98 FEET, THENCE SOUTH 89D02' EAST 61.73 FEET TO THE POINT OF BEGINNING.
TOGETHER WITH A RIGHT-OF-WAY OVER AND ACROSS THE SOUTH PORTION OF SAID PROPERTY WHICH IS KNOWN AS SHUPES LANE.

50 0004 PART OF LOT 6, BLOCK 66, PLAT C, OGDEN CITY SURVEY, WEBER COUNTY, UTAH: BEGINNING AT A POINT ON THE EAST LINE OF WASHINGTON BLVD 352.25 FEET NORTH OF THE SOUTHWEST CORNER OF SAID LOT 6, RUNNING THENCE EAST 100.0 FEET, THENCE SOUTH 38.75 FEET, THENCE EAST 297.5 FEET, THENCE NORTH 69D08' EAST 6.72 FEET, THENCE SOUTH 40D21'10" EAST 5.75 FEET, THENCE NORTH 77D20'44" EAST 69.80 FEET, THENCE NORTH 0D58' EAST 136.65 FEET, THENCE NORTH 44D02' WEST 28.28 FEET, THENCE NORTH 89D02' WEST 329.0 FEET THENCE NORTH 0D58' EAST 45.0 FEET, THENCE NORTH 29D02' WEST 55.17 FEET, THENCE NORTH 89D02' WEST 27.91 FEET TO THE PROPOSED SOUTHERLY RIGHT OF WAY LINE OF PARK BLVD, THENCE SOUTHWESTERLY FOLLOWING SAID LINE TO THE EAST LINE OF WASHINGTON BLVD, THENCE SOUTH ALONG SAID EAST LINE TO THE POINT OF BEGINNING.

02 050 0005 PART OF LOT 6, BLOCK 66, PLAT C, OGDEN CITY SURVEY, WEBER COUNTY, UTAH: BEGINNING AT A POINT ON THE EAST LINE OF WASHINGTON BLVD. 189.25 FEET NORTH OF THE SOUTHWEST CORNER OF SAID LOT 6; AND RUNNING THENCE EAST 119.5 FEET; THENCE NORTH 86 FEET; THENCE WEST 19.5 FEET; THENCE NORTH 77 FEET; THENCE WEST 100 FEET TO THE EAST LINE OF WASHINGTON BLVD; THENCE SOUTH 163 FEET TO THE POINT OF BEGINNING.

UTAH DEPARTMENT OF TRANSPORTATION 645.43

RIVERVIEW ASSOCIATES 19.77

KOERTGE SR, JAMES A 1,023.77

KAR KWIK, INC. 401.54

SERIAL # LEGAL DESCRIPTION OWNER NAME ASSESS- PAGE #

02 050 0006 PART OF LOT 6, BLOCK 66, PLAT C, OGDEN CITY SURVEY, WEBER COUNTY, UTAH: BEGINNING ON THE EAST LINE OF WASHINGTON BOULEVARD NORTH 114.5 FEET FROM THE SOUTHWEST CORNER OF SAID LOT 6, SAID SOUTHWEST CORNER OF LOT 6 BEING NORTH 334.62 FEET AND EAST 66 FEET FROM THE INTERSECTION OF 20TH STREET AND WASHINGTON BOULEVARD, RUNNING THENCE EAST 100 FEET; THENCE SOUTH 6 FEET; THENCE EAST 230 FEET; THENCE NORTH 205 FEET; THENCE WEST 230 FEET; THENCE SOUTH 38.25 FEET TO NORTH WALL OF BUILDING; THENCE SOUTH 56.37 FEET; THENCE EAST 4.5 FEET EAST OF THE BUILDING; THENCE SOUTH 56.37 FEET; THENCE EAST 136.5 FEET; THENCE SOUTH 57 FEET TO A POINT 47.38 FEET NORTH AND 256 FEET EAST OF BEGINNING; THENCE WEST 256 FEET TO WASHINGTON BOULEVARD; THENCE SOUTH 47.38 FEET TO BEGINNING. MASSEY, H C & WF BETTY P MASSEY 201.78 101

02 050 0007 PART OF LOT 6, BLOCK 66, PLAT C, OGDEN CITY SURVEY, WEBER COUNTY, UTAH: BEGINNING 161.88 FEET NORTH OF THE SOUTHWEST CORNER OF SAID LOT 6; THENCE EAST 256 FEET; THENCE NORTH 57 FEET; THENCE WEST 136.5 FEET; THENCE SOUTH 29.63 FEET; THENCE WEST 119.5 FEET; THENCE SOUTH 27.37 FEET TO BEGINNING. MASSEY, H C & WF BETTY P MASSEY 72.21

02 050 0008 PART OF LOTS 6 AND 8, BLOCK 66, PLAT C, OGDEN CITY SURVEY, WEBER COUNTY, UTAH: BEGINNING AT A POINT 264 FEET NORTH FROM THE SOUTHWEST CORNER OF SAID LOT 8, AND RUNNING THENCE NORTH 135.62 FEET TO A POINT 114.5 FEET NORTH OF THE SOUTHWEST CORNER OF SAID LOT 6, THENCE EAST 100 FEET, THENCE SOUTH 6 FEET, THENCE EAST 230 FEET, THENCE SOUTH 129.62 FEET, MORE OR LESS, TO A POINT 264 FEET NORTH OF THE SOUTH LINE OF SAID LOT 8, THENCE WEST 330 FEET TO THE PLACE OF BEGINNING. HATCH, PAUL R & DOROTHY J HATCH TRUSTEES 394.84

02 064 0001 PART OF LOT 8, BLOCK 66, PLAT C, OGDEN CITY SURVEY, WEBER COUNTY, UTAH: BEGINNING AT A POINT 76 FEET NORTH OF THE SOUTHWEST CORNER OF SAID LOT 8, RUNNING THENCE EAST 218.8 FEET; THENCE NORTH 105.5 FEET; THENCE EAST 111.2 FEET; THENCE NORTH 82.5 FEET; THENCE WEST 330 FEET; THENCE SOUTH 188 FEET TO THE PLACE OF BEGINNING. GRANTING AND RESERVING A RIGHT-OF-WAY OVER THE FOLLOWING DESCRIBED LAND TO WIT: BEGINNING AT A POINT 218.8 FEET EAST OF THE SOUTHWEST CORNER OF SAID LOT 8, RUNNING THENCE EAST 10 FEET THENCE NORTH 181.5 FEET; THENCE WEST 10 FEET; THENCE SOUTH 181.5 FEET TO THE PLACE OF BEGINNING. PATEL, ROHIT 665.99

02 064 0002 PART OF LOT 8, BLOCK 66, PLAT C, OGDEN CITY SURVEY, WEBER COUNTY, UTAH: BEGINNING AT THE SOUTHWEST CORNER OF LOT 8; THENCE NORTH 76 FEET THENCE EAST 50 FEET; THENCE SOUTH 76 FEET; THENCE WEST 50 FEET TO THE PLACE OF BEGINNING. MERRILL, ROBERT E & WF MARY M MERRILL 95.46

03 002 0025 PART OF LOT 1, BLOCK 1, OGDEN FIVE ACRE PLAT "A", OGDEN CITY, WEBER COUNTY, UTAH: BEGINNING AT THE NORTHEAST CORNER OF SAID LOT 1, RUNNING THENCE SOUTH 50 FEET; THENCE WEST 60 FEET; THENCE NORTH 50 FEET; THENCE EAST 60 FEET TO THE PLACE OF BEGINNING. CWD MANAGEMENT CORPORATION 96.94

03 002 0026 PART OF LOT 1, BLOCK 1, OGDEN FIVE ACRE PLAT "A", OGDEN CITY, WEBER COUNTY, UTAH: BEGINNING 60 FEET WEST FROM THE NORTHEAST CORNER OF SAID LOT 1, RUNNING THENCE SOUTH 50 FEET; THENCE WEST 7 FEET; THENCE SOUTH 34 FEET; THENCE WEST 16 FEET; THENCE NORTH 84 FEET; THENCE EAST 23 FEET TO THE PLACE OF BEGINNING. CWD MANAGEMENT CORPORATION 2.96

SERIAL # LEGAL DESCRIPTION OWNER NAME ASSESSMENT PAGE

03 002 0027 PART OF LOT 1, BLOCK 1, OGDEN FIVE ACRE PLAT "A", OGDEN CITY, WEBER COUNTY, UTAH: BEGINNING AT A POINT 239.95 FEET EAST FROM THE NORTHWEST CORNER OF SAID LOT 1, RUNNING THENCE EAST 50 FEET; THENCE SOUTH 84 FEET; THENCE WEST 16 FEET; THENCE SOUTH 64.5 FEET; THENCE WEST 34 FEET; THENCE NORTH 148.5 FEET TO THE PLACE OF BEGINNING. CWD MANAGEMENT CORPORATION 13.18 102

03 003 0001 PART OF LOT 8, BLOCK 1, OGDEN 5 ACRE PLAT A, OGDEN CITY SURVEY: BEGINNING AT THE NORTHEAST CORNER OF SAID LOT 8; RUNNING THENCE SOUTH 186.4 FEET, RUNNING THENCE WEST 290 FEET TO THE BOUNDARY LINE OF THE OGDEN UNION RAILWAY AND DEPOT COMPANY PROPERTY, RUNNING THENCE NORTHEASTERLY TO A POINT 8 RODS SOUTH AND 16 RODS WEST OF THE NORTHEAST CORNER OF SAID LOT 8, RUNNING THENCE EAST 66 FEET, THENCE NORTH 132 FEET TO THE SOUTH LINE OF 26TH STREET, RUNNING THENCE EAST ALONG SAID SOUTH LINE 198 FEET TO THE PLACE OF BEGINNING. OGDEN CITY CORPORATION 129.07

03 006 0006 PART OF LOT 8, BLOCK 1, FIVE ACRE PLAT A, OGDEN CITY SURVEY, WEBER COUNTY, UTAH: BEGINNING AT A POINT ON THE SOUTH LINE OF BINFORD STREET, WHICH IS 19 RODS NORTH OF THE SOUTHEAST CORNER OF SAID LOT 8, RUNNING THENCE WEST 132 FEET, THENCE SOUTH 66 FEET, THENCE EAST 132 FEET, THENCE NORTH 66 FEET TO BEGINNING. GOSS, G VERNON 44.50

03 003 0007 PART OF LOT 8, BLOCK 1, OGDEN FIVE ACRE PLAT A, OGDEN CITY SURVEY, WEBER COUNTY, UTAH: BEGINNING AT A POINT 13 RODS 8 FEET NORTH OF THE SOUTHEAST CORNER OF SAID LOT 8, AND RUNNING THENCE NORTH 25 FEET, THENCE WEST 8 RODS, THENCE SOUTH 25 FEET, THENCE EAST 8 RODS TO THE PLACE OF BEGINNING. TOGETHER WITH A RIGHT-OF-WAY FOR ALL PURPOSES OF INGRESS AND EGRESS FOR PEDESTRIANS OVER THE FOLLOWING DESCRIBED TRACT OF LAND TO-WIT: BEGINNING AT A POINT 11.5 RODS 29 FEET NORTH OF THE SOUTHEAST CORNER OF SAID LOT 8, AND RUNNING THENCE NORTH 3 FEET 9 INCHES, THENCE WEST 8 RODS, THENCE SOUTH 3 FEET 9 INCHES, THENCE EAST 8 RODS TO THE PLACE OF BEGINNING. MARTINEZ, ROBERTO & ERNESTO 61.58

ALSO: A RIGHT-OF-WAY FOR ALL PURPOSES OVER THE FOLLOWING DESCRIBED TRACT OF LAND TO-WIT: BEGINNING AT A POINT 11.5 RODS NORTH FROM THE SOUTHEAST CORNER OF SAID LOT 8, AND RUNNING THENCE NORTH 5 FEET; THENCE WEST 8 RODS; THENCE SOUTH 10 FEET; THENCE EAST 8 RODS; THENCE NORTH 5 FEET TO THE PLACE OF BEGINNING. MARTINEZ JR 44.50

ALSO: THE PRIVILEGE OF DRYING OVER THE STRIP OF LAND 24 FEET IN WIDTH LYING BETWEEN THE 2 RIGHTS-OF-WAY HERIN DESCRIBED THE PARTICULAR PLACE AND SPOT TO DO SO IS LEFT TO BE DESIGNATED BY THE OWNER OF THE SAID 24 FEET OF GROUND HERIN REFERRED TO. FORD, RICHARD D 1/2 EVAL 347.68

03 006 0001 PART OF LOT 1, BLOCK 4, OGDEN FIVE ACRE PLAT A, OGDEN CITY WEBER COUNTY, UTAH; BOUNDED AS FOLLOWS: BEGINNING AT THE NORTHEAST CORNER OF SAID LOT, AND RUNNING THENCE SOUTH 4 RODS, THENCE WEST 12 RODS, THENCE NORTH 4 RODS, THENCE EAST 12 RODS TO THE PLACE OF BEGINNING.

SERIAL #	LEGAL DESCRIPTION	OWNER NAME	ASSESS- MENT	PAGE #
03 006 0004	PART OF LOT 1 IN BLOCK 4, OGDEN FIVE ACRE LOTS, PLAT "A" IN OGDEN CITY SURVEY OF FIVE ACRE LOTS, COMMENCING 10 RODS SOUTH OF THE NORTHEAST CORNER OF SAID LOT, THENCE WEST 12 RODS, THENCE SOUTH 3 RODS AND 5 1/2 FEET, THENCE EAST 12 RODS, THENCE NORTH 3 RODS 5 1/2 FEET TO THE PLACE OF BEGINNING, CONTAINING 1/4 ACRE. TOGETHER WITH A RIGHT OF WAY OVER THE HERINAFTER DESCRIBED PROPERTY, LOT 1 BLOCK 4, OGDEN 5 ACRES PLAT "A" OF OGDEN CITY SURVEY: BEGINNING AT A POINT 198 FEET WEST AND 115 FEET SOUTH FROM THE NORTHEAST CORNER OF SAID LOT 1; RUNNING THENCE WEST 47.9 FEET; THENCE SOUTH 33.5 FEET; THENCE EAST 7.9 FEET AND SOUTH 16.5 FEET; THENCE EAST 40 FEET; THENCE NORTH 50 FEET TO THE PLACE OF BEGINNING. BK 780 PG 688.	BLOOM, DELLESS	116.97	103
03 006 0005	PART OF LOT 1, IN BLOCK 4, FIVE ACRE PLAT "A" OF OGDEN CITY SURVEY: BEGINNING AT A POINT ON THE EAST LINE OF SAID LOT 1, A DISTANCE OF 220 FEET SOUTH OF THE NORTHEAST CORNER OF SAID LOT 1; AND RUNNING THENCE WEST 198 FEET; THENCE SOUTH 100 FEET; THENCE EAST 198 FEET, THENCE NORTH ALONG SAID EAST LINE 100 FEET TO THE PLACE OF BEGINNING. TOGETHER WITH RIGHT OF WAY OVER THE HERINAFTER DESCRIBED PROPERTY, LOT 1, BLOCK 4, OGDEN FIVE ACRES PLAT A OF OGDEN CITY SURVEY: BEGINNING AT A POINT 198 FEET WEST AND 115 FEET SOUTH FROM THE NORTHEAST CORNER OF SAID LOT 1 RUNNING THENCE THENCE WEST 47.9 FEET THENCE SOUTH 33.5 FEET THENCE EAST 7.9 FEET AND SOUTH 16.5 FEET THENCE EAST 40 FEET THENCE NORTH 50 FEET TO PLACE OF BEGINNING. BOOK 780, PAGE 688.	BLOOM, DELLESS	137.54	
03 006 0006	PART OF LOT 1, BLOCK 4, FIVE ACRE PLAT A, OGDEN CITY SURVEY, WEBER COUNTY, UTAH: BEGINNING AT A POINT 263.2 FEET NORTH FROM THE SOUTHEAST CORNER OF SAID LOT 1, AND RUNNING THENCE WEST 95 FEET, THENCE NORTH 80.2 FEET, THENCE EAST 95 FEET, THENCE SOUTH 80.2 FEET TO THE PLACE OF BEGINNING.	L BLOOM AND SON, INC.	91.02	
03 006 0007	PART OF LOT 1, BLOCK 4, OGDEN FIVE ACRE PLAT "A", OGDEN CITY SURVEY, WEBER COUNTY, UTAH: BEGINNING AT THE SOUTHEAST CORNER OF SAID LOT 1, RUNNING THENCE NORTH 263.2 FEET; THENCE WEST 95 FEET; THENCE NORTH 80.2 FEET, THENCE WEST 95.57 FEET THENCE SOUTH 178.67 FEET, THENCE SOUTH 1D11'10" WEST 104.72 FEET, THENCE SOUTHERLY ALONG THE ARC OF A 446.43 FOOT RADIUS CURVE TO THE LEFT 60.72 FEET TO THE SOUTH LINE OF SAID LOT 1, THENCE EAST 188 FEET, MORE OR LESS, TO THE POINT OF BEGINNING.	KEN KELLERSTRASS FAMILY PARTNERSHIP	278.10	
03 008 0003	PART OF LOT 1, BLOCK 6, FIVE ACRE PLAT A, OGDEN CITY SURVEY, WEBER COUNTY, UTAH: BEGINNING AT A POINT IN THE WEST LINE OF LINCOLN AVENUE 94.54 FEET WEST AND 115 FEET NORTH FROM THE SOUTHEAST CORNER OF LOT 1, BLOCK 6, FIVE ACRE PLAT A, OGDEN CITY SURVEY, AND RUNNING THENCE WEST 45 FEET, THENCE NORTH 51 FEET THENCE WEST 38 FEET, THENCE NORTH 48.5 FEET, THENCE EAST 83 FEET TO THE WEST LINE OF LINCOLN AVENUE, THENCE SOUTH 99.5 FEET TO THE POINT OF BEGINNING.	NAYLOR FAMILY INVESTMENT COMPANY	31.60	
03 008 0012	PART OF LOTS 1 AND 2, BLOCK 6, OGDEN FIVE ACRE PLAT "A", OGDEN CITY SURVEY, WEBER COUNTY, UTAH: BEGINNING AT THE INTERSECTION OF THE NORTH LINE OF 21ST STREET AND THE EAST LINE OF WALL AVENUE, RUNNING NORTH ALONG THE EAST LINE OF WALL 270.5 FEET, THENCE EAST 12 FEET, THENCE NORTH 10 FEET, THENCE EAST 148.0 FEET, THENCE NORTH 108.5 FEET, THENCE EAST 220.1 FEET, THENCE SOUTH 174.5 FEET, THENCE WEST 142 FEET, THENCE SOUTH 90 FEET, THENCE EAST 44.54 FEET, THENCE SOUTH 124.5 FEET, THENCE WEST 279.3 FEET TO BEGINNING.	BNB COMPANY	950.97	

SERIAL #	LEGAL DESCRIPTION	OWNER NAME	ASSESS- MENT	PAGE #
----------	-------------------	------------	-----------------	--------

03 008 0013	PART OF LOT 1, BLOCK 6, FIVE ACRE PLAT "A", OGDEN CITY SURVEY, AND PART OF THE VACATED PORTION OF RUSHTON STREET BETWEEN WALL AVENUE AND LINCOLN AVENUE, OGDEN CITY, WEBER COUNTY, UTAH; BEGINNING 99.8 FEET NORTH 89D02' WEST AND 280.5 FEET NORTH 0D28' EAST FROM THE SOUTHEAST CORNER OF SAID LOT 1, RUNNING THENCE NORTH 89D02' WEST 295.4 FEET; THENCE NORTH 0D58' EAST 108.5 FEET; THENCE SOUTH 89D02' EAST 128.6 FEET; THENCE SOUTH 0D58' WEST 12 FEET; THENCE SOUTH 89D02' EAST 25 FEET; THENCE NORTH 0D58' WEST 12 FEET; THENCE SOUTH 89D02' EAST 141.8 FEET; THENCE SOUTH 0D58' WEST 108.5 FEET TO THE POINT OF BEGINNING.	MAYLOR FAMILY INVESTMENT	596.00	104
-------------	--	--------------------------	--------	-----

03 008 0014	PART OF LOTS 1 AND 2, AND (SPENCER AVENUE) RUSHTON STREET, BLOCK 6, OGDEN FIVE ACRE PLAT "A", OGDEN CITY SURVEY, WEBER COUNTY, UTAH, MORE PARTICULARLY DESCRIBED AS FOLLOWS: BEGINNING AT A POINT 99.8 FEET WEST AND 280.5 FEET NORTH AND NORTH 89D02' WEST 295.4 FEET AND WEST 220.1 FEET OF THE SOUTHEAST CORNER OF SAID LOT 1; THENCE WEST 148.0 FEET, THENCE SOUTH 10 FEET, THENCE WEST 12 FEET, MORE OR LESS, TO THE EAST LINE OF WALL AVENUE, THENCE NORTH ALONG THE EAST LINE OF SAID WALL AVENUE 118.5 FEET, THENCE EAST 160.0 FEET, THENCE SOUTH 108.5 FEET TO THE POINT OF BEGINNING. SUBJECT TO A PERPETUAL RIGHT OF WAY AS DESCRIBED IN BOOK 207 OF RECORDS, PAGE 374.	OGDEN AUTO BODY INC	381.82	
-------------	---	---------------------	--------	--

03 009 0001	PART OF LOT 3, BLOCK 6, OGDEN FIVE ACRE PLAT "A", OGDEN CITY SURVEY, WEBER COUNTY, UTAH; BEGINNING AT THE SOUTHEAST CORNER OF SAID LOT 3, RUNNING THENCE NORTH 89D02' WEST 263.0 FEET ALONG THE SOUTH LINE OF SAID LOT 3 TO A POINT 8 FEET NORTHEASTERLY FROM THE CENTER LINE OF A SPUR TRACK, THE EASEMENT OF SAID SPUR TRACK BEING RECORDED IN BOOK OF DEEDS 209, PAGE 57 AT THE WEBER COUNTY RECORDER'S OFFICE; THENCE TO THE LEFT PARALLEL TO THE CENTER LINE OF SAID SPUR TRACK ALONG AN ARC OF A 248 FOOT RADIUS CURVE 85.27 FEET, THE CHORD OF SAID CURVE BEARS NORTH 49D09' WEST 84.81 FEET; THENCE NORTH 0D58' EAST 173.33 FEET, MORE OR LESS, TO A POINT 12 FEET SOUTH FROM THE CENTER LINE OF I.C.C. TRACT NO. 47; THENCE ALONG A CURVE TO THE RIGHT WITH A RADIUS OF 668.30 FEET, PARALLEL WITH SAID CENTER LINE OF I.C.C. TRACT NO. 47, A DISTANCE OF 65 FEET; THENCE CONTINUING SOUTHEASTERLY ALONG A CURVE TO THE RIGHT WITH A RADIUS OF 336.45 FEET PARALLEL WITH SAID CENTER LINE OF TRACT NO. 47 A DISTANCE OF ABOUT 355 FEET TO A POINT ON THE EAST LINE OF SAID LOT 3; THENCE SOUTH 0D58' WEST 23.6 FEET ALONG SAID LOT LINE TO THE POINT OF BEGINNING. CONTAINING 1.12 ACRES, M/L.	PAPPAS INVESTMENT CO	418.11	
-------------	---	----------------------	--------	--

03 009 0024	PART OF LOT 3, BLOCK 6, FIVE ACRE PLAT A: BEGINNING AT THE SOUTHWEST CORNER OF RUSHTON STREET AND WALL AVENUE, SAID POINT BEING THE NORTHEAST CORNER OF LOT 3, BLOCK 6, FIVE ACRE PLAT "A", OGDEN CITY SURVEY, AND RUNNING THENCE SOUTH 0D58' WEST ALONG THE WEST RIGHT OF WAY LINE OF SAID WALL AVENUE AND THE EAST LINE OF SAID LOT 3, 126.00 FEET; THENCE NORTH 89D32'41" WEST 323.00 MORE OR LESS, THENCE NORTH 0D58'00" EAST 127.36 FEET TO THE SOUTH LINE OF RUSHTON STREET; THENCE SOUTH 89D02' EAST ALONG SAID SOUTH LINE 318.08 FEET TO THE POINT OF BEGINNING.	PAPPAS, DINO S ETAL	137.03	
-------------	--	---------------------	--------	--

SERIAL #	LEGAL DESCRIPTION	OWNER NAME	ASSESS- MENT	PAGE #
03 009 0025	BEGINNING AT A POINT ON THE WEST RIGHT OF WAY LINE OF WALL AVENUE, SAID POINT BEING SOUTH 00D58.00° WEST 126.009 FEET ALONG SAID WEST LINE FROM THE NORTHEAST CORNER OF LOT 3, BLOCK 6, FIVE ACRE PLAT "A", OGDEN CITY SURVEY, AND RUNNING THENCE SOUTH 00D58.00° WEST 213.391 FEET ALONG THE SAID WEST LINE AND THE EAST LINE OF SAID LOT 3, TO A POINT ON THE ARC OF A CURVE TO THE LEFT, THE RADIUS POINT OF WHICH IS SOUTH 68D19.10° WEST 336.45 FEET; THENCE NORTHWESTERLY 348.16 FEET ALONG THE ARC OF SAID CURVE (CHORD BEARS: NORTH 51D19.33° WEST 332.837 FEET) TO A POINT OF A COMPOUND CURVE TO THE LEFT, THE RADIUS POINT OF WHICH IS SOUTH 9D01.43° WEST 668.30 FEET; THENCE NORTHWESTERLY 55.05 FEET ALONG THE ARC OF SAID CURVE THENCE NORTH 0D58.00° EAST 3 FEET, MORE OR LESS, THENCE SOUTH 89D32.41° EAST 323.00 FEET TO THE POINT OF BEGINNING. CONTAINS 0.4458 ACRES.	PAPPAS INVESTMENTS CO	72.06	105
03 012 0001	ALL OF LOTS 16 AND 17, BLOCK 2, NEVADA ADDITION, OGDEN CITY, WEBER COUNTY, UTAH.	CRAGUN, DIANN & RODERICK N RASMUSSEN TRUSTEES	31.45	
03 012 0002	ALL OF LOT 18 AND THE SOUTH 1/2 OF LOT 19, BLOCK 2, NEVADA ADDITION, OGDEN CITY, WEBER COUNTY, UTAH.	CRAGUN, DIANN & RODERICK N RASMUSSEN TRUSTEES	23.59	
03 012 0003	ALL OF LOT 20 AND THE NORTH 1/2 OF LOT 19, BLOCK 2, NEVADA ADDITION, OGDEN CITY, WEBER COUNTY, UTAH.	CRAGUN, DIANN & RODERICK N RASMUSSEN TRUSTEES	23.59	
03 012 0004	ALL OF LOTS 21 AND 22, BLOCK 2, NEVADA ADDITION, OGDEN CITY, WEBER COUNTY, UTAH.	CRAGUN, DIANN & RODERICK N RASMUSSEN TRUSTEES	305.72	
03 012 0005	ALL OF LOT 23, AND THE SOUTH 1/2 OF LOT 24, BLOCK 2, NEVADA ADDITION, OGDEN CITY, WEBER COUNTY, UTAH.	CRAGUN, DIANN & RODERICK N RASMUSSEN TRUSTEES	23.59	
03 012 0006	THE NORTH 1/2 OF LOT 24, AND ALL OF LOT 25, BLOCK 2, NEVADA ADDITION, OGDEN CITY, WEBER COUNTY, UTAH.	CRAGUN, DIANN & RODERICK N RASMUSSEN TRUSTEES	23.59	
03 012 0009	ALL OF LOTS 28 AND 29, BLOCK 2, NEVADA ADDITION, OGDEN CITY, WEBER COUNTY, UTAH.	WHITMORE, RICH	126.38	
03 012 0010	ALL OF LOTS 30 AND 31, BLOCK 2, NEVADA ADDITION, OGDEN CITY, WEBER COUNTY, UTAH.	GRAVEN, JOHANNA E	358.30	
03 012 0012	ALL OF LOTS 34 AND 35, BLOCK 2, NEVADA ADDITION, OGDEN CITY, WEBER COUNTY, UTAH.	WHITMORE OXYGEN COMPANY	164.43	
03 012 0028	PART OF LOTS 6, 7, 8, 9 AND 10, BLOCK 3, NEVADA ADDITION, OGDEN CITY, WEBER COUNTY, UTAH. BEGINNING AT THE SOUTHEAST CORNER OF SAID LOT 10, AND RUNNING THENCE NORTH 89D02.° WEST ALONG THE NORTH LINE OF WILLOW STREET 99.53 FEET, THENCE NORTH 1D03.° EAST 61.4 FEET, THENCE NORTH 89D02.° WEST 3 FEET, TO THE CENTER OF 8 INCH WALL, THENCE NORTH 1D03.° EAST IN CENTER OF SAID WALL 44.63 FEET TO THE SOUTH LINE OF AN EXISTING RIVER, THENCE EAST ALONG THE SOUTH LINE OF SAID RIVER TO A POINT NORTH 0D58 WEST OF THE POINT OF BEGINNING; THENCE SOUTH 0D58.° WEST 106.21 FEET TO THE POINT OF BEGINNING. SUBJECT TO A PARTY WALL ON THE WEST SIDE OF DESCRIBED PROPERTY AND THE RIGHTS OF THE OWNER OF ADJOINING PROPERTY ON THE WEST IN SAID PARTY WALL.	WALLSTREET ENTERPRISES INC	224.64	

SERIAL # LEGAL DESCRIPTION OWNER NAME ASSESS- PAGE #

03 013 0001 PART OF LOTS 4 & 5, AND AN UNNUMBERED LOT, BLOCK 7, OGDEN FIVE ACRE PLAT A, OGDEN CITY, WEBER COUNTY, UTAH; BEGINNING AT A POINT NORTH 1016.95 FEET AND EAST 105.30 FEET FROM THE SURVEY MONUMENT AT THE CENTER OF WALL AVENUE AND 20TH STREET, THENCE NORTH 0D58' EAST 11.40 FEET, THENCE NORTH 89D02' WEST 65.30 FEET, THENCE NORTH 0D58' EAST 42.62 FEET TO THE NORTHWEST CORNER OF SAID LOT 5, THENCE SOUTH 89D11' EAST 312.49 FEET TO THE WEST LINE OF PINGREE AVENUE IF EXTENDED, THENCE SOUTH 78.61 FEET ALONG THE WEST LINE OF PINGREE AVENUE IF EXTENDED, AND PINGREE AVENUE, THENCE NORTH 83D25' WEST 248.88 WEST TO THE POINT OF BEGINNING. JOHNSON, JOSEPH T TRUSTEE 11.92 106

03 013 0002 PART OF THE NORTHEAST AND NORTHWEST QUARTER OF SECTION 29, TOWNSHIP 6 NORTH, RANGE 1 WEST, SALT LAKE BASE AND MERIDIAN, U.S. SURVEY: BEGINNING AT A POINT 216.73 FEET SOUTH 89D11' EAST FROM THE NORTHEAST CORNER OF LOT 5, BLOCK 7, OGDEN FIVE ACRE PLAT "A", RUNNING THENCE SOUTH 89D11' EAST 32.79 FEET; THENCE NORTH 80D36'30" EAST 274.76 FEET; THENCE SOUTH 30D38'03" WEST 392.02 FEET; THENCE NORTH 42D45'37" WEST 160.52 FEET; THENCE NORTH 215.66 FEET TO THE POINT OF BEGINNING. JOSEPH'S LUCKY DUCKS LTD 45.17

03 013 0005 COMMENCING AT THE NORTHEAST CORNER, LOT 5, BLOCK 7, OGDEN FIVE ACRE PLAT "A", OGDEN CITY SURVEY, WEBER COUNTY, UTAH; THENCE SOUTH 45D EAST 203.35 FEET; THENCE SOUTH 42D45'37" EAST 102.06 FEET TO THE WEST SIDE OF PINGREE AVENUE, IF EXTENDED ON THE SAME BEARING AS RECORDED ON PLAT A, AND IS THE POINT OF BEGINNING; THENCE SOUTH ALONG THE EXTENDED LINE OF PINGREE AVENUE 147.09 FEET TO THE NORTHWEST CORNER OF RECORDED PINGREE AVENUE AND AN IRON PIPE; THENCE EAST 113.26 FEET; THENCE NORTH 33 FEET ON THE SAME BEARING AS PINGREE AVENUE; THENCE NORTH 42D45'37" WEST 157.97 FEET, MORE OR LESS, TO THE POINT OF BEGINNING. JOSEPH'S LUCKY DUCKS LTD 15.86

03 013 0006 COMMENCING AT THE SOUTHWEST CORNER OF LOT 5, BLOCK 7, OGDEN FIVE ACRE PLAT "A", OGDEN CITY SURVEY, WEBER COUNTY, UTAH, WHICH IS 40 FEET NORTH AND 40 FEET EAST OF THE OGDEN CITY SURVEY MONUMENT AT THE CENTER OF WALL AVENUE AND 20TH STREET; THENCE NORTH ALONG THE EAST SIDE OF WALL AVENUE 150.20 FEET TO AN EXISTING PIPE POST OF A CHAIN LINK FENCE AND POINT OF BEGINNING; THENCE NORTH ALONG THE EAST SIDE OF WALL AVENUE 390.00 FEET; THENCE EAST 115 FEET; THENCE SOUTH 89D46'57" EAST 197.42 FEET; THENCE SOUTH 389.25 FEET ON THE WEST SIDE OF PINGREE AVENUE TO AN IRON PIPE; THENCE WEST 145.37 FEET TO AN EXISTING CHAIN LINK FENCE PIPE CORNER POST; THENCE WEST 167.13 FEET ALONG AN EXISTING CHAIN LINK FENCE TO POINT OF BEGINNING. TOGETHER WITH 1/2 OF THE VACATED STREET ABUTTING THEREON (1322-481). REESE REAL ESTATE & INVESTMENT COMPANY, INC. 1,774.81

SERIAL # LEGAL DESCRIPTION OWNER NAME ASSESS- PAGE

03 013 0008 PART OF LOT 5, BLOCK 7, FIVE ACRE PLAT A, OGDEN CITY, WEBER COUNTY, UTAH: BEGINNING AT A POINT NORTH 0D58' EAST 958.35 FEET AND SOUTH 89D02' EAST 40 FEET FROM THE SURVEY MONUMENT AT THE CENTER OF WALL AVENUE AND 20TH STREET; THENCE ALONG THE EAST SIDE OF WALL AVENUE NORTH 0D58' EAST 70 FEET, THENCE SOUTH 89D02' EAST 65.30 FEET, THENCE SOUTH 0D58' WEST 70 FEET; THENCE NORTH 89D02' WEST 65.30 FEET TO THE POINT OF BEGINNING.

WITH A RIGHT-OF-WAY FOR INGRESS AND EGRESS OVER THE FOLLOWING DESCRIBED LAND: PART OF LOT 5, BLOCK 7, FIVE ACRE PLAT A, OGDEN CITY, WEBER COUNTY, UTAH: BEGINNING AT A POINT NORTH 0D58' EAST 958.35 FEET AND SOUTH 89D02' EAST 40 FEET FROM THE SURVEY MONUMENT AT THE CENTER OF WALL AVENUE AND 20TH STREET, THENCE SOUTH 89D02' EAST 65.30 FEET; THENCE SOUTH 0D58' WEST 30 FEET; THENCE NORTH 89D02' WEST 65.30 FEET; THENCE NORTH 0D58' EAST 30 FEET TO THE POINT OF BEGINNING.

013 0009 PART OF LOTS 3, 4, 5 AND UNNUMBERED LOT, BLOCK 7, OGDEN FIVE ACRE PLAT A, OGDEN CITY SURVEY, WEBER COUNTY, UTAH; DESCRIBED AS FOLLOWS: COMMENCING AT THE SOUTHWEST CORNER OF LOT 5, BLOCK 7, OGDEN FIVE ACRE PLAT A, OGDEN CITY SURVEY, WEBER COUNTY, UTAH; WHICH IS 40 FEET NORTH AND 40 FEET EAST OF THE OGDEN CITY SURVEY MONUMENT AT THE CENTER OF WALL AVENUE AND 20TH STREET; THENCE NORTH ALONG THE EAST SIDE OF WALL AVENUE 540.20 FEET TO A POINT OF BEGINNING; THENCE NORTH 378.35 FEET; THENCE SOUTH 89D02' EAST 65.30 FEET; THENCE NORTH 0D58' EAST 58.60 FEET; THENCE APPROXIMATELY SOUTH 83D25' EAST 248.88 FEET ALONG AN EXISTING CHAIN LINK FENCE TO A 1-1/2 INCH DIAMETER STEEL PIN, SAID POINT IS ON A LINE OF THE WEST SIDE OF PINGREE AVENUE IF EXTENDED; THENCE SOUTH ALONG THE WEST SIDE OF PINGREE AVENUE 408.65 FEET TO THE SOUTHEAST CORNER OF AN EXISTING BUILDING; THENCE WESTERLY ALONG THE SOUTH EDGE OF THE EXISTING BUILDING 197.42 FEET; THENCE WEST 115.08 FEET PARALLEL TO 20TH STREET TO THE POINT OF BEGINNING.

TOGETHER WITH 1/2 OF THE VACATED STREET ABUTTING THEREON (1322-481).

03 014 0001 PART OF LOTS 4 AND 5, BLOCK 7, FIVE ACRE PLAT A, OGDEN CITY SURVEY, WEBER COUNTY, UTAH: BEGINNING AT THE INTERSECTION OF THE NORTH LINE OF 20TH STREET AND THE EAST LINE OF WALL AVENUE, AND RUNNING THENCE NORTH 150 FEET, THENCE EAST 162.75 FEET, THENCE SOUTH 150.00 FEET TO THE NORTH LINE OF 20TH STREET; THENCE WEST ALONG THE NORTH LINE OF 20TH STREET 162.75 TO THE POINT OF BEGINNING.

03 014 0006 ALL THAT PORTION OF LOTS 3, 4 AND 5, BLOCK 7, OGDEN FIVE ACRE PLAT A, OGDEN CITY SURVEY, WEBER COUNTY, UTAH; BOUNDED BY WALL AVENUE ON THE WEST, RIVERSIDE AVENUE ON THE EAST, TWENTIETH STREET ON THE NORTH AND SPENCER STREET ON THE SOUTH. EXCEPT THAT PORTION DESCRIBED AS FOLLOWS: BEGINNING AT A POINT 477.5 FEET NORTH 0D58' EAST AND 49.5 FEET SOUTH 89D02' EAST FROM MONUMENT AT INTERSECTION OF 21ST STREET AND WALL AVENUE, AND RUNNING THENCE NORTH 0D58' EAST 50 FEET, FEET, THENCE SOUTH 89D02' EAST 140 FEET, THENCE SOUTH 0D58' WEST 50 FEET, THENCE NORTH 89D02' WEST 140 FEET TO THE PLACE OF BEGINNING.

SHEPPARD, ROBERT W & ELLEN S 296.32
SHEPPARD TRUSTEES
MARKRON 464.64

SERIAL #	LEGAL DESCRIPTION	OWNER NAME	ASSESS- MENT	PAGE #
03 014 0007	PART OF LOTS 4 AND 5, BLOCK 7, FIVE ACRE PLAT A, OGDEN CITY SURVEY, WEBER COUNTY, UTAH: BEGINNING AT A POINT 477.5 FEET NORTH 0D58' EAST AND 49.5 FEET SOUTH 89D02' EAST FROM THE MONUMENT AT THE INTERSECTION OF 21ST STREET AND WALL AVENUE, OGDEN CITY, UTAH, AND RUNNING THENCE SOUTH 89D02' EAST 140 FEET, THENCE NORTH 0D58' EAST 50 FEET, THENCE NORTH 89D02' WEST 140 FEET, THENCE SOUTH 0D58' WEST 50 FEET TO THE PLACE OF BEGINNING. THE BEGINNING POINT OF THE ABOVE DESCRIBED TRACT OF LAND BEING THE NORTHEAST CORNER OF SPENCER STREET AND WALL AVENUE, AND SAID LAND BEING 140 FEET ALONG THE NORTH LINE OF SPENCER STREET AND 50 FEET ALONG THE EAST LINE OF WALL AVENUE.	BNB COMPANY	186.93	108
03 014 0009	ALL OF LOTS 1, 2, 3, 4, 5 AND 6, BLOCK 1, NEVADA ADDITION, OGDEN CITY, WEBER COUNTY, UTAH.	CHAMBERS, LOWELL D & WF LUCILLE CHAMBERS	298.74	
014 0010	ALL OF LOTS 7, 8, 9, 10, 11 AND 12, BLOCK 1, NEVADA ADDITION, OGDEN CITY, WEBER COUNTY, UTAH. EXCEPT THAT PART IN STATE ROAD (1090-365).	CHAMBERS, LOWELL D & WF LUCILLE CHAMBERS	54.05	
03 014 0011	ALL OF LOTS 1 TO 5, AND THE SOUTH 4 FEET OF LOT 6, BLOCK 2, NEVADA ADDITION, OGDEN CITY, WEBER COUNTY, UTAH.	HANSEN, LARRY M & WF DIANE L HANSEN	80.40	
03 014 0012	THE NORTH 21 FEET OF LOT 6, ALL OF LOTS 7 AND 8, BLOCK 2, NEVADA ADDITION, OGDEN CITY, WEBER COUNTY, UTAH.	HANSEN, LARRY M & WF DIANE L HANSEN	44.37	
03 014 0014	THE NORTH 7.5 FEET OF LOT 11 AND ALL OF LOT 12, BLOCK 2, NEVADA ADDITION, OGDEN CITY, WEBER COUNTY, UTAH.	ALBERS, RICHARD A & WF VICKI L ALBERTS	53.11	
03 014 0016	THE NORTH 7.5 FEET OF LOT 15, BLOCK 2, NEVADA ADDITION, OGDEN CITY, WEBER COUNTY, UTAH.	CRAGUN, DIANN & RODERICK N RASMUSSEN TRUSTEES	4.71	
03 014 0027	PART OF LOT 4, BLOCK 7, FIVE ACRE PLAT A, OGDEN CITY SURVEY, WEBER COUNTY, UTAH: BEGINNING AT A POINT ON THE NORTH LINE OF 20TH STREET, SAID POINT BEING WEST 69.75 FEET FROM THE NORTHWEST CORNER OF 20TH STREET AND PINGREE AVENUE; THENCE WEST 80.00 FEET ALONG THE NORTH LINE OF 20TH STREET; THENCE NORTH 150 FEET PARALLEL TO THE WEST LINE OF PINGREE AVENUE; THENCE EAST 90.00 FEET PARALLEL TO THE NORTH LINE OF 20TH STREET; THENCE SOUTH 150 FEET PARALLEL TO THE WEST LINE OF PINGREE AVENUE TO THE POINT OF BEGINNING.	SHEPPARD, BOB W & ELLEN S SHEPPARD TRUSTEES	415.57	
03 014 0028	PART OF LOTS 3 AND 4, BLOCK 7, FIVE ACRE PLAT A, OGDEN CITY SURVEY, WEBER COUNTY, UTAH: BEGINNING AT A POINT ON THE NORTH LINE OF 20TH STREET AT THE NORTHWEST CORNER OF 20TH STREET AND PINGREE AVENUE; THENCE WEST 69.75 FEET ALONG NORTH LINE OF 20TH STREET; THENCE NORTH 150 FEET PARALLEL TO THE WEST LINE OF PINGREE AVENUE; THENCE EAST 69.75 FEET PARALLEL TO THE NORTH LINE OF 20TH STREET; THENCE SOUTH 150 FEET PARALLEL TO THE WEST LINE OF PINGREE AVENUE TO THE POINT OF BEGINNING. TOGETHER WITH 1/2 OF THE VACATED STREET ABUTTING THEREON (1322-481).	SHEPPARD, ROBERT W & ELLEN S SHEPPARD TRUSTEES	47.86	

SERIAL #	LEGAL DESCRIPTION	OWNER NAME	ASSESS- MENT	PAGE
03 016 0003	PART OF LOT 14, BLOCK 7, OGDEN FIVE ACRE PLAT A, OGDEN CITY SURVEY, WEBER COUNTY, UTAH: BEGINNING AT A POINT 2 RODS WEST OF THE SOUTHEAST CORNER OF SAID LOT, AND RUNNING THENCE WEST 8 RODS, THENCE NORTH 10 RODS, THENCE EAST 8 RODS, THENCE SOUTH 10 RODS TO THE PLACE OF BEGINNING.	ASAFEL FARR SONS COMPANY	635.52	109
03 016 0008	PART OF LOT 14, BLOCK 7, FIVE ACRE PLAT A, OGDEN CITY SURVEY, WEBER COUNTY, UTAH: BEGINNING 21 RODS WEST OF SOUTHEAST CORNER OF LOT 14, THENCE WEST 181.8333 FEET, THENCE NORTH 165 FEET, THENCE EAST 181.8333 FEET, THENCE SOUTH 165 FEET TO BEGINNING.	WILLIAMS, JOAN M	431.71	
03 016 0009	PART OF LOT 14, BLOCK 7, OGDEN FIVE ACRE PLAT A, OGDEN CITY SURVEY, WEBER COUNTY, UTAH: BEGINNING AT A POINT 129 FEET EAST OF THE SOUTHWEST CORNER OF SAID LOT 14; RUNNING THENCE NORTH 10 RODS; THENCE EAST 35 FEET 8 INCHES; THENCE SOUTH 10 RODS; THENCE WEST 35 FEET 8 INCHES TO THE PLACE OF BEGINNING.	WEST ONE BANK	194.68	
016 0010	PART OF LOT 14, BLOCK 7, FIVE ACRE PLAT A, OGDEN CITY SURVEY: BEGINNING AT THE SOUTHWEST CORNER OF SAID LOT 14, THENCE NORTH 10 RODS, THENCE EAST 129 FEET, THENCE SOUTH 10 RODS TO 21ST STREET, THENCE WEST 129 FEET TO BEGINNING.	NAYLOR FAMILY INV	544.37	
03 016 0017	PART OF BLOCK 5, RIVERSIDE PARK ADDITION, OGDEN CITY, WEBER COUNTY, UTAH, AND PART OF LOT 14, BLOCK 7, OGDEN FIVE ACRE PLAT A, OGDEN CITY, WEBER COUNTY, UTAH: BEGINNING AT THE INTERSECTION OF THE EAST LINE OF LINCOLN AVENUE AND THE SOUTH LINE OF 20TH STREET (SAID POINT BEING THE NORTHWEST CORNER OF SAID BLOCK 5, RIVERSIDE PARK ADDITION); RUNNING THENCE SOUTH 89D02', EAST 678.04 FEET ALONG THE SOUTH LINE OF 20TH STREET TO THE WEST LINE OF GRANT AVENUE; THENCE SOUTH 0D58' WEST 306.5 FEET TO A POINT; RUNNING THENCE NORTH 89D02' WEST 678.04 FEET TO THE EAST LINE OF LINCOLN AVENUE; RUNNING THENCE NORTH 0D58' EAST 306.5 FEET ALONG THE EAST LINE OF LINCOLN AVENUE TO THE PLACE OF BEGINNING.	HATCH, KENNETH L & RONALD L HATCH	765.71	
03 018 0001	PART OF LOTS 18 & 19, BLOCK 7, FIVE ACRE PLAT A, OGDEN CITY, WEBER COUNTY, UTAH: BEGINNING AT A POINT ON THE WEST LINE OF WASHINGTON BOULEVARD, SAID POINT BEING 22.54 FEET NORTH 0D58' EAST FROM THE SOUTHEAST CORNER OF SAID LOT 18; RUNNING THENCE NORTH 89D18'27" WEST 174.92 FEET; THENCE NORTH 1D38'43" EAST 116.55 FEET, MORE OR LESS, TO THE OGDEN RIVER; THENCE NORTHEASTERLY ALONG SAID RIVER TO THE WEST LINE OF WASHINGTON BOULEVARD; THENCE SOUTH 0D58' WEST 153.46 FEET, MORE OR LESS, ALONG SAID WEST LINE TO THE POINT OF BEGINNING.	ASSOC OF OBSTETRICIJS & FEMALE SURGERY INC	594.00	

-SERIAL #

LEGAL DESCRIPTION

OWNER NAME

ASSESSE-
MENT # PAGE

SERIAL #	LEGAL DESCRIPTION	OWNER NAME	ASSESSE- MENT #	PAGE
03 627 0001	PART OF LOTS 17-19, BLOCK 7, FIVE ACRE PLAT A, AND PART OF LOTS 1 & 16, BLOCK 1, THOMAS L WILLIAMS ESTATE SUBDIVISION, OGDEN CITY, WEBER COUNTY, UTAH. BEGINNING AT A POINT ON THE WEST LINE OF WASHINGTON BOULEVARD, SAID POINT BEING 50.00 FEET SOUTH 0D58' WEST FROM THE NORTHEAST CORNER OF LOT 1 IN SAID THOMAS L WILLIAMS ESTATE SUBDIVISION, RUNNING THENCE NORTH 89D02' WEST 158.25 FEET, THENCE SOUTH 0D58' WEST 7.84 FEET, THENCE NORTH 89D02' WEST 158.25 FEET TO THE EAST LINE OF KIESEL AVENUE, THENCE NORTH 0D58' EAST 12.50 FEET ALONG SAID EAST LINE, THENCE SOUTH 89D02' EAST 87.50 FEET, THENCE NORTH 0D58' EAST 95.34 FEET, THENCE SOUTH 83D15' WEST 88.30 FEET TO THE EAST LINE OF SAID KIESEL AVENUE, THENCE NORTH 0D58' EAST 15.00 FEET ALONG SAID EAST LINE, THENCE SOUTH 70D54' WEST 14.37 FEET, THENCE NORTH 0D58' EAST 56.00 FEET, MORE OR LESS, TO THE OGDEN RIVER, THENCE NORTHEASTERLY ALONG SAID RIVER TO A POINT NORTH 0D58' EAST 72.54 FEET, NORTH 89D18'27" WEST 174.92 FEET AND NORTH 1D38'43" EAST 116.55 FEET, FROM THE POINT OF BEGINNING, THENCE SOUTH 1D38'43" WEST 116.55 FEET, THENCE SOUTH 89D18'27" EAST 174.92 FEET TO THE WEST LINE OF WASHINGTON BOULEVARD, THENCE SOUTH 0D58' WEST 72.54 FEET ALONG SAID WEST LINE TO THE POINT OF BEGINNING.	ASSOCIATES OF OBSTETRICS FEMALE SURGERY INC PENSION PRFT SHR	133.88	110
03 027 0002	THE SOUTH 77.14 FEET OF LOT 1, AND ALL OF LOT 15, BLOCK 1, THOMAS L WILLIAMS ESTATE SUBDIVISION, IN OGDEN CITY, UTAH.	OMAN, RALPH S & WF JULIE W OMAN 1/2 ETAL	185.23	
03 027 0003	ALL OF LOT 2, BLOCK 1, THOMAS L WILLIAMS ESTATE SUBDIVISION, OGDEN CITY, WEBER COUNTY, UTAH.	WHEELWRIGHT, LEW A & WF 2/3 ETAL	216.62	
03 027 0005	ALL OF LOT 4 AND PART OF LOTS 5, 9 AND 10, BLOCK 1, THOMAS L WILLIAMS ESTATE SUBDIVISION, OGDEN CITY, WEBER COUNTY, UTAH; DESCRIBED AS FOLLOWS: BEGINNING AT THE NORTHEAST CORNER OF SAID LOT 4; RUNNING THENCE SOUTH 139.93 FEET THENCE WEST 158.25 FEET; THENCE NORTH 25.24 FEET TO THE SOUTHEAST CORNER OF SAID LOT 9; THENCE WEST 25.25 FEET; THENCE NORTH 60 FEET; THENCE WEST 133 FEET; THENCE NORTH 40 FEET; THENCE EAST 158.25 FEET; THENCE NORTH 14.69 FEET; THENCE EAST 158.25 FEET TO BEGINNING.	HURST REALTY AND MERCANTILE COMPANY	484.00	
27 0010	PART OF LOTS 9 AND 10, BLOCK 1, THOMAS L WILLIAMS ESTATE SUBDIVISION; DESCRIBED AS FOLLOWS: BEGINNING AT A POINT 40 FEET SOUTH FROM THE NORTHWEST CORNER OF LOT 10, BLOCK 1, THOMAS L WILLIAMS ESTATE SUBDIVISION, OGDEN CITY, WEBER COUNTY, UTAH, AND RUNNING THENCE EAST 133 FEET, THENCE SOUTH 60 FEET TO THE SOUTH BOUNDARY LINE OF LOT 9, THENCE WEST 133 FEET, THENCE NORTH 60 FEET TO THE POINT OF BEGINNING.	HURST REALTY & MERCANTILE COMPANY	166.37	
03 027 0012	THE WEST 108.25 FEET OF LOTS 11 AND 12, BLOCK 1, THOMAS L WILLIAMS SUBDIVISION, OGDEN CITY, WEBER COUNTY, UTAH. TOGETHER WITH A RIGHT-OF-WAY OVER THE FOLLOWING DESCRIBED PROPERTY: THE NORTH 10 FEET OF THE EAST 50 FEET OF LOT 12 AND THE NORTH 10 FEET OF LOT 3, BLOCK 1, THOMAS L WILLIAMS SUBDIVISION, OGDEN CITY, WEBER COUNTY, UTAH.	BRYANT, WALTER E	243.08	
03 027 0013	ALL OF LOTS 13 AND 14, BLOCK 1, THOMAS L WILLIAMS ESTATE SUBDIVISION, OGDEN CITY, WEBER COUNTY, UTAH.	WHEELWRIGHT, LEW A & WF 2/3 ETAL	32.27	
03 035 0033	ALL OF LOTS 48 TO 77, INCLUSIVE, BLOCK 2, RIVERSIDE PARK ADDITION, OGDEN CITY, WEBER COUNTY, UTAH.	D J COMPANY INC & R W TAYLOR INVESTMENT COMPANY	280.27	

SERIAL #	LEGAL DESCRIPTION	OWNER NAME	ASSESSMENT	PAGE #
03 036 0001	ALL OF LOTS 1 TO 70, BLOCK 3, RIVERSIDE PARK ADDITION, OGDEN CITY, WEBER COUNTY, UTAH. TOGETHER WITH 1/2 OF THE VACATED STREET ABUTTING THEREON (1322-481).	JOSEPH'S LUCKY DUCKS LTD	416.91	111
03 036 0002	ALL OF LOTS 12 THRU 22 AND THE NORTH 17.95 FEET OF LOTS 1 THRU 11, BLOCK 4, RIVERSIDE PARK ADDITION, OGDEN CITY, WEBER COUNTY, UTAH. (THE SAME BEING LOCATED IN LOTS 1, 2 AND 3, BLOCK 7, FIVE ACRE PLAT A, OGDEN CITY, WEBER COUNTY, UTAH). (ALL LOTS AND THE ALLEY VACATED 2-17-67.) EXCEPT PORTION DEDED TO UTAH DEPARTMENT OF TRANSPORTATION (1152-186).	BAUR, GARY R	279.22	
03 037 0001	ALL OF LOTS 1 TO 6, INCLUSIVE, BLOCK 1, RIVERSIDE PARK ADDITION, OGDEN CITY, WEBER COUNTY, UTAH.	LEON, GUSTAVO A & WF GLADYS LEON	140.63	
03 037 0004	ALL OF LOTS 11 AND 11-1/2, BLOCK 1, RIVERSIDE PARK ADDITION, OGDEN CITY, WEBER COUNTY, UTAH.	CARPENTER, DUANE C & PATRICIA L CARPENTER	103.39	
03 038 0001	PART OF LOT 1, BLOCK 3, THOMAS L WILLIAMS ESTATE SUBDIVISION: BEGINNING AT THE NORTHWEST CORNER OF SAID LOT 1 AND RUNNING THENCE EAST 50 FEET; THENCE SOUTH 211.46 FEET TO THE NORTH LINE OF LOT 6, BLOCK 53, PLAT A, OGDEN CITY SURVEY; THENCE WEST ALONG THE LINE 50 FEET; THENCE NORTH 211.46 FEET TO THE PLACE OF BEGINNING.	RASUUSSEN, EDNA THOMPSON PARTNERSHIP	58.65	
03 038 0002	ALL OF LOTS 2, 3 AND 4, BLOCK 3, THOMAS L WILLIAMS ESTATE SUBDIVISION, OGDEN CITY, WEBER COUNTY, UTAH.	SCHOENENBERGER, NEIL R	135.92	
03 038 0003	ALL OF LOT 5, BLOCK 3, THOMAS L WILLIAMS ESTATE SUBDIVISION, OGDEN CITY, WEBER COUNTY, UTAH.	SCHOENENBERGER, NEIL R	96.63	
04 029 0036	PART OF LOT 25, BLOCK 4, SOUTH OGDEN SURVEY, OGDEN CITY SURVEY, WEBER COUNTY, UTAH: BEGINNING AT A POINT 66 FEET NORTH OF THE SOUTHWEST CORNER OF SAID LOT 25, RUNNING THENCE EAST 20 RODS; THENCE NORTH 56 FEET; THENCE WEST 20 RODS; THENCE SOUTH 56 FEET TO THE PLACE OF BEGINNING. SUBJECT TO AND TOGETHER WITH A RIGHT-OF-WAY OVER THE FOLLOWING: BEGINNING AT A POINT 5 FEET SOUTH OF THE NORTHWEST CORNER OF SAID LOT 25, RUNNING THENCE SOUTH 10 FEET; THENCE EAST 20 RODS; THENCE NORTH 10 FEET; THENCE WEST 20 RODS TO THE PLACE OF BEGINNING.	HINCKLEY'S INC.	152.15	
04 029 0037	PART OF LOTS 25 AND 26, BLOCK 4, SOUTH OGDEN SURVEY, OGDEN CITY SURVEY, WEBER COUNTY, UTAH: BEGINNING AT A POINT 97 FEET SOUTH OF THE NORTHWEST CORNER OF SAID LOT 26; RUNNING THENCE EAST 20 RODS; THENCE SOUTH 45 FEET; THENCE WEST 20 RODS; THENCE NORTH 45 FEET TO PLACE OF BEGINNING. ALSO A PERPETUAL RIGHT-OF-WAY OVER 5 FEET OF LAND, ADJOINING THE ABOVE DESCRIBED REAL ESTATE ON THE SOUTH AND RUNNING ITS ENTIRE LENGTH EAST AND WEST THEREOF.	ROBERT H HINCKLEY, INC.	115.00	
04 029 0038	PART OF LOT 26, BLOCK 4, SOUTH OGDEN SURVEY, OGDEN CITY SURVEY, WEBER COUNTY, PARTICULARLY DESCRIBED AS FOLLOWS: BEGINNING AT THE NORTHWEST CORNER OF SAID LOT, RUNNING THENCE SOUTH 97 FEET; THENCE EAST 20 RODS; THENCE NORTH 97 FEET; THENCE WEST 20 RODS TO THE PLACE OF BEGINNING.	HINCKLEYS INCORPORATED	1,973.31	

2976617 pg 800 of 800

SERIAL #	LEGAL DESCRIPTION	OWNER NAME	ASSESMENT	PAGE #
04 029 0039	PART OF LOT 27, BLOCK 4, SOUTH OGDEN SURVEY, OGDEN CITY SURVEY, WEBER COUNTY, UTAH: BEGINNING AT THE NORTHWEST CORNER OF SAID LOT 27, RUNNING THENCE EAST 51.50 FEET; THENCE SOUTH 33 FEET; THENCE WEST 51.50 FEET; THENCE NORTH 33 FEET TO THE PLACE OF BEGINNING.	ROBERT H HINCKLEY, INC.	36.55	112
04 029 0040	PART OF LOT 27, BLOCK 4, SOUTH OGDEN SURVEY, OGDEN CITY SURVEY, WEBER COUNTY, UTAH: BEGINNING 51.5 FEET EAST FROM THE NORTHWEST CORNER OF SAID LOT 27, RUNNING THENCE EAST 70.5 FEET; THENCE SOUTH 66 FEET; THENCE EAST 10 FEET; THENCE SOUTH 66 FEET; THENCE WEST 132 FEET; THENCE NORTH 99 FEET; THENCE EAST 51.5 FEET; THENCE NORTH 33 FEET TO THE PLACE OF BEGINNING.	HINCKLEYS, INCORPORATED	324.04	
04 029 0041	PART OF LOT 27, BLOCK 4, SOUTH OGDEN SURVEY, OGDEN CITY SURVEY, WEBER COUNTY, UTAH: BEGINNING AT THE NORTHWEST CORNER OF SAID LOT, RUNNING THENCE EAST 162 FEET FOR A BEGINNING POINT; THENCE SOUTH 132 FEET; THENCE WEST 30 FEET; THENCE NORTH 66 FEET; THENCE WEST 10 FEET; THENCE NORTH 66 FEET; THENCE EAST 40 FEET TO THE PLACE OF BEGINNING.	HINCKLEYS, INC.	26.98	
04 029 0043	PART OF LOT 27, BLOCK 4, SOUTH OGDEN SURVEY OF OGDEN CITY SURVEY: BEGINNING AT A POINT 222 FEET EAST FROM THE NORTHWEST CORNER OF SAID LOT 27, BLOCK 4, AND RUNNING THENCE EAST 46.2 FEET, THENCE SOUTH 132 FEET, THENCE WEST 46.2 FEET, THENCE NORTH 132 FEET TO THE PLACE OF BEGINNING. TOGETHER WITH ALL IMPROVEMENTS THEREON. TOGETHER WITH AND SUBJECT TO RIGHT-OF-WAY OVER THE FOLLOWING DESCRIBED PROPERTY: BEGINNING 222 FEET EAST OF THE NORTHWEST CORNER OF LOT 27, BLOCK 4, SOUTH OGDEN SURVEY, OGDEN CITY SURVEY, THENCE WEST 5 FEET, THENCE SOUTH 132 FEET THENCE EAST 10 FEET THENCE NORTH 132 FEET THENCE WEST 5 FEET TO THE PLACE OF BEGINNING.	HINCKLEYS INC	39.35	
04 041 0016	PART OF LOT 9 AND 21, BLOCK 10, SOUTH OGDEN SURVEY, OGDEN CITY SURVEY, WEBER COUNTY, UTAH: BEGINNING AT THE NORTHEAST CORNER OF SAID LOT 9, AND RUNNING THENCE SOUTH ALONG EAST LINE OF SAID LOT, 159 FEET, THENCE WEST 165 FEET, THENCE SOUTH 6 FEET, 8 INCHES, THENCE WEST 65 FEET, THENCE NORTH 165 FEET, THENCE EAST 230 FEET TO THE POINT OF BEGINNING. TOGETHER WITH A RIGHT OF WAY 6 FEET WIDE DESCRIPTION AS FOLLOWS: BEGINNING 195 FEET WEST OF THE NORTHEAST CORNER OF LOT 9, THENCE WEST 6 FEET, THENCE SOUTH 165 FEET, THENCE EAST 6 FEET, THENCE NORTH 165 FEET TO BEGINNING. SAID RIGHT OF WAY TO BE NULL AND VOID AS SOON AS PERMANENT ALLEY WAY IS OPENED IN THE REAR OF SAID PROPERTY.	PETERSEN, JERRY H	1,766.72	
04 041 0060	PART OF LOT 9, BLOCK 10, SOUTH OGDEN SURVEY, OGDEN CITY, WEBER COUNTY, UTAH: BEGINNING 158 FEET 4 INCHES SOUTH OF THE NORTHEAST CORNER OF LOT 9, THENCE WEST 165 FEET, THENCE SOUTH 6 FEET 8 INCHES, THENCE WEST 44.45 FEET, THENCE SOUTH 87.9 FEET TO BROWN'S COURT, THENCE EAST 209.45 FEET TO WASHINGTON BLVD, THENCE NORTH 94.5 FEET TO THE POINT OF BEGINNING.	OVERLAND ENTERPRISES	188.22	