

PO Box 11450
SLC ut 84147

W.H. Robbins

REC. NOTE AB 292428

T.R. Blackham

88 JUN 30 PM 3:06

ALAN SPRIGGS
SUMMIT COUNTY RECORDER

REC'D BY PH HJ.

AFFIDAVIT

State of Utah)
 : ss.
County of Salt Lake)

Connie C. Holbrook, being duly sworn, makes the following statements:

1. I am the duly elected Corporate Secretary of Questar Pipeline Company, formerly Mountain Fuel Resources, Inc., a Utah corporation (the "Company"), with a mailing address of 79 South State, Salt Lake City, Utah 84111.

2. The following is a true and correct copy of the resolution that was unanimously consented to by the Company's Board of Directors on February 9, 1988.

BE IT RESOLVED, that it is proposed that Article I of the Company's Articles of Incorporation be amended to read as follows:

ARTICLE I. The name of the Corporation is Questar Pipeline Company.

BE IT FURTHER RESOLVED, that the proposed amendment renaming the Company be submitted to the stockholder for consent and adoption with a recommendation by the Board of Directors.

3. The following is a true and correct copy of the resolution that was consented to on February 9, 1988 by Entrada Industries, Inc., the holder of all the outstanding shares of the Company's common stock as of such date.

BE IT RESOLVED, that it is proposed that Article I of the Company's Articles of Incorporation be amended to read as follows:

ARTICLE I. The name of the Corporation is Questar Pipeline Company.

BE IT FURTHER RESOLVED, that the proposed amendment renaming the Company be submitted to the stockholder for consent and adoption with a recommendation by the Board of directors.

800. 482 PAGE 762


NOW, THEREFORE, Entrada Industries, Inc., a Delaware corporation, being the holder and owner of all the outstanding shares of capital stock issued by Mountain Fuel Resources, Inc., does hereby approve and consent to the adoption of the amendment to Article I of the Articles of Incorporation of Mountain Fuel Resources, Inc., as proposed by its Board of Directors.

4. On March 7, 1988, the Utah Division of Corporations and Commercial Code issued a Certificate of Amendment to the Company's Articles of Incorporation, thereby officially changing the Company's name from Mountain Fuel Resources, Inc., to Questar Pipeline Company.

Date 24 this 24 day of June, 1988.

Connie C. Holbrook
Connie C. Holbrook

Subscribed and sworn to before me this 24th day of June, 1988.



Laura A. Hazel
Notary Public

My Commission Expires:

April 1, 1992

SUMMIT COUNTY

EXHIBIT "A"

List of properties affected by corporate name change from
Mountain Fuel Resources, Inc. to Questar Pipeline Company.

Parcel No. 1:

Beginning at the South one-quarter corner of Section 10, T.2N., R.5E., SLB&M and running thence East along the South line of said Section 10, a distance of 250.5 feet, more or less; thence N.25°08'W., 583.4 feet, more or less, to the point of intersection with the fence of the South boundary of the present county road; thence along the South boundary of the County road, as defined by the present fence, N.67°12'W., 203 feet, more or less; thence along said fence S.87°00'W 90.6 feet, more or less; thence along said fence S.43°10'W. 70.8 feet, more or less; thence along said fence S.25°39'W., 422.5 feet; thence along said fence S.55°06'W. 293.5 feet, more or less, to a point where the said fence intersects the South line of said Section 10; thence East 748.5 feet, more or less along the South line of said Section 10 to the South one-quarter corner of said section, which is the point of beginning, containing 7.823 acres, more or less.

Parcel No. 2

Beginning at a point which is West 760 feet, more or less, from the South one-quarter corner of Section 10, T.2N., R.5E., SLB&M and running thence North 310.0 feet, more or less; thence East 320.3 feet, more or less, to a point on the present boundary of Mountain Fuel Supply Company property; thence S.25°39'W. 157.6 feet, more or less; thence S.55°06'W., 293.5 feet, more or less, to a point on the South line of said Section 10; thence West 11.4 feet, more or less, to the point of beginning, containing 1.441 acres, more or less.

Parcel No. 3:

A tract of land beginning at a point in the northwest quarter of southwest quarter of said Section 10, T.2N., R.5E., whence the southwest section corner thereof, being a stone, bears S.20°50'42"W., 2,251.35 feet. Said point being the southwest corner of the parcel being described. Thence North, 315.00 feet to a point, Thence East, 190.00 feet to a point, Thence South, 315.00 feet to a point, Thence West, 190.00 feet to the point of beginning. Together with access for vehicular and pedestrian traffic. The above described parcel contains 1.37 acres, more or less.

Parcel No. 4:

Commencing at a point which is West 733.3 feet from the Northeast corner of the Northeast quarter of the Northwest quarter of Section 15, T.2N., R.5E., of the SLB&M; thence West to the Northwest corner of the Northeast quarter of the Northwest quarter of Section 15, T.2N., R.5E; thence South 25 feet; thence East to a point which is 25 feet South of point of beginning and thence North 25 feet to point of beginning.

Conveying only such rights as were conveyed to the Grantor in a certain Warranty Deed describing the above property granted and executed by the Union Pacific Railway Company, or the Union Pacific Railroad Company.

Parcel No. 5:

Land of the Grantor situated in Lot 2, Section 7, T.2N., R.6E., of the SLB&M, Summit County, Utah to-wit:

Beginning at a 5/8-inch rebar, being the southwesterly corner of said parcel, whence the southwest section corner of said Section 7 thereof, being a found stone in a fence corner, bears S.15°27'55"W., 2,841.26 feet; Thence N.10°35'49"W., 200.00 feet more or less to the southerly line of Summit County Road, formerly known as Utah State Highway No. 133; Thence N.79°24'11"E., along said southerly line of Summit County Road, 200.00 feet; Thence S.10°35'49"E., 200.00 feet to a 5/8 inch rebar; Thence S.79°24'11"W., 200.00 feet to the point of beginning.

Parcel No. 6:

A tract of land in Summit County, State of Utah, Section 10, T.3N., R.4E. of the SLB&M, described as follows:

Beginning at a point in the SE $\frac{1}{4}$ of Section 10, T.3N., R.4E., of the SLB&M, whence the south quarter corner thereof bears S.55°30'W. 940.0 feet; thence N.29°00'W. 30.0 feet to a point; thence N.61°00'E. 35.0 feet to a point; thence S.29°00'E. 30.0 feet to a point; thence S.61°00'W. 35.0 feet to the point of beginning, containing 0.024 acre, more or less.

Together with right of egress and ingress to and from the above describe property.

Parcel No. 7:

Beginning at a point where the 18-inch gas pipeline of the above named grantee crosses the Chalk Creek Road, near the 6-inch blow off located east of Porcupine Gate being Pipeline Station 762+009 in the southeast quarter of the northwest quarter of Section 35, T.3N., R.7E., SLB&M, running thence easterly at right angle to said pipeline a distance of 16-1/2 feet, thence running northeasterly and parallel to said 18-inch pipeline, 16-1/2 feet therefrom to the north property line of the grantors (said line running nearly east and west) thence along the north line of said property west to the Chalk Creek road, thence along the Chalk Creek road in a southwesterly direction to the point of beginning. This tract being located in the north half of Section 35, T.3N., R.7E., SLB&M in Summit County, Utah.

Parcel No. 8:

Beginning at a point on the west line of Section 16, T.3N., R.8E., whence the northwest corner thereof bears N.0°34'20"E., 1,119.09 feet;

Thence N.36°52'55"E. 190.86 feet; Thence N.46°54'44"E. 28.82 feet;
Thence N.58°43'51"E. 32.89 feet; Thence N.70°01'02"E. 69.37 feet;
Thence N.75°46'47"E. 54.84 feet; Thence N.80°48'11"E. 457.06 feet;
Thence N.80°28'13"E. 236.25 feet; Thence N.80°13'08"E. 916.21 feet;
Thence N.81°35'40"E. 180.26 feet; Thence N.89°42'31"E. 83.67 feet;
Thence S.82°15'12"E. 70.64 feet; Thence S.73°31'28"E. 70.38 feet;
Thence S.61°51'58"E. 112.08 feet; Thence S.55°08'21"E. 90.65 feet;
Thence S.44°02'49"E. 98.19 feet; Thence S.36°40'19"E. 56.00 feet;
Thence S.27°07'39"E. 42.07 feet; Thence S.18°23'08"E. 181.92 feet;
Thence S.07°49'15"E. 41.44 feet; Thence S.00°11'53"E. 233.73 feet;
Thence N.89°48'41"W 2,626.99 feet; Thence N.0°34'20"E. 204.71 feet to the point of beginning.

Parcel No. 9:

Being a parcel of land located in the NW¼ SW¼ Section 10, Township 2 North, Range 5 East of the Salt Lake Base and Meridian, Summit County, Utah, and more particularly described as follows:

Beginning at a point in the NW¼ SW¼ Section 10, T.2N., R.5E., whence the northwest corner thereof bears N.4°41'39"W. 3,079.2 feet; thence S.0°11'45"W. 595.8 feet; thence S.89°48'54"E. 323.0 feet; thence N.0°11'06"E. 470.9 feet; thence N.74°18'18"W. 41.1 feet; thence N.69°05'24"W. 214.8 feet; thence N.65°05'30"W. 90.7 feet to the point of beginning.

Being a parcel of land located in the NW¼ SW¼ of Section 10, Township 2 North, Range 5 East of the Salt Lake Base and Meridian, Summit County, Utah, and more particularly described as follows:

Beginning at a point in the NW¼ SW¼ of Section 10, Township 2 North, Range 5 East, whence the northwest corner bears N.4°47'39"W., 3,079.2 feet; thence N.65°05'30"W., 10.0 feet; thence S.0°11'06"W., 600.00 feet; thence S.89°48'54"E. 9.0 feet; thence N.0°11'06"E. 595.8 feet to the point of beginning.

Parcel No. 10:

A parcel of land beginning at a point 760 feet West from the South Quarter Corner of Section 10, Township 2 North, Range 5 East, Salt Lake Base and Meridian, and running thence North 310.00 feet, thence West 171.02 feet, thence South 310.00 feet to a point on the southern boundary of Section 10, thence East 171.02 feet to the point of beginning, containing 1.217 acres.

Parcel No. 11:

Beginning at a point 2,543.9 feet North and 467.0 feet West from the South quarter Section corner stone of Section 24, Township 3 North, Range 4 East of the Salt Lake Base and Meridian, and running thence South $31^{\circ}10'$ East 20.0 feet; thence South $58^{\circ}50'$ West 30.0 feet; thence North $31^{\circ}10'$ West 20.0 feet; thence North $58^{\circ}50'$ East 30.0 feet along a fence to the place of beginning, containing 600 square feet.

Together with a right of way beginning at a point 2,590.5 feet North and 390.0 feet West from the South Quarter Section Corner Stone of the said section 24, (this beginning point is South 65° West 85.0 feet from Engineer's Station 50840/66.0 at the center line of the East Bound Main Line of the Union Pacific Railroad), and running thence South 25° East 12.07 feet along U.P.R.R. west boundary fence; thence South $58^{\circ}50'$ West 88.7 feet; thence North $31^{\circ}10'$ West 12.0 feet; thence South $58^{\circ}50'$ West 30.0 feet; thence South $31^{\circ}10'$ East 8.0 feet; thence South $58^{\circ}50'$ West 265.0 feet to the Gas Main Line; thence North $31^{\circ}10'$ West 8.0 feet; thence North $58^{\circ}50'$ East 385.0 feet along a fence to the point of beginning. Containing 3,192.2 square feet.

Parcel No. 12:

Beginning at a point located North 214.13 feet and East 200.25 feet and North $61^{\circ}00'$ East 596.5 feet from the South Quarter Section corner of Section 10, Township 3 North, Range 4 East, Salt Lake Base & Meridian (said Quarter Section corner is located midway along the South boundary line between the established corners of said Section 10), running thence North $29^{\circ}00'$ West 30.0 feet, thence North $61^{\circ}00'$ East 60.0 feet, thence South $29^{\circ}00'$ East 30.0 feet to a point on the Southwest right of way line 25.0 feet distance from the centerline of present right of way to the Mountain Fuel Supply Company, along said centerline a 16-inch pipeline is laid, thence along an old established fence line South $61^{\circ}00'$ West 60.0 feet to point of beginning;

together with a 16.5 foot right of way for vehicular and pedestrian traffic as follows:

Beginning at a point on the West boundary line of Grantors' property, which point bears North 214.13 feet and East 200.25 feet from the South Quarter Section corner of the said Section 10, running thence North $36^{\circ}30'$ West 16.64 feet along Grantors' West line, thence North $61^{\circ}00'$ East 598.67 feet, thence South $29^{\circ}00'$ East 16.5 feet, thence South $61^{\circ}00'$ West 596.5 feet to the point of beginning.

together with a right of way and easement for vehicular and pedestrian traffic recorded in the office of the County Recorder, Summit County, State of Utah, on May 25, 1965 in Book M1, Pages 261-262, Entry No. 101067, more fully described as follows:

The land of the Grantors located in Section 10 and the East half of Section 9, Township 3 North, Range 4 East, Salt Lake Base and Meridian;

the center line of said right of way and easement shall extend through and across the above described land and premises as follows, to-wit:

Beginning at a point North 214.13 feet and East 200.25 feet and North $36^{\circ}30'$ West 8.32 feet from the South quarter corner of said Section 10, thence Northwesterly along a private road to a County Road, as shown by red line on the attached aerial photograph, referred to and incorporated herein by reference.

Parcel No. 13:

Beginning at a point on the Mountain Fuel Supply Company gas main, said point being South 662.74 feet and West 1,142.90 feet from the East quarter corner of Section 19, Township 1 North, Range 5 East, Salt Lake Base and Meridian; and running thence $S.18^{\circ}27'W.$ 12.50 feet; thence $N.71^{\circ}33'W.$ 80.00 feet; thence $N.18^{\circ}27'E.$, 25.00 feet; thence $S.71^{\circ}33'E.$, 80.00 feet; thence $S.18^{\circ}27'W.$ 12.50 feet to the point of beginning.

Beginning at a point on a Mountain Fuel Company gas line, said point being West along the section line 1,176.11 feet from the South quarter corner of Section 20, Township 1 North, Range 5 East, Salt Lake Base and Meridian; and running thence $S.89^{\circ}27'W.$ 16.17 feet; thence $N.39^{\circ}56'W.$ 89.74 feet; thence $N.50^{\circ}04'E.$ 25.00 feet; thence $S.39^{\circ}56'E.$ 110.26 feet; thence $S.89^{\circ}27'W.$ 16.17 feet to the point of beginning.

Together with a right of way and easement for vehicular and pedestrian traffic and to lay, maintain, operate, repair, inspect, protect, remove and replace pipelines, valves, valve boxes and other gas transmission and distribution facilities through and across the described land, situated in Summit County, State of Utah, to-wit:

Beginning at the Southeast corner of the above described property, which point is West along the section line 1,159.94 feet from the South quarter corner of Section 20, Township 1 North, Range 5 East, Salt Lake Base and Meridian; and running thence $N.89^{\circ}27'E.$ 113.10 feet along a fence line to the Westerly right of way line of a State Highway; thence $N.4^{\circ}34'E.$ 15.00 feet along said right of way line; thence $S.89^{\circ}27'W.$ 126.55 feet; thence $S.39^{\circ}56'E.$ 19.33 feet to the point of beginning.

Parcel No. 14:

Beginning at a point which is North 375.46 feet and West 308.32 feet from the Northwest corner of Lot 1, Plat "A", Summit Park Subdivision (a recorded subdivision), said point being more specifically described as North 1,122.0 feet and West 2,885.81 feet

from the East quarter corner of Section 9, Township 1 South, Range 3 East, Salt Lake Base and Meridian; thence N.14°49'W. 34.53 feet; thence N.75°08'W. 70.0 feet; thence S.14°52'W. 30.0 feet; thence S.75°08'E. 87.10 feet to the point of beginning.

Parcel No. 15:

Beginning at a point which bears South 2,226.4 feet and West 1,545.3 feet from the Northeast Corner Stone of Section 9, Township 2 North, Range 5 East of the Salt Lake Base and Meridian, and running thence N.71°10' W. 30.0 feet along the northerly side of the County Road; thence N.18°50'E. 40.0 feet; thence S.71°10'E. 30.0 feet; thence S.18°50'W. 40.0 feet to the point of beginning.

Parcel No. 16:

Beginning at a point which is North 2,104.55 feet and N.70°14'E. 576.36 feet from the Southwest corner of the Northwest quarter of Section 20, Township 1 North, Range 5 East of the Salt Lake Base and Meridian, and running thence N.4°01'E. 75 feet; thence N.85°59'E. 30 feet; thence S.4°01'E. 75 feet; thence 30 feet to the left along the arc of a curve having a radius of 1,466.69 feet, to the point of beginning, containing 0.0516 acre, more or less.

To have and to hold the above mentioned and described real property, together with the improvements, water and water rights, privileges, and appurtenances thereunto belonging or in anywise appertaining, to the party of the second part forever.

Parcel No. 17:

Commencing at a point which is 1320 feet East and 12.5 feet South of the Northwest corner of Section 15, Township 2 North, Range 5 East, of the Salt Lake Base and Meridian, and running thence S.89°31'W. 496 feet, thence South 89°25'W. 150 feet, thence S.71°49'W. 495 feet; thence S.75°01'W. 316 feet to a point 225 feet South of the Northeast corner, Section 16, T.2N., R.5E. of the SLB&M.

Parcel No. 18:

A parcel of land 2 rods wide commencing at a point which is 225 feet South of the Northeast corner of Section 16, T.2N, R.5E., of the SLB&M, and running thence S.75°01'W., 130 feet; thence S.68°51'W. 272 feet; thence S.84°49'W. 182.8 feet; thence North 2°31'W. 1362.2 feet; thence S.85°54'W. 682 feet; thence N.89°56'W. 45 feet, to a point on the East boundary of Coalville City limits, which is 955 feet North of the Southwest corner of the Southeast one-quarter of the Southeast quarter of Section 9, T.2N., R.5E., of the SLB&M.

Parcel No. 19:

Beginning at a point which is West 1746 feet, and S.50°30'W. 3645 feet, and N.32°04'W. 35.3 feet from the North quarter corner of Section 15, T.2N., R.5E., SLB&M, thence running S.12°56'W. 50

Book 482
300-482 PAGE 769

feet, thence S.77°04'E. 75 feet, thence N.12°56'E. 50 feet; thence N.77°04'W. 75 feet, containing 0.086 acres, more or less, together with the right of ingress and egress to and from the above described parcel of land over roads as they now are being used or any new designated by owner.

Parcel No. 20:

A parcel of land located in the NE $\frac{1}{4}$ NW $\frac{1}{4}$ and NW $\frac{1}{4}$ NE $\frac{1}{4}$ Section 15, Township 2 North, Range 5 East, Salt Lake Base and Meridian.

Beginning at the North Quarter Corner of said Section 15, thence East along Section Line 250.5 feet; thence South 475.0 feet; thence West 1,013.5 feet; thence North 475.0 feet; thence East 763.0 feet to the point of beginning. Containing 11.048 acres.

Parcel No. 21:

A portion of that certain tract of land as previously conveyed to Lawrence E. B. Wright (Recording No. 32160), situated in the southwest quarter of the northwest quarter of Section 10, Township 2 North, Range 5 East of the Salt Lake Base and Meridian, described as follows:

Beginning at a point on the North line of that certain tract of land as previously conveyed to Lawrence E. B. Wright (recording No. 32160), said point being South along the West line of said Section 10, 1321.02 feet (Deed=1320 feet), and East along the North line of the Wright tract, 570.06 feet from the Northwest corner of said Section 10, Township 2 North, Range 5 East of the Salt Lake Base and Meridian, and running thence East along said North line, 48.36 feet to the Northeast corner of the Wright tract; thence South along the East line of said tract 376.41 feet to a point in the centerline of a County road (Old State Highway 133); Thence South 76°11'51" West along said centerline, 190.52 feet; thence North 11°16'00" East 352.92 feet; thence North 72°57'56" East 70.81 feet; thence North 55.00 feet to the point of beginning. Containing 1.20 acres (52,265.0 S.F.), all in Summit County, Utah.

Parcel No. 22:

Beginning at the northwest corner of that certain parcel of land as previously conveyed to Mountain Fuel Resources, Inc. and listed as an exception to Tract No. 4 of Schedule "A", as filed under entry No. 102376 with the Summit County Recorders Office on December 30, 1965, in Book M4, Page 123, said point of beginning lying in the centerline of a gravel road, and being N.89°52'22"E. along the south line of said Section 10, 1676.66 feet, and north along an existing fence line, 312.07 feet from the southwest corner of said Section 10, Township 2 North, Range 5 East, Salt Lake Base and Meridian; and

800- 482 PAGE 770

running thence north along an existing fence line, 705.57 feet to a fence corner; thence N.77°41'48"E., along the projection of an existing fence line, 743.64 feet; thence south 568.25 feet to a point on the northerly line of the Mountain Fuel parcels as referred to above; thence southwesterly along the deed lines of the Mountain Fuel Resources, Inc. boundary line, the following courses: S.87°00'00"W. 70.54 feet; S.43°10'00"W. 70.80 feet; S.25°39'00"W. 266.74 feet; thence west 492.22 feet to the point of beginning. Containing 12.00 acres, near Coalville, Summit County, Utah.

Parcel No. 23:

Beginning at a point, whence the southwest corner of Section 7, Township 2 North, Range 6 East of the Salt Lake Base and Meridian bears South 18° 04' West 3270 feet; Thence South 79°00' West 493.3 feet to a point; Thence North 19°00' East 230.9 feet to a point; Thence North 79°00" East 377.9 feet to a point; Thence South 11°00' East 200 feet to the point of beginning containing 2.00 acres, more or less.

Parcel No. 24:

Beginning at a point South 277.20 feet and East 922.44 feet from the Northwest Corner of Section 12, Township 1 South, Range 3 East, Salt Lake Base and Meridian, thence South 8°54'18" West 60.00 feet, thence South 81°05'42" East 70.00 feet, thence North 8°54'18" East 60.00 feet, thence North 81°05'42" West 70.00 feet to the point of beginning. Containing .0964 acres.

Subject to and together with a right-of-way for ingress and egress, vehicular and pedestrian travel, and pipe lines, described as follows:

Beginning at a point South 277.20 feet and East 922.44 feet from the Northwest Corner of Section 12, Township 1 South, Range 3 East, Salt Lake Base and Meridian; thence South 8°54'18" West 60.00 feet, thence North 81°05'42" West 42.00 feet, thence North 20°12'54" East 61.19 feet, thence South 81°05'42" East 30.00 feet to the point of beginning, less County Road. Excepting mineral rights.

Parcel No. 25:

Beginning at a point in the Northwest quarter of Section 15, Township 2 North, Range 5 East, Salt Lake Base and Meridian, and being the Northwest corner of the described parcel, from which the northwest section corner of said Section 15, being a stone, bears North 37°45'30" West 2,137.09 feet; thence East 115 feet; thence South 115 feet; thence West 115 feet; thence North 115 feet to the point of beginning. Together with access for ingress and egress for vehicular and pedestrian traffic.

PARCEL 26:

A tract of land beginning at a point that is 8.25 chains East from the center of the Northwest quarter of said Section 10, Township 2 North, Range 5 East, of the Salt Lake Base and Meridian and running thence East 2.07 chains, thence South 0°30' East 3.82 chains; thence West 2.07 chains; thence North 0°30' West 3.82 chains to the place of beginning.

Also a tract of land situated in the Southeast quarter of the Northwest quarter of Section 10, Township 2 North, Range 5 East of the Salt Lake Base and Meridian, and beginning at a point that is 6.18 chains East from the center of Northwest quarter of the above described Section 10, and running thence East 2.07 chains, thence South 0°30' East 3.82 chains; thence West 2.07 chains; thence North 0°30' West 3.82 chains to the place of beginning.

Also a tract of land situated in the Southeast quarter of the Northwest quarter of Section 10, Township and Range above written, and beginning at a point that is 0.74 chains East from the center of the Northwest quarter of said Section 10, and running thence East 5.44 chains; thence South 0°30' East 3.82 chains; thence West 5.405 chains; thence North 1°25' West 3.82 chains to the place of beginning.

Also a tract of land situated in the Southeast quarter of the Northwest quarter of Section 10, Township 2 North, Range 5 East, of the Salt Lake Base and Meridian, and beginning at a point that is 12.11 chains South 1°25' East of a point that is 0.74 chains East from the center of the Northwest quarter of said Section, and running thence East 9.78 chains; thence South 0°30' East 5.715 chains; thence West 9.70 chains; thence North 1°25' West 5.715 chains to the place of beginning.

Also a tract of land situated in the Southeast quarter of the Northwest quarter and the Northeast quarter of the Southwest quarter of Section 10, Township 2 North, Range 5 East of the Salt Lake Base and Meridian and beginning at a point that is 17.825 chains South 1°25' East of a point that is 0.74 chains East from the center of the Northwest quarter of Section 10 aforesaid, and running thence East 9.70 chains; thence South 0°30' East 5.775 chains; thence West 9.61 chains; thence North 1°25' West 5.77 chains to the place of beginning.

Also a tract of land beginning at a point that is 23.61 chains South 1°25' East of a point that is 0.74 chains East from the center of the Northwest quarter of Section 10 aforesaid; and running thence East 9.61 chains; thence South 0°30' East 5.83 chains; thence West 9.54 chains; thence North 1°25' West 5.83 chains to the place of beginning.

800 482 PAGE 772


Also a tract of land situated in the Southeast quarter of the Northwest quarter and the Northeast quarter of the Southwest quarter of Section 10, Township 2 North, Range 5 East of the Salt Lake Base and Meridian, and beginning at a point that is 3.82 chains South 1°25' East of a point that is 0.74 chains East from the center of the Northwest quarter of said Section 10, and running thence East 9.92 chains; thence South 0°30' East 8.29 chains; thence West 9.78 chains; thence North 1°25' West 9.92 chains to the place of beginning.

Also, a tract of land situated in the Northeast quarter and the Southeast quarter of the Southwest quarter of the above named Section 10, Township and Range aforesaid, and beginning at a point that is 29.43 chains South 1°25' East of a point that is 0.74 chains East from the center of the Northwest quarter of said Section and running thence South 1°25' East 9.665 chains to the center of Chalk Creek; thence up the center of said Creek to a point that is 8.13 chains North 74°05' East from the South end of the last course; thence South 44°40' East 3.35 chains; thence South 5°10' East 2.40 chains; thence North 84°50' East 2.60 chains; thence North 5°10' West 1.00 chains; thence East 0.875 chains; thence North 15.45 chains to the center of said creek; thence down the center of said Creek to a point that is 4.21 chains South 42°35' West from the North end of the last course; thence continuing down the center of said Creek South 1°55' East 4.40 chains; thence South 66°10' West 1.97 chains; thence North 0°30' West 5.39 chains; thence West 9.54 chains to the place of beginning.

Excepting from this tract the following: Beginning at a point which is East 0.74 chains and South 1°25' East 39.095 chains and North 74°05' East 8.13 chains from the center of the Northwest quarter of the above described Section 10, (said point being in the center of Chalk Creek) and running thence South 44°41' East 3.35 chains; thence South 5°10' East 2.40 chains; thence North 84°50' East 2.60 chains; thence North 5°10' West 1.00 chains; thence East 0.875 chains; thence North 15.45 chains to the center of Chalk Creek; thence down the center of said Chalk Creek to a point that is 4.21 chains South 42°35' West from the northerly end of the last course; thence continuing down the center of said Chalk Creek South 1°55' East 4.40 chains; thence South 66°10' West 1.97 chains; thence South 26°50' West 3.40 chains, more or less to the point of beginning.

Parcels No. 4 and 5 above are subject to a right of way 2 rods wide off the Easterly side thereof, the full length of said tracts, which right of way is hereby excepted.


Parcels No. 7 and 8 are subject to a right of way 2 rods wide off the Easterly side, the full length of said tracts, which right of way is excepted therefrom.



THE DEPARTMENT OF BUSINESS REGULATION, DIVISION OF CORPORATIONS AND COMMERCIAL CODE CERTIFIES THAT according to the records of this office, Articles of Amendment were filed with this office on March 7, 1988, by MOUNTAIN FUEL RESOURCES, INC., a Utah corporation, changing its name to QUESTAR PIPELINE COMPANY,

800- 482 PAGE 774

File #064504
AS APPEARS OF RECORD IN THE DIVISION OFFICE.



Dated this 28th day of
June A.D. 19 88

Peter Van Alstyne
Peter Van Alstyne
Director, Division of Corporations and
Commercial Code