

Clinton City

Community Development
2267 North 1500 West
Clinton, Utah 84015

Phone (801) 614-0740 Fax (801) 614-0752
www.clintoncity.net

2873450
BK 6288 PG 1349



~~RETURNED~~

JUN 15 2015

June 11, 2015

ADDRESS CORRECTION AFFIDAVIT

E 2873450 B 6288 P 1349-1354
RICHARD T. MAUGHAN
DAVIS COUNTY, UTAH RECORDER
06/15/2015 04:05 PM
FEE \$0.00 Pas: 6
DEP RTT REC'D FOR CLINTON CITY

To Whom It May Concern:

As the Community Development Director for Clinton City, Davis County, Utah, I have determined that the following address needs to be corrected. The correct address is indicated:


Peppermint Park Subdivision Numbers 2, 3, & 4

The road from 1800 North to 2050 North marked 600 West - Should be 630 West

Peppermint Park Subdivision #2, 3, & 4
The following lots are assigned these addresses

Lot	Address	Tax ID #
1 <i>see Attached</i>	1846 North 630 West	13-083-0031
2	1862 North 630 West	13-083-0002
3	1876 North 630 West	13-083-0003
4	1894 North 630 West	13-083-0004
5	1912 North 630 West	13-083-0005
6	601 West 1950 North	13-083-0006
7	1932 North 630 West	13-083-0007
8	612 West 1950 North	13-083-0008
9	1982 North 630 West	13-083-0009
10	1988 North 630 West	13-083-0010
11	2012 North 630 West	13-083-0011
12	2028 North 630 West	13-083-0012
13	2042 North 630 West	13-083-0013
14	2058 North 630 West	13-083-0014
A <i>see Attached</i>	2072 North 630 West	13-083-0028
15	2063 North 630 West	13-083-0015
B <i>see Attached</i>	658 West 2050 North	13-083-0029

C	<i>see Attached</i>	657 West 2050 North	13-083-0030
16		2031 North 630 West	13-083-0016
17		2011 North 630 West	13-083-0017
18		1987 North 630 West	13-083-0018
19		1979 North 630 West	13-083-0019
20		1961 North 630 West	13-083-0020
21		1947 North 630 West	13-083-0021
22		1929 North 630 West	13-083-0022
23		1917 North 630 West	13-083-0023
24		1893 North 630 West	13-083-0024
25		1879 North 630 West	13-083-0025
26		1859 North 630 West	13-083-0026
27		1843 North 630 West	13-083-0027




Lynn E. Vinzant
Community Development Director


State of Utah)
 :SS
County of Davis)

On the 11 day of JUNE, 20 15, personally appeared before me Lynn E. Vinzant, who being by me duly sworn did say that he is the Community Development Director of Clinton City, who duly acknowledged to me that he executed the same.

Notary Public



My Commission Expires: 11-01-2016



Parcel Vesting Information

2873450

01/01/1981 to Present

BK 6288 PG 1351

Serial Number: 13-083-0028

Mailing Address: 2072 NORTH 630 WEST
CLINTON, UT 84015

Tax District

17

Location

Development: PEPPERMINT PARK SUBD NO. 3

L/U: A

B/B:

Situs Address(es)

2072 N 630 WEST CLINTON 84015

Legal Description

ALL OF LOT A, PEPPERMINT PARK #3. CONT. 0.215 ACRES

Parcel Vesting Information

2873450
BK 6288 PG 1352

11/17/2004 to Present

Serial Number: 13-083-0031

Mailing Address: 1846 NORTH 630 WEST
CLINTON, UT 84015

Tax District

17

Location

Location: 5 N 2 W 26 NW

NW

Development: PEPPERMINT PARK SUBD NO. 2

L/U: 1

B/B:

Vested Owners

JOHNSON, ROBERT C. : JT
JOHNSON, SUSAN E H

Situs Address(es)

1846 N 630 WEST CLINTON 84015

Legal Description

ALL OF LOT 1, PEPPERMINT PARK SUB NO 2. CONT. 0.199 ACRES. ALSO: BEG AT THE NE COR OF LOT 1, PEPPERMINT PARK SUB NO 2 & RUN TH S 89°55'08" E 53.23 FT ALG THE S LN OF LOT 2, PEPPERMINT PARK SUB NO 2 TO THE W LN OF APPLE VALLEY ESTATES SUB NO 1; TH S 00°02' W 64.00 FT ALG SD W LN; TH N 89°54'38" W 54.29 FT TO THE E LN OF SD LOT 1, PEPPERMINT PARK SUB NO 2; TH N 00°59' E 64.00 FT ALG SD E LN TO THE POB. CONT 0.08 ACRES TOTAL ACREAGE 0.279 ACRES

Parcel Vesting Information

01/01/1981 to Present

Serial Number: 13-083-0029

Mailing Address: 658 WEST 2050 NORTH
CLINTON, UT 84015

Tax District

17

Location

Development: PEPPERMINT PARK SUBD NO. 4

L/U: B

B/B:

Vested Owners

MCCAFFERTY, MARLA L

Situs Address(es)

658 W 2050 NORTH CLINTON 84015

Legal Description

ALL OF LOT B, PEPPERMINT PARK SUB NO 4. CONT. 0.19 ACRES

Parcel Vesting Information

2873450
BK 6288 PG 1354

01/01/1981 to Present

Serial Number: 13-083-0030

Mailing Address: 1694 NORTH 250 WEST
SUNSET, UT 84015

Tax District

17

Location

Development: PEPPERMINT PARK SUBD NO. 4

L/U: C

B/B:

Vested Owners

TOONE, LORI ANN

Situs Address(es)

657 W 2050 NORTH CLINTON 84015

Legal Description

ALL OF LOT C, PEPPERMINT PARK #4. CONT. 0.19 ACRES