

LDS CURCH
West Farmington

08-477-0001 thru 0009

REALLOCATION

**to WEBER BASIN WATER CONSERVANCY DISTRICTS DIST
for Water Reallocation (Class D) for use by Individuals**

20
2+B
E 2605309 B 5306 P 151-152
RICHARD T. MAUGHAN
DAVIS COUNTY, UTAH RECORDER
06/30/2011 09:47 AM
FEE \$20.00 Pgs: 2
DEP RT REC'D FOR WEBER BASIN WATER

The following first described lands have been allotted 6.3 acre-feet of water by Petition and Order recorded in Book __ Page __, Reallocation and Order Recorded as 2542277-8 in Book 5074, Page 722-3-4-5, Transfer and Order recorded in Book __ Page __, records of DAVIS County, Utah. Such lands have since the Reallocation and order been divided into additional separate ownerships by reason whereof the 6.3 acre-feet of water now allotted thereto and the lien created thereby should be reallocated to the lands more particularly described under "Descriptions of Lands with Quantities as Reallocated". The undersigned, Secretary of Weber Basin Water Conservancy District, accordingly hereby applies to the Board of Directors of such District for such reallocation and requests that a time and place for hearing upon this application be fixed, and notice thereof be given to all interested parties in the manner provided by the Rules and Regulations of the District.

FIRST DESCRIBED LANDS

08-464-0002 FARMINGTON BAY ENTERPRISES 6.3 AF
ALL OF LOT 2, FARMINGTON BAY BUSINESS PARK SUBDIVISION PLAT A AMENDMENT #1
CONT. 2.97000 ACRES

DESCRIPTIONS OF LANDS WITH QUANTITIES AS REALLOCATED

08-477-0001 GREEN SOURCE LLC .7 AF
ALL OF UNIT 1A, BUILDING 1,
FARMINGTON BAY WAREHOUSE CONDOMINIUMS.

08-477-0002 ATILLA MANAGEMENT LLC .7 AF
ALL OF UNIT 1B, BUILDING 1,
FARMINGTON BAY WAREHOUSE CONDOMINIUMS.

08-477-0003 FARMINGTON BAYWAREHOUSE COMPLEX LLC .7 AF
ALL OF UNIT 1C, BUILDING 1,
FARMINGTON BAY WAREHOUSE CONDOMINIUMS.

08-477-0004 FARMINGTON BAYWAREHOUSE COMPLEX LLC .7 AF
ALL OF UNIT 1D, BUILDING 1,
FARMINGTON BAY WAREHOUSE CONDOMINIUMS.

08-477-0005 FARMINGTON BAYWAREHOUSE COMPLEX LLC .7 AF
ALL OF UNIT 1E, BUILDING 1,
FARMINGTON BAY WAREHOUSE CONDOMINIUMS.

08-477-0006 FARMINGTON BAYWAREHOUSE COMPLEX LLC .7 AF
ALL OF UNIT 2A, BUILDING 2,
FARMINGTON BAY WAREHOUSE CONDOMINIUMS.

08-477-0007 FARMINGTON BAYWAREHOUSE COMPLEX LLC .7 AF
ALL OF UNIT 2B, BUILDING 2,
FARMINGTON BAY WAREHOUSE CONDOMINIUMS.

08-477-0008 FARMINGTON BAYWAREHOUSE COMPLEX LLC .7 AF
ALL OF UNIT 2C, BUILDING 2,
FARMINGTON BAY WAREHOUSE CONDOMINIUMS.

DESCRIPTIONS OF LANDS WITH QUANTITIES AS REALLOCATED (Cont.)


⁰⁰⁰⁴
08-477-0006 FARMINGTON BAYWAREHOUSE COMPLEX LLC .7 AF
ALL OF UNIT 2D, BUILDING 2,
FARMINGTON BAY WAREHOUSE CONDOMINIUMS.

Dated May 27, 2011


Tage I. Flint
Weber Basin Water Conservancy District


State of UTAH }
 : SS
County of DAVIS }

On this 27th day of May, 2011, personally appeared before me TAGE I. FLINT, known by me to be Secretary of the Weber Basin Water Conservancy District, the signer of the above instrument, who duly acknowledged to me that he executed the same.


Colette M. Edwards, Notary Public

Residing at Layton, Utah

My commission expires 9-13-2011



ORDER ON APPLICATION

Application having been made for the reallocation of 6.3 acre-feet of water and the lien created by the allotment thereof as described in the above application, which application is in proper form, and all parties interested in such allotment having been given notice thereof and of the time and place of hearing thereon, and after hearing by the Board of Directors of Weber Basin Water Conservancy District, it is hereby determined that the granting of such application is in the best interest of the District, and it is hereby ORDERED that such application be granted under the same terms and conditions as in the original Petition and Order for allotment of water (which by reference are deemed incorporated herein), except that the water shall hereafter be allotted to the lands above described as set forth under the heading "Descriptions of lands with Quantities as Reallocated", and the lien created by such original petition and order is transferred to and is pro-rated among and shall hereafter attach to the several tracts described under the heading "Descriptions of Lands with Quantities as Reallocated", in the proportion to which the water reallocated to each tract bears to the total water reallocated hereunder to all such tracts.


Dated May 27, 2011

ATTEST:


Tage I. Flint

By 
Scott F Peterson, President

I hereby certify that the above is a true copy of Application for Reallocation and Order entered thereon by the Board of Directors of Weber Basin Water Conservancy District.


Secretary of Weber Basin Water Conservancy District
Tage I. Flint

