

12  
When Recorded Mail To:  
BC Strategies, LLC,  
a limited liability company  
2347 South 675 West  
Syracuse, UT. 84075

Ent 258043 Bk 1037 Pg 355  
Date 22-Jan-2008 11:15AM Fee \$12.00  
LuAnn Adams - Filed By dl  
Box Elder Co., UT  
For BONNEVILLE TITLE CO

Order No. 120938

Tax ID No. 06-098-0017

Space above this line for Recorder's use

## Warranty Deed

Cade Erickson and Brett Mills, GRANTOR(S)


hereby CONVEYS AND WARRANTS TO

BC Strategies, LLC, a limited liability company , GRANTEE(S)

for the sum of (\$10.00) Ten Dollars and other good and valuable considerations the following  
described tract of land in Box Elder County, State of Utah, to-wit:

See "Exhibit A" attached hereto

WITNESS the hand of said Grantor(s) this 17th day of January, 2008.

  
Cade Erickson

  
Brett Mills


State of Utah }


}ss.

County of Davis }

On the 16th day of January, 2008, personally appeared before me Cade Erickson and Brett Mills, the signer(s) of the above instrument, who duly acknowledged to me that such person(s), executed the same.

Witness my hand and official seal.

  
Notary Public



Bonneville Superior Title Company

**Exhibit A**  
**LEGAL DESCRIPTION**

File Number: 120938

Part of the Northwest Quarter of Section 35, Township 12 North, Range 3 West, Salt Lake Base and Meridian:

Beginning at a point located South 00°00'00" West 907.80 feet (907.5 feet by record) along the West line of Section and South 90°00'00" East 181.50 feet from the Northwest corner of said Northwest Quarter, running thence South 90°00'00" East 181.50 feet, thence North 00°00'00" East 181.56 feet (181.50 feet by record), thence North 88°28'29" East 2238.63 feet (East 2277.0 feet record) to the West line of Northwest Quarter and a point South 00°34'18" East 726.00 feet from the Northeast corner of said Northwest Quarter, running thence South 00°34'18" East 620.36 feet (~~South~~<sup>EAST</sup> 594.0 feet by record) along said East line to the South to the Southeast corner of the North half of said Northwest Quarter, thence South 88°58'25" West 2425.92 feet (West 2458.5 feet by record) along the South line of said North half to the East line of Plat J of the Garland City Survey, thence North 00°00'00" East 422.63 feet (412.5 feet by record) along said East line to point of beginning.

Less: all of Strella Subdivision Phase 1, according to the Official Plat thereof recorded July 19, 2000, as Entry No. 143077, of Official Records.



**Bonneville Superior Title Company**