

08-060-0004, 0041, 0039

08-053-0070

2572993
BK 5169 PG 204

E 2572993 B 5169 P 204-206
RICHARD T. MAUGHAN
DAVIS COUNTY, UTAH RECORDER
12/14/2010 10:48 AM
FEE \$0.00 Pgs: 3
DEP RT REC'D FOR FARMINGTON CITY C
GRP

ORDINANCE NO. 2010 - 48

**AN ORDINANCE RENAMING BURKE LANE BETWEEN I-15
AND 1525 WEST TO STATION PARKWAY AND RED BARN LANE IN
FARMINGTON CITY, STATE OF UTAH.**

WHEREAS, the governing body of Farmington City has received and considered a Petition for renaming a right-of-way from Farmington Square, LLC., hereinafter "Petitioners," requesting a name change for the street known as Burke Lane between I-15 and Station Parkway (approximately 1200 West) to Red Barn Lane as well as a name change for the street known as Burke Lane between Station Parkway (approximately 1200 West) and 1525 West to Station Parkway ; and

WHEREAS, the governing body of Farmington City has determined that there is good cause for the requested vacation and it will not be detrimental to the general interest of the public to grant the same; and

WHEREAS, the Farmington City Council has caused all required public notices to be given, and/or has received written consent from abutting property owners, and has held all appropriate public hearings regarding such vacation; and

**NOW THEREFORE, BE IT ORDAINED BY THE CITY COUNCIL OF
FARMINGTON CITY, STATE OF UTAH:**

Section 1. Street Renaming. The City Council of Farmington City hereby declares that the street known as Burke Lane between I-15 and Station Parkway (approximately 1200 West) in Farmington, Utah, as more particularly described the Burke Lane Right-of-Way from I-15 to Station Parkway, is hereby renamed to Red Barn Lane.


Section 2. Street Renaming. The City Council of Farmington City hereby declares that the street known as Burke Lane between Station Parkway (approximately 1200 West) and 1525 West in Farmington, Utah, as more particularly described as Burke Lane Right-of-Way between Station Parkway and 1525 West, is hereby renamed to Station Parkway.

Section 3. Recorded. A certified copy of this Ordinance shall be recorded in the office of the Davis County Recorder, State of Utah, and the necessary changes made on the official plats and records of the County to accomplish the purpose thereof.

Section 4. Effective Date. This ordinance shall become effective upon publication or posting, or thirty (30) days after passage, whichever occurs first.


PASSED AND ADOPTED by the City Council of Farmington City, State of Utah, on this 2nd day of November, 2010.

FARMINGTON CITY



Scott C. Harbertson, Mayor


ATTEST:



Margy Lomax, City Recorder




Proposed Renaming of Burke Lane to Station Parkway and Red Barn Lane



Proposed Renaming of Burke Ln.
between Station Parkway
and I-15 to Red Barn Lane

Proposed Renaming of Burke Ln.
between Station Parkway
and 1875 West to Station
Parkway



Legend

- City Boundary
- Parcels
- Roads
- Scenic Byway Overlay

Map not to scale

Farmington City
Planning Department
October 29, 2010

Zoning

	AA		R-2
	A		R-4
	AE		R-8
	LS		BR
	S		B
	LR		BP
	R		LM & B
	OTR		C

TOD Regulating Plan

	C-R		Ecological Corridor
	C-H		Existing Arterial Road
	NMU		Existing Local/Collector Road
	RMU		Pedestrian Trails
	GMU		Proposed Neighborhood Road
	TMU		Proposed Principle Road
	CMU		Proposed Promenade Road
	OS		