

WHEN RECORDED RETURN TO:
Farmington Development Corporation
273 N. East Capitol Street
Salt Lake City, Utah 84103

E 2554561 B 5115 P 140-144
RICHARD T. MAUGHAN
DAVIS COUNTY, UTAH RECORDER
09/23/2010 11:21 AM
FEE \$32.00 Pgs: 5
DEP RTT REC'D FOR FARMINGTON CITY

08-474-0001 thru 0015

SEVENTH SUPPLEMENT AND AMENDMENT TO DECLARATION
OF
COVENANTS, CONDITIONS, AND RESTRICTIONS FOR
FARMINGTON CROSSING ON SPRING CREEK POND,
An Expandable Utah Planned Unit Development

THIS SEVENTH SUPPLEMENT AND AMENDMENT TO DECLARATION OF COVENANTS, CONDITIONS, AND RESTRICTIONS FOR FARMINGTON CROSSING ON SPRING CREEK POND is made and executed by FARMINGTON DEVELOPMENT CORPORATION, a Utah Corporation, whose principal address is 273 N. East Capitol Street, Salt Lake City, Utah 84103 (hereinafter referred to as the "Declarant").

RECITALS

Whereas, the original Declaration of Covenants, Conditions, and Restrictions was recorded in the office of the County Recorder of Davis County, Utah on the 6th day of May, 2005 as Entry No. 2071653 in Book 3783 at Page 639 of the Official Records of the County Recorder of Davis County, Utah (the "Declaration"), for Phase I of the Project which is described as **"Farmington Crossing On Spring Creek Pond, Phase 1, a Planned Unit Development."**

Whereas, the First Supplement and Amendment to the Declaration of Covenants, Conditions, and Restrictions for Farmington Crossing on Spring Creek Pond was recorded in the office of the County Recorder of Davis County, Utah on the 15th day of August, 2005 as Entry No. 2096923 in Book 3849 at Page 361 of the Official Records of the County Recorder of Davis County, Utah (the "First Supplemental Declaration"), for Phase II and Phase III of the Project which is described as **"Farmington Crossing On Spring Creek Pond, Phase 2, a Planned Unit Development"** and **"Farmington Crossing On Spring Creek Pond, Phase 3, a Planned Unit Development."**

Whereas, the Second Supplement and Amendment to the Declaration of Covenants, Conditions, and Restrictions for Farmington Crossing on Spring Creek Pond was recorded in the office of the County Recorder of Davis County, Utah on the 5th day of April, 2006 as Entry No. 2157971 in Book 4006 at Page 1132 of the Official Records of the County Recorder of Davis County, Utah (the "Second Supplemental Declaration"), for Phase IV of the Project which is described as **"Farmington Crossing South, Phase 1, a Planned Unit Development"**.

Whereas, the Third Supplement and Amendment to the Declaration of Covenants, Conditions, and Restrictions for Farmington Crossing on Spring Creek Pond was recorded in the

office of the County Recorder of Davis County, Utah on the 27th day of September, 2006 as Entry No. 2205234 in Book 4126 at Page 185 of the Official Records of the County Recorder of Davis County, Utah (the "Third Supplemental Declaration"), for restrictive covenants relating to lease restrictions and limitations of lot ownership in the Project.

Whereas, the Fourth Supplement and Amendment to the Declaration of Covenants, Conditions, and Restrictions for Farmington Crossing on Spring Creek Pond was recorded in the office of the County Recorder of Davis County, Utah on the 11th day of November, 2007 as Entry No. 2323640 in Book 4417 at Page 151 of the Official Records of the County Recorder of Davis County, Utah (the "Fourth Supplemental Declaration"), for Phase V of the Project which is described as **"Farmington Crossing North, Phase 1, a Planned Unit Development"**.

Whereas, the Fifth Supplement and Amendment to the Declaration of Covenants, Conditions, and Restrictions for Farmington Crossing on Spring Creek Pond was recorded in the office of the County Recorder of Davis County, Utah on the 15th day of January, 2010 as Entry No. 2505989 in Book 4417 at Page 151 of the Official Records of the County Recorder of Davis County, Utah (the "Fifth Supplemental Declaration"), for Phase VI of the Project which is described as **"Farmington Crossing South, Phase 2, a Planned Unit Development"**.

Whereas, the Sixth Supplement and Amendment to the Declaration of Covenants, Conditions, and Restrictions for Farmington Crossing on Spring Creek Pond was recorded in the office of the County Recorder of Davis County, Utah on the 12th day of March, 2010 as Entry No. 2516288 in Book 4980 at Page 57-61 of the Official Records of the County Recorder of Davis County, Utah (the "Sixth Supplemental Declaration"), for Phase VII of the Project which is described as **"Farmington Crossing North, Phase 3, a Planned Unit Development"**.

Whereas, under Article III, Section 41 of the Declaration, while the Declarant is in control of the Association and prior to the termination of the Period of Declarant's Control, the Declarant may amend the Declaration or Plat Map without any additional consent or approval required.

Whereas, the related Plat Maps for Phase I, Phase II, Phase III, Phase IV, and Phase V, Phase VI, and Phase VII of the Project have also been recorded in the office of the County Recorder of Davis County, Utah.

Whereas, under Article III, Section 46 of the Declaration, Declarant reserved an option until seven (7) years from the date following the first conveyance of a Dwelling in Phase I to a Lot purchaser to expand the Project.

Whereas, Declarant is the fee simple owner of record of that certain real property located in Davis County, Utah and described with particularity on Exhibit "A-6" attached hereto and incorporated herein by this reference (the "Phase VIII Property").

Whereas, Declarant desires to expand the Project by creating on the Phase VIII Property a planned residential development.

Whereas, Declarant now intends that the Phase VIII Property shall become subject to the Declaration.

NOW, THEREFORE, for the reasons recited above, and for the benefit of the Project and the Lot Owners thereof, Declarant hereby executes this Seventh Supplement and Amendment to Declaration of Covenants, Conditions, and Restrictions for Farmington Crossing on Spring Creek Pond.

1. Supplement to Definitions. Article I of the Declaration, entitled "Definitions," is hereby modified to include the following supplemental definitions:

A. Seventh Supplemental Declaration shall mean and refer to this Seventh Supplement and Amendment to Declaration of Covenants, Conditions, and Restrictions for Farmington Crossing on Spring Creek Pond.

B. Seventh Supplemental Phase VIII Map shall mean and refer to the Plat Map of **Farmington Crossing North, Phase 4, a Planned Unit Development**, prepared and certified to by David E. Hawkes, a duly registered Utah Land Surveyor holding Certificate No. 356548, and filed for record in the Office of the County Recorder of Davis County, Utah prior to or concurrent with the filing of this Seventh Supplemental Declaration.

Except as otherwise herein provided, the definition of terms contained in the Declaration are incorporated herein by this reference.

2. Legal Description. The real property described in Exhibit "A-6" is hereby submitted to the provisions of the Declaration and said land shall be held, transferred, sold, conveyed and occupied subject to the provisions of this Fourth Supplemental Declaration.

3. Annexation. Declarant hereby declares that the Phase VI Property shall be annexed to the Project and become subject to the Declaration, which upon recordation of the Seventh Supplemental Declaration shall constitute and effectuate the expansion of the Project, making the real property described in Exhibit "A-6" subject to the functions, powers, rights, duties and jurisdiction of the Association.

4. Total Number of Lots Revised. As shown on the Seventh Supplemental Phase VIII Map, two (2) Buildings and fourteen (14) additional Lots are or will be constructed and/or created in the Project on the Phase VIII Property.

The additional Buildings and Lots are located within a portion of the Additional Land. The additional Buildings and Lots are substantially similar in construction, design and quality to the Buildings and Lots in the prior Phase. Upon the recordation of the Seventh Supplemental Phase VIII Map and this Seventh Supplemental Declaration, the total number of Lots in the Project will be four hundred and sixteen one (402).

5. Percentages of Ownership Interest Revised. Pursuant to the Declaration, Declarant is required, with the additional Lots, to reallocate the undivided percentages of ownership interest


in the Common Areas and Facilities (the "Percentage Interests"). The Percentage Interests are uniform and equal. The Percentage Interests for all Lots in the Project shall be a uniform and equal undivided interest.

6. Effective Date. The effective date of this Seventh Supplemental Declaration and the Seventh Supplemental Phase VI Map shall be the date on which said instruments are filed for record in the Office of the County Recorder of Davis County, Utah.

IN WITNESS WHEREOF, Declarant has executed this instrument the 16 day of Sept., 2010.

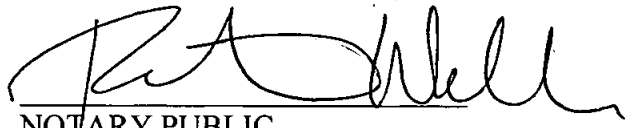
DECLARANT:

FARMINGTON DEVELOPMENT CORPORATION a Utah corporation


By: Bryson Garbett, President

STATE OF UTAH)
)ss:
COUNTY OF SALT LAKE)

On the 16 day of Sept, 2010 personally appeared before me Bryson Garbett, who by me being duly sworn, did say that he is the President of FARMINGTON DEVELOPMENT CORPORATION, a Utah corporation, and that the within and foregoing instrument was signed in behalf of said Company by authority of a resolution of its board of directors or its Articles of Incorporation, and said Bryson Garbett, duly acknowledged to me that said Company executed the same.


NOTARY PUBLIC




Exhibit "A-6"
Phase VIII
Legal Description

A parcel of land lying and situate in the North West Quarter of Section 13, Township 3 North, Range 1 West, Salt Lake Base and Meridian, Farmington City, Davis County, Utah. Comprising 1.19 acres: 0.01 acres, of Parcel "A", Farmington Crossing North Subdivision, according to the official plat thereof, 0.95 acres of Parcel "B" of said Farmington Crossing North Subdivision and 0.23 acres of that particular parcel of land transferred to Sixty-Four Associates, L.C. by that certain Quit Claim Deed recorded as Entry 2259064, in Book 4255, at Page 0392, of the Davis County Records. Basis of Bearing for Subject parcel being South $00^{\circ}12'06''$ East 2642.87 feet (measured) 2642.96 (per Record of Survey) between the Davis County brass cap monument monumentalizing the Northwest corner of said Section 13 and the Davis County rebar and cap monumentalizing the West Quarter Corner of said Section 13. Subject Parcel being more particularly described as follows:

Commencing at the Northwest corner of said Section 13, thence South $00^{\circ}12'06''$ East 722.48 feet coincident with the West line of the Northwest Quarter of said Section 13;
 Thence coincident with the north boundary of said Farmington Crossing North subdivision and the prolongation thereof South $89^{\circ}43'17''$ East 712.74 feet to the northeast corner of Farmington Crossing North, Phase 3 Subdivision and the TRUE POINT OF BEGINNING;
 Thence South $89^{\circ}43'17''$ East 197.65 feet coincident with the north boundary of said Parcel B to the westerly right of way of US Highway 89-91;
 Thence South $21^{\circ}14'52''$ East 199.29 feet coincident with said right of way;
 Thence South $68^{\circ}44'43''$ West 24.54 feet along a radial line to a point on the arc of a 15.00 foot radius curve to the left;
 Thence southwesterly 23.56 feet along the arc of said curve through a central angle of $90^{\circ}00'00''$ to a point of tangency;
 Thence South $68^{\circ}44'43''$ West 85.97 feet to a point of curvature;
 Thence southwesterly 7.42 feet along the arc of a 40.00 foot radius curve to the left (center bears South $21^{\circ}15'17''$ East) through a central angle of $10^{\circ}37'36''$ to a point of tangency;
 Thence South $58^{\circ}07'07''$ West 21.48 feet to a point of curvature;
 Thence southerly 15.93 feet along the arc of an 11.50 foot radius curve to the left (center bears South $31^{\circ}52'53''$ East) through a central angle of $79^{\circ}22'24''$;
 Thence South $68^{\circ}44'43''$ West 29.00 feet; Thence North $21^{\circ}51'17''$ West 7.62 feet to a point of curvature;
 Thence westerly 42.42 feet along the arc of a 35.50 foot radius curve to the left (center bears South $68^{\circ}44'43''$ West) through a central angle of $68^{\circ}28'00''$ to a point of tangency;
 Thence North $89^{\circ}43'17''$ West 53.41 feet to a point on the east boundary of said Phase 3;
 Thence the following three (3) courses coincident with said Phase 3,
 1) North $00^{\circ}10'25''$ East 32.88 feet to a point on the arc of an 11.50 foot radius curve to the right;
 2) Northerly 8.33 feet along the arc of said 11.50 foot radius curve (center bears North $48^{\circ}46'33''$ East) through a central angle of $41^{\circ}30'10''$ to a point of tangency;
 3) North $00^{\circ}16'43''$ East 186.82 feet to the point of beginning.
 Contains 51,873 sq. ft. or 1.19 acres