



NOTICE FOR SECONDARY WATER USE

The undersigned, **Mountain View Irrigation, Inc.**, being a duly organized and operating entity in the State of Utah, does hereby state, stipulate and warrant the following:

1. Entity has created a distribution system for secondary water.
2. The properties serviced by said distribution system are described on the attached Exhibit "A" which by reference are made a part of this notice.
3. The owners of the above described properties are subject to periodic assessments, levied by the undersigned company, for delivery of water and maintenance of the distribution system.
4. Failure to pay the assessments levied by the undersigned for the use of secondary water and the distribution of the same, by the owner of the occupant of the subject properties described on Exhibit "A" will be deemed cause to terminate secondary water services to the subject properties and to file a lien thereon.
5. In the event of disconnect, a reinstatement fee together with the payment in full of past assessments shall be due from the owner of occupant of the subject property, prior to re-establishment of services.
6. Prior to the transfer or collateralization of any of the subject properties, contact should be made with the following in order to transfer services and to verify account status:

MOUNTAIN VIEW IRRIGATION, INC.
5238 WEST 2150 NORTH
OGDEN, UT 84404
(801) 731-7252

Dated: November 11, 2010

Mountain View Irrigation, Inc.

By: *Randy Marriott*
Randy Marriott, President

State of Utah
County of Weber

On this the ^{11th} day of November, 2010, personally appeared before me, Randy Marriott, President of Mountain View Irrigation, Inc., the Signer of the same by authority of a resolution passed by its board of directors.

[Signature]
Notary Public




EXHIBIT "A"

ALL OF LOTS 1 THRU 26, MOUNTAIN VIEW SUBDIVISION PHASE 1, FARR WEST CITY, WEBER COUNTY, UTAH, ACCORDING TO THE OFFICIAL PLAT THEREOF.

15-206-0001 THRU 0026 *ed*

ALL OF LOTS 27, 28, 29, 30, 31, 32, 33, 34, 44, 45, 46, 47, 48, 49, MOUNTAIN VIEW SUBDIVISION PHASE II, FARR WEST CITY, WEBER COUNTY, UTAH, ACCORDING TO THE OFFICIAL PLAT THEREOF.

15-225-0001 THRU 0014 *ed*

ALL OF LOTS 35, 36, 37, 38, 39, 40, 41, 42, 42, MOUNTAIN VIEW SUBDIVISION PHASE II, FARR WEST CITY, WEBER COUNTY, UTAH, ACCORDING TO THE OFFICIAL PLAT THEREOF.

15-224-0001 THRU ~~0009~~ 0008 *ed*

ALL OF LOTS 55, 56, 57, 59, MOUNTAIN VIEW SUBDIVISION PHASE III, FARR WEST CITY, WEBER COUNTY, UTAH, ACCORDING TO THE OFFICIAL PLAT THEREOF.

15-227-0001 THRU 0003 AND 15-227-0007 *ed*

ALL OF LOTS 50, 51, 52, 53, 54, 60, 61, 62, 63, 64, 65, MOUNTAIN VIEW SUBDIVISION PHASE III, FARR WEST CITY, WEBER COUNTY, UTAH, ACCORDING TO THE OFFICIAL PLAT THEREOF.

15-226-0001 THRU 0011 *ed*

ALL OF LOT 58, MOUNTAIN VIEW SUBDIVISION PHASE III-A, FARR WEST CITY, WEBER COUNTY, UTAH, ACCORDING TO THE OFFICIAL PLAT THEREOF.

15-296-0001 *ed*

ALL OF LOTS 121-R THRU 130-R, MOUNTAIN VIEW SUBDIVISION PHASE 4,
FARR WEST CITY, WEBER COUNTY, UTAH, ACCORDING TO THE OFFICIAL
PLAT THEREOF.

15-307-0001/THRU 0010/ *va*

ALL OF LOTS 101, 102, 103, 104, 105, 106, 107, 118, 119, MOUNTAIN VIEW
SUBDIVISION PHASE V, FARR WEST CITY, WEBER COUNTY, UTAH,
ACCORDING TO THE OFFICIAL PLAT THEREOF.

15-243-0001/THRU 0009/ *va*

ALL OF LOTS 108 THRU 117, MOUNTAIN VIEW SUBDIVISION PHASE V, FARR
WEST CITY, WEBER COUNTY, UTAH, ACCORDING TO THE OFFICIAL PLAT
THEREOF.

15-244-0001/THRU 0010/ *va*

ALL OF LOTS 85 THRU 93, MOUNTAIN VIEW SUBDIVISION PHASE VI, FARR
WEST CITY, WEBER COUNTY, UTAH, ACCORDING TO THE OFFICIAL PLAT
THEREOF.

15-259-0001/THRU 0009/ *va*


ALL OF LOTS 66R THRU 80R, MOUNTAIN VIEW SUBDIVISION PHASE VII,
FARR WEST CITY, WEBER COUNTY, UTAH, ACCORDING TO THE OFFICIAL
PLAT THEREOF.

15-297-0001/THRU 0015/ *va*


ALL OF LOTS 81, 82, 83, 84, 94, 95, 96, 97, 98, 99, 100, 120, MOUNTAIN VIEW
SUBDIVISION PHASE VII, FARR WEST CITY, WEBER COUNTY, UTAH,
ACCORDING TO THE OFFICIAL PLAT THEREOF.

15-298-0001/THRU 0012/ *va*

ALL OF LOT 140R THRU 147R, MOUNTAIN VIEW SUBDIVISION PHASE 8,
FARR WEST CITY, WEBER COUNTY, UTAH, ACCORDING TO THE OFFICIAL
PLAT THEREOF.

~~15-337-0001 THRU 0008~~ 

ALL OF LOTS 131R, 132R, 133R, 134R, 135R, 136R, 137R, 138R, 139R, 148R, 149R,
150R, 151R, MOUNTAIN VIEW SUBDIVISION PHASE 8, FARR WEST CITY,
WEBER COUNTY, UTAH, ACCORDING TO THE OFFICIAL PLAT THEREOF.

~~15-338-0001 THRU 0013~~ 

ALL OF LOTS 152R, 153R, 154R, 155R, 156R, 157R, 158R, 159R, 160R, 161R, 176R,
177R, 178R, 179R, 180R, MOUNTAIN VIEW SUBDIVISION PHASE 9, FARR WEST
CITY, WEBER COUNTY, UTAH, ACCORDING TO THE OFFICIAL PLAT
THEREOF.

~~15-355-0001 THRU 15-355-0015~~ 

ALL OF LOTS 162R THRU 175R, MOUNTAIN VIEW SUBDIVISION PHASE 9,
FARR WEST CITY, WEBER COUNTY, UTAH, ACCORDING TO THE OFFICIAL
PLAT THEREOF.

~~15-356-0001 THRU 0014~~ 