



W2427970

E# 2427970 PG 1 OF 2
ERNEST D ROWLEY WEBER COUNTY RECORDER
04-AUG-09 9:28 AM FEE \$75.00 DEP SC
REC FOR: MOUNTAIN VIEW TITLE - OGDEN
ELECTRONICALLY RECORDED

RESIGNATION OF SERVICING AGENT

On the date of August 24, 2007, a NOTICE OF ASSOCIATION ASSESSMENT, was recorded with the County Recorder of Weber County, State of Utah, identified as Instrument Number 2287200.

The recordation of the document was for the purpose of providing constructive notice to all interested parties of the name, address and telephone number of the responsible party for the collection, accounting and disbursement of fees assessed by the MEADOWS AT WEST HAVEN UNIT OWNERS ASSOCIATION.

The real property effected by the herein referenced notice is more particularly described on the attached Exhibit "A" which by reference is made a part herewith.

Notice is hereby given of the resignation of Kristy Spencer, who under the notice referenced herewith is no longer responsible for the billing, accounting or servicing the unit owners association account. No further information is available for the party responsible for the collection, accounting and disbursement of funds.

Dated: August 3, 2009

Kristy Spencer

State of Utah
County of Weber

On this the 3rd day of August 2009, personally appeared before me, Kristy Spencer, the signer of the foregoing instrument who duly acknowledged to me that she executed the same.

Notary Public






EXHIBIT "A"

~~ALL OF LOTS 1A, 2B, 3C, 4D, 5A, 6B, 7C, 8D, 9A, 10B, 11C, 12B, 13A, 14B, 15C, 16D, 17A, 18B, 19C, 20D, 21A, 22B, 23C, 24D, 25A, 26B, 27C, 28D, 29A, 31B, 32C, 33D, 34A, 35B, 36C, 37D, 38A, 39B, 40C, 41D, 42A & 43B, MEADOWS AT WEST HAVEN PHASE 1, (THE) A PUD, WEST HAVEN CITY, WEBER COUNTY, UTAH, ACCORDING TO THE OFFICIAL PLAT THEREOF.~~

08-427-0001 THRU 0042 

~~ALL OF LOTS 44A, 45B, 46C, 47D, 48A, 49B, 50C, 51D, 52A, 53B, 54C, 55D, & 74C, MEADOWS AT WEST HAVEN PHASE 2, A PUD (THE), WEST HAVEN CITY, WEBER COUNTY, UTAH, ACCORDING TO THE OFFICIAL PLAT THEREOF.~~

08-443-0001 THRU 0013 

~~ALL OF LOTS 56A, 57B, 58C, 59D, 60A, 61B, 62C, 63D & 64A, MEADOWS AT WEST HAVEN PHASE 2, A PUD (THE), WEST HAVEN CITY, WEBER COUNTY, UTAH, ACCORDING TO THE OFFICIAL PLAT THEREOF.~~

08-444-0001 THRU 0009 