

Mail Recorded Deed & Tax Notice To:  
Dustin Golling  
642 S 780 E  
Pleasant Grove, UT 84062



File No.: 185266-TOF

## QUITCLAIM DEED

Alyson L. Davis and Wyatt Jackman Davis, wife and husband,

GRANTOR(S), of Pleasant Grove, State of Utah, hereby quitclaims to

Michael Todd Richins and Kori Richins, husband and wife as joint tenants,

GRANTEE(S), of Pleasant Grove, State of Utah



for the sum of Ten and no/100 (\$10.00) DOLLARS

and other good and valuable consideration, the following described tract of land in Utah County, State of Utah:

SEE EXHIBIT "A" ATTACHED HERETO

TAX ID NO.: 14-048-0314 (for reference purposes only)

Dated this 12/17/2025

  
Alyson L. Davis  
  
Wyatt Jackman Davis

### COURTESY RECORDING ONLY


Cottonwood Title disclaims any liability as to the condition of title and as to the content, validity, or effects of this document.

File No. 185266-TOF

STATE OF UTAH

COUNTY OF ~~SALT LAKE~~ Utah JB

On this 12/17/25, before me, personally appeared Alyson L. Davis, proved on the basis of satisfactory evidence to be the person whose name is subscribed to this document, and acknowledged before me that he/she/they executed the same.


  
Notary Public




STATE OF UTAH

COUNTY OF ~~SALT LAKE~~ Ash JB

On this 12/17/25, before me, personally appeared Wyatt Jackman Davis, proved on the basis of satisfactory evidence to be the person whose name is subscribed to this document, and acknowledged before me that he/she/they executed the same.

  
Notary Public



File No. 185266-TOF

**EXHIBIT A**

Commencing at a point North 136.18 feet and West 2,050.70 feet from the East quarter corner of Section 28, Township 5 South, Range 2 East, Salt Lake Base and Meridian; thence North  $49^{\circ}16'40''$  East 79.66 feet; thence along a curve to the left (chord bears: South  $63^{\circ}47'14''$  East 7.95 feet, radius = 52.02 feet); thence South  $49^{\circ}07'31''$  West 10.97 feet; thence South  $49^{\circ}07'34''$  West 71.11 feet; thence North  $45^{\circ}56'24''$  West 7.57 feet to the point of beginning.