

2382288

THE DECLARATION OF RESTRICTIVE COVENANTS  
RELATING TO COPPERGATE SUBDIVISION NO. 3

WHEREAS, a subdivision known as COPPERGATE SUBDIVISION NO. 3 has been created within the Southwest quarter of Section 27, Township 2 South, Range 1 West, of the Salt Lake Base and Meridian, in Salt Lake County, State of Utah, and a plat thereof has been recorded in the office of the County Recorder of Salt Lake County, State of Utah; and WHEREAS, the owners of the various parcels of land within such subdivision desire to create restrictions and covenants affecting said lands;

NOW, THEREFORE, in consideration of the premises and as a part of the general plan for the improvement of said Coppergate Subdivision No. 3, the respective owners of lands within such subdivision hereby declare the lands subject to the following blanket encumbrances and the several parts thereof, and all conveyances of said properties and portions thereof shall be subject to the following agreed restrictions and conditions which are and shall operate as covenants running with the land for the benefit of, and giving the right of enforcement to the undersigned owners, their successors and assigns and grantees, who are or shall become owners of any lot or lots within said subdivision:

A. LAND USE AND BUILDING TYPE. No lot shall be used except for residential purposes. No building shall be erected, altered, placed, or permitted to remain on any lot other than one detached single-family dwelling not to exceed two stories in height and a private garage or carport for not more than three cars.

B. ARCHITECTURAL CONTROL. No building shall be erected, placed, or altered on any lot until the construction plans and specifications and a plan showing the location of the structure have been approved by the Architectural Control Committee as to quality to workmanship and materials, harmony of external design with existing structures, and as to location with respect to topography and finish grade elevation. No fence or wall shall be erected, placed or altered on any lot nearer to any street than the minimum building setback line unless similarly approved. Approval shall be as provided in part 0.

C. DWELLING COST, QUALITY AND SIZE. No dwelling shall be permitted on any lot at a cost of less than \$12,000.00 based upon cost levels prevailing on the date these covenants are recorded, it being the intention and purpose of the covenant to assure that all dwellings shall be of a quality of workmanship and materials substantially the same or better than that which can be produced on the date these covenants are recorded at the minimum cost stated herein for the minimum permitted dwelling size. The ground floor area of the main structure, exclusive of one-story open porches and garages, shall be not less than 850 square feet.

Recorded  
Request of  
Fee Paid  
Recorder  
By  
Ref.

JERAD E. MARTIN  
SALT LAKE COUNTY, UTAH  
Deputy

APR 27 1971  
at 2:58 PM  
CARDON ABSTRACT COMPANY

D. BUILDING LOCATION. No building shall be located on any lot nearer than 25 feet to the front lot line, or nearer than 20 feet to any side street line. No building shall be located nearer than 8 feet to an interior lot line, except that no side yard shall be required for a garage or other permitted accessory building located 36 feet or more from the minimum building setback line. No dwelling shall be located on any interior lot nearer than 30 feet to the rear lot line. For the purposes of this covenant, eaves, steps, and open porches shall not be considered as a part of a building, provided, however, that this shall not be construed to permit any portion of a building on a lot to encroach upon another lot.

E. LOT AREA AND WIDTH. No dwelling shall be erected or placed on any lot having a width of less than 65 feet at the minimum building setback line nor shall any dwelling be erected or placed on any lot having an area of less than 6500 square feet, except that a dwelling may be erected or placed on lots numbered (no exceptions) as shown on the recorded plat.

F. EASEMENTS. Easements for installation and maintenance of utilities and drainage facilities are reserved as shown on the recorded plat and over the rear five feet of each lot. Within these easements, no structure, planting or other material shall be placed or permitted to remain which may damage or interfere with the installation and maintenance of utilities, or which may change the direction of flow of drainage channels in the easements, or which may obstruct or retard the flow of water through drainage channels in the easements. The easement area of each lot and all improvements in it shall be maintained continuously by the owner of the lot, except for those improvements for which a public authority or utility company is responsible.

G. NUISANCES. No noxious or offensive activity shall be carried on upon any lot, nor shall anything be done thereon which may be or may become an annoyance or nuisance to the neighborhood. No clothes drying or storage of any articles which are unsightly in the opinion of the Architectural Control Committee will be permitted in carports, unless in an enclosed area built and designed for such purpose. No automobiles, trailers, boats, or other vehicles are to be stored on streets or front and side lots unless they are in running condition, properly licensed and are being regularly used.

H. TEMPORARY STRUCTURES. No structure of a temporary character, trailer, basement, tent, shack, garage, barn, or other outbuildings shall be used on any lot at any time as a residence either temporarily or permanently.

I. SIGNS. No sign of any kind shall be displayed to the public view on any lot except one professional sign of not more than one square foot, one sign of not more than five square feet advertising the property for sale or rent, or signs used by a builder to advertise the property during the construction and sales period.

J. OIL AND MINING OPERATIONS. No oil drilling, oil development operations, oil refining, quarrying or mining operations of any kind shall be permitted upon or in any lot, nor shall oil wells, tanks, tunnels, mineral excavations or shafts be permitted upon or in any lot. No derrick or other structure designed for use in boring for oil or natural gas shall be erected, maintained or permitted upon any lot.

K. LIVESTOCK AND POULTRY. No animals, livestock or poultry of any kind shall be raised, bred or kept on any lot, except that dogs, cats or other household pets may be kept provided that they are not kept, bred, or maintained for any commercial purpose and are restricted to the owner's premises or on leash under handler's control.

L. GARBAGE AND REFUSE DISPOSAL. No lot shall be used or maintained as a dumping ground for rubbish. Trash, garbage or other waste shall not be kept except in sanitary containers. All incinerators or other equipment for the storage or disposal of such material shall be kept in a clean and sanitary condition. Each lot and its abutting street are to be kept free of trash, weeds and other refuse by the lot owner. No unsightly materials or other objects are to be stored on any lot in view of the general public.

M. LANDSCAPING. Trees, lawns, shrubs or other planting provided by the developer shall be properly nurtured and maintained or replaced at the property owner's expense upon request of the Architectural Control Committee.

N. SIGHT DISTANCE AT INTERSECTIONS. No fence, wall, hedge or shrub planting which obstructs sight lines at elevations between 2 and 6 feet above the roadways shall be placed or permitted to remain on any corner lot within the triangular area formed by the street property lines and a line connecting them at points 25 feet from the intersection of the street lines, or in the case of a rounded property corner from the intersection of the street property lines extended. The same sight-line limitations shall apply on any lot within 10 feet from the intersection of a street property line with the edge of a driveway or alley pavement. No tree shall be permitted to remain within such distances of such intersections unless the foliage line is maintained at sufficient height to prevent obstruction of such sight lines.

O. MEMBERSHIP. The Architectural Control Committee is composed of Antoine L. Martineau, 340 Cypress Street, Midvale, Utah; Rulon F. Miller, 412 Cornell Drive, Midvale, Utah; and Richard H. Higham, 385 Arizona Drive, Midvale, Utah. A majority of the committee may designate a representative to act for it. In the event of death or resignation of any member of the committee, the remaining members shall have full authority to designate a successor. Neither the members of the committee, nor its designated representative shall be entitled to any compensation for services performed pursuant to this covenant. At any time, the then record owners of a majority of the lots shall have the power through a duly recorded written instrument to change the membership of the committee or to withdraw from the committee or restore to it any of its powers and duties.

P. PROCEDURE. The committee's approval or disapproval as required in these covenants shall be in writing. In the event the committee, or its designated representative fails to approve or disapprove within 30 days after plans and specifications have been submitted to it, or in any event, if no suit to enjoin the construction has been commenced, prior to the completion thereof, approval will not be required and the related covenants shall be deemed to have been fully complied with.

Restrictive Covenants for Coppergate Subdivision No. 3 continued.....  
Page 4.

Q. TERM. These covenants are to run with the land and shall be binding on all parties and all persons claiming under them for a period of forty years from the date these covenants are recorded, after which time said covenants shall be automatically extended for successive periods of 10 years unless an instrument signed by a majority of the then owners of the lots has been recorded, agreeing to change said covenants in whole or in part.

R. ENFORCEMENT. Enforcement shall be by proceedings at law or in equity against any person or persons violating or attempting to violate any covenants either to restrain violation or to recover damages.

S. SEVERABILITY. Invalidation of any one of these covenants by judgment or court order shall in no wise affect any of the other provisions which shall remain in full force and effect.

Robert L. Jones  
Robert L. Jones

Doreen D. Jones  
Doreen D. Jones


JORDAN BUILDERS SUPPLY, INC.

By Rulon F Miller  
President

State of Utah )  
County of Salt Lake) ss.

On the 22<sup>nd</sup> day of April 1971, personally appeared before me ROBERT L. JONES and DOREEN D. JONES, his wife, the signers of the foregoing instrument, who duly acknowledged to me that they executed the same.

J. Grant Johnson  
Notary Public





BOOK 2953 PAGE 782

Restrictive Covenants for Coppergate Subdivision No. 3 continued.....  
Page 5.

State of Utah )  
County of Salt Lake) ss

On the 22<sup>nd</sup> day of April 1971, personally appeared before me  
Rulon F. Miller who being by me duly sworn, did say that he is the  
President of JORDAN BUILDERS SUPPLY, INC., A CORPORATION, and that  
said instrument was signed in behalf of said corporation, and that said  
instrument was signed in behalf of said corporation by authority of a resolution  
of its Board of Directors, and said Rulon F. Miller acknowledged to  
me that said corporation executed the same.

  
Notary Public



My Commission expires 7-26-72  
Residing at Midvale, Utah