

When Recorded Mail To:

Mike Little
268 West 1800 North
Sunset, Utah 84015

2352874

BK 4500 PG 1847

E 2352874 B 4500 P 1847
RICHARD T. MAUGHAN
DAVIS COUNTY, UTAH RECORDER
3/28/2008 3:35:00 PM
FEE \$10.00 Pgs: 1

Order No. 128958

Tax ID No. 13-077-0166

DEP eCASH REC'D FOR BONNEVILLE SUPERIOR TITLE
Space above this line for Recorder's use

Warranty Deed

Gayle Hasler, **GRANTOR(S)**

hereby **CONVEYS AND WARRANTS TO**

Michael Little and Charlotte Coursey as Joint Tenants., **GRANTEE(S)**


for the sum of (\$10.00) Ten Dollars and other good and valuable considerations the following described tract of land in Davis County, State of Utah, to-wit:

A part of the Northeast Quarter of Section 26, Township 5 North, Range 2 West, Salt Lake Meridian, United States Survey: Beginning at a point 72 rods East of the Southwest corner of the Northeast Quarter of said Section and running thence East 4 rods; thence North 7 rods; thence West 4 rods; thence South 7 rods to the point of beginning.

Less and Excepting any portion lying within the bounds of 1800 North Street.

SUBJECT TO taxes and assessments not delinquent, reservations, restrictions, easements and rights of way of record.

WITNESS the hand of said Grantor(s) this 26th day of March, 2008.




Gayle Hasler


State of Utah }
 }ss.
County of Weber }

On the 26th day of March, 2008, personally appeared before me Gayle Hasler, the signer(s) of the above instrument, who duly acknowledged to me that such person(s), executed the same.

Witness my hand and official seal.



Notary Public



Bonneville Superior Title Company