

Recorded at Request of Union Producing Co.

Date MAY 19 1982 Time 9 am

UTAH

Fee 207.⁰⁰ Book 290 Page 184-193
By CORA J. HULET, IRON COUNTY RECORDER

042582

235224


Rel'd Index'd Abst'd Proof
AFFIDAVIT WITH RESPECT TO MERGER OF
SUPRON ENERGY CORPORATION INTO
UNION TEXAS EXPLORATION CORPORATION

THE STATE OF TEXAS §
§
COUNTY OF HARRIS §

Before me, the undersigned authority, a Notary Public in and for said County and State, personally appeared D. W. PICKELS, who, being known to me, and being by me duly sworn, on oath did depose as follows:

My name is D. W. PICKELS and I am Assistant Secretary of Union Texas Exploration Corporation (the "Company"), a Delaware corporation. I am personally acquainted with the facts stated herein.


On April 28, 1982, Supron Energy Corporation, a Delaware corporation, merged with the Company, whose address is One Riverway, Houston, Texas 77056 (P. O. Box 2120, Houston, Texas 77001), in accordance with the provisions of the General Corporation Law of the State of Delaware.



Don W. Pickels

D. W. Pickels, Assistant Secretary, UNION TEXAS EXPLORATION CORPORATION

SWORN TO AND SUBSCRIBED before me on April 28, 1982.



My Commission Expires:
DOROTHY GOLDING
Notary Public, Harris County, Texas
My Commission Expires 9/14/84

Dorothy Golding


Notary Public in and for Harris County, T e x a s

County of Residence:

Harris

THE STATE OF TEXAS §
§
COUNTY OF HARRIS §

On the 28th day of April, 1982, personally appeared before me D. W. PICKELS, who being by me duly sworn, did say that he is the Assistant Secretary of the Union Texas Exploration Corporation, and that said instrument was signed on behalf of said corporation by authority of its by-laws, and said D. W. PICKELS, acknowledged to me that said corporation executed the same.



My Commission Expires:
DOROTHY GOLDING
Notary Public, Harris County, Texas
My Commission Expires 9/14/84

Dorothy Golding

Notary Public in and for Harris County, T e x a s

County of Residence:

Harris

STATE OF UTAH, COUNTY OF IRON

LEASE NO.	LESSOR/DESCRIPTION	DATE	RECORDED VOLUME	PAGE
-----------	--------------------	------	-----------------	------

10-45-132-0298-00-A

U.S.A. U-32258 5/01/1976

31S-12W LOTS 1-12 & SE/4; 1²

SEC 3: LOTS 1,2,7,8,9,10 1²

SEC 4: S/2SW/4 & S/2SE/4 2²

SEC 5: E/2SW/4 & NE/4 & E/2NW/4 & E/2SW/4 & SE/4 3²

SEC 6: LOTS 1-4 & NE/4 & E/2NW/4 & E/2SW/4 & SE/4 4²

5/01/1976

10-45-469-0331-00-A

USA #U-33540 8/01/1976

31S-14W:

SEC 4: ALL

SEC 5: ALL

SEC 6: LOTS 1 THRU 18, E/2SW/4, N/2SE/4 2²

8/01/1976

10-45-469-0332-00-A

USA #U-33541 9/01/1976

31S-14W:

SEC 6: S/2SE/4

SEC 7: LOTS 1,2,3,4, E/2 NW/4, SE/4 SW/4, E/2 5²

SEC 18: LOTS 2,3,4, E/2W/2, E/2 5²

SEC 19: LOTS 1,2,3,4, E/2W/2, E/2 (ALL) 6²

SEC 30: LOTS 1,2,3,4, E/2W/2, E/2 (ALL) 6²

USA #U-33542 9/01/1976

T 31 S, R 14 W

SEC 8: ALL

SEC 9: ALL

SEC 17: ALL

SEC 20: ALL

10-45-469-0333-00-A

9/01/1976

#235-224

STATE OF UTAH, COUNTY OF IRON

LEASE NO.	LESSOR/DESCRIPTION	DATE	RECORDED VOLUME	PAGE
10-45-469-0334-00-A	USA #U-33543 T 31 S, R 15 W SEC 12: N/2NE/4, NW/4, S/2SW/4, SE/4, SE/4NE/4, NE/4SW/4 SEC 13: ALL SEC 24: ALL SEC 25: ALL	9/01/1976		
10-45-469-0335-00-A	USA #U-33544 31 S, R 15 W SEC 1: LOTS 1,2,3,4,5,6,7,8,9, 10,11,12,13,14,15,16, S/2 (ALL) SEC 3: LOTS 1,2,3,4,5,6,7,8,9, 10,11,12,13,14,15,16, S/2 (ALL) SEC 11: ALL	9/01/1976		
10-45-469-0336-00-A	USA #U-33545 T 31 S, R 15 W SEC 14: ALL SEC 23: ALL SEC 26: ALL SEC 35: ALL	9/01/1976		
10-45-469-0337-00-A	USA #U-33546 T 31 S, R 15 W SEC 10: ALL SEC 15: ALL SEC 22: ALL SEC 27: ALL	9/01/1976		

235224

STATE OF UTAH, COUNTY OF IRON

LEASE NO.	LESSOR/DESCRIPTION	DATE	RECORDED VOLUME	PAGE
-----------	--------------------	------	-----------------	------

10-45-469-0338-00-A	USA #U-33547 T 31 S, R 15 W SEC 4: LOTS 1,2,3,4,5,6,7,8,9, 10,11,12,13,14,15,16, S/2 (ALL) SEC 5: LOTS 1,2,3,4,5,6,7,8,9, 10,11,12,13,14,15,16, S/2 (ALL) SEC 9: ALL	9/01/1976		
---------------------	--	-----------	--	--

10-45-469-0339-00-A	USA #U-33548 T 31 S, R 15 W SEC 21: ALL SEC 28: ALL SEC 33: ALL SEC 34: ALL	9/01/1976		
---------------------	--	-----------	--	--

10-45-469-0340-00-A	USA #U-33549 T 31 S, R 15 W SEC 8: ALL SEC 17: ALL SEC 20: ALL SEC 29: ALL	9/01/1976		
---------------------	---	-----------	--	--

10-45-469-0341-00-A	USA #U-33550 31S-15W: SEC 6: ALL SEC 7: ALL SEC 18: N/2NE/4 31S-16W: SEC 1: ALL	9/01/1976		
---------------------	---	-----------	--	--

H 235-224

STATE OF UTAH, COUNTY OF IRON

LEASE NO.	LESSOR/DESCRIPTION	DATE	RECORDED VOLUME	PAGE
10-45-469-0342-00-A	USA #U-33551 31S-15W: SEC 18: LOTS 1,2,3,4, E/2W/2, S/2NE/4, SE/4 SEC 19: ALL SEC 30: ALL SEC 31: ALL	9/01/1976		
10-45-469-0343-00-A	USA #U-33552 T 31 S, R 16 W SEC 12: ALL SEC 13: ALL SEC 24: ALL SEC 25: ALL	9/01/1976		
10-45-469-0344-00-A	USA #U-33553 30S-14W: SEC 22: ALL SEC 23: ALL SEC 26: ALL SEC 27: ALL	9/01/1976		
10-45-469-0348-00-A	USA #U-33702 T 31 S, R 14 W SEC 15: ALL SEC 21: ALL SEC 22: ALL SEC 23: ALL	9/01/1976		
10-45-469-0349-00-A	USA #U-33703 T 31 S, R 14 W SEC 26: W/2	9/01/1976		

#235-224

STATE OF UTAH, COUNTY OF IRON

LEASE NO.	LESSOR/DESCRIPTION	DATE	RECORDED VOLUME	PAGE
10-45-469-0349-00-A	SEC 28: W/2 SEC 29: E/2, E/2W/2, NW/4NW/4, W/2SW/4 SEC 31: LOTS 1,2,3,4,E/2W/2, E/2 SEC 33: ALL	12		
10-45-469-0350-00-A	USA #U-33704 32S-14W: SEC 4: ALL SEC 5: ALL SEC 6: ALL SEC 7: ALL	12/01/1976		
10-45-469-0351-00-A	USA #U-33705 T 31 S, R 14 W SEC 1: LOTS 2,3,6,7,10,11,14, 15,NE/4SW/4 SEC 11: W/2, SE/4 SEC 10: ALL SEC 14: ALL SEC 12: SE/4NW/4, SW/4	9/01/1976		
10-45-469-0352-00-A	USA #U-33706 32S-14W: SEC 8: ALL SEC 9: W/2 SEC 17: E/2, E/2W/2, NW/4NW/4, W/2SW/4 SEC 18: LOTS 1,2,3,4, E/2W/2, N/2NE/4, SW/4NE/4, NW/4SE/4, SE/4SE/4	12/01/1976		
10-45-469-0356-00-A	STATE OF UTAH #ML-33200 T 31 S, R 15 W SEC 16: ALL	6/14/1976		

235224

STATE OF UTAH, COUNTY OF IRON

LEASE NO.	LESSOR/DESCRIPTION	DATE	RECORDED VOLUME	PAGE
-----------	--------------------	------	-----------------	------

10-45-469-0357-00-A	STATE OF UTAH #ML-33201	6/14/1976		
---------------------	-------------------------	-----------	--	--

31S-15W:
 SEC 2: ALL
 SEC 12: SW/4NE/4, NW/4SW/4
 31S-14W:
 SEC 7: NE/4SW/4
 SEC 18: LOT 1

10-45-469-0360-00-A	STATE OF UTAH #ML-33290	6/28/1976		
---------------------	-------------------------	-----------	--	--

T 31 S, R 14 W
 SEC 2: LOTS 1-16, S/2 (ALL)
 SEC 16: ALL
 SEC 32: ALL
 SEC 29: SW/4NW/4

10-45-487-0363-00-A	USA #U-35768	1/01/1977		
---------------------	--------------	-----------	--	--

31S-8W:
 15: W/2
 SEC 22: E/2, E/2NW/4, NW/4NW/4, SW/4
 SEC 23: ALL
 SEC 24: ALL

10-45-487-0364-00-A	USA #U-35769	1/01/1977		
---------------------	--------------	-----------	--	--

T 31 S, R 8 W
 SEC 1: LOTS 1-12, S/2 (ALL)
 SEC 3: LOTS 1-12, S/2 (ALL)

235-224

STATE OF UTAH, COUNTY OF IRON

LEASE NO.	LESSOR/DESCRIPTION	DATE	RECORDED VOLUME	PAGE
-----------	--------------------	------	-----------------	------

10-45-487-0364-00-A	SEC 10: ALL SEC 11: N/2, N/2SW/4			
---------------------	-------------------------------------	--	--	--

10-45-487-0366-00-A	USA #U-35771 T 31 S, R 8 W SEC 11: S/2SW/4, SE/4 SEC 12: ALL SEC 13: ALL SEC 14: ALL SEC 15: E/2	1/01/1977		
---------------------	--	-----------	--	--

10-45-487-0370-00-A	USA #U-35775 T 31 S, R 7 W SEC 31 LOTS 1,2, E/2E/2, NW/4NE/4, NE/4NW/4 T 31 S, R 8 W SEC 33: ALL SEC 34: ALL SEC 35: ALL	1/01/1977		
---------------------	---	-----------	--	--

10-45-487-0371-00-A	USA #U-35776 T 31 S, R 8 W SEC 25: ALL SEC 26: ALL SEC 27: ALL SEC 28: ALL	1/01/1977		
---------------------	---	-----------	--	--

10-45-487-0375-00-A	USA #U-35780 T 31 S, R 9 W SEC 3: S/2 SEC 10: ALL SEC 11: ALL SEC 12: ALL SEC 15: N/2	1/01/1977		
---------------------	---	-----------	--	--

4025204
191

LEASE NO.	LESSOR/DESCRIPTION	DATE	RECORDED VOLUME	PAGE
-----------	--------------------	------	-----------------	------

10-45-487-0376-00-A

USA #U-35781

1/01/1977

T 31 S, R 8 W
 SEC 17: ALL
 SEC 18: LOTS 1,2,3,4,
 NE/4 E/2NW/4, NE/4SW/4, N/2SE/4,
 SE/4SE/4
 SEC 20: ALL
 SEC 21: ALL

10-45-487-0377-00-A

USA #U-35782

1/01/1977

T 31 S, R 8/W
 SEC 7: LOTS 1-4, E/2W/2, E/2 (ALL)
 SEC 8: ALL
 SEC 9: ALL

10-45-487-0378-00-A

USA #U-35783

1/01/1977

31S-8W: SEC 31: LOTS 1,2,3,4, (W/2W/2)
 T 31 S, R 9 W
 SEC 25: ALL
 SEC 26: ALL
 SEC 35: ALL

10-45-487-0379-00-A

USA #U-35784

1/01/1977

T 31 S, R 9 W
 SEC 13: ALL
 SEC 14: ALL
 SEC 23: ALL
 SEC 24: ALL

10-45-487-0380-00-A

USA #U-35785

1/01/1977

T 31 S, R 9 W
 SEC 15: S/2
 SEC 22: ALL
 SEC 27: ALL

#22522
192

STATE OF UTAH, COUNTY OF IRON

LEASE NO.	LESSOR/DESCRIPTION	DATE	RECORDED VOLUME	PAGE
10-45-487-0380-00-A	SEC 33: E/2 SEC 34: ALL	1		
10-45-487-0381-00-A	USA #U-35786 T 31 S, R 8 W SEC 19: LOTS 1,2,3,4, E/2W/2,E/2 (ALL) SEC 29: ALL SEC 30: LOTS 1,2,3,4,E/2W/2,E/2 (ALL) SEC 31 E/2W/2, E/2	1/01/1977		
10-45-132-0587-00-A	U. S. A. U-36806 31S-12W: SALT LAKE MERIDIAN SECTIONS 20, 21 & 29: ALL	2/01/1978		