

Return to:

T. W. Shophard  
Mountain Fuel Resources, Inc.  
79 South State Street  
P. O. Box 11450  
Salt Lake City, Utah 84147

Entry No.	225401
REQUEST OF	<i>Mountain Fuel Resources</i>
FEE	ALAN SPRIGGS, SUMMIT CO. RECORDER
\$ 384.00	By <i>Susan Roberson</i>
RECORDED	9-20-84 at 3:31 M

ASSIGNMENT OF RIGHT OF WAY

MOUNTAIN FUEL SUPPLY COMPANY, a corporation organized and existing under the laws of the State of Utah, with its principal office at 180 East First South, Salt Lake City, County of Salt Lake, State of Utah, grantor, hereby assigns and quit-claims to MOUNTAIN FUEL RESOURCES, INC., a Utah corporation, with its principal office at 79 South State Street, Salt Lake City, Utah, grantee, for the sum of TEN and no/100 DOLLARS, the following described tracts of land in Summit County, State of Utah:

SEE Exhibit "A" attached, consisting of two hundred twenty-three pages, which by this reference is incorporated herein.

The officers who sign this deed hereby certify that this assignment deed and the transfer represented thereby were duly authorized under a resolution duly adopted by the board of directors of the grantor at a lawful meeting duly held and attended by a quorum.

In witness whereof, the grantor has caused its corporate name and seal to be hereunto affixed by its duly authorized officers this 29<sup>th</sup> day of June, 1984, A.D.

ATTEST:

*[Signature]*  
Secretary

COMPANY  
(Corporate Seal)

MOUNTAIN FUEL SUPPLY COMPANY

By *[Signature]*  
W. F. Edwards  
Vice President and C.F.O.

Approved \_\_\_\_\_  
Proved *745*  
Examined *DA*  
D & C \_\_\_\_\_  
Trans \_\_\_\_\_


315 PAGE 01

384.00

STATE OF UTAH )  
 ) ss:  
COUNTY OF SALT LAKE )

On the 29<sup>th</sup> day of June, 1984, A.D., personally appeared before me W. F. EDWARDS and CONNIE C. HOLBROOK, who being by me duly sworn, did say, each for himself, that he the said W. F. EDWARDS is Vice President and C.F.O., and she, the said CONNIE C. HOLBROOK is the secretary of Mountain Fuel Supply Company, and that the within and foregoing instrument was signed in behalf of said corporation by authority of a resolution of its board of directors, and said W. F. EDWARDS and CONNIE C. HOLBROOK each duly acknowledged to me that said corporation executed the same and that the seal affixed is the seal of the said corporation.

My Commission Expires:  
June 16, 1988

  
Notary Public  
Residing at Salt Lake




EXHIBIT A

STATE OF UTAH

300 315 PAGE 03

SUMMIT COUNTY

MFS No. 2149

Thomas E. Jeremy, Trustee  
of E.J. Jeremy Trust

Telephone Lines

TOWNSHIP 1 SOUTH RANGE 3 EAST, SALT LAKE BASE & MERIDIAN

Sections 2, 9, 11 & 12

TOWNSHIP 1 SOUTH RANGE 4 EAST, SALT LAKE BASE & MERIDIAN

Section 7

Recorded in Book Z, Pages 569-570, et seq, in the office of  
the County Recorder, Summit County, Utah.

Being a strip of land thirty three feet in width across  
the southeast quarter of the southwest quarter of Section 2,  
the north half of Section 9, the northeast quarter of Section  
11, and the north half of the north half of Section 12,  
T.1S., R.3E., and the north half of Section 7, T.1S., R.4E.,  
SLB&M, Summit County, Utah, the centerline of said easement  
is more particularly described as follows;

Beginning at a point where the present pipeline enters the  
Grantor's land, which point is located South 1,539 feet,  
thence N.72°35'E., 1,296.0 feet, thence N.77°58'E., 33.8  
feet, thence N.81°40'E., 767.4 feet, from the northwest  
corner of Section 9, T.1S., R.3E., SLB&M, and running  
thence N.81°40'E., 147.9 feet, thence N.82°16'E., 1,237.5  
feet, thence N.82°22'E., 913.5 feet, thence N.83°43'E.,  
1,145.1 feet to a point on the East line of Section 9 where  
the present pipeline leaves the Grantor's property; and

Beginning at a point where the present pipeline enters the  
Grantor's land, which point is located South 175 feet, thence  
N.86°56'W., 959.5 feet, thence N.86°10'W., 1,770.5 feet  
from the southeast corner of Section 2, T.1S., R.3E., SLB&M,  
and running thence S.86°10'E., 1,770 feet, thence S.86°56'E.,  
1,264.7 feet, thence S.81°17'E., 800.6 feet, thence S.75°08'E.,  
450.7 feet, thence S.56°16'E., 1,128.0 feet, thence S.59°18'E.,  
48.6 feet, thence S.78°58'E., 48.9 feet, thence S.82°33'E.,  
151.2 feet, thence S.89°27'E., 737.2 feet, thence N.89°36'E.,  
684.6 feet, thence S.82°08'E., 750.9 feet, thence S.83°15'E.,  
655.4 feet, thence S.83°26'E., 366.6 feet, thence S.82°53'E.,  
232.8 feet, thence S.67°18'E., 1,969.2 feet, thence S.67°37'E.,  
274.6 feet, thence S.67°16'E., 509.4 feet, thence S.67°27'E.,  
491.6 feet, thence S.82°00'E., 49.0 feet, thence S.89°10'E.,  
1,516.0 feet to a point on the east line of Section 7, T.1S.,  
R.4E., SLB&M, where the present pipeline leaves the Grantor's

Page 2

property, excepting therefrom 49.6 feet where the said pipe line crosses the East Canyon County Road, being a total distance of 17,314.9 feet, more or less.

BUO. 315 PAGE 04



STATE OF UTAH

SUMMIT COUNTY

MFS NO. 5173      East Salt Lake Investors      Summit Park Tap

TOWNSHIP 1 SOUTH, RANGE 3 EAST, SALT LAKE BASE & MERIDIAN

Section 9

Recorded in Book 3A, Page 528, et seq, in the office of the County Recorder, Summit County, Utah.

Being an easement twenty feet in width across a portion of the Northeast quarter of the Northwest quarter of Section 9, T.1S., R.3E., SLB&M, Summit County, Utah, said easement is more particularly described as follows;

Beginning at a point 1,624.34 feet North and 2,938.77 feet West from the East quarter corner of said Section 9, said point also being located on the North Right of Way line of U.S. Highway No. 40, thence N. 8°21' West 188.53 feet, more or less, to present Mountain Fuel Supply Company transmission line.

lm

300 315 PAGE 05

STATE OF UTAH

SUMMIT COUNTY

MFS No. 703

James R. Rasmussen

Main Lines 2 & 14

TOWNSHIP 1 SOUTH RANGE 3 EAST, SALT LAKE BASE & MERIDIAN

Section 10

Book S, Page 174, et seq, in the office of the County Recorder,  
Summit County, Utah.

Being an easement for gas pipelines across a portion of the  
northwest quarter of Section 10, T.1S., R.3E., SLB&M., Summit  
County, Utah, the centerline of said easement is more particularly  
described as follows;

Beginning at a point on the westerly line of said portion of  
the northwest quarter of Section 10, South 510 feet, more or  
less, from the northwest section corner of said Section 10;

Thence S.82°38'E., 617.0 feet;

Thence S.78°21'E., 933.1 feet;

Thence S.85°33'E., 748.1 feet;

Thence S.88°52'E., 440.0 feet to a point on the easterly  
line of said portion of the northwest quarter of Section 10,  
S.74°W., 3,000.0 feet, more or less, from the northeast  
section corner of said Section 10.

300 315 PAGE 06

lm

STATE OF UTAH

SUMMIT COUNTY

MFS No. 824

Christina Rasmussen Estate

Main Lines  
2 & 14

TOWNSHIP 1 SOUTH RANGE 3 EAST, SALT LAKE BASE & MERIDIAN

Section 10

Book S, Page 225, et seq, in the office of the County Recorder,  
Summit County, Utah.

Being an easement for gas pipelines across the North half  
of the northeast quarter of Section 10, T.1S., R.3E., SLB&M,  
Summit County, Utah, the centerlin of said easement is more  
particularly described as follows;

Beginning at a point on the westerly line of the N $\frac{1}{2}$  of the  
NE $\frac{1}{4}$  of Section 10, S.74°W., 2,970.0 feet, more or less, from  
the northeast section corner thereof;

Thence S.88°52'E., 300.0 feet;

Thence S.85°39'E., 133.2 feet;

Thence S.75°26'E. 234.6 feet;

Thence S.75°11'E., 589.6 feet;

Thence S.89°06'E., 48.0 feet;

Thence N.80°13'E., 118.9 feet;

Thence N.65°20'E., 994.7 feet;

Thence N.66°13'E., 583.6 feet to a point on the easterly  
line of Section 10, South 444.0 feet, more or less form the  
northeast section corner of Section 10.

315 PAGE 07

lm

STATE OF UTAH

SUMMIT COUNTY

MFS No. 2147

Gerwin P. Baily

ML 2 & 14

PL 9375

TOWNSHIP 1 SOUTH, RANGE 3 EAST, SALT LAKE BASE & MERIDIAN

Section 10: N $\frac{1}{2}$ NE $\frac{1}{4}$

Recorded in Book Z, Page 570, et seq, of Miscellaneous Records in the office of the County Recorder, Summit County, Utah

Being an easement for gas pipelines across the north half of the northeast quarter of Section 10, T.1S., R.3E., SLB&M, Summit County, Utah, the center line of said easement is more particularly described as follows:

Beginning at a point on the westerly line of said northeast quarter of Section 10 South, 850 feet, more or less from the northwest corner thereof;

Thence S.88° 52'E., 314 feet;

Thence S.85° 39'E., 133.2 feet;

Thence S.75° 26'E., 234.6 feet;

Thence S.75° 11'E., 589.6 feet;

Thence S.89° 06'E., 47.9 feet;

Thence N.80° 13'E., 250.3 feet;

Thence N.65° 20'E., 863.3 feet;

Thence N.66° 13'E., 583.6 feet to a point on the easterly line of said northeast quarter of Section 10, south 444 feet, more or less, from the northeast corner thereof.

bb

BOOK 315 PAGE 08

STATE OF UTAH

SUMMIT COUNTY

MFS No. 2145

Stella G. Rasmussen

ML 2 & 14  
PL 9375

TOWNSHIP 1 SOUTH, RANGE 3 EAST, SALT LAKE BASE & MERIDIAN

Section 10: NW $\frac{1}{4}$

Recorded in Book Z of Miscellaneous Recors, Page 571, et seq  
in the office of the County Recorder, Summit County, Utah

Being an easement for gas pipelines across the north-  
west quarter of Section 10, T.1S., R.3E., SLB&M, Summit  
County, Utah, the center line of said easement is more  
particularly described as follows:

Beginning at a point on the westerly line of said  
Section 10, south 512 feet from the northwest corner there-  
of;

Thence N.83° 43'E., 10 feet;

Thence S.82° 38'E., 617.0 feet;

Thence S.78° 21'E., 933.1 feet;

Thence S.85° 35'E., 748.1 feet;

Thence S.88° 52'E., 383 feet to a point on the easterly

line of said Section 10, south 850 feet, more or less from  
the north quarter corner of said Section 10.

300- 315 PAGE 09

bb

STATE OF UTAH

SUMMIT COUNTY

MFS No. 21882          Jeremy Ranch Limited          Main Line #27  
Cathodic Station

TOWNSHIP 1 SOUTH RANGE 3 EAST, SALT BASE & MERIDIAN

Section 12

Recorded Aug. 29, 1983, Book 271, Page 174, Entry 210180, et seq,  
in the office of the County Recorder, Summit County, Utah.

Being an easement twenty feet in width across the northwest quarter  
of Section 12, T.1S., R.3E., SLB&M, Summit County, Utah, the  
centerline of said easement is more particularly described as  
follows;

Beginning at Station 0+00, being a point in the northwest quarter  
of said Section 12, from which the northwest section corner there-  
of, being an unmarked cap and iron pipe, bears N.74°02'11"W.,  
1,303.88 feet;

Thence S.77°28'45"E., 225.00 feet to Station 2+25.00, being a point  
in the northwest quarter of said Section 12, from which the north-  
west section corner thereof bears N.74°32'33"W., 1,528.54 feet.

The total length of cathodic lead line extension required across  
Jeremy Ranch Limited lands, as described above, amounts to 225.00  
feet to 13.64 rods or 0.04 mile, more or less.

300- 315 PAGE 10

lm

STATE OF UTAH

SUMMIT COUNTY

MFS No. 2165

H. H. Bitner

ML 2 & 14  
PL 9377-78

TOWNSHIP 1 SOUTH, RANGE 4 EAST, SALT LAKE BASE & MERIDIAN

Section 4: SW $\frac{1}{4}$ , E $\frac{1}{2}$

TOWNSHIP 1 NORTH, RANGE 4 EAST, SALT LAKE BASE & MERIDIAN

Section 33: SE $\frac{1}{4}$ SE $\frac{1}{4}$

Section 34: S $\frac{1}{2}$ S $\frac{1}{2}$

Recorded in Book Z, Page 567 et seq, of Miscellaneous  
Records in the office of the County Recorder, Summit County,  
Utah

Being an easement for gas pipelines across the south-  
west quarter and the east half of Section 4, T.1S., R.4E.,  
and the southeast quarter of the southeast quarter of  
Section 33, the south half of the south half of Section 34,  
T.1N., R.4E., all within the SLB&M, Summit County, Utah, the  
center line of said easement is more particularly described  
as follows:

Beginning at a point on the southerly line of said  
Section 4, east 1391 feet, more or less, from the southwest  
corner thereof;

Thence N.39° 12'E., 4250.7 feet;

Thence N.38° 03'E., 898.2 feet;

Thence N.37° 10'E., 1065.3 feet to a point on the  
northerly line of said Section 4 west, 139 feet, more or  
less, from the northeast corner thereof;

Thence continuing from a point on the southerly line of  
said Section 33 west, 150 feet, more or less, from the  
southeast corner thereof;

Thence N.37° 10'E., 904.7 feet;

Thence N.48° 46'E., 42.9 feet;

Thence N.55° 33'E., 111.7 feet;

Thence N.56° 20'E., 494.9 feet;

Thence N.64° 45'E., 52.8 feet;

Thence S.86° 15'E., 42.4 feet;

Thence S.89° 27'E., 59.4 feet;

Thence S.89° 25'E., 1532.0 feet;

Thence N.89° 44'E., 53.7 feet;

Thence N.84° 52'E., 41.1 feet;

Thence N.82° 16'E., 243.2 feet;

Thence N.82° 48'E., 817.7 feet;

Thence N.75° 55'E., 300 feet to a point on the  
northerly line of said south half of the south half of  
Section 33, east 1250 feet, more or less, from the northwest  
corner thereof.

300 315 PAGE 11

bb

STATE OF UTAH

SUMMIT COUNTY

MFS No. 2155

M. O. Bitner

ML 2 & 14  
PL 9376

TOWNSHIP 1 SOUTH, RANGE 4 EAST, SALT LAKE BASE & MERIDIAN

Section 8: N $\frac{1}{2}$ SW $\frac{1}{4}$

Recorded in Book Z, Page 568 et seq, of Miscellaneous Records in the office of the County Recorder, Summit County, Utah

Being an easement for gas pipelines across the north half and the southwest quarter of Section 8, and the northwest quarter of Section 9, T.1S., R.4E., SLB&M, Summit County, Utah, the center line of said easement is more particularly described as follows:

Beginning at a point on the westerly line of said Section 8, north, 13.5 feet, more or less, from the west quarter section corner thereof;

Thence S.89° 10'E., 1592.3 feet;

Thence N.84° 21'E., 72.3 feet;

Thence N.77° 35'E., 400.8 feet;

Thence N.78° 11'E., 2462.1 feet;

Thence N.73° 50'E., 27.5 feet;

Thence N.67° 08'E., 29.9 feet;

Thence N.59° 19'E., 1319.5 feet;

Thence N.49° 53'E., 31.9 feet;

Thence N.40° 57'E., 31.6 feet;

Thence N.36° 08'E., 1656.4 feet to a point on the northerly line of said Section 9, east 1391 feet, more or less from the northwest corner thereof.

300 315 PAGE 12

bb



STATE OF UTAH

SUMMIT COUNTY

MFS No. 915 & 2149

E. J. Jeremy  
(Now Jeremy Ranch)

ML 2 & 14  
PL 9375-76

TOWNSHIP 1 NORTH, RANGE 3 EAST, SALT LAKE MERIDIAN

Section 2: SE $\frac{1}{4}$ SW $\frac{1}{4}$   
Section 9: N $\frac{1}{2}$   
Section 11: NE $\frac{1}{4}$   
Section 12: N $\frac{1}{2}$ N $\frac{1}{2}$

TOWNSHIP 1 NORTH, RANGE 4 EAST, SALT LAKE MERIDIAN

Section 7: N $\frac{1}{2}$

Recorded in Book S, Page 458, et seq, and Book Z, Page 569,  
et seq, of Miscellaneous Records in the office of the County  
Recorder, Summit County, Utah

Being an easement for gas pipelines across the south-  
east quarter of the southwest quarter of Section 2, north  
half of Section 9, northeast quarter of Section 11, north  
half of north half of Section 12, T.1S., R.3E., S.L.M.,  
north half of Section 7, T.1S., R.4E., S.L.M. Including the  
waiver and release of the right of homestead, with the right  
of ingress and egress to and from same.

Said right-of-way above referred to shall cover a strip  
of land 33 feet in width extending 10 feet on the southerly  
side and 23 feet on the northerly side of a survey line  
described as follows, to-wit:

Beginning at a point where the present pipeline enters  
the Grantor's land, which point is located south 1539 feet;  
Thence N.72° 35'E. 1296.8 feet;  
Thence N.77° 58'E. 33.8 feet;  
Thence N. 81° 40'E. 767.4 feet, from the northwest  
corner of Section 9, T.1S., R.3E., SLM, and running thence  
N.81° 40'E. 147.9 feet;  
Thence N.82° 16'E. 1237.5 feet;  
Thence N.82° 22'E. 913.5 feet;  
Thence N.83° 43'E. 1145.1 feet to a point on the east  
line of Section 9 where the present pipeline leaves the  
Grantor's property; and

Beginning at a point where the present pipeline enters  
the Grantor's land, which point is located south 175 feet,  
Thence N.86° 56'W. 959.5 feet;

300-315 PAGE 13

Thence N. 86° 10'W. 1770.5 feet from the southeast corner of Section 2, T.1S., R.3E., SLM, and running thence S.86° 10'E. 1770.5 feet;

Thence S.86° 56'E. 1264.7 feet;

Thence S.81° 17'E. 800.6 feet;

Thence S.75° 08'E. 450.7 feet;

Thence S.56° 16'E. 1128.0 feet;

Thence S.59° 18'E. 48.6 feet;

Thence S.78° 58'E. 48.9 feet;

Thence S.82° 33'E. 151.2 feet;

Thence S.89° 27'E. 737.2 feet;

Thence N.89° 36'E. 684.6 feet;

Thence S.82° 08'E. 750.9 feet;

Thence S.83° 15'E. 655.4 feet;

Thence S.83° 26'E. 366.6 feet;

Thence S.82° 53'E. 252.8 feet;

Thence S.67° 18'E. 1969.2 feet;

Thence S.67° 37'E. 274.6 feet;

Thence S.67° 16'E. 509.4 feet;

Thence S.67° 27'E. 491.6 feet;

Thence S.82° 00'E. 49.90 feet;

Thence S.89° 10'E. 1516.0 feet to a point on the east line of Section 7, T.1S., R.4E., SLM, where the present pipeline leaves the Grantor's property.

STATE OF UTAH

SUMMIT COUNTY

MFS No. 906

D.E. Judd, et ux

Main Lines 2 & 14

TOWNSHIP 1 NORTH RANGE 4 EAST, SALT LAKE BASE & MERIDIAN

Sections 25 & 36

Book S, Page 453, et seq, in the office of the County Recorder,  
Summit County, Utah.

Being an easement for gas pipelines across the east half  
and the southwest quarter of Section 25 and the northwest  
quarter of Section 36, T.1N., R.4E., SLB&M, Summit County,  
Utah, the center line of said easement is more particularly  
described as follows;

Beginning at a point on the westerly line of said Section 36,  
south 1,698 feet, more or less from the northwest corner  
thereof;

Thence N.64°44'E., 147.9 feet;

Thence N.58°18'E., 662.3 feet;

Thence N.39°30'E., 606.1 feet;

Thence N.39°45'E., 693.6 feet;

Thence N.41°44'E., 132.3 feet;

Thence N.45°07'E., 164.7 feet;

Thence N.43°32'E., 473.6 feet;

Thence N.41°33'E., 391.8 feet;

Thence N.33°27'E., 758.5 feet;

Thence N.19°31'E., 291.3 feet;

Thence N.30°35'E., 906.2 feet;

Thence N.32°23'E., 41.8 feet;

Thence N.44°26'E., 30.8 feet;

Thence N.57°21'E., 2,402.6 feet to a point on the easterly  
line of said Section 25, north 852.7 feet, more or less, from  
the east quarter section corner thereof.

300 315 PAGE 15

STATE OF UTAH

SUMMIT COUNTY

MFS No. 2168

D. E. Judd

ML 2 & 14  
PL 9378-79

TOWNSHIP 1 NORTH, RANGE 4 EAST, SALT LAKE BASE & MERIDIAN

Section 25: E½, SW¼

Section 36: NW¼

Recorded in Book Z, Page 565 et seq, of Miscellaneous Records in the office of the County Recorder, Summit County, Utah

Being an easement for gas pipelines across the east half and the southwest quarter of Section 25 and the northwest quarter of Section 36,, T.1N., R.4E., SLB&M, Summit County, Utah, the center line of said easement is more particularly described as follows:

Beginning at a point on the westerly line of said Section 36, south 1698 feet, more or less from the northwest corner thereof;

Thence N.64° 44'E., 147.9 feet;  
Thence N.58° 18'E., 662.3 feet;  
Thence N.39° 30'E., 606.1 feet;  
Thence N.39° 45'E., 693.6 feet;  
Thence N.41° 44'E., 132.3 feet;  
Thence N.45° 07'E., 164.7 feet;  
Thence N.43° 32'E., 473.6 feet;  
Thence N.41° 33'E., 391.8 feet;  
Thence N.33° 27'E., 758.5 feet;  
Thence N.19° 31'E., 291.3 feet;  
Thence N.30° 35'E., 906.2 feet;  
Thence N.32° 23'E., 41.8 feet;  
Thence N.44° 16'E., 30.8 feet;  
Thence N.57° 21'E., 2402.6 feet to a point on the

easterly line of said Section 25, north 852.7 feet, more or less, from the east quarter section corner thereof.

300 315 PAGE 16

bb

STATE OF UTAH

SUMMIT COUNTY

MFS No. 677

Bitner Land & Livestock

Main Lines  
2 & 14

TOWNSHIP 1 NORTH RANGE 4 EAST, SALT LAKE BASE & MERIDIAN

Section 33

Recorded in Book J, Page 12, et seq, in the office of the  
County Recorder, Summit County, Utah.

Being an easement for gas pipelines across a portion of the  
southeast quarter of the southeast quarter of Section 33,  
T.1N., R.4E., SLB&M, Summit County, Utah, the centerline of  
said easement is more particularly described as follows;

Beginning at a point on the southerly line of said Section 33,  
west 287 feet, more or less, from the southeast section corner  
thereof;

Thence N.37°10'E., 471 feet to a point on the easterly  
line of said Section 33, north 357 feet, more or less, from  
the southeast section corner of Section 33.

BOOK 315 PAGE 17

lm



Thence continuing from a point on the southerly line of said Section 33, West 289 feet, more or less, from the southeast section corner thereof;

Thence N.37°10'E., 904.7 feet;  
Thence N.48°46'E., 62.9 feet;  
Thence N.55°33'E., 111.7 feet;  
Thence N.56°20'E., 494.9 feet;  
Thence N.64°45'E., 52.8 feet;  
Thence N.86°15'E., 42.4 feet;  
Thence N.89°27'E., 59.4 feet;  
Thence N.89°25'E., 1,532.0 feet;  
Thence N.89°44'E., 53.7 feet;  
Thence N.84°52'E., 41.1 feet;  
Thence N.82°16'E., 243.2 feet;  
Thence N.82°48'E., 817.7 feet;  
Thence N.75°65'E., 506.2 feet;  
Thence N.70°32'E., 1,294.3 feet to a point on the easterly line of Section 34, North 1,820.0 feet, more or less, from the southeast section corner thereof.

STATE OF UTAH

SUMMIT COUNTY

MFS No. 2166

E. Ephraim Bates

ML 2 & 14  
PL 9378

TOWNSHIP 1 NORTH, RANGE 4 EAST, SALT LAKE BASE & MERIDIAN

Section 34: Lot 3

Recorded in Book Z, Page 566 et seq, of Miscellaneous Records in the office of the County Recorder, Summit County, Utah

Being an easement for gas pipelines across Lot 3, Section 34, T.1N., R.4E., SLB&M, Summit County, Utah, the center line of said easement is more particularly described as follows:

Beginning at a point on the southerly line of said Lot 3, west 1300 feet, more or less, from the southeast corner thereof;

Thence N.75° 55'E., 125 feet;

Thence N.70° 32'E., 1250 feet to a point on the easterly line of said Lot 3, north 450 feet, more or less, from the southeast corner thereof.

300 315 PAGE 20

bb



STATE OF UTAH

SUMMIT COUNTY

MFS No. 903

Roy C. Voley, et ux

Main Lines 2 & 14

TOWNSHIP 1 NORTH RANGE 4 EAST, SALT LAKE BASE & MERIDIAN

Section 35

Book S, Page 455, et seq, in the office of the County Recorder,  
Summit County, Utah.

Being an easement for gas pipelines across the southwest  
quarter and the east half of Section 35, T.1N., R.4E., SLB&M,  
Summit County, Utah, the center line of said easement is more  
particularly described as follows;

Beginning at a point on the westerly line of said Section 35,  
north 1,800 feet, more or less from the southwest corner  
thereof;

- Thence N.70°32'E., 588.7 feet;
- Thence N.24°07'E., 237.4 feet;
- Thence S.84°07'E., 475.4 feet;
- Thence N.73°30'E., 181.9 feet;
- Thence N.79°36'E., 831.3 feet;
- Thence N.70°52'E., 1,565.7 feet;
- Thence N.66°08'E., 37.4 feet;
- Thence N.59°33'E., 111.6 feet;
- Thence N.59°00'E., 225.3 feet;
- Thence N.60°23'E., 313.5 feet;
- Thence N.64°44'E., 765.0 feet to a point on the easterly

line of said Section 35, south, 1,698 feet, more or less  
from the northeast corner thereof.

Excepting those portions thereof lying within the right of  
way of U.S. Highway I-80 and the right of way of the Union  
Pacific Railroad.

309 315 PAGE 21

1m

STATE OF UTAH

SUMMIT COUNTY

MFS No. 2167

A. M. Bertagnole

ML 2 & 14  
PL 9378

TOWNSHIP 1 NORTH, RANGE 4 EAST, SALT LAKE BASE & MERIDIAN

Section 35: SW $\frac{1}{4}$ , E $\frac{1}{2}$

Recorded in Book Z, Page 566 et seq, of Miscellaneous  
Records in the office of the County Recorder, Summit County,  
Utah

Being an easement for gas pipelines across the south-  
west quarter and the east half of Section 35, T.1N., R.E.,  
Summit County, Utah, the center line of said easement is  
more particularly described as follows:

Beginning at a point on the westerly line of said  
Section 35, north 1800 feet, more or less from the southwest  
corner thereof;

Thence N.70° 32'E., 588.7 feet;  
Thence N.24° 07'E., 237.4 feet;  
Thence S.84° 07'E., 475.4 feet;  
Thence N.73° 30'E., 181.9 feet;  
Thence N.79° 36'E., 831.3 feet;  
Thence N.70° 52'E., 1565.7 feet;  
Thence N.66° 08'E., 37.4 feet;  
Thence N.59° 33'E., 111.6 feet;  
Thence N.59° 00'E., 225.3 feet;  
Thence N.60° 23'E., 313.5 feet;

Thence N.64° 44'E., 765.0 feet to a point on the  
easterly line of said Section 35 south, 1698 feet, more or  
less from the northeast corner thereof.

Excepting those portions thereof lying within the  
right-of-way of U.S. Highway I-80 and the right-of-way of  
the Union Pacific Railroad.

300 315 PAGE 22

bb

STATE OF UTAH

SUMMIT COUNTY

MFS No. 823

E.J. Tremelling, et ux

Main Lines 2 & 14

TOWNSHIP 1 NORTH RANGE 5 EAST, SALT LAKE BASE & MERIDIAN

Section 5

Book S, Page 224, et seq, in the office of the County Recorder,  
Summit County, Utah.

Being an easement for a gas pipeline across the northeast  
quarter of Section 5, T.1N., R.5E., SLB&M, Summit County,  
Utah, the centerline of said easement is more particularly  
described as follows;

Beginning at a point on the Southerly line of said northeast  
quarter of Section 5, West 1,000.0 feet, more or less, from  
the east quarter section corner thereof;

Thence N. 4°35'E.,	50.0 feet;
Thence N. 9°56'E.,	1,800.0 feet;
Thence N.12°18'E.,	58.0 feet;
Thence N.20°46'E.,	37.0 feet;
Thence N.25°28'E.,	701.0 feet, to a point on the northerly line of said northeast quarter of Section 5, West 342 feet, more or less, from the northeast section corner thereof.

300. 315 PAGE 23

STATE OF UTAH

SUMMIT COUNTY

MFS No. 697

Priscilla Brierly

Main Lines 2 & 14

TOWNSHIP 1 NORTH RANGE 5 EAST, SALT LAKE BASE & MERIDIAN

Section 5

Book S, Page 168, et seq, in the office of the County Recorder,  
Summit County, Utah.

Being an easement for gas pipelines across the northeast  
quarter of the southeast quarter and the southeast quarter  
of the northeast quarter of Section 5, T.1N., R.5E., SLB&M.,  
Summit County, Utah, the centerline of said easement is more  
particularly described as follows;

Beginning at a point on the southerly line of said northeast  
quarter of the southeast quarter of Section 5, west 1,150  
feet, more or less from the southeast corner thereof;

Thence N.  $7^{\circ}26'E.$ , 1,040 feet;

Thence N.  $4^{\circ}35'E.$ , 435 feet;

Thence N.  $9^{\circ}56'E.$ , 1,170 feet to a point on the northerly  
line of said southeast quarter of the northeast quarter of  
Section 5, west 800 feet, more or less, from the northeast  
corner thereof.

300 315 PAGE 24

1m

STATE OF UTAH

SUMMIT COUNTY

MFS No. 841

Albert E. Mills, et ux

Main Lines 2 & 14

TOWNSHIP 1 NORTH RANGE 5 EAST, SALT LAKE BASE & MERIDIAN

Section 5

Book S, Page 258, et seq, in the office of the County Recorder,  
Summit County, Utah.

Being an easement for a pole line and gas pipelines across the  
northeast quarter of Section 5, T.1N., R.5E., SLB&M, Summit  
County, Utah, the centerline of said easement is more  
particularly described as follows;

Beginning at a point on the southerly line of said northeast  
quarter of Section 5, West, 1,000.0 feet, more or less, from  
the east quarter section corner thereof;

Thence N.  $4^{\circ}35'$ E., 50.0 feet;

Thence N.  $9^{\circ}56'$ E., 1,800.0 feet;

Thence N.  $12^{\circ}18'$ E., 58.0 feet;

Thence N.  $20^{\circ}46'$ E., 37.0 feet;

Thence N.  $25^{\circ}28'$ E., 701.0 feet to a point on the northerly  
line of said northeast quarter of Section 5, West, 342 feet,  
more or less, from the northeast section corner thereof.

300 315 PAGE 25

STATE OF UTAH

SUMMIT COUNTY

MFS No. 946

T.J. Laury, et ux

Main Lines 2 & 14

TOWNSHIP 1 NORTH RANGE 5 EAST, SALT LAKE BASE & MERIDIAN

Section 5

Book S, Page 454, et seq, in the office of the County Recorder, Summit County, Utah.

Being an easement for gas pipelines across a portion of the southeast quarter of Section 5, T.1N., R.5E., SLB&M, Summit County, Utah, the center line of said easement is more particularly described as follows;

Beginning at a point on the southerly line of said portion of the southeast quarter of Section 5, N.81°W., 1,320 feet, more or less, from the southeast corner of said Section 5;

Thence N. 9°55'E., 600 feet;

Thence N. 7°26'E., 420 feet to a point on the northerly line of said southeast quarter of Section 5, west 1,150 feet, more or less, from the northeast corner thereof.

BUD 315 PAGE 26

STATE OF UTAH

SUMMIT COUNTY

MFS No. 2148

Martha A. Mills

ML 2 & 14  
PL 9381

TOWNSHIP 1 NORTH, RANGE 5 EAST

Section 5: NE $\frac{1}{4}$ NE $\frac{1}{4}$

Recorded in Book Z, Page 559, et seq, of Miscellaneous Records in the office of the County Recorder, Summit County, Utah

Being an easement for gas pipelines across the north-east quarter of the northeast quarter of Section 5, T.1N., R.5E., Summit County, Utah, the center line of said easement is more particularly described as follows:

Beginning at a point on the southerly line of said northeast quarter of the northeast quarter of Section 5, west 800 feet, more or less, from the southeast corner thereof;

Thence N.9° 56'E., 600 feet;  
Thence N.12° 18'E., 58.0 feet;  
Thence N.20° 46'E., 37.1 feet;  
Thence N.25° 25'E., 391.6 feet;  
Thence N.24° 34'E., 409.6 feet to a point on the northerly line of said Section 5, west 342 feet, more or less, from the northeast corner thereof.

200- 315 PAGE 27

bb

STATE OF UTAH

SUMMIT COUNTY

MFS No. 2159

George E. Pace

ML 2 & 14  
PL 9381

TOWNSHIP 1 NORTH, RANGE 5 EAST, SALT LAKE BASE & MERIDIAN

Section 5: NE $\frac{1}{4}$ SE $\frac{1}{4}$ , SE $\frac{1}{4}$ NE $\frac{1}{4}$

Recorded in Book Z, Page 560, et seq, of the Miscellaneous Records in the office of the County Recorder, Summit County, Utah

Being an easement for gas pipelines across the north-east quarter of the southeast quarter and the southeast quarter of the northeast quarter of Section 5, T.1N., R.5E., SLB&M, Salt Lake County, Utah, the center line of said easement is more particularly described as follows:

Beginning at a point on the southerly line of said northeast quarter of the southeast quarter of Section 5, west 1150 feet, more or less from the southeast corner thereof;

Thence N.7° 26'E., 1040 feet;

Thence N.4° 35'E., 4352 feet;

Thence N.9° 56'E., 1170 feet to a point on the northerly line of said southeast quarter of the northeast quarter of Section 5, west 800 feet, more or less, from the northeast corner thereof.

300 315 PAGE 28

bb



STATE OF UTAH

SUMMIT COUNTY

MFS No. 2150

Myrna Olson Long

ML 2 & 14  
PL 9381

TOWNSHIP 1 NORTH, RANGE 5 EAST, SALT LAKE BASE & MERIDIAN

Section 5: A portion of the SE $\frac{1}{4}$

Recorded in Book Z, Page 576 et seq, of Miscellaneous  
Records in the office of the County Recorder, Summit County,  
Utah

Being an easement for gas pipelines across a portion of  
the southeast quarter of Section 5, T.1N., R.5E., SLB&M,  
Summit County, Utah, the center line of said easement is  
more particularly described as follows:

Beginning at a point on the southerly line of said  
portion of the southeast quarter of Section 5, N.81° W.,  
1320 feet, more or less, from the southeast corner of said  
Section 5;

Thence N.9° 55'E., 600 feet;

Thence N.7° 26'E., 420 feet to a point on the northerly  
line of said southeast quarter of Section 5, west 1150 feet,  
more or less, from the northeast corner thereof.

300. 315 PAGE 29

bb

STATE OF UTAH

SUMMIT COUNTY

MFS No. 947                      John Brierley, et ux      Main Lines 2 & 14

TOWNSHIP 1 NORTH RANGE 5 EAST, SALT LAKE BASE & MERIDIAN

Sections 8 & 5

Book S, Page 455, et seq, of Miscellaneous Records, in the office of the County Recorder, Summit County, Utah.

Being an easement for gas pipelines across a portion of the northeast quarter of Section 8 and a portion of the southeast quarter of Section 5, T.1N., R.5E., SLB&M, Summit County, Utah, the centerline of said easement is more particularly described as follows;

Beginning at a point on the southerly line of said portion of the northeast quarter of Section 8, S.65°W., 1,620.0 feet, more or less, from the northeast corner of said Section 8;

    Thence N.10°36'E., 120 feet;

    Thence N. 9°55'E., 780 feet to a point on the northerly line of said portion of the southeast quarter of Section 5, N.81°W., 1,320 feet, more or less, from the southeast corner of said Section 5.

300 315 PAGE 30

1m

STATE OF UTAH

SUMMIT COUNTY

MFS No. 2151

Clyde V. Saxton

ML 2 & 14  
PL 9381

TOWNSHIP 1 NORTH, RANGE 5 EAST, SALT LAKE BASE & MERIDIAN

Section 8: NE $\frac{1}{4}$   
Section 5: SE $\frac{1}{4}$

Recorded in Book Z, Page 561, et seq, of Miscellaneous Records in the office of the County Recorder, Summit County, Utah

Being an easement for gas pipelines across a portion of the northeast quarter of Section 8 and a portion of the southeast quarter of Section 5, T.1N., R.5E., SLB&M, Summit County, Utah, the center line of said easement is more particularly described as follows:

Beginning at a point on the southerly line of said portion of the northeast quarter of Section 8, S.25° W. 1830 feet, more or less, from the northeast corner of said Section 8;

Thence N.10° 36'E., 120 feet;

Thence N.9° 55'E., 780 feet to a point on the northerly line of said portion of the southeast quarter of Section 5, N.81° W., 1320 feet, more or less, from the southeast corner of said Section 5.

300 315 PAGE 31

bb

STATE OF UTAH

SUMMIT COUNTY

MFS No. 698                      Frank Vernon, et ux                      Main Lines 2 & 14

TOWNSHIP 1 NORTH RANGE 5 EAST, SALT LAKE BASE & MERIDIAN

Section 8

Book 5, Page 169, et seq, in the office of the County Recorder,  
Summit County, Utah.

Being an easement for gas pipelines across a portion of the  
northeast quarter of Section 8, T.1N., R.5E., SLB&M., Summit  
County, Utah, the centerline of said easement is more  
particularly described as follows;

Beginning at a point on the southerly line of said NE $\frac{1}{4}$  of  
Section 8, N.13 $^{\circ}$ E., 2,740 feet, more or less, from the  
south quarter section corner thereof;

Thence N.11 $^{\circ}$ 38'E., 1,849.4 feet;

Thence N.10 $^{\circ}$ 36'E., 301.0 feet;

Thence N. 9 $^{\circ}$ 55'E., 554.9 feet to a point on the northerly  
line of said portion of the NE $\frac{1}{4}$  of Section 8, west 1,381  
feet, more or less, from the northeast section corner of said  
Section 8.

300 315 PAGE 32

1m

STATE OF UTAH

SUMMIT COUNTY

MFS No. 2153

Harvey E. Pace

ML 2 & 14  
PL 9380-81

TOWNSHIP 1 NORTH, RANGE 5 EAST, SALT LAKE BASE & MERIDIAN

Section 8: A portion of the E $\frac{1}{2}$

Recorded in Book Z, Page 562 et seq, of Miscellaneous  
Records in the office of the County Recorder, Summit County,  
Utah

Being an easement for gas pipelines across a portion of  
the east half of Section 8, T.1N., R.5E., SLB&M, Summit  
County, Utah, the center line of said easement is more  
particularly described as follows:

Beginning at a point on the westerly line of said east  
half of Section 8, north 400 feet, more or less from the  
southwest corner thereof;

Thence N.19° 33'E., 1350 feet;

Thence N.14° 19'E., 1003.4 feet;

Thence N.11° 38'E., 1849.4 feet;

Thence N.10° 36'E., 180 feet to a point on the  
northerly line of said portion of the east half of Section  
8, S.25° W., 1830 feet, more or less from the northwest  
corner of said Section 8.

300 315 PAGE 33

bb

STATE OF UTAH

SUMMIT COUNTY

MFS No. 699

A. Parley Bates

Main Lines 2 & 14

TOWNSHIP 1 NORTH RANGE 5 EAST, SALT LAKE BASE & MERIDIAN

Section 8

Book S, Page 170, et seq, in the office of the County Recorder,  
Summit County, Utah.

Being an easement for gas pipelines across a portion of the  
SE $\frac{1}{4}$  of Section 8, T.1N., R.5E., SLB&M, Summit County, Utah,  
the center line of said easement is more particularly  
described as follows;

Beginning at a point on the westerly line of said southeast  
quarter of Section 8, North 400 feet, more or less, from the  
south quarter section corner thereof;

Thence N.19<sup>o</sup>33'E., 1,350.0 feet;

Thence N.14<sup>o</sup>19'E., 1,003.4 feet to a point on the northerly  
line of said portion of the southeast quarter of Section 8,  
N.13<sup>o</sup>E., 2,740 feet, more or less, from the south quarter  
section corner of said Section 8.

BOOK 315 PAGE 34

STATE OF UTAH

SUMMIT COUNTY

MFS No. 2144

Joseph A. Bean

ML 2 & 14  
PL 9380

TOWNSHIP 1 NORTH, RANGE 5 EAST, SALT LAKE BASE & MERIDIAN

Section 8: SE $\frac{1}{4}$ SW $\frac{1}{4}$

Section 17: N $\frac{1}{2}$ NW $\frac{1}{4}$

Recorded in Book Z, Page 563 et seq, of Miscellaneous  
Records in the office of the County Recorder, Summit County,  
Utah

Being an easement for gas pipelines across the north  
half of the northwest quarter of Section 17, and a portion  
of the southeast quarter of the southwest quarter of Section  
8, T.1N., R.5E., SLB&M, Summit County, Utah, the center line  
of said easement is more particularly described as follows:

Beginning at a point on the southerly line of said  
north half of the northwest quarter of Section 17, west 700  
feet, more or less, from the southeast corner thereof;

Thence N.23° 43'E., 1560 feet;

Thence 19° 33'E., 280 feet to a point on the easterly  
line of said southwest quarter of Section 8, north 400 feet,  
more or less, from the southeast corner thereof.

BOOK 315 PAGE 35

bb

STATE OF UTAH

SUMMIT COUNTY

MFS No. 700

Byron Vernon, et ux

Main Lines 2 & 14

TOWNSHIP 1 NORTH RANGE 5 EAST, SALT LAKE BASE & MERIDIAN

Sections 8 & 17

Book S, Page 171, et seq, in the office of the County Recorder,  
Summit County, Utah.

Being an easement for gas pipelines across the north half  
of the northwest quarter of Section 17, and a portion of the  
southeast quarter of the southwest quarter of Section 8,  
T.1N., R.5E., SLB&M, Summit County, Utah, the center line  
of said easement is more particularly described as follows;

Beginning at a point on the southerly line of said north  
half of the northwest quarter of Section 17, west 700 feet,  
more or less, from the southeast corner thereof;

Thence N.23°43'E., 1,560 feet;

Thence N.19°33'E., 280 feet to a point on the easterly  
line of said southwest quarter of Section 8, north 400 feet,  
more or less, from the southeast corner thereof.

300 315 PAGE 36

lm



STATE OF UTAH

SUMMIT COUNTY

MFS No. 679

John E. Wright

ML 3  
PL 9965

TOWNSHIP 1 NORTH, RANGE 5 EAST, SALT LAKE BASE & MERIDIAN

Section 9: A portion of the NE $\frac{1}{4}$ SE $\frac{1}{4}$   
Section 10: A portion of the NW $\frac{1}{4}$ SW $\frac{1}{4}$

Recorded in Book S, Page 149 et seq, of Miscellaneous  
Records in the office of the County Recorder, Summit County,  
Utah.

Being an easement for gas pipelines across a portion of  
the northwest quarter of the southwest quarter of Section 10  
and a portion of the northeast quarter of the southeast  
quarter of Section 9, T.1N., R.5E., SLB&M, Summit County,  
Utah, the center line of said easement is more particularly  
described as follows:

Beginning at a point on the southerly line of said  
northwest quarter of the southwest quarter of Section 10,  
East 270 feet, more or less, from the southwest corner  
thereof;

Thence N.47°22'W., 460 feet to a point on the westerly  
line of said portion of the northeast quarter of the south-  
east quarter of Section 9, N.7°W., 1650 feet, more or less,  
from the southeast corner of said Section 9.

309 • 315 PAGE 37

STATE OF UTAH

SUMMIT COUNTY

MFS No. 701                      William S. Young                      Main Lines 2 & 14

TOWNSHIP 1 NORTH RANGE 5 EAST, SALT LAKE BASE & MERIDIAN

Section 17

Book S, Page 172, et seq, in the office of the County Recorder,  
Summit County, Utah.

Being an easement for gas pipelines across a portion of the  
northwest quarter of Section 17, T.1N., R.5E., SLB&M, Summit  
County, Utah, the centerline of said easement is more  
particularly described as follows;

Beginning at a point on the southerly line of said portion  
of the northwest quarter of Section 17, N.29°E., 3,030.0  
feet, more or less, from the southwest section corner of said  
Section 17;

Thence N.18°43'E., 100.0 feet;

Thence N.18°33'E., 1,179.7 feet;

Thence N.23°43'E., 200.0 feet to a point on the northerly  
line of said portion of the NW¼ of Section 17, S.29°W.,  
1,500.0 feet, more or less, from the north quarter section  
corner of Section 17.

300- 315 PAGE 38

STATE OF UTAH

SUMMIT COUNTY

MFS No. 2172

William S. Young

ML 2 & 14  
PL 9380

TOWNSHIP 1 NORTH, RANGE 5 EAST

Section 17: S $\frac{1}{2}$ NW $\frac{1}{4}$

Recorded in Book Z, Page 563 et seq, of Miscellaneous  
Records in the office of the County Recorder, Summit County,  
Utah

Being an easement for gas pipelines across the south  
half of the northwest quarter of Section 17, T.1N., R.5E.,  
Summit County, Utah, the center line of said easement is  
more particularly described as follows:

Beginning at a point on the southerly line of said  
northwest quarter of Section 17, east 1460 feet, more or  
less, from the southwest corner thereof;

Thence N.18° 43'E., 100 feet;

Thence N.18° 33'E., 1161.7 feet;

Thence N.23° 43'E., 180 feet to a point on the  
northerly line of said south half of the northwest quarter  
of Section 17, west 700 feet, more or less, from the north-  
east corner thereof.

309- 315 PAGE 39

bb

STATE OF UTAH

SUMMIT COUNTY

MFS No. 2171

Fay E. Bates

ML 2 & 14  
PL 9379

TOWNSHIP 1 NORTH, RANGE 5 EAST, SALT LAKE BASE & MERIDIAN

Section 17: SW $\frac{1}{4}$   
Section 19: S $\frac{1}{2}$   
Section 30: NW $\frac{1}{4}$

Recorded in Book Z, Page 564 et seq, of Miscellaneous Records in the office of the County Recorder, Summit County, Utah

Being an easement for gas pipelines across the southwest quarter of Section 17, the south half of Section 19, and the northwest quarter of Section 30, T.1N., R.5E., SLB&M, Summit County, Utah, the center line of said easement is more particularly described as follows:

Beginning at a point on the westerly line of said Section 30, north 852.7 feet, more or less, from the west quarter section corner thereof;

Thence N.57° 21'E., 1080.2 feet;

Thence N.56° 37'E., 76.8 feet;

Thence N.53° 30'E., 447.9 feet;

Thence N.55° 05'E., 271.9 feet;

Thence N.49° 19'E., 1064.1 feet;

Thence N.45° 53'E., 1596.3 feet;

Thence N.41° 27'E., 40.9 feet;

Thence N.35° 46'E., 721.2 feet;

Thence N.38° 57'E., 1200 feet to a point on the northerly line of said south half of Section 19, west 850 feet, more or less, from the east quarter section corner thereof.

Continuing from a point on the southerly line of said Section 17, east 586, more or less, from the south quarter section corner thereof;

Thence N.19° 53'E., 594.8 feet;

Thence N.19° 18'E., 962.0 feet;

Thence N.18° 43'E., 1230 feet to a point on the northerly line of said southwest quarter of Section 17, east 1460 feet, more or less, from the northwest corner thereof.

300- 315<sup>bb</sup> PAGE 40

STATE OF UTAH

SUMMIT COUNTY

MFS No. 811                      George A. Peterson                      Main Lines 2 & 14

TOWNSHIP 1 NORTH RANGE 5 EAST, SALT LAKE BASE & MERIDIAN

Section 19

Book S, Page 215, et seq, in the office of the County Recorder,  
Summit County, Utah.

Being an easement for gas pipelines across the northeast quarter  
of Section 19, T.1N., R.5E., SLB&M., Summit County, Utah, the  
centerline of said easement is more particularly described  
as follows;

Beginning at a point on the southerly line of the NE $\frac{1}{4}$  of  
Section 5, West 650.0 feet, more or less, from the east  
quarter section corner thereof;  
Thence N.38<sup>o</sup>57'E., 320.0 feet;  
Thence N.30<sup>o</sup>30'E., 333.7 feet;  
Thence N.34<sup>o</sup>45'E., 266.9 feet;  
Thence N.24<sup>o</sup>33'E., 189.8 feet;  
Thence N.49<sup>o</sup>36'E., 148.2 feet, to a point on the easterly  
line of Section 19, North 1,047.0 feet, more or less, from  
the east quarter section corner of Section 19.

BUD- 315 PAGE 41

lm

STATE OF UTAH

SUMMIT COUNTY

MFS No. 2169

George Peterson

ML 2 & 14  
PL 9379-80

TOWNSHIP 1 NORTH, RANGE 5 EAST, SALT LAKE BASE & MERIDIAN

Section 19: SE $\frac{1}{4}$ NE $\frac{1}{4}$

Recorded in Book Z, Page 565 et seq, of Miscellaneous  
Records in the office of the County Recorder, Summit County,  
Utah

Being an easement for gas pipelines across the south-  
east quarter of the northeast quarter of Section 19, T.1N.,  
R.5E., SLB&M, Summit County, Utah, the center line of said  
easement is more particularly described as follows:

Beginning at a point on the southerly line of said  
southeast quarter of the northeast quarter of Section 19,  
west 850 feet, more or less, from the southeast corner  
thereof;

Thence N.38° 57'E., 300 feet;

Thence N.30° 30'E., 333.7 feet;

Thence N.34° 45'E., 266.9 feet;

Thence N.24° 33'E., 189.8 feet;

Thence N.49° 36'E., 148.2 feet to a point on the  
easterly line of said southeast quarter of the northeast  
quarter of Section 19, north 1047 feet, more or less, from  
the southeast corner thereof.

300\* 315 PAGE 42

bb

STATE OF UTAH

SUMMIT COUNTY

MFS No. 6795      Arnold Shields, et ux      Wanship to Heber  
8" high pressure

TOWNSHIP 1 NORTH, RANGE 5 EAST, SALT LAKE BASE & MERIDIAN

Sections 19 & 20

Recorded in Book 5A, Page 305, et seq, in the office of the  
County Recorder, Summit County, Utah.

Being an easement for a gas pipeline 30 feet in width across  
a portion of the southeast quarter of Section and the south  
west quarter of Section 20, T.1N., R.5E., SLB&M, Summit  
County, Utah, said easement is more particularly described  
as follows;

Beginning at a point 653.21 feet south and 1,162.94 feet  
west from the east quarter corner of said Section 19, thence  
South  $71^{\circ}33'$  East 1,283.83 feet; thence on a curve to the  
right with a radius of 369.54 feet a distance of 203.82 feet,  
thence South  $39^{\circ}56'$  East 1,969.25 feet, more or less, to the  
south line of Grantors' property.

300 • 315 PAGE 43

lm

STATE OF UTAH

SUMMIT COUNTY

MFS No. 911

Ephriam Bates, et ux

Main Lines 2 & 14

TOWNSHIP 1 NORTH RANGE 5 EAST, SALT LAKE BASE & MERIDIAN

Sections 19 & 30

Book S, Page 469, et seq, in the office of the County Recorder,  
Summit County, Utah.

Being an easement for gas pipeline across the northeast  
quarter, the southeast quarter the southwest quarter of  
Section 19, and the northwest quarter of Section 30, T.1N.,  
R.5E., SLB&M, Summit County, Utah, the centerline of said  
easement is more particularly described as follows:

Beginning at a point on the westerly line of said Section 30,  
north 852.7 feet, more or less, from the west quarter  
section corner thereof;

Thence N.57°21'E., 1,080.2 feet;

Thence N.56°37'E., 76.8 feet;

Thence N.53°30'E., 447.9 feet;

Thence N.55°05'E., 271.9 feet;

Thence N.49°29'E., 1,064.1 feet;

Thence N.45°53'E., 1,596.3 feet;

Thence N.41°27'E., 40.9 feet;

Thence N.35°46'E., 721.2 feet;

Thence N.38°57'E., 1,507.0 feet;

Thence N.30°30'E., 333.7 feet;

Thence N.34°45'E., 266.9 feet;

Thence N.24°33'E., 189.8 feet;

Thence N.49°36'E., 148.2 feet to a point on the easterly

line of Section 19, North 1,047.0 feet, more or less, from  
the east quarter Section corner of Section 19.

300 • 315 PAGE 44



STATE OF UTAH

SUMMIT COUNTY

MFS No. 702                      E.R. Young, et ux                      Main Lines 2 & 14

TOWNSHIP 1 NORTH RANGE 5 EAST, SALT LAKE BASE & MERIDIAN

Section 20

Book S, Page 173, et seq, in the office of the County Recorder,  
Summit County, Utah.

Being an easement for a gas pipeline across a portion of the  
northwest quarter of Section 20, T.1N., R.5E., SLB&M, Summit  
County, Utah, the centerline of said easement is more  
particularly described as follows;

Beginning at a point on the westerly line of said portion of  
the northwest quarter of Section 20, North 1,047 feet, more  
or less, from the West quarter section corner of Section 20;  
Thence N.49<sup>o</sup>36'E.,            2.0 feet;  
Thence N. 9<sup>o</sup>52'E.,            240.3 feet;  
Thence N.24<sup>o</sup>33'E.,            207.5 feet;  
Thence N.19<sup>o</sup>27'E., 1,273.2 feet to a point northerly line  
of said portion of the northwest quarter of Section 20,  
East 586 feet from the northwest section corner of said Section  
20.

Excepting that portion thereof lying within the right of way  
of U.S. Highway No. 189 and I-80.

300 • 315 PAGE 45

lm

STATE OF UTAH

SUMMIT COUNTY

MFS No. 2170

Agnes Ellen Young

ML 2 & 14  
PL 9380

TOWNSHIP 1 NORTH, RANGE 5 EAST, SALT LAKE BASE & MERIDIAN

Section 20: W $\frac{1}{2}$ NW $\frac{1}{4}$

Recorded in Book Z, Page 564 et seq in the office of the  
County Recorder, Summit County, Utah

Being an easement for gas pipelines across the west  
half of the northwest quarter of Section 20, T.1N., R.5E.,  
SLB&M, Summit County, Utah, the center line of said easement  
is more particularly described as follows:

Beginning at a point on the westerly line of said  
northwest quarter of Section 20, north 1047 feet from the  
southwest quarter thereof;

Thence N.49° 36'E., 2.0 feet;

Thence N.9° 52'E., 240.3 feet;

Thence N.24° 33'E., 207.5 feet;

Thence N.19° 27'E., 1023.7 feet;

Thence N.19° 53'E., 249.5 feet to a point on the  
northerly line of said northwest quarter of Section 20, east  
586 feet, more or less from the northwest corner thereof.

Excepting those portions thereof lying within the  
rights-of-way of U.S. Highway I-80 and the Union Pacific  
Railroad.

300 315 PAGE 46

bb

STATE OF UTAH

SUMMIT COUNTY

MFS No. 13488

Fred E. Richins et ux

Main Line 16

TOWNSHIP 2 NORTH, RANGE 4 EAST, SALT LAKE BASE & MERIDIAN

Sections 3, 4, 5 & 9:

Book M58, Page 502 et seq in the office of the County Recorder,  
Summit County, Utah

Being a tract of land, 50 feet in width, across the North half of Sections 3,4,5 & 9, T.2N., R.4E., SLB&M, Summit County, Utah, the center line of said 50 foot wide strip of land is more particularly described as follows:

Beginning at Station 1221+69.27 a point on the west line of Section 5, T.2N., R.4E., SLB&M, whence the southwest corner thereof bears S.1°17'W. for a distance of 1,835.99 feet; thence S.69°10'46"E. 1,718.20 feet; thence S.72°24'38"E. 1,054.47 feet; thence S.73°28'28"E. 2,767.02 feet a point on the east line of said Section 5, whence the southeast corner thereof bears S.0°31'E. 120.0 feet. Continuing S.73°28'28"E. 407.43 feet; thence S.69°22'02"E. 9.00 feet a point on the north line of Section 9, T.2N., R.4E. of the SLB&M, whence the northwest corner thereof bears W.397.7 feet; continuing S.69°22'02"E. 715.57 feet; thence N.52°36'08"E. 415.17 feet a point on the north line of said Section 9, whence the northwest corner thereof bears west 1,397.16 feet; continuing N.52°36'08"E. for a distance of 702.99 feet; thence N.76°14'51"E. 543.03 feet; thence S.89°37'09"E. 671.14 feet; thence S.71°16'42"E. 857.02 feet; thence S.85°22'38"E. 547.73 feet; thence N.58°42'20"E. 591.91 feet a point on the east line of Section 4, T.2N., R.4E. of the Salt Lake Base and Meridian, whence the southeast corner thereof bears S.0°02'W. for a distance of 539.83 feet; continuing N.58°42'20"E. for a distance of 309.20 feet; thence N.87°26'03"E. 1,194.23 feet; thence S.31°42'50"E. 460.39 feet to Station 1351+33.77 a point on the south line of Section 3, T.2N., R.4W. of the SLB&M, whence the southwest corner thereof bears S.75°51'W. for a distance of 1,481.86 feet.

300 315 PAGE 47

STATE OF UTAH

SUMMIT COUNTY

MFS No. 13486

Harriet L. Ross

Main Line 16

TOWNSHIP 2 NORTH, RANGE 4 EAST, SALT LAKE BASE & MERIDIAN

Sections 10: N $\frac{1}{2}$

Book M57, Page 598 et seq in the office of the County Recorder,  
Summit County, Utah

Being a tract of land, 50 feet in width, across the North half of Section 10, T.2N., R.4E., SLB&M, Summit County, Utah, the center line of said 50 foot wide strip of land is more particularly described as follows:

Beginning at Station 1362+53.58 a point on the northerly boundary of said tract, whence the northwest corner of Section 10, T.2N., R.4E., SLB&M, bears N.72°44'15"W. for a distance of 2,152.41 feet; thence S.31°42'50"E. for a distance of 624.09 feet to Station 1368+77.67; thence S.73°49'53"E. for a distance of 1,062.96 feet to Station 1379+40.63; thence N75°45'54"E. for a distance of 905.89 feet to Station 1388+46.52; thence N.71°14'46"E. for a distance of 1,066.20 feet to Station 1399+12.72; thence N.64°26'49"E. for a distance of 519.71 feet to Station 1404+32.43 a point on the east line of said Section 10, whence the northeast corner thereof bears N.0°03'E. for a distance of 2,072.85 feet.

300 • 315 PAGE 48

STATE OF UTAH

SUMMIT COUNTY

MFS No. 13487

M. Elizabeth Fowers

Main Line 16

TOWNSHIP 2 NORTH, RANGE 4 EAST, SALT LAKE BASE & MERIDIAN

Section 10: N $\frac{1}{2}$

Book M57, Page 600 et seq in the office of the County Recorder,  
Summit County, Utah

Being a tract of land, 50 feet in width, across the North half of Section 10, T.2N., R.4E., SLB&M, Summit County, Utah, the center line of said 50 foot wide strip of land is more particularly described as follows:

Beginning at Station 1351+33.77 a point on the north line of Section 10, Township 2 North, Range 4 East of the Salt Lake Meridian, whence the northwest corner bears South 75°51' West for a distance of 1,481.86 feet;

Thence South 31°42'50" East for a distance of 1,119.81 feet to Station 1362+53.58 a point on the southerly boundary of said tract, whence the northwest corner of said Section 10 bears North 72°44'15" West for a distance of 2,152.41 feet.

300\* 315 PAGE 49

STATE OF UTAH

SUMMIT COUNTY

MFS No. 13485

Metta B. Richins

Main Line 16

TOWNSHIP 2 NORTH, RANGE 4 EAST, SALT LAKE BASE & MERIDIAN

Section 11: NW $\frac{1}{4}$

Book M57, Page 600 et seq in the office of the County Recorder,  
Summit County, Utah

Being a tract of land, 50 feet in width, across the Northwest corner of Section 11, T.2N., R.4E., SLB&M, Summit County, Utah, the center line of said 50 foot wide strip of land is more particularly described as follows:

Beginning at Station 1404+32.43 a point on the west line of Section 11, T.2N., R.4E. fo the S.L.M., whence the northwest corner thereof bears N.0°03'E. for a distance of 2,072.85 feet; thence N.64°26'49"E. for a distance of 239.53 feet to Station 1406+71.96; thence N.33°01'47"E. for a distance of 1,530.57 feet to Station 1422+02.53; thence N.76°21'03"E. for a distance of 1,451.70 feet to Station 1436+54.23; thence N.69°57'23"E. for a distance of 1,908.34 feet to Station 1455+62.57; thence N.89°58'08"E. for a distance of 1,023.92 feet to Station 1465+86.49 a point on the east line of said Section 11, whence the northeast corner thereof bears N.0°04'E. for a distance of 24.16 feet.

300. 315 PAGE 50

STATE OF UTAH

SUMMIT COUNTY

MFS No. 13481

Pace's Male Chauvinist  
Pig Farm, Inc.

Main Line 16

TOWNSHIP 2 NORTH, RANGE 4 EAST, SALT LAKE BASE & MERIDIAN

Section 12: SE $\frac{1}{4}$

Book M57, Page 580 et seq in the office of the County Recorder,  
Summit County, Utah

Being a tract of land, 50 feet in width, across the Southeast quarter of Section 12, T.2N., R.4E., SLB&M, Summit County, Utah, the center line of said 50 foot wide strip of land is more particularly described as follows:

Beginning at Station 1530+96.68 a point on the north property line of said tract, whence the northeast corner of Section 12, T.2N., R.4E., of the SLB&M bears N.2°59'15"E. for a distance of 2,606.43 feet; thence S.39°37'11"E. for a distance of 183.49 feet to Station 1532+80.17 a point on the east line of said Section 12, whence the northeast corner thereof bears N.0°24'E. for a distance of 2,744.29 feet.

315 PAGE 51

STATE OF UTAH

SUMMIT COUNTY

MFS No. 13484

Bob E. Calderwood et al

Main Line 16

TOWNSHIP 2 NORTH, RANGE 4 EAST, SALT LAKE BASE & MERIDIAN

Section 12: N $\frac{1}{2}$

Book M70, Page 626 et seq in the office of the County Recorder,  
Summit County, Utah

Being a tract of land, 50 feet in width, across the North half of Section 12, T.2N., R.4E., SLB&M, Summit County, Utah, the center line of said 50 foot wide strip of land is more particularly described as follows:

Beginning at Station 1465+86.49 a point on the west line of Section 12, T.2N., R.4E., fo the Sale Lake Base and Meridian, whence the northwest corner thereof bears N.0°04'E. for a distance of 24,16 feet; thence N.89°58'08"E. for a distance of 1,016.74 feet to Station 1476+03.23; thence S.74°44'00"E. for a distance of 1,189.59 feet to Station 1487+92.82; thence S.84°15'34"E. for a distance of 1,503.91 feet to Station 1502+96.73; thence S.39°37'11"E. for a distance of 620.0 feet more or less to Station 1509+16 ± a point on the center line of Carruth Canyon Creek, whence the northeast corner of said Section 12 bears N.58°49' East for a distance of 1,784.0 feet, said point also being on the easterly line of said tract.

300 • 315 PAGE 52



STATE OF UTAH

SUMMIT COUNTY

MFS No. 706  
972

Cedarcrest Farm

ML 3  
PL 9965-9966

TOWNSHIP 2 NORTH, RANGE 5 EAST, SALT LAKE BASE & MERIDIAN

Section 4: A portion of the SW $\frac{1}{4}$   
A portion of the NW $\frac{1}{4}$

TOWNSHIP 3 NORTH, RANGE 5 EAST, SALT LAKE BASE & MERIDIAN

Section 33: SW $\frac{1}{4}$

Recorded in Book S, Page 177 et seq., and in Book U, Page 533 et seq. of Miscellaneous Records in the office of the County Recorder, Summit County, Utah.

Being an easement for gas pipelines across a portion of the southwest quarter and a portion of the northwest quarter of Section 4, T.2N., R.5E., and a portion of the southwest quarter of Section 33, T.3N., R.5E., all within th SLB&M, Summit County, Utah, the center line of said easement is more particularly described as follows:

Beginning at a point on the southerly line of said Section 4, East 2439.7 feet, more or less, from the southwest section corner thereof;

Thence N.36°37'W., 830 feet;  
Thence N.56°17'W., 1000 feet;  
Thence N.54°46'W., 210.9 feet;  
Thence N.29°20'W., 314.9 feet;  
Thence N.53°09'W., 159.6 feet;  
Thence N.42°27'W., 128.6 feet;  
Thence N.16°14'W., 149.6 feet;  
Thence N.12°43'E., 1068.3 feet;  
Thence N.18°04'E., 885.1 feet;  
Thence N.14°53'E., 761.4 feet;  
Thence N.15°42'E., 716.6 feet;  
Thence N.6°10'E., 975.8 feet;  
Thence N.22°18'E., 1854.9 feet;  
Thence N.31°56'W., 30 feet to a point on the northerly

line of said southwest quarter of Section 33, East 870 feet, more or less, from the west quarter section corner of said Section 33.

300\* 315 PAGE 53

bb

STATE OF UTAH

SUMMIT COUNTY

MFS No. 2830

J. Clifford  
Blonquist

Main Lines 1,13,15

TOWNSHIP 2 NORTH RANGE 5 EAST, SALT LAKE BASE AND MERIDIAN

Sections 5 & 8:

Book 1A, Page 654 et seq of Miscellaneous Records in the office of the County Recorder, Summit County, Utah.

Being an easement for gas pipelines across a portion of the east half and the southwest quarter of section 5, and the north half of the northwest quarter of Section 8, T.2N., R.5E., Summit County, Utah, the centerline of said easement is more particularly described as follows:

Beginning at a point on the westerly line of said portion of the northwest quarter of Section 8, S.52°W', 3,400 feet, more or less, from the north quarter section corner of said Section 8;

Thence N.71°21'E.,	10.2 feet;
Thence N.33°21'E.,	232.6 feet;
Thence N.24°26'E.,	621.1 feet;
Thence N.28°02'E.,	444.0 feet;
Thence N.36°18'E.,	277.2 feet;
Thence N.40°34'E.,	246.8 feet;
Thence N.38°04'E.,	486.6 feet;
Thence N.39°08'E.,	156.0 feet;
Thence N.36°37'E.,	988.7 feet;
Thence N.38°19'E.,	199.0 feet;
Thence N.44°18'E.,	374.3 feet;
Thence N.50°15'E.,	684.7 feet;
Thence N.38°07'E.,	2,206.5 feet;
Thence N.45°45'E.,	25.7 feet;
Thence N.57°00'E.,	1,090.8 feet,

to a point on the easterly line of said portion of the east half of Section 5, south 1,202 feet, more or less, from the northeast section corner of Section 5.

300- 315 PAGE 54

STATE OF UTAH

SUMMIT COUNTY

MFS No.

Jacob Rees et ux

Main Line 16

TOWNSHIP 2 NORTH, RANGE 5 EAST, SALT LAKE BASE & MERIDIAN

Section 7: NW $\frac{1}{4}$

Book M95 Page 618 et seq in the office of the County Recorder,  
Summit County, Utah

Being a tract of land, 50 feet in width, across the Northwest corner of Section 7, T.2N., R.5E., SLB&M, Summit County, Utah, the center line of said 50 foot wide strip of land is more particularly described as follows:

Beginning at Station 1532+80.17 a point on the west line of Section 7, Township 2 North, Range 5 East, Salt Lake Meridian, whence the northwest corner thereof bears N.0°24'E. for a distance of 2,744.29 feet; thence S.39°37'11"E. for a distance of 753.42 feet to Station 1540+33.59; thence S.81°19'02"E. for a distance of 2,613.83 feet to Station 1566+47.42; thence N.83°41'02"E. for a distance of 1,520.62 feet to Station 1581+68.04; thence S.73°21'26"E. for a distance of 630.72 feet to Station 1587+98.76 a point on the east line of said Section 7, whence the southeast corner thereof bears South 1,561.00 feet.

300\* 315 PAGE 55

STATE OF UTAH

SUMMIT COUNTY

MFS No.

Edmond Dean Rees et ux Main Line 16

TOWNSHIP 2 NORTH, RANGE 5 EAST, SALT LAKE BASE & MERIDIAN

Section 8: SW $\frac{1}{4}$

Book M86 Page 834 et seq in the office of the County Recorder,  
Summit County, Utah

Being a tract of land, 50 feet in width, across the Southwest corner of Section 8, T.2N., R.5E., SLB&M, Summit County, Utah, the center line of said 50 foot wide strip of land is more particularly described as follows:

Beginning at Station 1587+98.76 a point on the west line of Section 8, T.2N., R.5E., of the SLM, whence the southwest corner thereof bears South 1,561.00 feet; thence South 73°21'26" East for a distance of 2.84 feet to Station Equation 1588+01.60 back or from the northwest, which is also Station 1597+33.09 ahead or to the southeast; thence South 53°25'38" East for a distance of 1,231.76 feet to Station 1609+64.85; thence South 15°44'30" East for a distance of 893.68 feet to Station 1618+58.53 a point on the south line of said Section 8, whence the southwest corner thereof bears North 88°26' West for a distance of 1,234.9 feet.

300 315 PAGE 56

STATE OF UTAH

SUMMIT COUNTY

MFS No. 704

Moses C. Taylor

ML 3  
PL 9965

TOWNSHIP 2 NORTH, RANGE 5 EAST, SALT LAKE BASE & MERIDIAN

Section 9: A portion of NW¼NE¼

Recorded in Book S, Page 175 et seq, of Miscellaneous Records in the office of the County Recorder, Summit County, Utah.

Being an easement for gas pipelines across a portion of the northwest quarter of the northeast quarter Section 9, T.2N., R.5E., SLB&M, Summit County, Utah, the center line of said easement is more particularly described as follows:

Beginning at a point on the southeasterly line of said portion of said the northwest quarter of the northeast quarter of Section 9, S.71°E., 3350 feet, more or less, from the northwest corner of said Section 9;

Thence N.26°11'E., 253.2 feet;

Thence N.26°53'E., 169.3 feet;

Thence N.36°37'W., 540 feet to a point on the westerly line of said northeast quarter of Section 9, S.84°E., 2700 feet, more or less from the northwest corner of said Section 9.

300• 315 PAGE 57

bb

STATE OF UTAH

SUMMIT COUNTY

MFS No. 844

William H. Chappell

ML 3  
PL 9965

TOWNSHIP 2 NORTH, RANGE 5 EAST, SALT LAKE BASE & MERIDIAN

Section 9: A portion of the E $\frac{1}{2}$

Recorded in Book S, Page 256 et seq, of Miscellaneous  
Records in the office of the County Recorder, Summit County,  
Utah.

Being an easement for gas pipelines across a portion of  
the east half of Section 9, T.2N., R.5E., SLB&M, Summit  
County, Utah, the center line of said easement is more  
particularly described as follows:

Beginning at a point on the easterly line of said  
portion of the east half of Section 9, N.23°W., 2600 feet,  
more or less, from the southeast corner of said Section 9;

Thence N.47°15'W., 560 feet;

Thence N.41°52'W., 266.3 feet;

Thence N.26°11'W., 74.3 feet to a point on the

northerly line of said portion of the east half of Section  
9, said point being also on the southerly line of Chalk  
Creek Road, a Summit County Road, N.28°W., 3400 feet, more  
or less, from the southeast corner of said Section 9.

300- 315 PAGE 58

bb

STATE OF UTAH

SUMMIT COUNTY

MFS No. 840

Joseph H. Wilde

ML 3  
PL 9965

TOWNSHIP 2 NORTH, RANGE 5 EAST, SALT LAKE BASE & MERIDIAN

Section 9: NE $\frac{1}{4}$ SE $\frac{1}{4}$

Recorded in Book S Page 261 et seq, of Miscellaneous Records  
in the office of the County Recorder, Summit County, Utah.

Being an easement for gas pipelines across a portion of  
the northeast quarter of the southeast quarter of Section 9,  
T.2N., R.5E., SLB&M, Summit County, Utah, the center line of  
said easement is more particularly described as follows:

Beginning at a point on the easterly line of said  
portion of the northeast quarter of the southeast quarter of  
Section 9, N.7°W., 1650 feet, more or less, from the south-  
east corner of said Section 9;  
Thence N.47°22'W., 770 feet;  
Thence N.48°17'W., 392.7 feet;  
Thence N.47°15'W., 340 feet to a point on the westerly  
line of said portion of the northeast quarter of the south-  
east quarter of Section 9, N.23°W., 2600 feet, more or less,  
from the southeast quarter of said Section 9.

bb

300- 315 PAGE 59

STATE OF UTAH

SUMMIT COUNTY

MFS No. 891

Ellen S. Salman

ML 3  
PL 9965

TOWNSHIP 2 NORTH, RANGE 5 EAST, SALT LAKE BASE & MERIDIAN

Section 9: NE $\frac{1}{4}$

Recorded in Book S, Page 269 et seq, in the office of the  
County Recorder, Summit County, Utah.

Being an easement for gas pipelines across a portion of  
the northeast quarter of Section 9, T.2N., R.5E., SLB&M,  
Summit County, Utah, said easement is more particularly  
described as follows:

Beginning at a point on the southerly line of said  
portion of Section 9, S.60°E., 4300 feet, more or less, from  
the northwest corner of said Section 9, said point being  
also on the northerly line of Chalk Creek Road, a Summit  
County Road;

Thence N.26°11E., 1070 feet to a point on the north-  
westerly line of said portion of the northwest quarter of  
Section 9, S.69°E., 3450 feet, more or less, from the  
northwest corner of said Section 9.

300 • 315 PAGE 60

bb



STATE OF UTAH

SUMMIT COUNTY

MFS No. 2679                      Lawrence E.B. Wright, et ux                      Catholic Station

TOWNSHIP 2 NORTH RANGE 5 EAST, SALT LAKE BASE & MERIDIAN

Section 9

Recorded in Book 1A, Page 553, et seq, in the office of the County Recorder, Summit County, Utah.

Being an easement for a cathodic protection installation across a portion of the southwest quarter of the northeast quarter and the northwest quarter of the southeast quarter of Section 9, T.2N., R.5E., SLB&M, Summit County, Utah, the centerline of said easement is more particularly described as follows;

Beginning at a point on the northerly line of said portion of the southwest quarter of the northeast quarter of Section 9, N.29°W., 3,460 feet, more or less, from the southeast section corner of said Section 9;

Thence south 640 feet;

Thence S.75°W., 220 feet to a point on the southerly line of said portion of the northwest quarter of the southeast quarter of Section 9, N.39°W., 1,050 feet, more or less, from the southeast section of Section 9.

300 • 315 PAGE 61

STATE OF UTAH

SUMMIT COUNTY

MFS No. RW 13252

James L. Freeman

Coalville Storage

TOWNSHIP 2 NORTH, RANGE 5 EAST, SLM

Section 10

Recorded in Book M132, Page 690, et seq. in the office of  
the County Recorder, Summit County, Utah

Land of the Grantors located in Section 10, T.2N.,  
R.5E., SLM, the center line of said 50 foot right of way and  
easement shall extend through and across the above described  
land and premises as follows:

Beginning at Station 12 + 71.04, a point in the south-  
west quarter of Section 10, T.2N., R.5E., whence the south-  
west corner thereof bears S.80°36'12"W., 1704.35 feet;  
Thence N.36°34'25"W., 92.00 feet to Station 13 + 63.04;  
Thence N.12°34'46"W., 512.49 feet to Station 18 +  
75.53;  
Thence N.52°40'01"W., 138.81 feet to Station 20 +  
14.34;  
Thence N.33°05'53"W., 98.44 feet to Station 21 + 12.78;  
Thence N.2°53'19"E., 214.59 feet to Station 23 + 27.37;  
Thence N.2°23'46"E., 29.79 feet to Station 23 + 57.16;  
Thence N.2°36'36"W., 56.00 feet to Station 24 + 13.16 a  
point in the southwest quarter of Section 10, T.2N., R.5E.,  
whence the southwest corner thereof bears S.45°53'07"W.,  
1894.88 feet.

bb

309 315 PAGE 62

STATE OF UTAH

SUMMIT COUNTY

MFS No. 13252

James L. Freeman, et ux

Coalville  
Storage Access

TOWNSHIP 2 NORTH RANGE 5 EAST, SALT LAKE BASE & MERIDIAN

Section 10:

Book M132, Page 692, et seq, in the office of the County Recorder, Summit County, Utah.

Being an easement for an access road across the southwest quarter of Section 10, T.2N., R.5E., SLB&M, Summit County, Utah, the centerline is more particularly described as follows:

Beginning at Station 2+81.10, a point in the SW $\frac{1}{4}$  of Section 10, T.2N., R.5E., whence the southwest corner thereof bears S.80°36'12"W., 1,704.35 feet;  
Thence N.36°34'25"W., 92.0 feet to Station 3+73.10;  
Thence N.12°34'46"W., 512.49 feet to Station 8+85.59;  
Thence N.52°40'01"W., 138.81 feet to Station 8+85.59;  
Thence N.33°05'53"W., 98.43 feet to Station 11+22.83;  
Thence N. 2°53'19"E., 214.59 feet to Station 13+37.42;  
Thence N. 2°23'46"E., 29.79 feet to Station 13+67.21;  
Thence N. 2°36'36"E., 56.00 feet to Station 14+23.31, a point in the SW $\frac{1}{4}$  of Section 10, T.2N., R.5E., whence the southwest corner thereof bears S.45°53'07"W., 1,894.88 feet.

The total length of road survey across James L. and Dorothy D. Freeman land, as described above, amounts to 1,142.12 feet or 69.22 rods or 0.22 miles more or less.

STATE OF UTAH

SUMMIT COUNTY

MFS No. 681

Ray Clark

ML 3  
PL 9965

TOWNSHIP 2 NORTH, RANGE 5 EAST, SALT LAKE BASE & MERIDIAN

Section 10: A portion of the SE $\frac{1}{4}$ SW $\frac{1}{4}$

Recorded in Book S, Page 152 et seq, of Miscellaneous Records in the office of the County Recorder, Summit County, Utah.

Being an easement for gas pipelines across a portion of the southeast quarter of the southwest quarter of Section 10, T.2N., R.5E., SLB&M, Summit County, Utah, the center line of said easement is more particularly described as follows:

Beginning at a point on the southerly line of said portion of said southeast quarter of the southwest quarter of Section 10, East 1572 feet, more or less, from the southwest corner of said Section 10;

Thence N.47°24'W., 519.7 feet;

Thence N.47°22'W., 200 feet to a point on the westerly line of said southeast quarter of the southwest quarter of Section 10, North 270 feet, more or less, from the southwest corner thereof.

STATE OF UTAH

SUMMIT COUNTY

MFS No. 680                      James Clark, et ux                      Main Lines 1,13,15

TOWNSHIP 2 NORTH, RANGE 5 EAST, SALT LAKE BASE & MERIDIAN

Section 10

Recorded in Book S, Page 151, et seq, in the office of the  
County Recorder, Summit County, Utah.

Being an easement for gas pipelines across a portion of the  
southeast quarter of the southwest quarter of Section 10,  
T.2N., R.5E., SLB&M, Summit County, Utah, the centerline  
of said easement is more particularly described as follows;

Beginning at a point on the southerly line of said portion  
of the SE $\frac{1}{4}$ SW $\frac{1}{4}$  of Section 10, West 80 feet, more or less,  
from the south quarter section corner of said Section 10;

Thence N.51<sup>o</sup>57'E., 100.0 feet to a point on the easterly  
line of said portion of the SE $\frac{1}{4}$ SW $\frac{1}{4}$  of Section 10, North  
60 feet, more or less, from the south quarter section corner  
of Section 10.

STATE OF UTAH

SUMMIT COUNTY

MFS No. 822

James Clark

ML 1-13-15

TOWNSHIP 2 NORTH, RANGE 5 EAST, SALT LAKE BASE & MERIDIAN

Section 10: A portion of the S $\frac{1}{2}$

Recorded in Book S, Page 223, et seq, of Miscellaneous  
Records in the office of the County Recorder, Summit County,  
Utah.

Being an easement for gas pipelines across a portion of  
the south half of Section 10, T.2N., R.5E., SLB&M, Summit  
County, Utah, the center line of said easement is more  
particularly described as follows:

Beginning at a point on the westerly line of said  
portion of the south half of Section 10, N.85°W., 2450 feet,  
more or less, from the southeast corner of said Section 10.

bb

300\* 315 PAGE 66

STATE OF UTAH

SUMMIT COUNTY

MFS No. 858

Harve W. Robinson  
et al

Main Lines 1,13,15

TOWNSHIP 2 NORTH RANGE 5 EAST, SALT LAKE BASE AND MERIDIAN

Section 10: SE $\frac{1}{4}$

Book S, Page 236 et seq of Miscellaneous Records in the office of the County Recorder, Summit County, Utah.

Being an easement for gas pipelines across a portion of the southeast quarter of section 10, T.2N., R.5E., SLB&M, Summit County, Utah, the centerline of said easement is more particularly described as follows;

Being a point on the westerly line of said portion of the southeast quarter of Section 10, N.85°W., 2,440 feet, more or less, from the southeast section corner of said Section 10;

Thence N.51°57'E., 330.0 feet;

Thence N.51°09'E., 818.3 feet;

Thence N.57°39'E., 458.4 feet;

Thence N.53°11'E., 497.8 feet;

Thence N.58°26'E., 111.9 feet;

Thence N.65°33'E., 721.0 feet to a point on the

easterly line of said portion of the southeast quarter of Section 10, North 1,850 feet, more or less, from the southeast section corner of Section 10.

STATE OF UTAH

SUMMIT COUNTY

MFS No. 878

Mrs. William D. Robinson

ML 3  
PL 9965

TOWNSHIP 2 NORTH, RANGE 5 EAST, SALT LAKE BASE & MERIDIAN

Section 10: SW $\frac{1}{4}$ SW $\frac{1}{4}$

Recorded in Book S Page 248 et seq, of Miscellaneous Records  
in the office of the County Recorder, Summit County, Utah.

Being an easement for gas pipelines across a portion of  
the southwest quarter of the southwest quarter of Section  
10, T.2N., R.5E., SLB&M, Summit County, Utah, the center  
line of said easement is more particularly described as  
follows:

Beginning at a point on the easterly line of said  
southwest quarter of the southwest quarter of Section 10,  
North 270 feet, more or less, from the southeast corner  
thereof;

Thence N.47°22'W., 1570 feet to a point on the  
northerly line of said southwest quarter of the southwest  
quarter of Section 10, East 190 feet, more or less, from the  
northwest corner thereof.

bb

300 • 315 PAGE 68



STATE OF UTAH

SUMMIT COUNTY

MFS No. 849

Robert E. Robinson

ML 1-13-15

TOWNSHIP 2 NORTH, RANGE 5 EAST, SALT LAKE BASE & MERIDIAN

Section 10: A portion of the SE $\frac{1}{4}$

Recorded in Book S, Page 253, et seq, and Book S, Page 516, et seq. of Miscellaneous Records in the office of the County Recorder, Summit County, Utah.

Being an easement for gas pipelines across a portion of the southeast quarter of Section 10, T.2N., R.5E., SLB&M, Summit County, Utah, the center line of said easement is more particularly described as follows:

Beginning at a point on the westerly line of said portion of the southeast quarter of Section 10, N.47°W., 1670 feet, more or less, from the southeast corner of said section;

Thence N.57°39'E., 88.9 feet;

Thence N.53°11'E., 497.8 feet;

Thence N.58°26'E., 9.9 feet to a point on the easterly line of said portion of the southeast quarter of Section 10, N.26°W., 1670 feet, more or less, from said southeast section corner.

bb

300 315 PAGE 69

STATE OF UTAH

SUMMIT COUNTY

MFS No. 877

Mrs. Edwin Wilde

ML 1-13-15

TOWNSHIP 2 NORTH, RANGE 5 EAST, SALT LAKE BASE & MERIDIAN

Section 10: A portion of the SE $\frac{1}{4}$

Section 11: A portion of the SW $\frac{1}{4}$

Recorded in Book S, Page 247, et seq, of Miscellaneous Records in the office of the County Recorder, Summit County, Utah.

Being an easement for gas pipelines across a portion of the southeast quarter of Section 10 and a portion of the southwest quarter of Section 11, T.2N., R.5E., SLB&M, Summit County, Utah, the center line of said easement is more particularly described as follows:

Beginning at a point on the westerly line of said portion of the southeast quarter of Section 10, N.26°W., 1670 feet, more or less, from the southeast section corner of said Section 10;

Thence N.58°26'E., 102.0 feet;

Thence N.65°33'E., 795.0 feet;

Thence N.68°31'E., 158.7 feet to a point on the easterly line of said portion of the southwest quarter of Section 11, N.7°E., 1950 feet, more or less, from the southwest section corner of said Section 11.

bb

300 • 315 PAGE 70

STATE OF UTAH

SUMMIT COUNTY

MFS No. 877

Lewis Edwin Wilde

ML 1-13-15

TOWNSHIP 2 NORTH, RANGE 5 EAST, SALT LAKE BASE & MERIDIAN

Section 10: A portion of the SE $\frac{1}{4}$   
Section 11: A portion of the SW $\frac{1}{4}$

Recorded in Book W, Page 21, et seq, of Miscellaneous Records in the office of the County Recorder, Summit County, Utah.

Being an easement for gas pipelines across a portion of the southeast quarter of Section 10 and a portion of the southwest quarter of Section 11, T.2N., R.5E., SLB&M, Summit County, Utah, the center line of said easement is more particularly described as follows:

Beginning at a point on the westerly line of said portion of the southeast quarter of Section 10, N.26°W., 1670 feet, more or less, from the southeast section corner of said Section 10;

Thence N.58°26'E., 102.0 feet;

Thence N.65°33'E., 795.0 feet;

Thence N.68°31'E., 158.7 feet to a point on the easterly line of said portion of the southwest quarter of Section 11, N.7°E., 1950 feet, more or less, from the southwest section corner of said Section 11.

Continuing from a point on the westerly line of said portion of the southwest quarter of Section 11, N.30°E., 2700 feet, more or less, from the southwest section corner of said Section 11.

Thence N.73°40'E., 9850 feet;

Thence N.77°69'E., 165.4 feet to a point on the easterly line of said portion of the southwest quarter of said Section 11, N.41°E., 3540 feet, more or less, from said southwest section corner of Section 11.

300 315 PAGE 71

bb

STATE OF UTAH

SUMMIT COUNTY

MFS No. 852

Alfred H. Stokes

ML 1-13-15

TOWNSHIP 2 NORTH, RANGE 5 EAST, SALT LAKE BASE & MERIDIAN

Section 11: A portion of the NE $\frac{1}{4}$

Recorded in Book S, Page 250, et seq, of Miscellaneous Records in the office of the County Recorder, Summit County, Utah.

Being an easement for gas pipelines across a portion of the northeast quarter of Section 11, T.2N., R.5E., SLB&M, Summit County, Utah, the center line of said easement is more particularly described as follows:

Beginning at a point on the westerly line of said portion of the northeast quarter of Section 11, N.89°W., 2580 feet, more or less, from the east quarter section corner of said Section 11;

Thence N.77°59'E., 1012.5 feet;

Thence N.52°34'E., 24.8 feet;

Thence N.37°07'E., 473.3 feet;

Thence N.59°27'E., 8.5 feet to a point on the easterly line of said portion of the northeast quarter of Section 11, N.62°W. 1450 feet, more or less, from said east quarter section corner of Section 11.

bb

300• 315 PAGE 72

STATE OF UTAH

SUMMIT COUNTY

MFS No. 848

Herbert Clark

ML 1-13-15

TOWNSHIP 2 NORTH, RANGE 5 EAST, SALT LAKE BASE & MERIDIAN

Section 11: A portion of the NE $\frac{1}{4}$

Recorded in Book S, Page 254, et seq, of Miscellaneous Records in the office of the County Recorder, Summit County, Utah.

Being an easement for gas pipelines across a portion of the northeast quarter of Section 11, T.2N., R.5E., SLB&M, Summit County, Utah, the center line of said easement is more particularly described as follows:

Beginning at a point on the westerly line of said portion of the northeast quarter of Section 11, N.62°W., 1450 feet, more or less, from the east quarter section corner of said Section 11;

Thence N.59°27'E., 22 feet;

Thence N.76°13'E., 538.6 feet;

Thence N.77°49'E., 78.9 feet;

Thence N.87°26'E., 24.5 feet to a point on the easterly line of said portion of the northeast quarter of Section 11, N.37°W., 1050 feet, more or less, from said east quarter section corner of Section 11.

bb

300: 315 PAGE 73

STATE OF UTAH

SUMMIT COUNTY

MFS No. 989

J. Clifford Blonquist

ML 1-13-15

TOWNSHIP 2 NORTH, RANGE 5 EAST, SALT LAKE BASE & MERIDIAN

Section 11: A portion of the NW $\frac{1}{4}$

Recorded in Book S, Page 517, et seq, of Miscellaneous Records in the office of the County Recorder, Summit County, Utah.

Being an easement for gas pipelines across a portion of the northwest quarter of Section 11, T.2N., R.5E., SLB&M, Summit County, Utah, the center line of said easement is more particularly described as follows:

Beginning at a point on the westerly line of said portion of the northwest quarter of Section 11, N.41°E., 3540 feet, more or less, from the southwest section corner of said Section 11.

Thence N.77°59'E., 211.5 feet to a point on the easterly line of said portion of the northwest quarter of Section 11, N.44°E., 3770 feet, more or less, from said southwest section corner of Section 11.

bb

300 315 PAGE 74

STATE OF UTAH

SUMMIT COUNTY

MFS No. 1018

Estate of Hannah Randall

ML 1-13-15

TOWNSHIP 2 NORTH, RANGE 5 EAST, SALT LAKE BASE & MERIDIAN

Section 11: A portion of the NW $\frac{1}{4}$ SW $\frac{1}{4}$

Recorded in Book T, Page 88 et seq in the office of the  
County Recorder, Summit County, Utah

Being an easement for gas pipelines across a portion of  
the northwest quarter of the southwest quarter of Section  
11, T.2N., R.5E., SLB&M, Summit County, Utah, the center  
line of said easement is more particularly described as  
follows:

Beginning at a point on the westerly line of said  
portion of the northwest quarter of the southwest quarter of  
Section 11, N.25°E., 2500 feet, more or less, from the  
southwest section corner of said Section 11;

Thence N.68° 31'E., 199.0 feet;

Thence N.73° 40'E., 71.0 feet to a point on the  
easterly line of said portion of the northwest quarter of  
the southwest quarter of Section 11, N.30°E., 2700 feet,  
more or less, from said southwest section corner of Section  
11.

bb

300 315 PAGE 75

STATE OF UTAH

SUMMIT COUNTY

MFS No. 989

J. Clifford Blonquist

ML 1-13-15

TOWNSHIP 2 NORTH, RANGE 5 EAST, SALT LAKE BASE & MERIDIAN

Section 11: A portion of the NW $\frac{1}{4}$

Recorded in Book W, Page 102, et seq, of Miscellaneous Records in the office of the County Recorder, Summit County, Utah.

Being an easement for gas pipelines across a portion of the northwest quarter of Section 11, T.2N., R.5E., SLB&M, Summit County, Utah, the center line of said easement is more particularly described as follows:

Beginning at a point on the westerly line of said portion of the northwest quarter of Section 11, N.41°E., 3540 feet, more or less, from the southwest section corner of said Section 11.

Thence N.77°59'E., 211.5 feet to a point on the easterly line of said portion of the northwest quarter of Section 11, N.44°E., 3770 feet, more or less, from said southwest section corner of Section 11.

bb

300. 315 PAGE 76



STATE OF UTAH

SUMMIT COUNTY

MFS No. 1018

Clyde Cherry

ML 1-13-15

TOWNSHIP 2 NORTH, RANGE 5 EAST, SALT LAKE BASE & MERIDIAN

Section 11: A portion of the NW $\frac{1}{4}$

Recorded in Book W, Page 144 et seq in the office of the  
County Recorder, Summit County, Utah

Being an easement for gas pipelines across a portion of  
the northwest quarter of the southwest quarter of Section  
11, T.2N., R.5E., SLB&M, Summit County, Utah, the center  
line of said easement is more particularly described as  
follows:

Beginning at a point on the westerly line of said  
portion of the northwest quarter of the southwest quarter of  
Section 11, N.25°E., 2500 feet, more or less, from the  
southwest section corner of said Section 11;  
Thence N.68° 31'E., 199.0 feet;

Thence N.73° 40'E., 71.0 feet to a point on the  
easterly line of said portion of the northwest quarter of  
the southwest quarter of Section 11, N.30°E., 2700 feet,  
more or less, from said southwest section corner of Section  
11.

bb

300 315 PAGE 77

STATE OF UTAH

SUMMIT COUNTY

MFS No. 853

J. B. Meadows

ML 1-13-15

TOWNSHIP 2 NORTH, RANGE 5 EAST, SALT LAKE BASE & MERIDIAN

Section 11: A portion of the SW $\frac{1}{4}$   
Section 12: A portion of the SW $\frac{1}{4}$

Recorded in Book S, Page 231, et seq, of Miscellaneous Records in the office of the County Recorder, Summit County, Utah.

Being an easement for gas pipelines across a portion of the southwest quarter of Section 11 and a portion of the southwest quarter of Section 12, T.2N., R.5E., SLB&M, Summit County, Utah, the center line of said easement is more particularly described as follows:

Beginning at a point on the westerly line of said portion of the southwest quarter of Section 11, N.7°E., 1950 feet, more or less, from the southwest quarter section corner of said Section 11;

Thence N.68°31'E., 865.3 feet to a point on the easterly line of said portion of the southwest quarter of Section 11, N.25°E., 2500 feet, more or less, from said southwest section corner of Section 11.

Continuing from a portion on the northerly line of said portion of the southwest quarter of Section 12, East 490 feet, more or less, from the west quarter section corner of said Section 11;

Thence S.48°38'E., 664.0 feet;

Thence S.53°21'E., 178.7 feet;

Thence S.66°34'E., 50.0 feet;

Thence S.75°25'E., 290.0 feet;

Thence S.80°34'E., 1114.2 feet;

Thence N.88°51'E., 115.9 feet to a point on the easterly line of said portion of the southwest quarter of Section 12, S.72°E., 2770 feet, more or less, from said west quarter section corner of Section 12.

bb

300 315 PAGE 78

STATE OF UTAH

SUMMIT COUNTY

MFS No. 850

John W. Staples

ML 1-13-15

TOWNSHIP 2 NORTH, RANGE 5 EAST, SALT LAKE BASE & MERIDIAN

Section 11: A portion of the NE $\frac{1}{4}$

Section 12: W $\frac{1}{2}$

Recorded in Book S, Page 252, et seq, of Miscellaneous Records in the office of the County Recorder, Summit County, Utah.

Being an easement for gas pipelines across a portion of the northeast quarter of Section 11, and the west half of Section 12, T.2N., R.5E., SLB&M, Summit County, Utah, the center line of said easement is more particularly described as follows:

Beginning at a point on the westerly line of said portion of the northeast quarter of Section 11, N.37°W., 1050 feet, more or less, from the east quarter section corner of said Section 11.

Thence S.87°26'E., 94.3 feet;

Thence S.58°48'E., 387.1 feet;

Thence S.48°38'E., 1589.0 feet;

Thence S.53°21'E., 178.7 feet;

Thence S.66°34'E., 50.0 feet;

Thence S.75°25'E., 290.0 feet;

Thence S.80°34'E., 1114.2 feet;

Thence N.88°51'E., 115.9 feet to a point on the easterly line of said west half of Section 12 S.72°E., 2770 feet, more or less, from the west quarter section corner of said Section 12.

300 315 PAGE 79

bb

STATE OF UTAH

SUMMIT COUNTY

MFS No. 855

Lawrence Wright  
et al

Main Lines 1,13,15

TOWNSHIP 2 NORTH RANGE 5 EAST, SALT LAKE BASE AND MERIDIAN

Section 12: SE $\frac{1}{4}$

Book S, Page 233 et seq of Miscellaneous Records in the office of the County Recorder, Summit County, Utah.

Being an easement for gas pipelines across a portion of the southeast quarter of section 12, T.2N., R.5E., SLB&M, Summit County, Utah, the centerline of said easement is more particularly described as follows:

Beginning at a point on the westerly line of said portion of the southeast quarter of Section 12, S.70°W., 2,820 feet, more or less, from the east quarter section corner of said Section 12;

Thence N.71°33'E., 22.8 feet;

Thence N.66°23'E., 45.7 feet;

Thence N.64°17'E., 439.6 feet;

Thence N.62°37'E., 212.2 feet;

Thence N.59°50'E., 392.1 feet;

Thence N.54°43'E., 357.7 feet;

Thence N.63°34'E., 84.9 feet;

Thence N.69°42'E., 497.0 feet;

Thence N.84°45'E., 233.3 feet;

Thence N.89°13'E., 565.0 feet, to a point on the easterly line of said portion of the southeast quarter of Section 12, north 23 feet, more or less, from the east quarter section corner of Section 12.

STATE OF UTAH

SUMMIT COUNTY

MFS No. U-13438

Alma Blonquist

ML 16

TOWNSHIP 2 NORTH, RANGE 5 EAST, SALT LAKE MERIDIAN

Section 15: NW $\frac{1}{4}$

Book M 57, Pages 574-575 et seq, in the office of the County Recorder, Summit County, Utah.

Being a tract in the northwest quarter of Section 15, T.2N., R.5E., of the SLM, Summit County, Utah, the center line of said 50 foot strip of land shall extend through and across the above described land and premises as follows:

Beginning at Station 1746 + 90.70 a point on the northwesterly line of said tract, whence the northwest corner of Section 15, T.2N. R.5E. of the SLB&M bears north  $75^{\circ}20'51''$  W. for a distance of 1364.37 feet;

Thence N. $80^{\circ}12'08''$ E. for a distance of 127.26 feet to Station 1748 + 17.96;

Thence N. $88^{\circ}55'35''$ E. for a distance of 413.95 feet to Station 1752 + 31.91 a point on the northeast line of said tract, whence the northwest corner of said Section 15 bears N. $80^{\circ}21'47''$ W. for a distance of 1885.90 feet.

bb

300 315 PAGE 81

STATE OF UTAH

SUMMIT COUNTY

MFS No. U-13466

Bessie K. Robinson

ML 16

TOWNSHIP 2 NORTH, RANGE 5 EAST, SALT LAKE MERIDIAN

Section 15: NW $\frac{1}{4}$

Book M 57, Pages 596-597 et seq, in the office of the County Recorder, Summit County, Utah.

Being a tract in the northwest quarter of Section 15, T.2N., R.5E., of the SLM, Summit County, Utah, the center line of said 50 foot strip of land shall extend through and across the above described land and premises as follows:

Beginning at Station 1733 + 51.48 a point on the west line of Section 15, T.2N., R.5E. of the SLB&M whence the northwest corner thereof bears north 571.0 feet;

Thence N.81°58'11"E. for a distance of 66.79 feet to Station 1734 + 18.27;

Thence N.80°12'08"E. for a distance of 1272.43 feet to Station 1746 + 90.70 a point on the east line of said tract, whence the northwest corner of said Section 15 bears N.75°20'51"W. for a distance of 1364.37 feet.

300• 315 PAGE 82

bb

STATE OF UTAH

SUMMIT COUNTY

MFS No. 682

Clifton Bonquist

ML 3  
PL 9965

TOWNSHIP 2 NORTH, RANGE 5 EAST, SALT LAKE BASE & MERIDIAN

Section 15: A portion of the W $\frac{1}{2}$

Recorded in Book W, Page 26 et seq, in the office of the  
County Recorder, Summit County, Utah.

Being an easement for gas pipelines across a portion of  
the west half of Section 15, T.2N., R.5E., SLB&M, Summit  
County, Utah, the center line of said easement is more  
particularly described as follows:

Beginning at a point on the easterly line of said  
portion of the west half of Section 15, S.82°E., 1850 feet,  
more or less, from the northwest corner of said Section 15;  
Thence N.47°24'W., 350 feet to a point on the northerly  
line of said Section 15, East, 1572 feet, more or less, from  
the northwest corner thereof.

bb

3004 315 PAGE 83

STATE OF UTAH

SUMMIT COUNTY

MFS No. 2136

Clifton Blonquist

ML 2 & 14  
PL 9382-83

TOWNSHIP 2 NORTH, RANGE 5 EAST, SALT LAKE BASE & MERIDIAN

Section 15: A portion of the W $\frac{1}{2}$

Book Z, Page 546, et seq, of Miscellaneous Records in the office of the County Recorder, Summit County, Utah

Being an easement for gas pipelines across a portion of the west half of Section 15, T.2N., R.5E., SLB&M, Summit County, the center line of said easement is more particularly described as follows:

Beginning at a point on the southerly line of said Section 15, east 1130 feet, more or less, from the southwest corner thereof;

Thence N.16° 59'E., 1562.3 feet

Thence N.8° 35'E., 29.5 feet

Thence N.5° 23'W., 1093.0 feet

Thence N.2° 08'W., 192.2 feet

Thence N.15° 28'E., 38.7 feet

Thence N.19° 50'E., 64.9 feet

Thence N.26° 45'E., 167.7 feet

Thence N.17° 58'E., 351.5 feet

Thence N.5° 32'E., 30.6 feet

Thence N.0° 28'W., 635.9 feet

Thence N.7° 59'E., 614.6 feet

Thence N.8° 22'E., 614.6 feet

Thence N.8° 22'E., 163.6 feet

Thence N.18° 00'E., 47.0 feet

Thence N.23° 58'E., 43.6 feet;

Thence N.42° 27'E., 37.6 feet to a point on the westerly line of Mountain Fuel Supply Company's Coalville Station being also a point in said west half of Section 15, S.79°E, 1920 feet, more or less, from the northwest corner of said Section 15.

300 • 315 PAGE 84

bb



STATE OF UTAH

SUMMIT COUNTY

MFS No. 2678

Clifton Blonquist, et ux

Coalville Station  
Pole Line

TOWNSHIP 2 NORTH RANGE 5 EAST, SALT LAKE BASE & MERIDIAN

Section 15

Recorded in Book 1A, Page 554, et seq, in the office of the  
County Recorder, Summit County, Utah.

Being an easement for telegraph and telephone lines across  
a portion of the northwest quarter of Section 15, T.2N.,  
R.5E., SLB&M, Summit County, Utah, said easement is more  
particularly described as per attached map.

300 • 315 PAGE 85

STATE OF UTAH

SUMMIT COUNTY

MFS No. U-13473

William C. Sargent

ML 16

TOWNSHIP 2 NORTH, RANGE 5 EAST, SALT LAKE MERIDIAN

Section 16: NW¼

Book M 57, Pages 586-587 et seq, in the office of the County Recorder, Summit County, Utah.

Being a tract in the northwest quarter of Section 16, T.2N., R.5E., of the SLM, Summit County, Utah, the center line of said 30 foot strip of land shall extend through and across the above described land and premises as follows:

Beginning at Station 1685 + 21.4 a point on the westerly line of said tract, whence the northwest corner of Section 16, T.2N., R.5E. of the SLM bears N.14°25'07"W. a distance of 2,496.1 feet;

Thence N.86°31'56"E. for a distance of 348.61 feet to Station 1688 + 70.01 a point on the easterly line of said tract, whence the northwest corner of said Section 16 bears N. 22°01'35"W. for a distance of 2,585.02 feet.

300' 315 PAGE 86

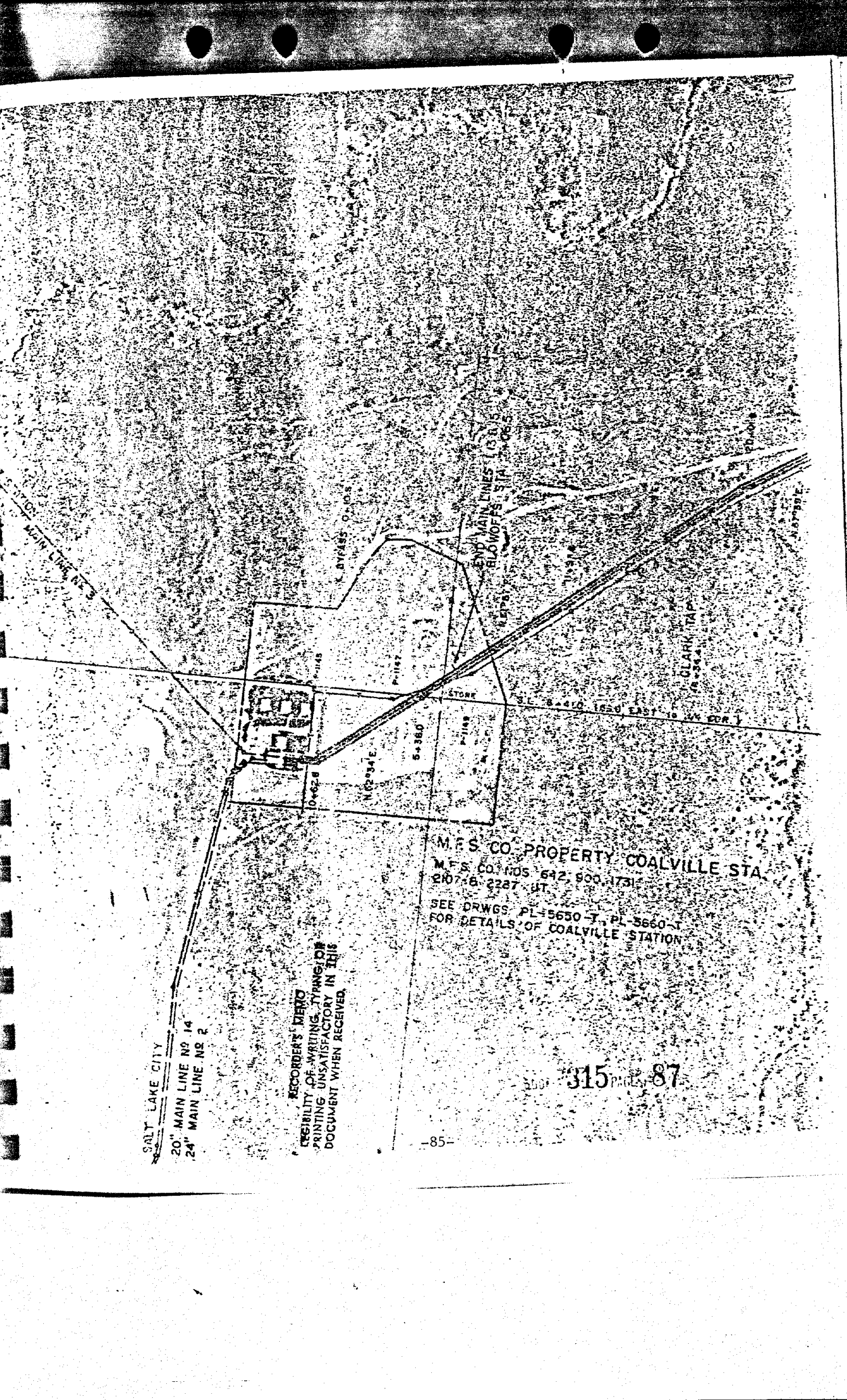
SALT LAKE CITY

20" MAIN LINE NO 14  
24" MAIN LINE NO 2

RECORDER'S MEMO  
LEGIBILITY OF WRITING, TYRINGTON  
PRINTING UNSATISFACTORY IN THIS  
DOCUMENT WHEN RECEIVED.

M.F.S. CO. PROPERTY COALVILLE STA  
M.F.S. CO. NOS 642, 900, 1731  
207-B, 2287 UT  
SEE DRWGS PL-5650-T, PL-5660-T  
FOR DETAILS OF COALVILLE STATION

315 PAGES 87



STATE OF UTAH

SUMMIT COUNTY

MFS No. U-13472

James B. Sargent

ML 16

TOWNSHIP 2 NORTH, RANGE 5 EAST, SALT LAKE BASE & MERIDIAN

Section 16: SW $\frac{1}{4}$ NW $\frac{1}{4}$

Book M 57, Pages 588/589 et seq, in the office of the County Recorder, Summit County, Utah.

Being a tract of land located in the southwest quarter of the northwest quarter of Section 16, T.2N., R.5E., of the SLB&M, Summit County, Utah, the center line of said 50 foot strip of land shall extend through and across the above described land and premises as follows:

Beginning at a point on the northerly property line of the James B. and Carol Sargent tract, whence the northwest corner of Section 16 bears North 21°26'12"W. a distance of 2,602.53 feet, said point also being on the southerly right of way line of the Mountain Fuel Supply Company 20" gas pipeline survey opposite to and at right angles from center line station 1688 + 35.78;

Thence from the point of beginning, north 66°22'E. along the northerly property line of said Sargent tract a distance of 41.48 feet to the northeasterly corner thereof;

Thence south 27°01' east along the easterly property line of said Sargent tract, a distance of 15.50 feet to a point on the southerly right of way line of said Mountain Fuel Supply Company pipeline survey, which is opposite to and at right angles from center line station 1688 + 81.00;

Thence South 86°31'56"west along the southerly right of way line of said pipeline survey a distance of 45.22 feet to the point of beginning.

STATE OF UTAH

SUMMIT COUNTY

MFS No. U-13467

Theodore Robinson

ML 16

TOWNSHIP 2 NORTH, RANGE 5 EAST, SALT LAKE MERIDIAN

Section 16: NE $\frac{1}{4}$

Book M 57, Pages 594-595 et seq, in the office of the County Recorder, Summit County, Utah.

Being a tract in the northeast quarter of Section 16, T.2N., R.5E., of the SLM, Summit County, Utah, the center line of said 50 foot strip of land shall extend through and across the above described land and premises as follows:

Beginning at Station 1705 + 01.52, whence the northwest corner of Section 16, T.2N. R.5E., bears N.59°21'46"W. 3091.13 feet;

Thence N.79°11'07"E. 50.0 feet to Station 1705 + 51.52;

Thence N.32°55'46"E. 292.40 feet to Station equation 1708 + 43.92 back, which is also Station 1707 + 77.97 ahead;

Thence N.66°04'48"E. 50.0 feet to Station 1708 + 27.97, whence the northeast corner of said Section 16 bears N.61°10'14"E. 2731.51 feet;

Thence continuing from Station 1728 + 62.74, whence the northeast corner of said Section 16 bears N.37°07'39"E. 801.78 feet;

Thence N.81°58'11"E. 488.74 feet to Station 1733 + 51.48, whence the northeast corner thereof bears N.571.0 feet.

bb

300. 315 PAGE 89

STATE OF UTAH

SUMMIT COUNTY

MFS No. 13469

Julian Robinson, et ux

Main Line 16

TOWNSHIP 2 NORTH RANGE 5 EAST, SALT LAKE BASE AND MERIDIAN

Section 16:

Recorded in Book M121, Page 587 et seq, in the office of the County Recorder, Summit County, Utah.

Being an easement for gas pipelines across a portion of the north half of Section 16, T.2N., R.5E., Summit County, Utah, the centerline of said easement is more particularly described as follows;

Beginning at Station 1708+27.97, a point on the southerly line of said tract, whence the northeast corner of said Section 16 bears North  $61^{\circ}10'14''$  East for a distance of 2,731.51 feet;  
Thence N.  $66^{\circ}04'48''$  E., 403.36 feet to Station 1712+31.33  
Thence N.  $68^{\circ}23'27''$  E., 928.11 feet to Station 1721+59.44, a point on the easterly line of said tract, whence the northeast corner of said Section 16 bears N.  $54^{\circ}53'14''$  E., for a distance of 1,417.92 feet.

The total length of pipeline across the above described land amounts to 1,588.99 feet or 96.30 rods or .301 mile, more or less.

1m

300. 315 PAGE 90

STATE OF UTAH

SUMMIT COUNTY

MFS No. U-13475

C. B. Copley

ML 16

TOWNSHIP 2 NORTH, RANGE 5 EAST, SALT LAKE MERIDIAN

Section 16 & 17

Book M 57, Pages 584 et seq in the office of the County Recorder, Summit County, Utah.

Through the above described lands with center line of said 50 foot strip of land more particularly described as follows:

Beginning at Station 1655 + 50.13 a point on the southerly property line of a tract, whence the northeast corner of Section 17, T.2N., R5E., of the SLM bears N.40°41'43"E. for a distance of 3576.08 feet;

Thence N.78°03'46"E. for a distance of 481.3 feet to Station 1660 + 31.43;

Thence N.85°24'49"E. for a distance of 1,129.27 feet to Station 1671 + 60.7 a point on the westerly right of way line of U.S. Highway I-80, whence the northeast corner of said Section 17 bears N.16°15'19"E. for a distance 2626.5 feet;

Thence continuing from Station 1674 + 45.7 a point on the easterly right of way line of said I-80, whence the northwest corner of Section 17 bears N.10°14'E. for a distance of 2539.1 feet;

Thence N.85°24'49"E. for a distance of 199.0 feet to Station 1676 + 44.7 a point on the westerly right of way line of the Union Pacific Railroad, whence the northeast corner of said Section 17 bears N.5°48'46"E for a distance of 2495.6 feet;

Thence continuing from Station 1677 + 46.7 a point on the easterly right of way line of the Union Pacific Railroad, whence the northeast corner of said Section 17 bears N.3°29'37"E. for a distance of 2479.2 feet;

Thence N.85°24'49"E. for a distance of 171.66 feet to Station 1679 + 18.36 a point on the east line of said Section 17, whence the northeast corner thereof bears N.0°28'W. for a distance of 2460.99 feet;

Thence continuing N.85°24'49"E. for a distance of 359.67 feet to Station 1682 + 78.04;

Thence N.86°31'56"E. for a distance of 88.1 feet to Station 1683 + 66.14 a point on the easterly property line of said tract, whence the northwest corner of Section 16, T.2N., R.5E. of the S.L.M. bears N.10°52'53"W. for a distance of 2471.25 feet.

STATE OF UTAH

SUMMIT COUNTY

MFS No. 13468

Warren Robinson et ux

Main Line 16

TOWNSHIP 2 NORTH, RANGE 5 EAST, SALT LAKE BASE & MERIDIAN

Section 16: NE $\frac{1}{4}$

Recorded in Book 300, Page 232, et seq, in the office of the County Recorder, Summit County, Utah.

Being a tract of land, 50 feet in width, across the Northeast quarter of Section 16, T.2N., R.5E., SLB&M, Summit County, Utah, the center line of said 50 foot wide strip of land is more particularly described as follows:

Beginning at Station 1721+59.44 a point on the westerly line of said tract, whence the northeast corner of Section 16, township 2 North, Range 5 East of the Salt Lake Meridian bears North 54°53'14" East for a distance of 1,417.92 feet;

Thence North 68°38'27" East for a distance of 347.68 feet to Station 1725+07.12;

Thence North 81°58'11" East for a distance of 355.62 feet to Station 1728+62.74, a point on the easterly line of said tract, whence the northeast corner of said Section 16 bears North 37°07'39" East for a distance of 801.78 feet.

300\* 315 PAGE 92



STATE OF UTAH

SUMMIT COUNTY

MFS No. U-13470

Ren Nix Wilde

ML 16

TOWNSHIP 2 NORTH, RANGE 5 EAST, SALT LAKE MERIDIAN

Section 16: NW $\frac{1}{4}$

Section 17: NW $\frac{1}{4}$

Book M 57, Pages 592-593 et seq, in the office of the County Recorder, Summit County, Utah.

Being a tract in the northwest quarter of Section 17 and a tract in the northwest quarter of Section 16, T.2N., R.5E., of the SLM, Summit County, Utah, the center line of said 50 foot strip of land shall extend through and across the above described land and premises as follows:

Beginning at Station 1629 + 70.79 whence the NW corner of Section 17, T.2N., R.5E., SLM bears N.54°17'06"W. 1891.98 feet;

Thence S.15°44'30"E. 291.39 feet to Station 1632 + 62.18;

Thence S.13°16'55"E. 739.15 feet to Station 1640 + 01.33, whence the northwest corner of Section 17 bears N.40°18'26"W. 2759.42 feet.

Section 16 T.2N., R5E., SLM, Summit County, Utah

Thence from Station 1692 + 94.67 a point on the westerly line of said tract in the Northwest quarter of Section 16, T.2N., R.5E., of the SLM, whence the northwest corner bears N.30°59'25"W. 2602.98 feet;

Thence N.51°43'32"E. 860.85 feet to Station Equation 1701 + 55.52 back, which is also Station 1698 + 46.32 ahead;

Thence N.79°11'07"E. 655.20 feet to Station 1705 + 01.52, whence the northwest corner of Section 16 bears N.59°21'46"W. 3091.13 feet.

BOOK 315 PAGE 93

bb

STATE OF UTAH

SUMMIT COUNTY

MFS No. U-13471

Thomas Copley Walker

ML 16

TOWNSHIP 2 NORTH, RANGE 5 EAST, SALT LAKE MERIDIAN

Section 16: NW $\frac{1}{4}$

Section 17: S $\frac{1}{2}$

Book M 57, Pages 590/591 et seq. in the office of the County Recorder, Summit County, Utah.

Being a tract in the south half of Section 17 and the northwest quarter of Section 16, T.2N., R.5E., of the SLB&M, Summit County, Utah, the center line of said 50 foot strip of land shall extend through and across the above described land and premises as follows:

Beginning at Station 1647 + 13.25 a point on the north property line of said tract, whence the northwest corner of Section 17, Township 2 North, Range 5 East SLB&M bears north 39°02'04" west a distance of 3,448.11 feet;

Thence S.42°48'13"E. for a distance of 371.27 feet to Station 1650 + 84.52;

Thence north 78°03'46"E. for a distance of 465.61 feet to Station 1655 + 50.13 a point on the northerly property line of said tract, whence the northeast corner of said Section 17 bears north 40°41'43" east for a distance of 3,576.08 feet.

Also, beginning at Station 1688 + 70.01 a point on the westerly property line of said tract whence the northwest corner of Section 16, T.2N., R.5E. of the SLM bears north 22°01'35" west a distance of 2,585.02 feet;

Thence north 86°31'56" east for a distance of 175.55 feet to station 1690 + 45.56;

Thence north 51°43'32" east for a distance of 249.11 feet to Station 1692 + 94.67 a point on the easterly property line of said tract, whence the northwest corner of said Section 16 bears north 30°59'25" west for a distance of 2,602.98 feet.

300 315 PAGE 94

bb

STATE OF UTAH

SUMMIT COUNTY

MFS No. U-13479

Richard H. Wilde

ML 16

TOWNSHIP 2 NORTH, RANGE 5 EAST, SALT LAKE BASE & MERIDIAN

Section 17: NW $\frac{1}{4}$

Book M 57, Pages 582 et seq, in the office of the County Recorder, Summit County, Utah.

Being a tract in the northwest quarter of Section 17, T.2N., R.5E., of the SLB&M, Summit County, Utah, the center line of said 50 foot strip of land shall extend through and across the above described land and premises as follows:

Beginning at Station 1640 + 01.33 a point on the northerly line of said tract, whence the northwest corner of Section 17, T.2N., R.5E. of the SLB&M bears N.40°18'26"W. a distance of 2,759.42 feet;

Thence S.13°16'55"E. for a distance of 216.10 feet to Station 1642 + 17.43;

Thence S.42°48'13"E. for a distance of 495.82 feet to Station 1647 + 13.25 a point on the southerly line of said tract, whence the northwest corner of said Section 17 bears N.39°02'04"W. for a distance of 3448.11 feet.

300 • 315 PAGE 95

bb

STATE OF UTAH

SUMMIT COUNTY

MFS No. 685

William E. Crittenden

Main Lines  
2 & 14

TOWNSHIP 2 NORTH RANGE 5 EAST, SALT LAKE BASE & MERIDIAN

Section 22

Recorded in Book S, Page 156, et seq, in the office of the  
County Recorder, Summit County, Utah.

Being an easement for gas pipelines across the southwest quarter  
of the northwest quarter of Section 22, T.2N., R.5E., SLB&M,  
Summit County, the centerline of said easement is more particularly  
described as follows;

Beginning at a point on the southerly line of said southwest  
quarter of the northwest quarter of Section 22, east 570 feet,  
more or less, from the west quarter section corner of said  
Section 22;

Thence N.  $7^{\circ}38'E.$ , 1,350 feet to a point on the northerly  
line of said southwest quarter of the northwest quarter of  
Section 22, N.  $30^{\circ}E.$ , 1,750 feet, more or less from said  
west quarter section corner of Section 22.

309 315 PAGE 96

1m

STATE OF UTAH

SUMMIT COUNTY

MFS No. 686

Albert Sargent

ML 2 & 14  
PL 9382

TOWNSHIP 2 NORTH, RANGE 5 EAST, SALT LAKE BASE & MERIDIAN

Section 22: SW $\frac{1}{4}$ NW $\frac{1}{4}$ , NW $\frac{1}{4}$ SW $\frac{1}{4}$ , SW $\frac{1}{4}$ SW $\frac{1}{4}$

Book 5, Page 157 et seq, in the office of the County Recorder, Summit County, Utah.

Being an easement for a gas pipeline across a portion of the southwest quarter of the northwest quarter, the northwest quarter of the southwest quarter, and a portion of the southwest quarter of the southwest quarter, all within Section 22, T.2N., R.5E., SLB&M, Summit County, Utah, the center line of said easement is more particularly described as follows:

Beginning at a point on the southerly line of said portion of the southwest quarter of the southwest quarter of Section 22, N.15°E., 1200 feet, more or less, from the southwest corner of said Section 22:

Thence N.11°58'E., 400 feet;

Thence N.11°26'E., 107.1 feet;

Thence N.7°38'E., 1000 feet to a point on the northerly line of said portion of the southwest quarter of the southwest quarter of Section 28, East 570 feet, more or less, from the west quarter section corner of said Section 22.

300 • 315 PAGE 97

bb

STATE OF UTAH

SUMMIT COUNTY

MFS No. 2163

Blanche B. Crittenden

ML 2 & 14  
PL 9382

TOWNSHIP 2 NORTH, RANGE 5 EAST, SALT LAKE BASE & MERIDIAN

Section 22: SW $\frac{1}{4}$ NW $\frac{1}{4}$

Book Z, Page 548 et seq, of Miscellaneous Records, in the office of the County Recorder, Summit County, Utah

Being an easement for gas pipelines across the southwest quarter of the northwest quarter of Section 22, T.2N., R.5E., SLB&M, Summit County, the center line of said easement is more particularly described as follows:

Beginning at a point on the southerly line of said southwest quarter of the northwest quarter of Section 22, east, 570 feet, more or less, from the west quarter section corner of said Section 22;

Thence N.7° 38'E., 1350 feet to a point on the northerly line of said southwest quarter of the northwest quarter of Section 22, N.30°E., 1750 feet, more or less from said west quarter section corner of Section 22.

bb

BOOK 315 PAGE 98

STATE OF UTAH

SUMMIT COUNTY

MFS No. 675 & 2164

Heber Sargent

ML 2 & 14  
PL 9382

TOWNSHIP 2 NORTH, RANGE 5 EAST, SALT LAKE BASE & MERIDIAN

Section 22: A portion of the SW $\frac{1}{4}$ SW $\frac{1}{4}$   
Section 28 A portion of the E $\frac{1}{4}$ NE $\frac{1}{4}$   
Section 27: A portion of the NW $\frac{1}{4}$ NW $\frac{1}{4}$

Book 5, Page 145, et seq, and Book Z, Page 548, et seq, all of Miscellaneous Records in the office of the County Recorder, Summit County, Utah

Being an easement for gas pipelines across a portion of the east half of the northeast quarter of Section 28, a portion of the northwest quarter of the northwest quarter of Section 27, and a portion of the southwest quarter of the southwest quarter of Section 22, all within T.2N., R.5E., SLB&M, Summit County, the center line of said easement is more particularly described as follows:

Beginning at a point on the southeasterly line of said portion of the east half of the northeast quarter of Section 28, N.17°W., 1400 feet, more or less, from the east quarter section corner of said Section 28;

Thence N.20° 33'E., 900 feet;

Thence N.11° 18'E., 1200 feet to a point on the northerly line of said portion of the southwest quarter of the southwest quarter of Section 28, N.15°E., 1200 feet, more or less from the southwest corner of said Section 22.

bb

300 315 PAGE 99

STATE OF UTAH

SUMMIT COUNTY

MFS No. 2161

Enoch E. Brown

ML 2 & 14  
PL 9382

TOWNSHIP 2 NORTH, RANGE 5 EAST, SALT LAKE BASE & MERIDIAN

Section 22: A portion of the NW $\frac{1}{4}$ NW $\frac{1}{4}$   
Section 28: A portion of the SE $\frac{1}{4}$ NE $\frac{1}{4}$

Book Z, Page 546, et seq, in the office of the County Recorder, Summit County, Utah

Being an easement for gas pipelines across portions of the northwest quarter of the northwest quarter of Section 22 and a portion of the southeast quarter of the northeast quarter of Section 28, T.2N., R.5E., SLB&M, Summit County, the center line of said easement is more particularly described as follows:

Beginning at a point on the southerly line of said northeast quarter of Section 28, west 930 feet, more or less, from the southeast corner thereof:

Thence N.20° 53'W., 120 feet;

Thence N.24° 43'E., 300 feet to a point on the northerly line of said portion of said southeast quarter of the northeast quarter of Section 28, N.67°W., 900 feet, more or less, from the east quarter section corner of said Section 28.

Continuing from a point on the southeasterly line of said portion of the southeast quarter of the northeast quarter of Section 28, N.43°W., 1020 feet, more or less from the east quarter section corner of said Section 28;

Thence N.20° 33'E., 770 feet to a point on the northwesterly line of said portion of the southeast quarter of the northeast quarter of Section 28, N.17°W., 1400 feet, more or less, from said east quarter section corner of Section 28.

Continuing from a point on the southerly line of said northwest quarter of the northeast quarter of Section 22, S.30°E., 1550 feet, more or less, from the northwest corner of said Section 22;

Thence N. 7° 38'E., 300 feet;

Thence N.16° 32'E., 1000.9 feet;

Thence N. 16° 59'E., 5.5 feet to a point on the northerly line of said northwest quarter of the northwest quarter of Section 22, east 1130 feet, more or less, from said northwest corner of Section 22.

bb

300 315 PAGE 100



STATE OF UTAH

SUMMIT COUNTY

MFS No. 709

Effie Gunn

Main Lines 2 & 14

TOWNSHIP 2 NORTH RANGE 5 EAST, SALT LAKE BASE & MERIDIAN

Sections 22, 28 & 33

TOWNSHIP 1 NORTH RANGE 5 EAST, SALT LAKE BASE & MERIDIAN

Section 4

Book S, Page 180, et seq, in the office of the County Recorder, Summit County, Utah.

Being an easement for gas pipelines across the northwest quarter of the northwest quarter of Section 22, part of the north half of the southeast quarter of Section 28, part of the southwest quarter of the southwest quarter of Section 33, T.2N., R.5E., also part of the northwest quarter of the northwest quarter of Section 4, T.1N., R.5E., all SLB&M., Summit County, Utah, the centerline of said easement is more particularly described as follows;

Beginning at a point on the westerly line of Section 33, North 754 feet, more or less, from the southwest section corner thereof;  
Thence N.24°34'E., 850.0 feet to a point on the northerly line of the SW¼ of Section 33, N.13°E., 1,600 feet, more or less, from the southwest section corner of Section 33.

Continuing from a point on the southerly line of said portion of the N½SE¼ of Section 28, N.33°E., 2,360 feet, more or less, from the south quarter section corner of Section 28;

Thence N.24°43'E., 384.6 feet;

Thence N.69°37'E., 384.3 feet;

Thence N.20°53'W., 150.0 feet to the northerly line of Section 28, N.33°E., 3,060.0 feet, more or less, from the south quarter section corner of Section 28.

Continuing from a point on the southerly line of said portion of the NW¼NW¼ of Section 22, S.30°E., 1,550 feet, more or less, from the northwest section corner of said Section 22;

300- 315 PAGE 101

Page 2

Thence N.  $7^{\circ}38'E.$ , 300.0 feet;  
Thence N.  $16^{\circ}32'E.$ , 1,006.4 feet to a point on the northerly  
line of Section 22, east 1,130 feet, more or less, from the  
northwest section corner of Section 22.

Excepting that portion thereof lying within the right of way  
of U.S. Highway No. 189.

lm

309 315 PAGE 102

STATE OF UTAH

SUMMIT COUNTY

MFS No. 683

Mary Sargent

Main Lines 2 & 14

TOWNSHIP 2 NORTH RANGE 5 EAST, SALT LAKE BASE & MERIDIAN

Section 28

Recorded in Book S, Page 154, et seq, in the office of the County Recorder, Summit County, Utah.

Being an easement for gas pipelines across a portion of the northeast quarter of the northeast quarter of Section 28, T.2N., R.5E., SLB&M, Summit County, Utah, the centerline of said easement is more particularly described as follows;

Beginning at a point on the southerly line of said NE $\frac{1}{4}$  of NE $\frac{1}{4}$  of Section 28, N.36° W., 1,020 feet, more or less, from the east quarter section corner of said Section 28;

Thence N.20°33'E., 1,480 feet;

Thence N.11°58'E., 411.2 feet to a point on the easterly line of said NE $\frac{1}{4}$ NE $\frac{1}{4}$  of Section 28, south 44.0 feet from the northeast section corner of Section 28.

300 315 PAGE 103

lm

STATE OF UTAH

SUMMIT COUNTY

MFS No. 684                      Willard Sargent, et ux                      Main Lines 2 & 14

TOWNSHIP 2 NORTH RANGE 5 EAST, SALT LAKE BASE & MERIDIAN

Section 28

Recorded in Book S, Page 155, et seq, in the office of the  
County Recorder, Summit County, Utah.

Being an easement for gas pipelines across a portion of the  
northeast quarter of Section 28, T.2N., R.5E., SLB&M, Summit  
County, Utah, the centerline of said easement is more particularly  
described as follows;

Beginning at a point on the southerly line of said NE $\frac{1}{4}$  of  
Section 28, West 940 feet, more or less, from the east quarter  
section corner thereof;

Thence N.20<sup>o</sup>53'W., 100.0 feet;

Thence N.24<sup>o</sup>43'W., 810.0 feet;

Thence N.20<sup>o</sup>33'W., 1,478.4 feet;

Thence N.11<sup>o</sup>58'W., 411.2 feet to a point on the easterly  
line of NE $\frac{1}{4}$  of Section 28, South 44 feet, more or less, from  
the northeast section corner of Section 28.

300\* 315 PAGE 104

lm

STATE OF UTAH

SUMMIT COUNTY

MFS No. 691

Elizabeth H. Stonebraker

Main Lines 2 & 14

TOWNSHIP 2 NORTH RANGE 5 EAST, SALT LAKE BASE & MERIDIAN

Section 28

Recorded in Book S, Page 162, et seq, in the office of the County Recorder, Summit County, Utah.

Being an easement for gas pipelines across a portion of the southwest quarter of the southeast quarter of Section 28, T.2N., R.5E., SLB&M, Summit County, Utah, the centerline of said easement is more particularly described as follows;

Beginning at a point on the southerly line of the SW $\frac{1}{4}$ SE $\frac{1}{4}$  of Section 29, east 15.3 feet, more or less, from the south quarter section corner of Section 28;

Thence N.36°04'E., 1,276.1 feet;

Thence N.27°39'E., 230.6 feet to a point on the northerly line of said portion of the southwest quarter southeast quarter of Section 28, N.36°E., 1,500 feet, more from the south quarter section corner of Section 28.

300. 315 PAGE 105

lm

STATE OF UTAH

SUMMIT COUNTY

MFS No. 692

John L. Gunn, et ux

Main Lines 2 & 14

TOWNSHIP 2 NORTH RANGE 5 EAST, SALT LAKE BASE & MERIDIAN

Section 28

Recorded in Book S, Page 163, et seq, in the office of the County Recorder, Summit County, Utah.

Being an easement for gas pipelines across a portion of the northeast quarter of the southeast quarter and the north half of the southeast quarter of Section 28, T.2N., R.5E., SLB&M., Summit County, Utah, the centerline of said easement is more particularly described as follows;

Beginning at a point on the southerly line of said NE $\frac{1}{4}$  of SE $\frac{1}{4}$  of Section 28, South 52 $^{\circ}$  West 2,180 feet, more or less, from the east quarter section corner thereof;

Thence N.27 $^{\circ}$ 39'E., 900.0 feet;

Thence N.24 $^{\circ}$ 43"E., 384.0 feet;

Thence N.69 $^{\circ}$ 37'E., 284.3 feet;

Thence N.20 $^{\circ}$ 53'W., 150.0 feet to a point on the northerly line of the N $\frac{1}{2}$  of SE $\frac{1}{4}$  of Section 28, West 930 feet, more or less, from the east quarter section corner of said Section 28.

300 315 PAGE 106

lm

STATE OF UTAH

SUMMIT COUNTY

MFS No. 693

Susan G. Hobson

Main Lines 2 & 14

TOWNSHIP 2 NORTH RANGE 5 EAST, SALT LAKE BASE AND MERIDIAN

Section 28:

Recorded in Book S, Page 164 et seq, in the office of the County Recorder, Summit County, Utah.

Being an easement for gas pipelines across a portion of the southeast quarter of the northeast quarter, the northeast quarter of the southeast quarter, and the west half of the southeast quarter of Section 28, T.2N., R.5E., Summit County, Utah, the centerline of said easement is more particularly described as follows;

Beginning at a point on the southerly line of said portion of the  $W\frac{1}{2}SE\frac{1}{4}$  of Section 20, East 15.3 feet, more or less, from the south quarter section corner of Section 28;

Thence N.36°40'E., 1,276.1 feet;

Thence N.27°39'E., 1,118.2 feet;

Thence N.24°43'E., 384.6 feet;

Thence N.69°37'E., 284.3 feet;

Thence N.20°53'W., 287.5 feet;

Thence N.24°43'E., 802.2 feet;

Thence N.20°33'E., 1,200.0 feet to a point on the northerly line of said portion of the  $SE\frac{1}{4}NE\frac{1}{4}$  of Section 28, N. 5°W., 1,950 feet, more or less, from the east quarter section corner of Section 28.

lm

315 PAGE 107

STATE OF UTAH

SUMMIT COUNTY

MFS No. 695

Chas H. West, et ux

Main Lines 2 & 14

TOWNSHIP 2 NORTH RANGE 5 EAST, SALT LAKE BASE & MERIDIAN

Section 28

Book S, Page 166, et seq, in the office of the County Recorder,  
Summit County, Utah.

Being an easement for gas pipelines across a portion of north  
east quarter of Section 28, T.2N., R.5E., SLB&M., Summit  
County, Utah, the centerline of said easement is more  
particularly described as follows;

Beginning at a point on the southerly line of said NE $\frac{1}{4}$  of  
Section 28, West 930 feet, more or less, from the east  
quarter section corner thereof;

Thence N.20<sup>0</sup>53'W., 120 feet;

Thence N.24<sup>0</sup>43'E., 792 feet;

Thence N.20<sup>0</sup>33'E., 1,478.4 feet;

Thence N.11<sup>0</sup>58'E., 411.2 feet to a point on the easterly  
line of said portion of the NE $\frac{1}{4}$  of Section 28, South 44  
feet, more or less, from the northeast section corner of  
said Section 28.

309\* 315 PAGE 108

1m



STATE OF UTAH

SUMMIT COUNTY

MFS No. 696

Enoch E. Brown, et ux

Main Lines 2 & 14

TOWNSHIP 2 NORTH RANGE 5 EAST, SALT LAKE BASE & MERIDIAN

Section 28

Recorded in Book S, Page 167, et seq, in the office of the County Recorder, Summit County, Utah.

Being an easement for gas pipelines across a portion of the southeast quarter of the northeast quarter of Section 28, T.2N., R.5E., SLB&M, Summit County, Utah, the centerline of said easement is more particularly described as follows;

Beginning at a point on the southerly line of the SE $\frac{1}{4}$ NE $\frac{1}{4}$  of Section 28, West 940.0 feet, more or less, from the east quarter section corner of Section 28;

Thence N.20<sup>o</sup>53'W., 100.0 feet;

Thence N.24<sup>o</sup>43'E., 802.2 feet;

Thence N.20<sup>o</sup>33'E., 1,200.0 feet to a point on the northerly line of said portion of the SE $\frac{1}{4}$ NE $\frac{1}{4}$  of Section 28, N. 5<sup>o</sup>W., 1,950 feet, more or less, from the east quarter section corner of Section 28.

305 315 PAGE 109

lm

STATE OF UTAH

SUMMIT COUNTY

MFS No. 2137

Willard Sargent, et ux

Main Lines  
2 & 14

TOWNSHIP 2 NORTH RANGE 5 EAST, SALT LAKE BASE AND MERIDIAN

Section 28:

Recorded in Book Z, Page 549 et seq, in the office of the  
County Recorder, Summit County, Utah.

Being an easement for gas pipelines across a portion of the  
northeast quarter of the northeast quarter of Section 28,  
T.2N., R.5E., Summit County, Utah, the centerline of said  
easement is more particularly described as follows;

Beginning at a point on the southerly line of said portion  
of the northeast quarter of the northeast quarter of Section  
28, N.16°W., 1,400 feet, more or less, from the east quarter  
section corner of said Section 28;

Thence N.20°33'E., 900 feet;

Thence N.11°58'E., 400 feet to a point on the easterly  
line of said portion of the northeast quarter of the  
northeast quarter of Section 28, South 44 feet, more or  
less, from the northeast section corner of said Section 28.

lm

300' 315 PAGE 110

STATE OF UTAH

SUMMIT COUNTY

MFS No. 6378

Wallace K. Brown

ML 2 & 14  
PL 9382

TOWNSHIP 2 NORTH, RANGE 5 EAST, SALT LAKE BASE & MERIDIAN

Section 28: A portion of the NE $\frac{1}{4}$ SE $\frac{1}{4}$ , SE $\frac{1}{4}$ NE $\frac{1}{4}$

Recorded in Book 5A, Page 304 of Miscellaneous Records in the office of the County Recorder, Summit County, Utah

Being an easement for gas pipelines across a portion of the northeast quarter of the southeast quarter and a portion of the southeast quarter of the northeast quarter of Section 28, T.2N., R.5E., SLB&M, Summit County, Utah, the center line of said easement is more particularly described as follows:

Beginning at a point on the southerly line of said portion of the northeast quarter of the southeast quarter of Section 28, S.79°W., 1050 feet, more or less from the east quarter section corner of said Section 28;

Thence N.69° 37'E., 220 feet;

Thence N.20° 53'W., 150 feet to a point on the northerly line of said southwest quarter of Section 28, west, 930 feet, more or less from said east quarter section corner of Section 28.

300 315 PAGE 111

bb

STATE OF UTAH

SUMMIT COUNTY

MFS No. 2154

Frank E. Gunn

ML 2 & 14  
PL 9382

TOWNSHIP 2 NORTH, RANGE 5 EAST, SALT LAKE BASE & MERIDIAN

Section 28: A portion of the N $\frac{1}{2}$ SE $\frac{1}{4}$

Book Z, Page 550, et seq, of Miscellaneous Records in the office of the County Recorder, Summit County, Utah

Being an easement for gas pipelines across a portion of the north half of the southeast quarter of Section 28, T.2N., R.5E., SLB&M, Summit County, Utah, the center line of said easement is more particularly described as follows:

Beginning at a point on the southerly line of said portion of the north half of the southeast quarter of Section 28, N.33°E., 2360 feet, more or less, from the south quarter section corner of said Section 28;

Thence N.24° 43'E., 280 feet to a point on the easterly line of said portion of the north half of the southeast quarter of Section 28, S.75° W., 1210 feet, more or less, from the east quarter section corner of said Section 28.

Excepting that portion thereof lying within the right-of-way of U.S. Highway No. 189.

bb

305 315 PAGE 112

STATE OF UTAH

SUMMIT COUNTY

MFS No. 2156

Cyril H. Lambert

ML 2 & 14  
PL 9382

TOWNSHIP 2 NORTH, RANGE 5 EAST, SALT LAKE BASE & MERIDIAN

Section 28: A portion of the  $W\frac{1}{2}SE\frac{1}{4}$

Recorded in Book Z, Page 551, et seq, of Miscellaneous Records in the office of the County Recorder, Summit County, Utah

Being an easement for gas pipelines across a portion of the west half of the southeast quarter of Section 28, T.2N., R.5E., SLB&M, Summit County, the center line of said easement is more particularly described as follows:

Beginning at a point on the southerly line of said portion of the west half of said southeast quarter of Section 28, N.37°E., 1500 feet, more or less, from the south quarter section corner of said Section 28:

Thence N.27° 39'E., 350 feet to a point on the northerly line of said portion of the west half of the southeast quarter of Section 28, N.35° E., 1840 feet, more or less, from said south quarter section corner of Section 28.

bb

305. 315 PAGE 113

STATE OF UTAH

SUMMIT COUNTY

MFS 2157

Earl W. McQueen

ML 2 & 14  
PL 9382

TOWNSHIP 2 NORTH, RANGE 5 EAST, SALT LAKE BASE & MERIDIAN

Section 28: A portion of the SW $\frac{1}{4}$ SE $\frac{1}{4}$

Recorded in Book Z, Page 552, et seq, in the office of the  
County Recorder, Summit County, Utah

Being an easement for gas pipelines across a portion of  
the southwest quarter of the southeast quarter of Section  
28, T.2N., R.5E., SLB&M, Summit County, the center line of  
said easement is more particularly described as follows:

Beginning at a point on the westerly line of the  
southwest quarter of the southeast quarter of Section 28,  
N.39°E., 960 feet, more or less, from the south quarter  
section corner of said Section 28;

Thence N.36° 04'E., 270 feet;

Thence N.27° 39'E., 260 feet to a point on the  
northerly line of said portion of the southwest quarter of  
the southeast quarter of Section 28, N.37°E., 1500 feet,  
more or less, from said south quarter section corner of  
Section 28.

bb

500 315 PAGE 114

STATE OF UTAH

SUMMIT COUNTY

MFS No. 694 & 2141 Elizabeth Hoyt Stonebraker ML 2 & 14  
PL 9382

TOWNSHIP 2 NORTH, RANGE 5 EAST, SALT LAKE BASE & MERIDIAN

Section 28: A portion of the S $\frac{1}{2}$

Recorded in Book 5, Page 547, et seq, and Book Z, Page 554,  
et seq, all of Miscellaneous Records in the office of the  
County Recorder, Summit County, Utah

Being an easement for gas pipelines across a portion of  
the south half of Section 28, T.2N., R.5E., SLB&M, Summit  
County, the center line of said easement is more particular-  
ly described as follows:

Beginning at a point on the southerly line of said  
Section 28, east, 15.3 feet, more or less from the south  
quarter section corner of said Section 28;

Thence N. 36° 04'E., 930 feet to a point on the easter-  
ly line of said portion of the south half of Section 28,  
N.39°E., 960 feet, more or less, from said south quarter  
section corner of Section 28.

bb

300 315 PAGE 115

STATE OF UTAH

SUMMIT COUNTY

MFS No. 2160

Everett Gunn

ML 2 & 14  
PL 9382

TOWNSHIP 2 NORTH, RANGE 5 EAST, SALT LAKE BASE & MERIDIAN

Section 28: A portion of the N $\frac{1}{2}$ SE $\frac{1}{4}$

Book Z, Page 550 et seq in the office of the County Recorder, Summit County, Utah

Being an easement for gas pipelines across a portion of the north half of the southeast quarter of Section 28, T.2N., R.5E., SLB&M, Summit County, Utah, the center line of said easement is more particularly described as follow:

Beginning at a point on the southerly line of said portion of the north half of the southeast quarter of Section 28, N.35°E., 1840 feet, more or less, from the south quarter section corner of said Section 28:

Thence N.27° 39'E., 520 feet;

Thence N.24° 43'E., 10 feet to a point on the northerly line of said portion of the north half of the southeast quarter of Section 28, N.33° E., 2360 feet, more or less, from said south quarter section corner of Section 28.

Continuing from a point on the westerly line of said portion of the north half of the southeast quarter of Section 28, S.75° W., 1210 feet, more or less, from the east quarter section corner of said Section 28:

Thence N.24° 43'E., 150 feet;

Thence N.69° 37'E., 90 feet to a point on the north-easterly line of said north half of the northeast quarter of Section 28 S. 79°W., 1050 feet, more or less, from said east quarter section corner of Section 28.

Excepting that portion thereof lying within the right-of-way of U.S. Highway No. 189.

bb

300 315 PAGE 116



STATE OF UTAH

SUMMIT COUNTY

MFS No. 676

Joseph Street, et ux

Main Lines 2 & 14

TOWNSHIP 2 NORTH RANGE 5 EAST, SALT LAKE BASE & MERIDIAN

Sections 28 & 33

Recorded in Book S, Page 146, et seq, in the office of the County Recorder, Summit County, Utah.

Being an easement for gas pipelines across a portion of the southwest quarter of the southeast quarter of Section 28, the northwest quarter of the southwest quarter and the southeast quarter of the northwest quarter of Section 33, T.2N., R.5E., SLB&M, Summit County, Utah, the centerline of said easement is more particularly described as follows;

Beginning at a point on the southerly line of said northwest quarter of the southwest quarter of Section 33, N.10° E., 1,300 feet, more or less, from the southwest section corner thereof;

Thence N.24°34'E., 1,670.0 feet;

Thence N.36°26'E., 219.3 feet;

Thence N.55°06'E., 584.9 feet;

Thence N.41°22'E., 140.1 feet;

Thence N.33°36'E., 210.4 feet;

Thence N.80°55'E., 120.0 feet to a point on the westerly

edge of I-80, S.26° W., 1,800 feet, more or less, from the north quarter section corner of Section 33.

Thence continuing from a point on the southerly line of Section 28, East 15.3 feet from the south quarter section corner thereof;

Thence N.36°04'E., 1,276.1 feet;

Thence N.27°39'E., 231.1 feet to a point on the northerly

line of said southwest quarter of the southeast quarter of Section 28, N.37° E., 1,500 feet, more or less, from the south quarter section corner of Section 28.

END 315 PAGE 117

lm

STATE OF UTAH

SUMMIT COUNTY

MFS No. 2142

Elizabeth Hoyt Stonebraker

ML 2 & 14  
PL 9381

TOWNSHIP 2 SOUTH, RANGE 5 EAST, SALT LAKE BASE & MERIDIAN

Section 33: A portion of the NE $\frac{1}{4}$ NW $\frac{1}{4}$

Section 28: A portion of the SW $\frac{1}{4}$ SE $\frac{1}{4}$

Recorded in Book Z, Page 552, et seq, of Miscellaneous  
Records in the office of the County Recorder, Summit County,  
Utah

Being an easement for gas pipelines across a portion of  
the northeast quarter of the northwest quarter of Section 33  
and a portion of the southwest quarter of the southeast  
quarter of Section 28, T.2S., R.5E, SLB&M, Summit County,  
Utah, the center line of said easement is more particularly  
described as follows:

Beginning at a point in the easterly line of the Union  
Pacific Railroad right-of-way, S.17°W., 1850 feet, more or  
less, from the north quarter section corner of said Section  
33;

Thence N.80° 55'E., 5 feet;

Thence N.9° 05'E., 640.0 feet;

Thence N.21° 57'E., 140 feet to a point on the  
northerly line of said portion of the northeast quarter of  
the northwest quarter of Section 33, S.33°W., 1000 feet from  
said north quarter section corner of Section 33. Excepting  
those portions thereof lying within the right-of-way of the  
Union Pacific Railroad.

bb

300 315 PAGE 118

STATE OF UTAH

SUMMIT COUNTY

MFS No. 2143

Joseph Wilmer Hoyt

ML 2 & 14

TOWNSHIP 2 NORTH, RANGE 5 EAST, SALT LAKE BASE & MERIDIAN

Section 28: A portion of the SW $\frac{1}{4}$ SE $\frac{1}{4}$   
Section 33: A portion of the NE $\frac{1}{4}$ NW $\frac{1}{4}$ , and  
a portion of the NW $\frac{1}{4}$ NE $\frac{1}{4}$

Recorded in Book Z, Page 553, et seq, of Miscellaneous  
Records in the office of the County Recorder, Summit County,  
Utah

Being an easement for gas pipelines across a portion of  
the southwest quarter of the southeast quarter of Section  
28, and a portion of the northeast quarter of the northwest  
quarter and a portion of the northwest quarter of the  
northeast quarter of Section 33, all within T.2N., R.5E.,  
SLB&M, Summit County, the center line of said easement is  
more particularly described as follows:

Beginning at a point on the southerly line of said  
portion of the northeast quarter of the northwest quarter of  
Section 33, S.33°W, 1000 feet, more or less, from the north  
quarter section corner thereof;

Thence N.21° 57'E., 500 feet;

Thence N.36° 04'E., 390.0 feet to a point on the  
northerly line of said Section 33, east 15.3 feet, more or  
less, from said north quarter section corner of Section 33.

309 315 PAGE 119

bb

STATE OF UTAH

SUMMIT COUNTY

MFS No. 687                      Alonzo Winters, et ux                      Main Lines 2 & 14

TOWNSHIP 2 NORTH RANGE 5 EAST, SALT LAKE BASE & MERIDIAN

Sections 32 & 33

Recorded in Book S, Page 158, et seq, in the office of the  
County Recorder, Summit County, Utah.

Being an easement for gas pipelines across a portion of the  
southeast quarter of the southeast quarter of Section 32,  
and a portion of the southwest quarter of the southwest quarter  
of Section 33, T.2N., R.5E., SLB&M, Summit County, Utah, the  
centerline of said easement is more particularly described  
as follows;

Beginning at a point on the southerly line of said Section 32,  
west 342 feet, more or less, from the southeast corner thereof;  
Thence N.24°34'E., 1,400 feet to a point on the northerly  
line of said portion of the southwest quarter of the southwest  
quarter of Section 33, N.10°E., 1,300 feet, more or less,  
from the southwest corner of said Section 33.

300 315 PAGE 120

STATE OF UTAH

SUMMIT COUNTY

MFS No. 2138

George Winters

ML 2 & 14  
PL 9381

TOWNSHIP 2 NORTH, RANGE 5 EAST, SALT LAKE BASE & MERIDIAN

Section 32: A portion of the SE $\frac{1}{4}$ SE $\frac{1}{4}$   
Section 33: A portion of the SW $\frac{1}{4}$ SW $\frac{1}{4}$

Recorded in Book Z, Page 559, et seq, of Miscellaneous  
Records in the office of the County Recorder, Summit County,  
Utah

Being an easement for gas pipelines across a portion of  
the southeast quarter of the southeast quarter of Section 32  
and a portion of the southwest quarter of the southwest  
quarter of Section 33, T.2N., R.5E., SLB&M, Summit County,  
Utah, the center line of said easement is more particularly  
described as follows:

Beginning at a point on the southerly line of said  
Section 32, west 342 feet, more or less, from the southeast  
corner thereof;

Thence N.24° 34'E., 1400 feet to a point on the  
northerly line of said portion of the southwest quarter of  
the southwest quarter of Section 33, N.10° E., 1300 feet,  
more or less from the southwest corner of said Section 33.

300 315 PAGE 121

bb

STATE OF UTAH

SUMMIT COUNTY

MFS No. 6383

Roy Judd

ML 2 & 14  
PL 9381

TOWNSHIP 2 NORTH, RANGE 5 EAST, SALT LAKE BASE & MERIDIAN

Section 33: A portion of the SE $\frac{1}{4}$ NW $\frac{1}{4}$

Recorded in Book 5A, Page 118, et seq, of Miscellaneous Records in the office of the County Recorder, Summit County, Utah

Being a strip of land 60 feet in width, across a portion of the southeast quarter of the northwest quarter of Section 33, T.2N., R.5E., SLB&M, Summit County, Utah, the center line of said 60 foot wide strip of land is more particularly described as follows:

Beginning at a point on the westerly right-of-way line of the UPRR Company Park City Branch, whence the north quarter corner of Section 33 bears N.16° 54'E., 1646.0 feet;  
Thence S.80° 55'W., 286.9 feet to the end of relocation which is a point on the original 16" and 20" pipeline alignment survey, Station 1502 + 18.7, whence the north quarter corner of said Section 33 bears N.25° 11'E., 1790.0 feet.

Excepting those portions thereof lying within the right-of-way of U.S. Highway I-80.

bb

300 315 PAGE 122

STATE OF UTAH

SUMMIT COUNTY

MFS No. 688

Alvin Winters, et ux

Main Lines 2 & 14

TOWNSHIP 2 NORTH RANGE 5 EAST, SALT LAKE BASE & MERIDIAN

Section 33

Recorded in Book S, Page 159, et seq, in the office of the County Recorder, Summit County, Utah.

Being an easement for gas pipelines across a portion of the northwest quarter of the southwest quarter of Section 33, T.2N., R.5E., SLB&M, Summit County, Utah, the centerline of said easement is more particularly described as follows;

Beginning at a point on the southerly line of said portion of the southwest quarter of Section 33, N.10° E., 1,300 feet, more or less, from the southwest corner of said Section 33;

Thence N.24° 34' E., 1,500 feet to a point on the northerly line of said portion of the northwest quarter of the southwest quarter of Section 33, N.18° E., 2,800 feet, more or less, from said southwest corner of Section 33.

300. 315 PAGE 123

lm

STATE OF UTAH

SUMMIT COUNTY

MFS No. 689                      Lawrence W. Wilkinson, et ux                      Main Lines  
2 & 14

TOWNSHIP 2 NORTH RANGE 5 EAST, SALT LAKE BASE & MERIDIAN

Section 33

Recorded in Book S, Page 160, et seq, in the office of the  
County Recorder, Summit County, Utah.

Being an easement for gas pipelines across portions of the  
northeast quarter of the northwest quarter and the southeast  
quarter of the northwest quarter of Section 33, T.2N., R.5E.,  
SLB&M, Summit County, Utah, the centerline of said easement  
is more particularly described as follows;

Beginning at a point on the westerly line of said portion of  
the southeast quarter of the northwest quarter of Section 33,  
N.22°E., 3,300 feet, more or less, from the southwest corner  
of said Section 33;

    Thence N.55°06'E., 360.0 feet;

    Thence N.41°22'E., 140.1 feet;

    Thence N.33°36'E., 210.4 feet;

    Thence N.80°55'E., 120.0 feet to a point on the easterly  
line of the southeast quarter of the northwest quarter of Section  
33, also being the westerly line of U.S. Highway I-80 right-  
of-way, S.25°W., 1,800 feet, more or less, from the north  
quarter section corner of said Section 33.

Continuing from a point on the easterly line of the Union  
Pacific Railroad right-of-way, S.17°W., 1,850 feet, more or  
less, from the north quarter section corner of said Section 33.

300 315 PAGE 124

lm



STATE OF UTAH

SUMMIT COUNTY

MFS No. 705

LeRoy McMichael, et ux

Main Lines 2 & 14

TOWNSHIP 2 NORTH RANGE 5 EAST, SALT LAKE BASE & MERIDIAN

Section 33

Book S, Page 176, et seq, in the office of the County Recorder,  
Summit County, Utah.

Being an easement for gas pipelines across a portion of the southwest quarter of the northwest quarter and a portion of the northwest quarter of the southwest quarter of Section 33, T.2N., R.5E., SLB&M., Summit County, Utah, the centerline of said easement is more particularly described as follows;

Beginning at a point on the southerly line of the northwest quarter of the southwest quarter of Section 33, N.11° E., 1,300 feet, more or less, from the southwest section corner of Section 33;

Thence N.24°34'E., 1,650.0 feet;

Thence N.36°26'E., 219.3 feet;

Thence N.55°06'E., 250.0 feet to a point on the easterly

line of said portion of the SW¼NW¼ of Section 33, N.21° E., 3,350 feet, more or less, from the southwest section corner of said Section 33.

300 315 PAGE 125

STATE OF UTAH

SUMMIT COUNTY

MFS No. 2152

Roy C. Judd

ML 2 & 14  
PL 9381

TOWNSHIP 2 NORTH, RANGE 5 EAST, SALT LAKE BASE & MERIDIAN

Section 33: A portion of the SE $\frac{1}{4}$ NW $\frac{1}{4}$

Recorded in Book Z, Page 556 et seq, of Miscellaneous  
Records in the office of the County Recorder, Summit County,  
Utah

Being an easement for gas pipelines across a portion of  
the southeast quarter of the northwest quarter of Section 33  
T.2N., R.5E., SLB&M, Summit County, the center line of said  
easement is more particularly described as follows:

Beginning at a point on the westerly line of said  
portion of the southeast quarter of the northwest quarter of  
Section 33, N.22°E., 3300 feet, more or less from the  
southwest corner of said Section 33;

Thence N.55° 06'E., 360 feet;

Thence N.41° 22'E., 140.1 feet;

Thence N.33° 36'E., 210.4 feet;

Thence N.80° 55'E., 120 feet to a point on the easterly  
line of said portion of the southeast quarter of the north-  
west quarter of Section 33, also being the westerly line of  
U.S Highway I-80 right-of-way, S.25°W., 1800 feet, more or  
less, from the north quarter section corner of said Section  
33.

300 315 PAGE 126

bb

STATE OF UTAH

SUMMIT COUNTY

MFS No. 2158

William L. McMichael

ML 2 & 14  
PL 9381

TOWNSHIP 2 NORTH, RANGE 5 EAST, SALT LAKE BASE & MERIDIAN

Section 33: SW $\frac{1}{4}$ NW $\frac{1}{4}$

Recorded in Book Z, Page 557, et seq, in the office of the  
County Recorder, Summit County, Utah

Being an easement for gas pipelines across a portion of  
the southwest quarter of the northwest quarter of Section  
33, T.2N., R.5E., SLB&M, Summit County, Utah, center line of  
said easement is more particularly described as follows:

Beginning at a point on the southerly line of said  
northwest quarter of Section 33, east 850 feet, more or  
less, from the west quarter corner of said Section 33;  
Thence N.24° 34'E., 130 feet;  
Thence N.36° 26'E., 219.3 feet;  
Thence N.55° 06'E., 240 feet to a point on the easterly  
line of said portion of the southwest quarter of the north-  
west quarter of Section 33, N.22° E., 3300 feet from said  
southwest corner of Section 33.

bb

3008 315 PAGE 127

STATE OF UTAH

SUMMIT COUNTY

MFS No. 2139

Alvin Winters

ML 2 & 14  
PL 9381

TOWNSHIP 2 NORTH, RANGE 5 EAST, SALT LAKE BASE & MERIDIAN

Section 33: A portion of the SW $\frac{1}{4}$

Recorded in Book Z, Page 558, et seq, in the office of the  
County Recorder, Summit County, Utah

Being an easement for gas pipelines across a portion of  
the southwest quarter of Section 33, T.2N., R.5E., SLB&M,  
Summit County, Utah, the center line of said easement is  
more particularly described as follows:

Beginning at a point on the southerly line of said  
portion of the southwest quarter of Section 33, N.10°E.,  
1300 feet, more or less, from the southwest corner of said  
Section 33;

Thence N.24° 34'E., 300 feet to a point on the  
northerly line of said portion of the southwest quarter of  
Section 33, N.13°E., 1800 feet more or less, from said  
southwest corner of Section 33.

bb

300 315 PAGE 128

STATE OF UTAH

SUMMIT COUNTY

MFS No. 2831

Clifford Clark

Main Lines 1,13,15

TOWNSHIP 2 NORTH RANGE 6 EAST, SALT LAKE BASE AND MERIDIAN

Section 4: NW $\frac{1}{4}$ NW $\frac{1}{4}$

Book 1A, Page 654 et seq of Miscellaneous Records in the office of the County Recorder, Summit County, Utah.

Being an easement for gas pipelines across a portion of the northwest quarter of the northwest quarter of Section 4, T.2N., R.6E., Summit County, Utah, the centerline of said easement is more particularly described as follows;

Beginning at a point on the westerly line of said portion of the northwest quarter of the northwest quarter of Section 4, south 1,202 feet, more or less, from the northwest section corner of said Section 4;

Thence N.57°00'E., 2,200 feet to a point on the northerly line of said portion of the northwest quarter of the northwest quarter of Section 4, west 545 feet, more or less, from the north quarter section corner of Section 4.

300 315 PAGE 129

STATE OF UTAH

SUMMIT COUNTY

MFS No. 860

Samuel Smith

ML 1-13-15

TOWNSHIP 2 NORTH, RANGE 6 EAST, SALT LAKE BASE & MERIDIAN

Section 4: A portion of the NW¼

Recorded in Book S, Page 238 et seq, of Miscellaneous Records in the office of the County Recorder, Summit County, Utah.

Being an easement for gas pipelines across a portion of the northwest quarter of Section 4, T.2N., R.6E., SLB&M, Summit County, Utah, the center line of said easement is more particularly described as follows:

Beginning at a point on the westerly line of said portion of the northwest quarter of Section 4, South 1202 feet, more or less, from the northwest section corner of said Section 4;

Thence N.57°00'E., 2200 feet to a point on the northerly line of said portion of the northwest quarter of Section 4, west 545 feet, more or less, from the north quarter section corner of Section 4.

bb

315 PAGE 130

STATE OF UTAH

SUMMIT COUNTY

MFS No. 859

Albert N. Moore  
et al

Main Lines 1,13,15

TOWNSHIP 2 NORTH RANGE 6 EAST, SALT LAKE BASE AND MERIDIAN

Sections 5 & 8:

Book W, Page 24 et seq of Miscellaneous Records in the office of the County Recorder, Summit County, Utah.

Being an easement for gas pipelines across a portion of the northwest quarter of section 8, and the south half of Section 5, T.2N., R.6E., SLB&M, Summit County, Utah, the centerline of said easement is more particularly described as follows;

Beginning at a point on the westerly line of said portion of the northwest quarter of Section 8, S.52°W', 3,400 feet, more or less, from the north quarter section corner of said Section 8;

Thence N.71°21'E.,	10.2 feet;
Thence N.33°21'E.,	232.6 feet;
Thence N.24°26'E.,	621.1 feet;
Thence N.28°02'E.,	444.0 feet;
Thence N.36°18'E.,	277.2 feet;
Thence N.40°34'E.,	246.8 feet;
Thence N.38°04'E.,	486.6 feet;
Thence N.39°08'E.,	156.0 feet;
Thence N.36°37'E.,	988.7 feet;
Thence N.38°49'E.,	199.0 feet;
Thence N.44°18'E.,	374.3 feet;
Thence N.50°15'E.,	684.7 feet;
Thence N.38°07'E.,	1,400.0 feet,

to a point on the northerly line of said portion of the south half of Section 5, N.23°E., 2,850 feet, more or less, from the south quarter section corner of Section 5.

300 315 PAGE 131

STATE OF UTAH

SUMMIT COUNTY

MFS No. 859                      R.E. Reddon et al                      Main Lines 1,13,15

TOWNSHIP 2 NORTH RANGE 6 EAST, SALT LAKE BASE AND MERIDIAN

Sections 5 & 8:

Book S, Page 237 et seq of Miscellaneous Records in the office of the County Recorder, Summit County, Utah.

Being an easement for gas pipelines across a portion of the northwest quarter of section 8, and the south half of Section 5, T.2N., R.6E., SLB&M, Summit County, Utah, the centerline of said easement is more particularly described as follows;

Beginning at a point on the westerly line of said portion of the northwest quarter of Section 8, S.52°W', 3,400 feet, more or less, from the north quarter section corner of said Section 8;

Thence N.71°21'E.,	10.2 feet;	
Thence N.33°21'E.,	232.6 feet;	
Thence N.24°26'E.,	621.1 feet;	
Thence N.28°02'E.,	444.0 feet;	
Thence N.36°18'E.,	277.2 feet;	
Thence N.40°34'E.,	246.8 feet;	
Thence N.38°04'E.,	486.6 feet;	
Thence N.39°08'E.,	156.0 feet;	
Thence N.36°37'E.,	988.7 feet;	
Thence N.38°49'E.,	199.0 feet;	
Thence N.44°18'E.,	374.3 feet;	
Thence N.50°15'E.,	684.7 feet;	
Thence N.38°07'E.,	1,400.0 feet,	to a point on the

northerly line of said portion of the south half of Section 5, N.23°E., 2,850 feet, more or less, from the south quarter section corner of Section 5.



STATE OF UTAH

SUMMIT COUNTY

MFS No. 858

Harve W. Robinson  
et al

Main Lines 1,13,15

TOWNSHIP 2 NORTH RANGE 6 EAST, SALT LAKE BASE AND MERIDIAN

Section 7: SW $\frac{1}{4}$  & N $\frac{1}{2}$

Book S, Page 236 et seq of Miscellaneous Records in the office of the County Recorder, Summit County, Utah.

Being an easement for gas pipelines across a portion of the southwest quarter and the north half of section 7, T.2N., R.6E., SLB&M, Summit County, Utah, the centerline of said easement is more particularly described as follows;

Beginning at a point on the westerly line of said portion of the north half of Section 7, north 170 feet, more or less, from the west quarter section corner of said Section 7;

Thence N.89°13'E.,	37.7 feet;
Thence N.78°54'E.,	1,031.7 feet;
Thence N.79°30'E.,	213.0 feet;
Thence N.86°56'E.,	133.9 feet;
Thence N.88°46'E.,	934.0 feet;
Thence N.87°54'E.,	205.4 feet;
Thence N.86°45'E.,	258.7 feet;
Thence N.83°02'E.,	83.3 feet;
Thence N.78°01'E.,	98.1 feet;
Thence N.85°20'E.,	191.4 feet;
Thence N.73°50'E.,	184.1 feet;
Thence N.68°28'E.,	365.3 feet;
Thence N.72°35'E.,	67.7 feet;
Thence N.80°21'E.,	183.7 feet;
Thence N.82°26'E.,	496.4 feet;
Thence N.84°36'E.,	619.4 feet;
Thence N.71°21'E.,	30.9 feet;

easterly line of said portion of the north half of section 7, N.80°E., 5,140 feet, more or less, from the said west quarter section corner of Section 7.

END. 315 PAGE 133

STATE OF UTAH

SUMMIT COUNTY

MFS No. 12729

Dwain Bowman, et ux

Main Line 62

TOWNSHIP 2 NORTH RANGE 7 EAST, SALT LAKE BASE & MERIDIAN

Section 3: SW $\frac{1}{4}$ NW $\frac{1}{4}$

TOWNSHIP 3 NORTH RANGE 7 EAST, SALT LAKE BASE & MERIDIAN

Section 34: E $\frac{1}{2}$

Book M90, Page 409, et seq, in the office of the County Recorder, Summit County, Utah.

Being an easement for a gas pipeline, across a portion of the southwest quarter of the northwest quarter of Section 3, T.2N., R.7E., and a portion of the east quarter of Section 34, T.3N., R.7E., SLB&M., Summit County, Utah, the centerline of said easement is more particularly described as follows:

Beginning at station 0+00, a point in the SW $\frac{1}{4}$  NW $\frac{1}{4}$  Section 3, T.2N., R.7E. of the Salt Lake Base and Meridian, from whence the east quarter corner of Section 34, T.3N., R.7E., thereof bears N.44°19'11"E., 7,305.31 feet; thence N.1°32'22"W., 1,461.85 feet to station 14+61.84; thence N.13°12'02"W., 144.47 feet to station 16+06.32; thence N.2°12'32"W., 879.03 feet to Station 24+85.35, a point on the north line of Sec. 3, T.2N., R.7E., whence the north quarter corner thereof bears easterly 2,629.0 feet.

Continuing from station 24+85.35, a point on the south line of Sec. 34, T.3N., R.7E. of the Salt Lake Base and Meridian, whence the south quarter corner thereof bears easterly 2,629.0 feet; thence N.2°12'32"E. 608.12 feet to station 30+93.47; thence N.3°11'13"E. 2,065.53 feet to station 51+59, a point on the west section line of said section, whence the west quarter corner thereof bears westerly 300.0 feet.

300 315 PAGE 134

STATE OF UTAH

SUMMIT COUNTY

MFS No. 7453

Joseph Kippen, et ux

Main Line 3

TOWNSHIP 3 NORTH, RANGE 3 EAST, SALT LAKE BASE & MERIDIAN

Sections 1 & 2: E $\frac{1}{4}$

Book 6A of Miscellaneous Records Page 474 et seq in the office of the County Recorder, Summit County, Utah

Being a strip of land, 50 feet in width, across Sections 1 & 2, T.3N., R.3E., SLB&M, being partially in Summit County, Utah and partially in Morgan County, Utah, the center line of said 50 foot wide strip of land is more particularly described as follows:

Beginning at a point on the easterly line of said Section 1, North, 150 feet, more or less, from the east quarter section corner of said Section 1;

Thence N.55°17'W., 44.0 feet;

Thence N.56°22'W., 482.7 feet;

Thence N.79°57'W., 228.3 feet;

Thence N.79°37'W., 146.5 feet;

Thence S.88°32'W., 312.3 feet;

Thence S.89°08'W., 394.5 feet;

Thence S.86°12'W., 440.2 feet;

Thence N.58°10'W., 192.7 feet;

Thence N.60°32'W., 142.1 feet;

Thence S.71°06'W., 614.7 feet;

Thence S.75°02'W., 104.1 feet;

Thence N.85°52'W., 985.4 feet;

Thence N.83°59'W., 401.3 feet;

Thence S.71°22'W., 308.2 feet;

Thence S.71°49'W., 137.0 feet;

Thence S.67°31'W., 808.0 feet to a point on the westerly line of said Section 1, North, 1,680 feet, more or less, from the southwest corner of said Section 2.

Continuing from a point on the northerly line of said Lot 16, N.35°W., 1,500 feet, more or less from the southeast corner thereof;

Thence S.47°48'W., 350 feet;

Thence S.56°33'W., 310 feet to a point on the westerly line of said Lot 16, S. N.60°W., 1,620 feet, more or less, from said southeast corner thereof, being also the southeast corner of said Section 2.

300 315 PAGE 135

STATE OF UTAH

SUMMIT COUNTY

MFS No. 7222

Alton V. Taylor

ML 3  
PL 9969

TOWNSHIP 3 NORTH, RANGE 4 EAST, SALT LAKE BASE & MERIDIAN

Section 5: S $\frac{1}{2}$ SW $\frac{1}{4}$   
Section 6: SE $\frac{1}{4}$ SE $\frac{1}{4}$ , NE $\frac{1}{4}$ SW $\frac{1}{4}$

Recorded in Book 6A, Page 203 et seq, of Miscellaneous Records in the office of the County Recorder, Summit County, Utah.

Being a strip of land 50 feet in width, across the south half of the southwest quarter of Section 5, the southeast quarter of the southeast quarter, and the northeast quarter of the southwest quarter of Section 6, T.3N., R.4E., SLB&M, Summit County, Utah, the center line of said 50 foot wide strip of land is more particularly described as follows:

Beginning at a point on the southerly line of said Section 5, West 240 feet, more or less, from the south quarter section corner of said Section 6;

Thence N.69°42'W., 330.5 feet;  
Thence N.69°56'W., 735.7 feet;  
Thence N.85°01'W., 208.3 feet;  
Thence N.84°46'W., 109.9 feet;  
Thence N.74°58'W., 140.9 feet;  
Thence N.60°11'W., 402.7 feet;  
Thence N.62°15'W., 214.8 feet;  
Thence N.69°29'W., 1380 feet to a point on the westerly

line of said southeast quarter of the southeast quarter of Section 6, N.38°W., 1420 feet, more or less, from the southeast corner of said Section 6.

Continuing from a point on the easterly line of said southwest quarter of Section 6, S.71°E., 2680 feet, more or less, from the west quarter section corner of said Section 6;

Thence N.69°45'W., 1170 feet;  
Thence N.77°18'W., 100 feet to a point on the westerly line of said northeast quarter of the southwest quarter of Section 6, S.71°E., 1400 feet, more or less, from said west quarter section corner.

bb

300 315 136

STATE OF UTAH

SUMMIT COUNTY

MFS No. 7225

Erma S. Richens

ML 3  
PL 9969-9970

TOWNSHIP 3 NORTH, RANGE 4 EAST, SALT LAKE BASE & MERIDIAN

Section 6: SE $\frac{1}{4}$

Recorded in Book 6A, Page 206 et seq, of Miscellaneous Records in the office of the County Recorder, Summit County, Utah.

Being a strip of land, 50 feet in width, across a portion of the southeast quarter of Section 6, T.3N., R.4E., SLB&M, Summit County, Utah, the center line of said 50 foot wide strip of land is more particularly described as follows:

Beginning at a point on the easterly line of said portion of the southeast quarter of Section 6, N.38°W., 1420 feet, more or less, from the southeast corner of said Section 6;

Thence N.69°29'W., 520 feet;

Thence N.69°45'W., 900 feet to a point on the westerly line of said southeast quarter of Section 6, S.71°E., 2680 feet, more or less, from the west quarter section corner of said Section 6.

bb

300. 315 PAGE 137

STATE OF UTAH

SUMMIT COUNTY

MFS No. 7450

Hattie S. Kippen

ML 3

PL 9970

TOWNSHIP 3 NORTH, RANGE 4 EAST, SALT LAKE BASE & MERIDIAN

Section 6: Lot 6

Recorded in Book 6A, Page 473 et seq, of Miscellaneous Records in the office of the County Recorder, Summit County, Utah.

Being a strip of land, 50 feet in width, across Lot 6 of Section 6, T.3N., R.4E., SLB&M, Summit County, Utah, the center line of said 50 foot wide strip of land is more particularly described as follows:

Beginning at a point on the easterly line of said Lot 6, S.71°E., 1400 feet, more or less, from the west quarter section corner of said Section 6;  
Thence N.77°18'W., 240 feet;  
Thence N.61°20'W., 310.7 feet;  
Thence N.67°15'W., 75.0 feet;  
Thence N.79°51'W., 355.6 feet;  
Thence N.77°46'W., 48.0 feet;  
Thence N.55°17'W., 424.4 feet to a point on the westerly line of said Section 6, North 150 feet, more or less, from said west quarter section corner of Section 6.

bb

300• 315 PAGE 138

STATE OF UTAH

SUMMIT COUNTY

MFS No. 7234

Gleason G. Dearden

ML 3

PL 9969

TOWNSHIP 3 NORTH, RANGE 4 EAST, SALT LAKE BASE & MERIDIAN

Section 8: NE $\frac{1}{4}$

Recorded in Book 6A, Page 200 et seq, of Miscellaneous Records in the office of the County Recorder, Summit County, Utah.

Being a strip of land, 50 feet in width, across a portion of the northeast quarter of Section 8, T.3N., R.4E., SLB&M, Summit County, Utah, the center line of said 50 foot wide strip of land is more particularly described as follows:

Beginning at a point on the southeasterly line of said portion of the northeast quarter of Section 8, S.61°W., 1250 feet, more or less, from the northeast section corner of said Section 8;

Thence N.69°56'W., 670 feet;

Thence N.69°42'W., 1030 feet to a point on the westerly line of said northeast quarter of Section 8, South 90 feet, more or less, from the north quarter section corner of said Section 8.

bb

300- 315 PAGE 139

STATE OF UTAH

SUMMIT COUNTY

MFS No. 7223

Heber Lehi Hennefer

ML 3

PL 9969

TOWNSHIP 3 NORTH, RANGE 4 EAST, SALT LAKE BASE & MERIDIAN

Section 8: NE $\frac{1}{4}$ NW $\frac{1}{4}$

Recorded in Book 6A, Page 205 et seq, of Miscellaneous Records in the office of the County Recorder, Summit County, Utah.

Being a strip of land, 50 feet in width, across the northeast quarter of the northwest quarter of Section 8, T.3N., R.4E., SLB&M, Summit County, Utah, the center line of said 50 foot wide strip of land is more particularly described as follows:

Beginning at a point on the easterly line of said northwest quarter of Section 8, South 90 feet, more or less, from the north quarter section corner of said Section 8;  
Thence N.69°42'W., 250 feet to a point on the northerly line of said northeast quarter of the northwest quarter of Section 8, West 240 feet, more or less from said north quarter section corner.

bb

300 315 PAGE 140



STATE OF UTAH

SUMMIT COUNTY

MFS No. 7452

John H. Dearden

ML 3  
PL 9969

TOWNSHIP 3 NORTH, RANGE 4 EAST, SALT LAKE BASE & MERIDIAN

Section 8: NE $\frac{1}{4}$

Recorded in Book 6A, Page 442 et seq, of Miscellaneous Records in the office of the County Recorder, Summit County, Utah.

Being a strip of land, 50 feet in width, across a portion of the northeast quarter of Section 8, T.3N., R.4E., SLB&M, Summit County, Utah, the center line of said 50 foot wide strip of land is more particularly described as follows:

Beginning at a point on the east line of said Section 8, whence the northeast corner of said Section 8 bears northerly 994.0 feet;

Thence N.69°51'W., 858.1 feet to a point on the easterly right of way line of Utah State Highway No. 65, whence the northeast corner of said Section 8 bears N.49°04'E. 1066.0 feet;

Thence continuing at a point on the westerly right of way line of Utah State Highway NO. 65, whence the northeast corner of said Section 8 bears N.54°30'E. 1130.0 feet;

Thence N.69°15'W. 181.2 feet to a point on the northwesterly property line, whence the northeast corner of said Section 8 bears N.61°25'E. 1242.0 feet.

bb

300 315 PAGE 141

STATE OF UTAH

SUMMIT COUNTY

MFS No. 7229

Town of Henefer  
(Cemetary Tract)

ML 3  
PL 9969

TOWNSHIP 3 NORTH, RANGE 4 EAST, SALT LAKE BASE & MERIDIAN

Section 9: SW $\frac{1}{4}$

Recorded in Book 6A, Page 192 et seq, of Miscellaneous Records in the office of the County Recorder, Summit County, Utah.

Being a strip of land 50 feet in width, across a portion of the southwest quarter of the northeast quarter of Section 9, T.3N., R.4E., SLB&M, Summit County, Utah, the center line of said 50 foot wide strip of land is more particularly described as follows:

Beginning at a point on the easterly boundary of the Henefer Cemetery Tract whence the southeast corner of Section 9, T.3N., R.4E., bears S.26°49'E. 3050 feet;

Thence, N.69°51'W. 1370 feet to a point on the westerly boundary of said Cemetery Tract whence the southeast corner of said Section 9 bears S.40°15'E. 4140 feet.

bb

200 315 PAGE 142

STATE OF UTAH

SUMMIT COUNTY

MFS No. 7232

Norman T. Richins

ML 3

PL 9969

TOWNSHIP 3 NORTH, RANGE 4 EAST, SALT LAKE BASE & MERIDIAN

Section 9: A portion of the S $\frac{1}{2}$ NW $\frac{1}{4}$

Recorded in Book 6A, Page 195 et seq, of Miscellaneous Records in the office of the County Recorder, Summit County, Utah.

Being a strip of land, 50 feet in width, across a portion of the south half of the northwest quarter of Section 9, T.3N., R.4E., SLB&M, Summit County, County, Utah, the center line of said 50 foot wide strip of land is more particularly described as follows:

Beginning at a point on the easterly line of said northwest quarter of Section 9, S.54°E., 3170 feet, more or less from the northwest section corner of said Section 9;

Thence N.69°50'W., 900 feet;

Thence N.69°59'W., 870 feet to a point on the northerly line of said south half of the northwest quarter of Section 9, S.34°E., 1780 feet, more or less, from the northwest section thereof.

bb

300 315 PAGE 143

STATE OF UTAH

SUMMIT COUNTY

MFS No. 7221

Ruby O. Dearden

ML 3  
PL 9969

TOWNSHIP 3 NORTH, RANGE 4 EAST, SALT LAKE BASE & MERIDIAN

Section 9: NE $\frac{1}{4}$ SE $\frac{1}{4}$

Recorded in Book 6A, Page 203 et seq, of Miscellaneous Records in the office of the County Recorder, Summit County, Utah.

Being a strip of land 50 feet in width, across a portion of the northeast quarter of the southeast quarter of Section 9, T.3N., R.4E., SLB&M, Summit County, Utah, the center line of said 50 foot wide strip of land is more particularly described as follows:

Beginning at a point on the southeasterly line of said portion of the northeast quarter of the southeast quarter of Section 9, S.16°W., 470 feet, more or less, from the east quarter section corner of said Section 9;

Thence N.62°19'W., 750 feet to a point on the northeasterly line of said portion of the northeast quarter of the southeast quarter of Section 9, S.82°W., 800 feet, more or less, from said east quarter section corner.

bb

BOOK 315 PAGE 144

STATE OF UTAH

SUMMIT COUNTY

MFS No. 7226

Hillman Richens

ML 3  
PL 9969

TOWNSHIP 3 NORTH, RANGE 4 EAST, SALT LAKE BASE & MERIDIAN

Section 9: NW $\frac{1}{4}$ NW $\frac{1}{4}$

Recorded in Book 6A, Page 207 et seq, of Miscellaneous Records in the office of the County Recorder, Summit County, Utah.

Being a strip of land, 50 feet in width, across the northwest quarter of the northwest quarter of Section 9, T.3N., R.4E., SLB&M, Summit County, Utah, the center line of said 50 foot wide strip of land is more particularly described as follows:

Beginning at a point on the southerly line of said northwest quarter of the northwest quarter of Section 9, S.34°E., 1780 feet, more or less, from the northwest corner thereof:

Thence, N.69°59'W., 950 feet to a point on the westerly line of said Section 9, South 1002 feet, more or less, from said northwest corner thereof.

bb

305 315 PAGE 145

STATE OF UTAH

SUMMIT COUNTY

MFS No. 7228

Alva J. Dearden

ML 3  
PL 9969

TOWNSHIP 3 NORTH, RANGE 4 EAST, SALT LAKE BASE & MERIDIAN

Section 9: NE $\frac{1}{4}$ SE $\frac{1}{4}$   
Section 10: NW $\frac{1}{4}$ SW $\frac{1}{4}$

Recorded in Book 6A, Page 197 et seq, of Miscellaneous Records in the office of the County Recorder, Summit County, Utah.

Being a strip of land, 50 feet in width, across a portion of the northwest quarter of the southwest quarter of Section 10, and a portion of the northeast quarter of the southeast quarter of Section 9, T.3N., R.4E., SLB&M, Summit County, Utah, the center line of said 50 foot strip of land is more particularly described as follows:

Beginning at a point on the southeasterly line of said portion of the northwest quarter of the southwest quarter of Section 10, S.25°E., 770 feet, more or less, from the west quarter section corner of said Section 10;

Thence N.62°19'W., 520 feet to a point on the northwesterly line of said portion of the northeast quarter of the southeast quarter of Section 9, S.16°W., 470 feet, more or less, from the east quarter section corner of said Section 9.

bb

300 315 PAGE 146

STATE OF UTAH

SUMMIT COUNTY

MFS No. 7233

LaVelle Walter Stephens

ML 3  
PL 9968

TOWNSHIP 3 NORTH, RANGE 4 EAST, SALT LAKE BASE & MERIDIAN

Section 10: SW $\frac{1}{4}$

Recorded in Book 6A, Page 193 et seq, of Miscellaneous Records in the office of the County Recorder, Summit County, Utah.

Being a strip of land, 50 feet in width, across a portion of the southwest quarter of Section 10, T.3N., R.4E., SLB&M, Summit County, Utah, the center line of said 50 foot strip of land is more particularly described as follows:

Beginning at a point on the southeasterly line of said portion of the southwest quarter of Section 10, N.69°W., 3670 feet, more or less, from the southeast section corner of said Section 10;

Thence N.65°55'W., 170 feet;

Thence N.62°19'W., 160 feet to a point on the north-westerly line of said portion of the southwest quarter of Section 10, N.69°W., 4000 feet, more or less, from said southeast section corner.

bb

305- 315 PAGE 147

STATE OF UTAH

SUMMIT COUNTY

MFS No. 7231

Roy S. Bond

ML 3  
PL 9968-9969

TOWNSHIP 3 NORTH, RANGE 4 EAST, SALT LAKE BASE & MERIDIAN

Section 9: A portion of the SE $\frac{1}{4}$ , a portion of the NE $\frac{1}{4}$   
Section 10: A portion of the SW $\frac{1}{4}$

Recorded in Book 6A, Page 194 et seq, of Miscellaneous Records in the office of the County Recorder, Summit County, Utah.

Being a strip of land, 50 feet in width, across a portion of the southeast quarter and a portion of the northeast quarter of Section 9, and a portion of the southwest quarter of Section 10, all within T.3N., R.4E., SLB&M, Summit County, Utah, the center line of said 50 foot wide strip of land is more particularly described as follows:

Beginning at a point on the southeasterly line of said portion of the southwest quarter of Section 10, N.69°W., 4000 feet, more or less, from the southeast section corner of said Section 10;

Thence N.62°19'W., 670 feet to a point on the northwesterly line of said portion of the southwest quarter of Section 10, S.43°E., 1400 feet, more or less, from the west quarter section corner of said Section 10.

Continuing from a point on the southeasterly line of said portion of the southeast quarter of Section 9 S.82°W., 800 feet, more or less, from the east quarter section corner of said Section 9;

Thence N.62°19'W., 490 feet;

Thence N.69°39'W., 410 feet to a point on the southwesterly line of said portion of the northeast quarter of Section 9, N.80°W., 1800 feet, more or less, from said east quarter section corner.

Said easement is subject to additional survey.

bb

300 315 PAGE 148



STATE OF UTAH

SUMMIT COUNTY

MFS No. 7227

J. Edward Wright

ML 3  
PL 9969

TOWNSHIP 3 NORTH, RANGE 4 EAST, SALT LAKE BASE & MERIDIAN

Section 10: SW $\frac{1}{4}$

Recorded in Book 6A, Page 195 et seq, of Miscellaneous Records in the office of the County Recorder, Summit County, Utah.

Being a strip of land, 50 feet in width, across a portion of the southwest quarter of Section 10, T.3N., R.4E., SLB&M, Summit County, Utah, the center line of said 50 foot wide strip of land is more particularly described as follows:

Beginning at a point on the southeasterly line of said portion of the southwest quarter of Section 10, S.30°E., 860 feet, more or less, from the west quarter section corner of said Section 10;

Thence N.62°19E., 110 feet to a point on the north-easterly line of said portion of the southwest quarter of Section 10, S.25°E., 770 feet, more or less, from said west quarter section corner.

bb

300 315 PAGE 149

STATE OF UTAH

SUMMIT COUNTY

MFS No. 7236

Leo J. Fawcett

ML 3

PL 9968

TOWNSHIP 3 NORTH, RANGE 4 EAST, SALT LAKE BASE & MERIDIAN

Section 10: SW $\frac{1}{4}$

Recorded in Book 6A, Page 235 et seq, of Miscellaneous Records in the office of the County Recorder, Summit County, Utah.

Being a strip of land, 50 feet in width, across a portion of the southwest quarter of Section 10, T.3N.,R.4E., SLB&M, Summit County, Utah, the center line of said 50 foot wide strip of land is more particularly described as follows:

Beginning at a point on the southeasterly line of said portion of the southwest quarter of Section 10, N.70°W., 3200 feet, more or less, from the southeast corner of said Section 10;

Thence N.65°55'W., 500 feet to a point on the northwesterly line of said portion of the southwest quarter of Section 10, N.69°W., 3670 feet, more or less, from said southeast section corner.

bb

BOOK 315 PAGE 150

STATE OF UTAH

SUMMIT COUNTY

MFS No. 7333

Gordon H. Stephens

ML 3  
PL 9968

TOWNSHIP 3 NORTH, RANGE 4 EAST, SALT LAKE BASE & MERIDIAN

Section 10:      A portion of the  $W\frac{1}{2}SE\frac{1}{4}$   
                         A portion of the  $E\frac{1}{2}SW\frac{1}{4}$

Recorded in Book 6A, Page 264 et seq, of Miscellaneous Records in the office of the County Recorder, Summit County, Utah.

Being a strip of land, 50 feet in width, across a portion of the west half of the southeast quarter and a portion of the east half of the southwest quarter of Section 10, T.3N., R.4E., SLB&M, Summit County, Utah, the center line of said 50 foot wide strip of land is more particularly described as follows:

Beginning at a point on the southerly line of said portion of the west half of the southeast quarter of Section 10, N.73°W., 1850 feet, more or less, from the southeast section corner of said Section 10;

Thence N.40°47'W., 30 feet;

Thence N.65°55'W., 1320 feet to a point on the north-westerly line of said portion of the east half of the southwest quarter of Section 10, N.70°W., 3200 feet, more or less from said southeast section corner.

300 315 PAGE 151

bb

STATE OF UTAH

SUMMIT COUNTY

MFS No. 7230

Maurice O. Dearden

ML 3  
PL 9969

TOWNSHIP 3 NORTH, RANGE 4 EAST, SALT LAKE BASE & MERIDIAN

Section 10: SW $\frac{1}{4}$

Recorded in Book 6A, Page 196 et seq, of Miscellaneous Records in the office of the County Recorder, Summit County, Utah.

Being a strip of land, 50 feet in width, across a portion of the southwest quarter of Section 10, T.3N., R.4E., SLB&M, Summit County, Utah, the center line of said 50 foot wide strip of land is more particularly described as follows:

Beginning at a point on the southeasterly line of said portion of the southwest quarter of Section 10, S.43°E., 1400 feet, more or less, from the west quarter section corner of said Section 10:

Thence N.62°19'W., 300 feet to a point on the northwesterly line of said portion of the southwest quarter of Section 10, S.38°E, 1120 feet, more or less, from said west quarter section corner.

300 315 PAGE 152

bb

STATE OF UTAH

SUMMIT COUNTY

MFS No. 7224

Herman W. Dearden

ML 3

TOWNSHIP 3 NORTH, RANGE 4 EAST, SALT LAKE BASE & MERIDIAN

Section 10: SW $\frac{1}{4}$

Recorded in Book 6A, Page 204, et seq, of Miscellaneous Records in the office of the County Recorder, Summit County, Utah.

Being a strip of land, 50 feet in width, across a portion of the southwest quarter of Section 10, T.3N., R.4E., SLB&M, Summit County, Utah, the center line of said 50 foot wide strip of land is more particularly described as follows:

Beginning at a point on the southeasterly line of said portion of the southwest quarter of Section 10, S.38°E., 1120 feet from the west quarter section corner of said Section 10;

Thence N.62°19'W., 300 feet to a point on the northwesterly line of said portion of the southwest quarter of Section 10, S.30°E., 860 feet, more or less, from said west quarter section corner.

300• 315 PAGE 153

STATE OF UTAH

SUMMIT COUNTY

MFS No. 812

A. E. Richins

ML 3  
PL 9968

TOWNSHIP 3 NORTH, RANGE 4 EAST, SALT LAKE BASE & MERIDIAN

Section 10: SE $\frac{1}{4}$

Recorded in Book S, Page 216 et seq, of Miscellaneous  
Records in the office of the County Recorder, Summit County,  
Utah.

Being an easement for gas pipelines across a portion of  
the southeast quarter of Section 10, T.3N., R.4E., SLB&M,  
Summit County, Utah, the center line of said easement is  
more particularly described as follows:

Beginning at a point on the southerly line of said  
Section 10, West 1310 feet, more or less, from the southeast  
section corner of said Section 10;

Thence N.40°47'W., 700 feet to a point on the north-  
westerly line of said portion of the southeast quarter of  
Section 10, N.73°W., 1850 feet, more or less, from said  
southeast section corner.

bb

300 315 PAGE 154

STATE OF UTAH

SUMMIT COUNTY

MFS No. 810  
918

Moroni Richins

ML 3  
PL 9967-9968

TOWNSHIP 3 NORTH, RANGE 4 EAST, SALT LAKE BASE & MERIDIAN

Section 13: SW $\frac{1}{4}$   
Section 24: NW $\frac{1}{4}$

Recorded in Book S, Page 214 et seq, and Book S, Page 311 et seq., of Miscellaneous Records in the office of the County Recorder, Summit County, Utah.

Being an easement for gas pipelines across a portion of the southwest quarter of Section 13 and a portion of the northwest quarter of Section 24, T.3N., R.4E., SLB&M, Summit County, Utah, the center line of said easement is more particularly described as follows:

Beginning at a point on the southerly line of said portion of northwest quarter of Section 14, S.46°E., 2400 feet, more or less, from the northwest section corner thereof;

Thence N.25°01'W., 504 feet;  
Thence N.29°52'W., 495.5 feet;  
Thence N.33°14'W., 552.8 feet;  
Thence N.35°20'W., 547.1 feet;  
Thence N.43°32'W., 920.4 feet to a point on the westerly line of said Section 13, North 780 feet more or less, from the southwest corner thereof.

Said easement is subject to additional survey.

bb

309 315 PAGE 155

STATE OF UTAH

SUMMIT COUNTY

MFS No. 870  
920  
8055

John W. Jones

ML 3  
PL 9968

TOWNSHIP 3 NORTH, RANGE 4 EAST, SALT LAKE BASE & MERIDIAN

Section 14: A portion of the N $\frac{1}{2}$

Recorded in Book S, Page 243 et seq.; Book S, Page 312 et seq. and in Book M5, Page 580 et seq, in the office of the County Recorder, Summit County, Utah.

Being an easement for gas pipelines across a portion of the north half of Section 14, T.3N., R.4E., SLB&M, Summit County, Utah, the center line of said easement is more particularly described as follows:

Beginning at a point on the southerly line of said north half of Section 14, N.43°W., 3580 feet, more or less, from the southeast section corner of said Section 14:

Thence N.49°06'W., 340 feet;

Thence N.74°22'W., 211.3 feet;

Thence N.43°52'W., 1640.0 feet;

Thence N.65°45'W., 320 feet to a point on the westerly line of said portion of the north half of Section 14, S.39°E., 1370 feet, more or less, from the northwest section corner of said Section 14.

bb

306 315 PAGE 156



STATE OF UTAH

SUMMIT COUNTY

MFS No. 8019

Willard Carroll

ML 3

PL 9968

TOWNSHIP 3 NORTH, RANGE 4 EAST, SALT LAKE BASE & MERIDIAN

Section 14: A portion of the SE $\frac{1}{4}$

Recorded in Book M5, Page 425 et seq, of Miscellaneous Records in the office of the County Recorder, Summit County, Utah.

Being a strip of land 50 feet in width across a portion of the southeast quarter of Section 14, T.3N., R.4E., SLB&M, Summit County, Utah, the center line of said 50 foot wide strip of land is more particularly described as follows:

Beginning at a point on the easterly line of said Section 14, North 780 feet, more or less, from the southeast corner thereof;

Thence N.43°32'W., 1705.8 feet;

Thence N.51°53'W., 317.9 feet;

Thence N.55°02'W., 309.8 feet;

Thence N.63°06'W., 176.0 feet;

Thence S.55°52'W. 21.4 feet to a point on Interstate 80 Highway northeasterly No. Access Line, whence the southeast corner of said Section 14 bears S.37°06'E. 3074.0 feet;

Thence continuing from a point on Interstate 80 Highway southeasterly No. Access Line, whence the southeast corner of said Section 14 bears S.42°01'E. 3100.0 feet;

Thence S.55°52'W. 10.0 feet;

Thence N.49°08'W. 446.1 feet to a point on the northerly line of said southeast quarter of Section 14, N.43°W., 3580 feet, more or less, from the southeast section corner thereof.

300 315 PAGE 157

bb

STATE OF UTAH

SUMMIT COUNTY

MFS No. 871

J.W. Richins

ML 3  
PL 9968

TOWNSHIP 3 NORTH, RANGE 4 EAST, SALT LAKE BASE & MERIDIAN

Section 14: A portion of the NW $\frac{1}{4}$   
Section 15: A portion of the NE $\frac{1}{4}$

Recorded in Book S, Page 406 et seq, of Miscellaneous Records in the office of the County Recorder, Summit County, Utah.

Being an easement for gas pipelines across a portion of the northwest quarter of Section 14, and a portion of the northeast quarter of Section 15, T.3N., R.4E., SLB&M, Summit County, Utah, the center line of said easement is more particularly described as follows:

Beginning at a point on the easterly line of said portion of the northwest quarter of Section 14, S.39°E., 1370 feet, more or less, from the northwest section corner of said Section 14;

Thence N.65°45'W., 1030 feet to a point on the northwesterly line of said portion of the northeast quarter of Section 15, S.6°W., 630 feet, more or less, from the northeast section corner of said Section 15.

BOOK 315 PAGE 158

bb

STATE OF UTAH

SUMMIT COUNTY

MFS No. 815

Nephi Bond

ML 3  
PL 9968

TOWNSHIP 3 NORTH, RANGE 4 EAST, SALT LAKE BASE & MERIDIAN

Section 15: NE $\frac{1}{4}$

Recorded in Book S, Page 218 et seq, of Miscellaneous Records in the office of the County Recorder, Summit County, Utah.

Being an easement for gas pipelines across a portion of the northeast quarter Section 15, T.3N., R.4E., SLB&M, Summit County, Utah, the center line of said easement is more particularly described as follows:

Beginning at a point on the southeasterly line of said portion of said northeast quarter of Section 15, S.64°W., 780 feet, more or less, from the northeast section corner of said Section 15:

Thence N.65°45'W., 540 feet;

Thence N.40°47'W., 179.4 feet to a point on the northerly line of said Section 15, West 1310 feet, from said northeast section corner.

Said easement is subject to additional survey.

300 315 PAGE 159

bb

STATE OF UTAH

SUMMIT COUNTY

MFS No. 816

Harvey W. Richens

ML 3

PL 9968

TOWNSHIP 3 NORTH, RANGE 4 EAST, SALT LAKE BASE & MERIDIAN

Section 15: NE $\frac{1}{4}$

Recorded in Book S, Page 219 et seq, of Miscellaneous Records in the office of the County Recorder, Summit County, Utah.

Being an easement for gas pipelines across a portion of the northeast quarter of Section 15, T.3N., R.4E., SLB&M, Summit County, Utah, the center line of said easement is more particularly described as follows:

Beginning at a point on the southeasterly line of said portion of the northeast quarter of Section 15, S.6°W., 630 feet, more or less, from the northeast section corner of said Section 15;

Thence N. 65°45'W., 880 feet to a point on the northwesterly line of said portion of the northeast quarter of Section 15, S.64°W., 780 feet, more or less, from said northeast section corner.

300 315 PAGE 160

bb

STATE OF UTAH

SUMMIT COUNTY

MFS No. 678

Stella Montgomery

Main Line #3

TOWNSHIP 3 NORTH RANGE 4 EAST, SALT LAKE BASE & MERIDIAN

Section 24

Recorded in Book S, Page 148, et seq, in the office of the County Recorder, Summit County, Utah.

Being an easement for gas pipelines across a portion of the north part of the southwest quarter of Section 24, T.3N., R.4E., SLB&M, Summit County, Utah, the centerline of said easement is more particularly described as follows;

Beginning at a point on the southerly line of said portion of the north part of the southwest quarter of Section 24, N.18°W., 1,300 feet, more or less, from the south quarter section corner of said Section 24;

Thence N.19°25'W., 1,050 feet;

Thence N.52°00'E., 43.0 feet to a point on Interstate 80 Highway westerly No. Access Line, whence the west quarter corner of said Section 24 bears N.80°47'W., 1,922.0 feet;

Thence continuing at a point on the Interstate 80 Highway easterly No. Access Line, whence the west quarter corner of said Section 24 bears N.86°05'W., 2,111.0 feet;

Thence N.52°00'E., 60.0 feet;

Thence N.26°39'W., 120.0 feet to a point on the northerly line of said southwest quarter of Section 24, East 2,099 feet, more or less from the west quarter section corner of said Section 24.

300 315 PAGE 161

lm

STATE OF UTAH

SUMMIT COUNTY

MFS No. 8018

Lewis R. Dillree

ML 3  
PL 9967

TOWNSHIP 3 NORTH, RANGE 4 EAST, SALT LAKE BASE & MERIDIAN

Section 24: A portion of the NW $\frac{1}{4}$

Recorded in Book M5, Page 348 et seq, of Miscellaneous Records in the office of the County Recorder, Summit County, Utah.

Being a strip of land 50 feet in width across a portion of the northwest quarter Section 24, T.3N., R.4E., SLB&M, Summit County, Utah, the center line of said 50 foot wide strip is more particularly described as follows:

Beginning at a point on the southerly line of said northwest quarter of Section 24, East 2099 feet, more or less from the west quarter section corner of said Section 24;

Thence N.26°39'W., 597.8 feet;

Thence N.11°40'W., 116.8 feet;

Thence N.18°18'W., 231.6 feet;

Thence N.25°01'W., 30 feet to a point on the northerly line of said portion of the northwest quarter of Section 24, S.46°E., 2400 feet, more or less, from the northwest section corner thereof.

300\* 315 PAGE 162

bb

STATE OF UTAH

SUMMIT COUNTY

MFS No. 7762

John B. Carman

ML 3  
PL 9967

TOWNSHIP 3 NORTH, RANGE 4 EAST, SALT LAKE BASE & MERIDIAN

Section 24: A portion of the SW $\frac{1}{4}$   
Section 25: A portion of the NW $\frac{1}{4}$

Recorded in Book M4, Page 289, et seq. and in Book M4, Page 293, et seq, of Miscellaneous Records in the office of the County Recorder, Summit County, Utah.

Being a strip of land 50 feet in width, across a portion of the southwest quarter of Section 24, and a portion of the northwest quarter of Section 25, T.3N., R.4E., SLB&M, Summit County, Utah, the center line of said 50 foot strip of land is more particularly described as follows:

Beginning at a point on the easterly property line, whence the north quarter corner of Section 25, T.3N., R.4E., of the SLB&M bears N.57°45'W. 2290.0 feet;

Thence S.60°33'W. 204.5 feet;

Thence N.85°59'W., 10.5 feet to a point on Interstate Highway No. I-80 easterly No. Access Line, whence the north quarter corner of said Section 25 bears N.52°40'W. 2190.0 feet;

Continuing at a point on Interstate Highway No. I-80 westerly No. Access Line, whence the north quarter corner of said Section 25 bears N.46°25'W. 1930.0 feet;

Thence N.85°59'W. 30.8 feet;

Thence N.47°20'W. 404.2 feet;

Thence N.68°18'W. 315.1 feet;

Thence N.52°43'W. 287.9 feet;

Thence N.19°44'W. 785.4 feet;

Thence N.23°25'W. 334.1 feet;

Thence N.41°34'W. 442.8 feet;

Thence N.19°25'W. 1681.8 feet;

Thence N.52°00'E. 43.0 feet to a point on Interstate 80 Highway westerly No. Access Line, whence the west quarter corner of said Section 24 bears N.80°47'W. 1922.0 feet;

Thence continuing at a point on the Interstate 80 Highway easterly No. Access Line, whence the west quarter corner of said Section 24 bears N.86°05'W. 2111.0 feet;

Thence N.52°00'E. 60.0 feet;

Thence N.26°39'W. 120.0 feet to a point on the northerly line of said southwest quarter of Section 24, East 2099 feet, more or less from the west quarter section corner of said Section 24.

300 315 PAGE 163

bb

STATE OF UTAH

SUMMIT COUNTY

MFS No. 945

Gus P. Backman

ML 3  
PL 9966

TOWNSHIP 3 NORTH, RANGE 5 EAST, SALT LAKE BASE & MERIDIAN

Section 29: SE $\frac{1}{4}$ , SW $\frac{1}{4}$ , NW $\frac{1}{4}$   
Section 30: N $\frac{1}{2}$

Recorded in Book S, Page 448 et seq, of Miscellaneous  
Records in the office of the County Recorder, Summit County,  
Utah.

Being an easement for gas pipelines across a portion of  
the southeast quarter, the southwest quarter and the north-  
west quarter of Section 29, and the north half of Section  
30, all within T.3N., R.5E., SLB&M, Summit County, Utah, the  
center line of said easement is more particularly described  
as follows:

Beginning at a point on the easterly line of said  
Section 32, South 1259 feet, more or less, from the north-  
west section corner thereof;  
Thence N.46°57'W., 28.8 feet;  
Thence N.51°17'W., 3901.1 feet;  
Thence N.59°46'W., 124.4 feet;  
Thence N.87°05'W., 231.0 feet;  
Thence N.58°51'W., 337.0 feet;  
Thence N.82°23'W., 609.0 feet to a point in said  
southwest quarter of Section 9, N.70°W., 4550 feet, more or  
less from the southeast section corner of said Section 29.

bb

305 315 PAGE 164



STATE OF UTAH

SUMMIT COUNTY

MFS No. 707

Mrs. T. L. Allen

ML 3  
PL 9967

TOWNSHIP 3 NORTH, RANGE 5 EAST, SALT LAKE BASE & MERIDIAN

Section 30: NW $\frac{1}{4}$

Recorded in Book S, Page 178 et seq, of Miscellaneous Records in the office of the County Recorder, Summit County, Utah.

Being an easement for gas pipelines across a portion of the northwest quarter Section 30, T.3N., R.5E., SLB&M, Summit County, Utah, the center line of said easement is more particularly described as follows:

Beginning at a point on said northwest quarter of Section 30, S.25°E., 1850 feet, more or less, from the northwest corner thereof;

Thence N.72°04'W., 30.4 feet;

Thence S.62°56'W., 28.8 feet;

Thence N.69°59'W., 541.6 feet;

Thence N.58°44'W., 70.2 feet to a point on the westerly line of said Section 30, South 1130 feet, more or less, from the northwest corner thereof.

300 315 PAGE 165

bb

STATE OF UTAH

SUMMIT COUNTY

MFS No. 864 Ut.

Joseph H. Boyer

ML 1-13-15

TOWNSHIP 3 NORTH, RANGE 6 EAST, SLB&M

Section 25: SW $\frac{1}{4}$

Recorded in Book S, Pages 241, et seq., Miscellaneous Records, in the office of the County Recorder, Summit County, Utah

Being an easement for gas pipelines across the southwest quarter of Section 25, and the north half of Section 36, T.3N., R.6E., SLB&M, Summit County, Utah, the center line of said easement is more particularly described as follows:

Beginning at a point on the westerly line of said Section 25, north 78 feet, more or less, from the southwest corner thereof;

Thence S.64°32'E., 69.8 feet;

Thence S.57°03'E., 1839.8 feet;

Thence S.69°22'E., 993.6 feet;

Thence S.84°30'E., 1113.6 feet;

Thence S.72°59'E., 1751.5 feet to a point on the easterly line of said Section 36, north, 529.5 feet, more or less from the east quarter section corner thereof.

300 315 PAGE 166

bb

STATE OF UTAH

SUMMIT COUNTY

MFS No. 708

Chris Edwards

ML 3

PL 9966

TOWNSHIP 3 NORTH, RANGE 5 EAST, SALT LAKE BASE & MERIDIAN

Section 33: NW $\frac{1}{4}$

Recorded in Book S, Page 179 et seq, of Miscellaneous Records in the office of the County Recorder, Summit County, Utah.

Being an easement for gas pipelines across a portion of the northwest quarter of Section 33, T.3N., R.5E., SLB&M, Summit County, Utah, the center line of said easement is more particularly described as follows:

Beginning at a point on the southerly line of said northwest quarter of Section 33, East 870 feet, more or less, from the west quarter section corner of said Section 33;

Thence N.31°56'W., 1650 feet to a point on the westerly line of said northwest quarter of Section 33, South 1259 feet, more or less, from the northwest corner thereof.

bb

300 315 PAGE 167

STATE OF UTAH

SUMMIT COUNTY

MFS No. 2235                      David E. Clark, et ux                      Telephone Lines

TOWNSHIP 3 NORTH RANGE 6 EAST, SALT LAKE BASE & MERIDIAN

Sections 26 & 27

Recorded in Book 1-A, Page 42, et seq, in the office of the  
County Recorder, Summit County, Utah.

Being and easement for telegraph and telephone lines across  
the north half of the southwest quarter and part of the  
southwest quarter of the southwest quarter of Section 26,  
and part of the southeast quarter of the southeast quarter  
of Section 27, T.3N., R.6E., SLB&M, Summit County, Utah.  
See Exhibit A attached hereto.

BOOK 315 PAGE 168

lm

SECTION

STATE HIGHWAY No. 153

424-89

424-89

RECORDER'S MEMO  
LEGIBILITY OF WRITING, TYPING OR  
PRINTING UNSATISFACTORY IN THIS  
DOCUMENT WHEN RECEIVED.

CHALK

424-89

424-89

3001 315 PAGE 169

-167-

416-6

26

STATE OF UTAH

SUMMIT COUNTY

MFS No. 861

Joseph F. Livingston

ML 1-13-15  
PL 10397-10399

TOWNSHIP 3 NORTH, RANGE 6 EAST, SALT LAKE BASE & MERIDIAN

Section 26: SW $\frac{1}{4}$   
Section 34: N $\frac{1}{2}$   
Section 35: NW $\frac{1}{4}$

TOWNSHIP 3 NORTH, RANGE 7 EAST, SALT LAKE BASE & MERIDIAN

Section 35: N $\frac{1}{2}$   
Section 36: NW $\frac{1}{4}$

TOWNSHIP 3 NORTH, RANGE 8 EAST, SALT LAKE BASE & MERIDIAN

Section 30: NW $\frac{1}{4}$

Recorded in Book S, Page 239 et seq., Book S, Page 229 et seq., and Book W, Page 23 et seq. of Miscellaneous Records in the office of the County Recorder, Summit County, Utah.

Being an easement across the north half of Section 34, the northwest quarter of Section 35, and the southwest quarter of Section 26, T.3N., R.6E.; the north half of Section 35 and the northwest quarter of Section 36, T.3N., R.7E.; the northwest quarter of Section 30 in T.3N., R.8E., SLB&M, Summit County, Utah, being more particularly described as follows:

Beginning at a point on the westerly line of said portion of the northeast quarter of Section 34, S.66°W., 1460 feet, more or less, from said Section 34.  
Thence N.59°01'E., 355 feet;  
Thence N.74°53'E., 1925.10 feet;  
Thence N.80°30'E., 75.50 feet to a point on the easterly line of said portion in the southwest quarter of Section 26.

Continuing from a point on the westerly line of Section 30, T.3N., R.8E., said point being 863 feet, more or less, south of the northwest corner of said Section 30.

Thence N.69°42'E., 1233.10 feet;  
Thence N.68°43'E., 309.60 feet;  
Thence N.46°50'E., 56.80 feet;  
Thence N.25°40'E., 327.30 feet to a point on the northerly line of said Section 30, said point being 1629 feet east of the northwest corner of Section 30.

300- 315-170

Continuing from a point on the west line of Section 35, T.3N., R.7E., said point being 550 feet, more or less, north of the west quarter corner of said Section 35.

Thence N.68°44'E., 942.90 feet;

Thence N.75°37'E., 233.30 feet;

Thence N.83°42'E., 126.00 feet;

Thence N.84°57'E., 1008.70 feet;

Thence N.82°10'E., 77.70 feet;

Thence N.64°47'E., 170.30 feet;

Thence N.56°50'E., 43.00 feet;

Thence N.44°04'E., 823.20 feet;

Thence N.53°49'E., 37.10 feet;

Thence N.65°22'E., 429.70 feet;

Thence N.45°32'E., 22.60 feet;

Thence N.31°45'E., 873.70 feet to a point on the north line of the northeast quarter of Section 35, said point being located 1371.4 feet west of the northeast corner of Section 35.

bb

300- 315-171

STATE OF UTAH

SUMMIT COUNTY

MFS No. 845 Ut.                      William H. Staley                      ML 1-13-15

TOWNSHIP 3 NORTH, RANGE 6 EAST, SLB&M

Section 26:            A portion of the SE $\frac{1}{4}$   
Section 25:            A portion of the SW $\frac{1}{4}$   
Section 35:            A portion of the NE $\frac{1}{4}$

Recorded in Book S, Page 255, et seq., Mixed Records, in the office of the County Recorder, Summit County, Utah

Being an easement for gas pipelines across a portion of the southeast quarter of Section 26, a portion of the southwest quarter of Section 25, and a portion of the northeast quarter of Section 35, T.3N., R.6E., SLB&M, Summit County, Utah, the center line of said easement is more particularly described as follows:

Beginning at a point on the westerly line of said portion of the southeast quarter of Section 26, N.74°W., 820 feet, more or less, from the southeast section corner thereof;

Thence S.82°03'E., 711.1 feet;

Thence S.64°32'E., 69.8 feet;

Thence S.57°03'E., 153 feet to a point on the southerly line of said Section 25, east, 118 feet, more or less, from the southwest corner thereof.

bb

305 315 PAGE 172



STATE OF UTAH

SUMMIT COUNTY

MFS No. 857 Ut.

Sarah Saxton

ML 1-13-15

TOWNSHIP 3 NORTH, RANGE 6 EAST, SLB&M

Section 26: A portion of the SW $\frac{1}{4}$

Recorded in Book S, Pages 235, et seq., in the office of the County Recorder, Summit County, Utah

Being an easement for gas pipelines across a portion of the southwest quarter of Section 26, T.3N., R.6E., SLB&M, Summit County, Utah, the center line of said easement is more particularly described as follows:

Beginning at a point on the westerly line of said portion of the southwest quarter of Section 26, N.80°E., 900 feet, more or less, from the southwest section corner thereof;

Thence N.80°30'E., 826.7 feet;

Thence N.79°55'E., 713.9 feet;

Thence N.81°54'E., 230.0 feet to a point on the easterly line of said southwest quarter of Section 26, N.82°W., 2650 feet, more or less, from the southeast section corner thereof.

bb

300- 315 PAGE 173

STATE OF UTAH

SUMMIT COUNTY

MFS No. 865 Ut.

Peter Jacobson

ML 1-13-15

TOWNSHIP 3 NORTH, RANGE 6 EAST, SLB&M

Section 26

Recorded in Book S, Pages 242, et seq., Miscellaneous Records, in the office of the County Recorder, Summit County, Utah

Being an easement for gas pipelines across a portion of the southeast quarter of Section 26, T.3N., R.6E., SLB&M, Summit County, Utah, the center line of said easement is more particularly described as follows:

Beginning at a point on the westerly line of said portion of the southeast quarter of Section 26, N.82°W., 2650 feet, more or less, from the southeast section corner thereof;

Thence N.81°54'E., 243.0 feet;

Thence S.87°16'E., 74.4 feet;

Thence S.82°03'E., 997.0 feet to a point on the easterly line of said portion of the southeast quarter of Section 26, N.79°W., 1400 feet, more or less, from said southeast section corner thereof.

300 315 PAGE 174

bb

STATE OF UTAH

SUMMIT COUNTY

MFS No. 872 Ut.

Walter Clark

ML 1-13-15

TOWNSHIP 3 NORTH, RANGE 6 EAST, SLB&M

Section 26: S½

Recorded in Book S, Pages 407, et seq., Miscellaneous Records, in the office of the County Recorder, Summit County, Utah

Being an easement for gas pipelines across the south half of Section 26, T.3N., R.6E., SLB&M, Summit County, Utah, the center line of said easement is more particularly described as follows:

Beginning at a point on the southerly line of said Section 26, east 408 feet, more or less, from the southwest corner thereof:

Thence N.74°53'E., 443.5 feet;

Thence N.80°30'E., 902.2 feet;

Thence N.79°55'E., 713.9 feet;

Thence N.81°54'E., 473.0 feet;

Thence S.87°16'E., 74.4 feet;

Thence S.82°03'E., 2272.1 feet;

Thence S.64°32'E., 69.8 feet;

Thence S.57°03'E., 10.1 feet to a point on the easterly line of said Section 26, north, 78 feet, more or less, from the southeast corner thereof.

bb

315 PAGE 175

STATE OF UTAH

SUMMIT COUNTY

MFS No. 860

Samuel Smith

ML 1-13-15

TOWNSHIP 3 NORTH, RANGE 6 EAST, SALT LAKE BASE & MERIDIAN

Section 33: A portion of the S $\frac{1}{2}$

Recorded in Book S, Page 238 et seq, of Miscellaneous Records in the office of the County Recorder, Summit County, Utah.

Being an easement for gas pipelines across a portion of the south half of Section 33, T.3N., R.6E., SLB&M, Summit County, Utah, the center line of said easement is more particularly described as follows:

Beginning at a point on the southerly line of said portion of the south half of Section 33, west 545 feet, more or less, from the south quarter section corner of Section 33;

Thence N.52°40'E., 1121.0 feet;

Thence N.50°42'E., 479.6 feet;

Thence N.66°29'E., 34.1 feet;

Thence N.75°14'E., 296.9 feet;

Thence N.58°41'E., 651.1 feet;

Thence N.56°27'E., 487.3 feet;

Thence N.61°49'E., 736.8 feet to a point on the easterly line of said portion of the south half of Section 33, south 622 feet, more or less, from the east quarter section corner of Section 33.

bb

306 315 PAGE 176

STATE OF UTAH

SUMMIT COUNTY

MFS No. 875A

M. H. Shaw

ML 1-13-15

TOWNSHIP 3 NORTH, RANGE 6 EAST, SALT LAKE BASE & MERIDIAN

Section 34: NW $\frac{1}{4}$

Recorded in Book S, Page 245 et seq, of Miscellaneous Records in the office of the County Recorder, Summit County, Utah.

Being an easement for gas pipelines across a portion of the northwest quarter Section 34, T.3N., R.6E., SLB&M, Summit County, Utah, the center line of said easement is more particularly described as follows:

Beginning at a point on the southerly line of said portion of the northeast quarter of Section 34, east 930 feet, more or less, from the west quarter section corner of Section 34;

Thence N.56°41'E., 1410 feet;

Thence N.56°12'E., 469.2 feet;

Thence N.50°32'E., 280.0 feet to a point on the easterly line of said portion of the northwest quarter of Section 34, N.66°E., 2980 feet, more or less, from said west quarter section corner of Section 34.

bb

300 315 177

STATE OF UTAH

SUMMIT COUNTY

MFS No. 866

P. H. Shaw

ML 1, 13, 15

TOWNSHIP 3 NORTH, RANGE 6 EAST, SALT LAKE BASE & MERIDIAN

Section 34

Recorded in Book O. W.D. of Deeds, Page 522, No. 43237, in the Office of the County Recorder, Summit County, Utah.

A certain tract of land from the County Road running up Chalk Creek to the and crossing the right of way of the Uinta Pipe Line Company, being one rod wide, being in Section 34, in Township 3 North, Range 6 East, said tract being about 125 feet west of the Judd Hall being a permanent right of way.

306 315 PART 178

STATE OF UTAH

SUMMIT COUNTY

MFS No. 875B

George C. Hoxsie

ML 1-13-15

TOWNSHIP 3 NORTH, RANGE 6 EAST, SALT LAKE BASE & MERIDIAN

Section 34: A portion of the NW $\frac{1}{4}$

Recorded in Book P, Page 22 et seq, of Miscellaneous Records in the office of the County Recorder, Summit County, Utah.

Being an easement for gas pipelines across a portion of the northwest quarter Section 34, T.3N., R.6E., SLB&M, Summit County, Utah, the center line of said easement is more particularly described as follows:

Beginning at a point on the southerly line of said portion of the northeast quarter of Section 34, east 930 feet, more or less, from the west quarter section corner of Section 34;

Thence N.56°41'W., 1410 feet;

Thence N.56°12'W., 469.2 feet;

Thence N.50°32'W., 280.0 feet to a point on the easterly line of said portion of the northwest quarter of Section 34, N.66°E., 2980 feet, more or less, from said west quarter section corner of Section 34.

bb

300 315 PAGE 179

STATE OF UTAH

SUMMIT COUNTY

MFS No. 864

Kimball Investment Co.  
and  
J. C. Penny

ML 1-13-15

TOWNSHIP 3 NORTH, RANGE 6 EAST, SLB&M

Section 36: S $\frac{1}{2}$ NE $\frac{1}{4}$

Recorded in Book S, Pages 308, et seq., Miscellaneous  
Records, in the office of the County Recorder, Summit  
County, Utah

Being an easement for gas pipelines across the south  
half of the northeast quarter of Section 36, T.3N., R.6E.,  
SLB&M, Summit County, Utah, the centerline of said easement  
is more particularly described as follows:

Beginning at a point on the westerly line of said  
northeast quarter of Section 36, S.61°W., 3000 feet, more or  
less, from the northeast section corner thereof:

Thence S.84°30'E., 937.9 feet;

Thence S.72°59'E., 1751.5 feet to a point on the  
easterly line of said Section 36, north 592.5 feet, more or  
less from the east quarter section corner thereof.

bb

300 315 PAGE 180



STATE OF UTAH

SUMMIT COUNTY

MFS No. Ut. 14542 Anschutz Land & Livestock Co.

Anschutz Well 10-1

TOWNSHIP 3 NORTH, RANGE 7 EAST, SLB&M

Section 10 and 3

Recorded in Book M176, Page 233, in the office of the County Recorder, Summit County, Utah

Being a right of way and easement 50 feet in width, the center line of said right of way and easement shall extend through and across the above described land and premises as follows:

Beginning at Station 0 + 00.00, a point in the southeast quarter of the northwest quarter of Section 10, T.3N., R.7E., whence the northwest section corner bears N.51°54'42"W., 2141.02 feet;

Thence S.67°32'07"E., 278.95 feet to Station 2 + 78.95;  
Thence S.45°58'07"E., 256.59 feet to Station 5 + 35.54;  
Thence N.67°03'13"E., 244.61 feet to Station 7 + 80.15;  
Thence N.45°04'57"E., 328.38 feet to Station 11 + 08.53;  
Thence N.47°46'57"E., 818.26 feet to Station 19 + 26.79;  
Thence N.41°16'57"E., 499.15 feet to Station 24 + 25.94;  
Thence N.26°57'57"E., 282.35 feet to Station 27 + 08.29;  
Thence N.32°21'13"W., 393.98 feet to Station 31 + 02.27;  
Thence N.15°41'28"W., 759.97 feet to Station 38 + 62.24;  
Thence N.14°24'32"E., 1115.58 feet to Station 49 + 77.82;  
Thence N.31°07'28"W., 177.12 feet to Station 51 + 54.94;  
Thence N.74°14'38"W., 144.90 feet to Station 52 + 99.84, a point in the northwest quarter of the southeast quarter of Section 3, T.3N., R.7E., whence the southwest corner of Section 3 thereof bears S.55°39'05"W., 3975.57 feet.

bb

303 315 PAGE 181

STATE OF UTAH

SUMMIT COUNTY

MFS No. Ut 14539      Anschutz Land & Livestock Co.

Champlin Well No. 387

TOWNSHIP 3 NORTH, RANGE 7 EAST, SLB&M

Section 4 and 9

Recorded in Book ,176, Page 236-238, in the office of the  
County Recorder, Summit County, Utah

Being a right of way and easement 50 feet in width, the  
center line of said right of way and easement shall extend  
through and across the above described land and premises as  
follows:

Beginning at Station 0 + 00.00, a point in the south-  
west quarter of the northwest quarter of Section 9, T.3N.,  
R.7E., whence the northeast corner of Section 9 thereof  
bears N.67°36'09"E., 4468.21 feet:

Thence S.59°48'29"E., 203.80 feet to Station 2 + 03.80;

Thence N.87°02'19"E., 1487.06 feet to Station 16 +  
90.86;

Thence N.1°02'31"E., 2960.87 feet to Station 46 +  
51.73;

Thence N.64°03'31"E., 238.95 feet to Station 48 +  
90.68;

Thence N.63°45'36"E., 396.87 feet to Station 52 +  
87.55, a point in the northwest quarter of the southeast  
quarter of Section 4, T.3N., R.7E., whence the southeast  
corner of Section 4 thereof bears S.50°39'53"E., 2385.71  
feet.

bb

300\* 315 PAGE 182

STATE OF UTAH

SUMMIT COUNTY

MFS No. 20435    Thousand Peaks Ranches, Inc.

ML 61

TOWNSHIP 3 NORTH, RANGE 7 EAST, SALT LAKE BASE & MERIDIAN

Section 25

Recorded in Book M247, Page 642, et seq. in the office of  
the County Recorder, Summit County, Utah

Through the above described lands with center line of said  
20 foot strip of land more particularly described as fol-  
lows:

Beginning at Station 13 + 97.66, being a point on the  
westerly line of said Section 25, whence the northwest  
section corner thereof, being a surveyor's cap marked L.S.  
No. 4954, bears N.4°48'03"E., 662.05 feet;  
Thence N.52°23'38"E., 384.95 feet to Station 17 +  
82.61;  
Thence S.57°31'11"E., 1507.52 feet to Station 32 +  
90.13;  
Thence S.57°46'28"E., 692.37 feet to Station 39 +  
82.50;  
Thence S.56°32'08"E., 1507.24 feet to Station 54 +  
89.74;  
Thence S.69°10'43"E., 29.65 feet to Station 55 + 19.39,  
whence the southwest section corner of said Section 25,  
being a 5/8-inch rebar, bears S.53°12'34"W., 4793.20 feet.

Total length = 4121.73 feet.

300 • 315 PAGE 183

bb

STATE OF UTAH

SUMMIT COUNTY

MFS No. 847

A.L. Rasmussen et ux

Main Line 13

TOWNSHIP 3 NORTH RANGE 7 EAST, SALT LAKE BASE AND MERIDIAN

Section 26: SE $\frac{1}{4}$

Book W, of Miscellaneous Records, Page 29 in the office of the County Recorder, Summit County, Utah.

Being an easement for a gas pipeline, across a portion of the southeast quarter of Section 26, T.3N., R.7E., SLB&M, Summit County, Utah, the centerline of said easement is more particularly described as follows:

Beginning at a point on the south line of Section 26, T.3N., R.7E., SLB&M, said point being located 1,371.4 feet West along said South line from the southeast corner Section 26, running

Thence N.36°28'E.,	83.0 feet;
Thence N.47°40'E.,	221.1 feet;
Thence N.25°13'E.,	177.1 feet;
Thence N.32°16'E.,	477.5 feet;
Thence N.46°36'E.,	89.3 feet;
Thence N.75°36'E.,	327.5 feet;
Thence N.64°48'E.,	105.4 feet;
Thence N.69°40'E.,	105.2 feet;
Thence N.75°18'E.,	108.6 feet;
Thence N.86°46'E.,	58.2 feet;
Thence S.74°32'E.,	103.0 feet, more or less to the east

line of said Section 26.

306 315 PAGE 184

STATE OF UTAH

SUMMIT COUNTY

MFS No. RW 20436

Welby K. Aagard

Logan Fed. Well #1

TOWNSHIP 3 NORTH, RANGE 7 EAST, SLB&M

Section 26: E $\frac{1}{2}$ NE $\frac{1}{4}$

Recorded in Book M247, Page 646, et seq., Summit County,  
Utah

Land of the Grantors located in the east half of the north-east quarter, Section 26, T.3N., R.7E., SLB&M, the center line of said 30 foot right of way and easement shall extend through and across the above described land and premises as follows:

Beginning at Station 0 + 00, being a point in the east half of the northeast quarter of said Section 26, whence the southeast section corner thereof, being a 5/8-inch rebar, bears S.6°00'07"E., 3692.87 feet;

Thence N.32°51'27"W., 187.12 feet to Station 1 + 87.12;

Thence N.50°58'20"E., 338.10 feet to Station 5 + 25.22;

Thence N.41°57'44"E., 607.66 feet to Station 11 +

32.88;

Thence N.52°23'38"E., 264.78 feet to Station 13 + 97.66, being a point on the easterly line of said Section 26, whence the northeast section corner thereof, being a surveyor's cap marked L.S. No. 4954, bears N.4°48'03"E., 662.05 feet.

Total length = 1397.66 feet.

bb

300 315 PAGE 185

STATE OF UTAH

SUMMIT COUNTY

MFS No. 879 Wyo.

Richard S. Staley

ML 1-13-15

TOWNSHIP 3 NORTH, RANGE 7 EAST, SLB&M

Section 31: NW $\frac{1}{4}$ S $\frac{1}{2}$

Recorded in Book S, Page 249, et seq., Miscellaneous records, in the office of the County Recorder, Summit County, Utah

Being an easement for gas pipelines across the northwest quarter and the south half of Section 31, T.3N., R.7E., SLB&M, Summit County, Utah, the center line of said easement is more particularly described as follows:

Beginning at a point on the westerly line of said Section 31, north, 592.5 feet, more or less, from the west quarter section corner thereof;

Thence S.72°59'E., 12.1 feet;

Thence S.70°42'E., 594.0 feet;

Thence S.70°05'E., 1915.7 feet;

Thence S.72°49'E., 781.7 feet;

Thence S.70°46'E., 2267.1 feet to a point on the easterly line of said Section 31, north, 1338 feet, more or less from the southeast section corner thereof.

bb

315 186

STATE OF UTAH

SUMMIT COUNTY

MFS No. 874

Ray Staley

ML 1-13-15  
PL 10398

TOWNSHIP 3 NORTH, RANGE 7 EAST, SALT LAKE BASE & MERIDIAN

Section 31: SE $\frac{1}{4}$   
Section 32: NE $\frac{1}{4}$ SW $\frac{1}{4}$

Recorded in Book X, Page 211 et seq, of Miscellaneous Records in the office of the County Recorder, Summit County, Utah.

Being an easement for a gas pipeline across the southeast quarter of Section 31, and the northwest quarter of the southwest quarter of Section 32, all in T.3N., R.7E., of the SLB&M, Summit County, Utah, the center line of said easement is more particularly described as follows:

Beginning at a point on the west quarter section line of the southeast quarter of Section 31, said point being 2280 feet north, more or less, from the south quarter corner of Section 31;

Thence S.72°49'E., 500 feet, more or less;

Thence S.70°46'E., 2327.10 feet, more or less, to a point on the south line of the northwest quarter of the southwest quarter of Section 32, said point being 50 feet, more or less, east of the west line of Section 32.

bb

300 315 PAGE 187

STATE OF UTAH

SUMMIT COUNTY

MFS No. 874

Porcupine Grazing Co.

ML 1-13-15  
PL 10398-10399

TOWNSHIP 3 NORTH, RANGE 7 EAST, SALT LAKE BASE & MERIDIAN

Section 31: SE $\frac{1}{4}$   
Section 32: S $\frac{1}{2}$   
Section 34: N $\frac{1}{2}$

Recorded in Book S, Page 244 et seq, of Miscellaneous Records in the office of the County Recorder, Summit County, Utah.

Being an easement for gas pipelines across the south-east quarter of Section 31 and the south half of Section 32 and the north half of Section 34, all in T.3N., R.7E., SLB&M, Summit County, Utah, the center line of said easement is more particularly described as follows:

Beginning at a point on the west line of Section 31, north 592.5 feet from the west quarter section corner of said Section 31.  
Thence S.70°42'E., 594.00 feet;  
Thence S.70°05'E., 1915.70 feet;  
Thence S.72°49'E., 781.70 feet;  
Thence S.70°46'E., 3393.80 feet;  
Thence S.74°51'E., 127.00 feet;  
Thence S.88°10'E., 33.80 feet;  
Thence N.81°33'E., 4043.40 feet;  
Thence N.75°09'E., 52.10 feet to a point on the easterly line of Section 32, said point being located 1527 feet north of the southeast corner of Section 32.

Continuing from a point on the west section line of Section 34, said point being 2543 feet south of the north-west section corner of Section 34.

Thence N.85°27'E., 194.10 feet;  
Thence N.85°17'E., 481.90 feet;  
Thence N.84°39'E., 305.40 feet;  
Thence N.89°02'E., 1199.70 feet;  
Thence N.88°16'E., 277.70 feet;  
Thence N.87°30'E., 1647.60 feet;  
Thence N.83°43'E., 595.10 feet;  
Thence N.73°01'E., 40.60 feet;  
Thence N.67°46'E., 222.40 feet;  
Thence N.69°30'E., 293.30 feet;  
Thence N.68°44'E., 220.20 feet to a point on the easterly line of Section 34, said point being 550 feet north of the east quarter section corner of said Section 34.

300-315 PAGE 188

bb



STATE OF UTAH

SUMMIT COUNTY

MFS No. 874

Porcupine Grazing Co.

ML 1-13-15  
PL 10398-10399

TOWNSHIP 3 NORTH, RANGE 7 EAST, SALT LAKE BASE & MERIDIAN

Section 32: S $\frac{1}{2}$ SW $\frac{1}{4}$ , SE $\frac{1}{4}$

Section 34: S $\frac{1}{2}$ N $\frac{1}{2}$ , S $\frac{1}{2}$

Recorded in Book W, Page 157 et seq, of Miscellaneous Records in the office of the County Recorder, Summit County, Utah.

Being an easement for gas pipelines across the south half of the southwest quarter and the southeast quarter of Section 32, and the south half of the north half and the south half of Section 34, all in T.3N., R.7E., of the SLB&M, Summit County, Utah, the center line of said easement is more particularly described as follows:

Beginning at a point on the west line of Section 32, north 1338 feet from the southwest section corner of Section 32;

Thence S.70°46'E., 1126.70 feet;

Thence S.74°51'E., 127.00 feet;

Thence S.88°10'E., 33.80 feet;

Thence N.81°33'E., 4043.40 feet;

Thence N.75°09'E., 52.10 feet to a point on the easterly line of Section 32, said point being located 1527 feet north of the southeast corner of Section 32.

Continuing from a point on the west section line of Section 34, said point being 2543 feet south of the northwest section corner of Section 34;

Thence N.85°27'E., 194.10 feet;

Thence N.85°17'E., 481.90 feet;

Thence N.84°39'E., 305.40 feet;

Thence N.89°02'E., 1199.70 feet;

Thence N.88°16'E., 277.70 feet;

Thence N.87°30'E., 1647.60 feet;

Thence N.83°43'E., 595.10 feet;

Thence N.73°01'E., 40.60 feet;

Thence N.67°46'E., 222.40 feet;

Thence N.69°30'E., 293.30 feet;

Thence N.68°44'E., 220.20 feet to a point on the easterly line of Section 34, said point being 550 feet North of the east quarter section corner of said Section 34.

bb

300: 315 PAGE 189

STATE OF UTAH

SUMMIT COUNTY

MFS No. 873

Vernon Deming

ML 1-13-15  
PL 10398-10399

TOWNSHIP 3 NORTH, RANGE 7 EAST, SALT LAKE BASE & MERIDIAN

Section 33

Recorded in Book W, Page 30 et seq. of Miscellaneous Records in the office of the County Recorder, Summit County, Utah.

Being an easement for gas pipelines across Section 33 T.3N., R.7E., SLB&M, Summit County, Utah, the center line of said easement is more particularly described as follows:

Beginning at a point on the westerly line of Section 33, said point being 1527 feet north of the southwest corner of said Section 33;

Thence N.75°09'E., 2277.90 feet;

Thence N.72°06'E., 63.20 feet;

Thence N.71°25'E., 1448.80 feet;

Thence N.73°07'E., 82.0 feet;

Thence N.79°20'E., 279.90 feet;

Thence N.81°42'E., 722.20 feet;

Thence N.85°27'E., 502.00 feet to a point on the easterly line of said Section 33, said point being 2543 feet south of the northeast corner of Section 33.

bb

315 PAGE 190

STATE OF UTAH

SUMMIT COUNTY

MFS No. 873

Granville Deming

ML 1-13-15  
PL 10398-10399

TOWNSHIP 3 NORTH, RANGE 7 EAST, SALT LAKE BASE & MERIDIAN

Section 33

Section 34: SE $\frac{1}{4}$ , SE $\frac{1}{4}$ NE $\frac{1}{4}$

Recorded in Book S, Page 306 et seq. and Book S, Page 494, et seq. of Miscellaneous Records in the office of the County Recorder, Summit County, Utah.

Being an easement for gas pipelines across Section 33 and the southeast quarter of Section 34; also the southeast quarter of Section 34 and the southeast quarter of the northeast quarter of Section 34; T.3N., R.7E., SLB&M, Summit County, Utah, the center line of said easement is more particularly described as follows:

Beginning at a point on the westerly line of Section 33, said point being 1527 feet north of the southwest corner of said Section 33;

Thence N.75°09'E., 2277.90 feet;

Thence N.72°06'E., 63.20 feet;

Thence N.71°25'E., 1448.80 feet;

Thence N.73°07'E., 82.00 feet;

Thence N.79°20'E., 279.90 feet;

Thence N.81°42'E., 722.20 feet;

Thence N.85°27'E., 696.10 feet;

Thence N.85°17'E., 481.90 feet;

Thence N.84°39'E., 305.40 feet;

Thence N.89°02'E., 370.0 feet to a point on the easterly line of said portion of the northwest quarter of Section 34, said point being a point N.82°30'E., 1355 feet, more or less, from the west quarter section corner of Section 34.

Continuing from a point N.81°15'W., 1380 feet, more or less, from the east quarter section corner of Section 34;

Thence N.83°43'E., 645.50 feet;

Thence N.73°01'E., 40.60 feet;

Thence N.67°46'E., 222.40 feet;

Thence N.69°30'E., 293.30 feet;

Thence N.68°44'E., 220.20 feet to a point on the east section line of Section 34, said point being 550 feet north of the east quarter section corner of Section 34.

bb

315 191

STATE OF UTAH

SUMMIT COUNTY

MFS No. 873

Granville Deming

ML 1-13-15  
PL 10399

TOWNSHIP 3 NORTH, RANGE 7 EAST, SALT LAKE BASE & MERIDIAN

Section 34: SE $\frac{1}{4}$ , SE $\frac{1}{4}$ NE $\frac{1}{4}$

Recorded in Book W, Page 30 et seq. of Miscellaneous Records in the office of the County Recorder, Summit County, Utah.

Being an easement for gas pipelines across the southeast quarter and the southeast quarter of the northeast quarter of Section 34; T.3N., R.7E., SLB&M, Summit County, Utah, the center line of said easement is more particularly described as follows:

Beginning at a point on the west line of Section 34, said point being 2543 feet from the northwest corner of said Section 34;

Thence N.85°27'E., 194.10 feet;

Thence N.85°17'E., 481.90 feet;

Thence N.84°39'E., 305.40 feet;

Thence N.89°02'E., 370.0 feet to a point on the easterly line of said portion of the northwest quarter of Section 34, said point being a point N.82°30'E., 1355 feet, more or less, from the west quarter section corner of Section 34.

Continuing from a point N.81°15'W., 1380 feet, more or less, from the east quarter section corner of Section 34;

Thence N.83°43'E., 645.50 feet;

Thence N.73°01'E., 40.60 feet;

Thence N.67°46'E., 220.40 feet;

Thence N.69°30'E., 293.30 feet;

Thence N.68°44'E., 220.20 feet to a point on the east section line of Section 34, said point being 550 feet north of the east quarter section corner of Section 34.

bb

300 315 PAGE 192

STATE OF UTAH

SUMMIT COUNTY

MFS No. 847

Mary B. Bennion  
& Helen Bennion

Main Line 13

TOWNSHIP 3 NORTH RANGE 7 EAST, SALT LAKE BASE AND MERIDIAN

Section 35: NW $\frac{1}{4}$

Book S, of Miscellaneous Records, Page 230 in the office of the County Recorder, Summit County, Utah.

Being an easement for a gas pipeline, across a portion of the northwest quarter of Section 35, T.3N., R.7E., SLB&M, Summit County, Utah, the centerline of said easement is more particularly described as follows:

Beginning at a point on the west line of Section 36, T.3N., R.7E., SLB&M, said point being located north along said line 552.0 feet from the west quarter corner of said Section 35;

Thence N.68°44'E., 942.9 feet;

Thence N.75°37'E., 233.3 feet;

Thence N.83°42'E., 126.0 feet;

Thence N.84°57'E., 1,008.7 feet;

Thence N.82°10'E., 77.7 feet;

Thence N.64°47'E., 170.3 feet;

Thence N.56°50'E., 43.0 feet;

Thence N.44°04'E., 450.0 feet, more or less to the east line of the NW $\frac{1}{4}$  of said Section 35.

300 315 PAGE 193

STATE OF UTAH

SUMMIT COUNTY

MFS No. 847

Mary B. Bennion

Main Line 13

TOWNSHIP 3 NORTH RANGE 7 EAST, SALT LAKE BASE AND MERIDIAN

Section 35: N $\frac{1}{2}$

Book W, of Miscellaneous Records, Page 25 in the office of the County Recorder, Summit County, Utah.

Being an easement for a gas pipeline, across a portion of the north half of Section 35, T.3N., R.7E., SLB&M, Summit County, Utah, the centerline of said easement is more particularly described as follows:

Beginning at a point on the west line of Section 35, T.3N., R.7E., SLB&M.

Said point being located north along said line 550.0 feet from the West quarter corner of said Section 35;

Thence N.68°44'E., 942.9 feet;

Thence N.75°37'E., 233.3 feet;

Thence N.83°42'E., 126.0 feet;

Thence N.84°57'E., 1,008.7 feet;

Thence N.82°10'E., 77.7 feet;

Thence N.64°47'E., 170.3 feet;

Thence N.56°50'E., 43.0 feet;

Thence N.44°04'E., 823.2 feet;

Thence N.53°49'E., 37.1 feet;

Thence N.65°22'E., 429.7 feet;

Thence N.45°32'E., 22.6 feet;

Thence N.31°45'E., 873.7 feet, more or less to the North line of said Section 35.

STATE OF UTAH

SUMMIT COUNTY

MFS No. 14411

Howells Livestock, Inc.

ML 49

TOWNSHIP 3 NORTH, RANGE 8 EAST, SALT LAKE BASE & MERIDIAN

Sections 5 and 6

Recorded in Book M165, Pages 474, et seq. in the office of the County Recorder, Summit County, Utah.

Through the above described lands with center line of said 20 foot strip of land more particularly described as follows:

Beginning at Station 173 + 35.07 a point on the northerly line of Section 6, T.3N., R.8E., whence the northwest corner thereof bears S.84°24'37"W., 3966.16 feet;  
Thence S.88°57'03"E., 1423.29 feet to Station 187 + 58.36;  
Thence N.72°41'12"E. 1001.56 feet to Station 197 + 59.92;  
Thence S.88°28'58"E. 2553.85 feet to Station 223 + 13.77;  
Thence S.79°50'33"E. 529.70 feet to Station 228 + 43.47, a point in the northeast quarter northeast quarter of Section 5, T.3N, R.8E., whence the northeast corner thereof bears N.64°08'46"E., 1214.89 feet.

bb

315 PAGE 195

STATE OF UTAH

SUMMIT COUNTY

MFS No. 14411

Howells Livestock, Inc.

ML 49

TOWNSHIP 3 NORTH, RANGE 8 EAST, SALT LAKE BASE & MERIDIAN

Sections 5 and 6

Recorded in Book M173, Pages 347, et seq. in the office of the County Recorder, Summit County, Utah.

Through the above described lands with center line of said 20 foot strip of land more particularly described as follows:

Beginning at Station 132 + 76.44, a point on the westerly line of Section 6, T.3N., R.8E., whence the northeast corner of Section 5, T.3N., R.8E., bears N.88°21'42"E. 10,498.46 feet;

Thence N.85°29'57"E. 1522.13 feet to Station 147 + 98.57;

Thence S.62°14'33"E. 924.40 feet to Station 157 + 22.97;

Thence S.88°57'03"E. 3035.39 feet to Station 187 + 58.36;

Thence N.72°41'12"E. 1001.56 feet to Station 197 + 59.92;

Thence S.88°28'58"E. 2553.85 feet to Station 223 + 13.77;

Thence S.79°50'33"E. 529.70 feet to Station 228 + 43.47, a point in the northeast quarter of said Section 5, whence the northeast section corner thereof bears N.64°08'46" east, 1214.89 feet.

bb

305 315 PAGE 196



STATE OF UTAH

SUMMIT COUNTY

MFS No. 14411

Howells Livestock, Inc.

ML 49

TOWNSHIP 3 NORTH, RANGE 8 EAST, SALT LAKE BASE & MERIDIAN

Sections 8 and 9

Recorded in Book M165, Pages 479, et seq. in the office of the County Recorder, Summit County, Utah.

Through the above described lands with center line of said 70 foot strip of land more particularly described as follows:

Beginning at Station 9 + 78.47, a point on the south line of Section 9, T.3N., R.8E., whence the southwest corner thereof bears S.89°53'00"W., 57.54 feet;

Thence N.27°33'49"W., 192.18 feet to Station 11 + 70.65, a point in the southeast quarter of the southeast quarter of Section 8, T.3N., R.8E., whence the southeast corner thereof bears S.10°25'56"E. 173.35 feet.

Total length = 192.18 feet.

bb

BOOK 315 PAGE 197

STATE OF UTAH

SUMMIT COUNTY

MFS No. 14411                  Howells Livestock, Inc.                  ML 49

TOWNSHIP 3 NORTH, RANGE 8 EAST, SALT LAKE BASE & MERIDIAN

Sections 8 and 9

Recorded in Book M111, Pages 626, et seq. in the office of the County Recorder, Summit County, Utah.

Truck turn-around area and metering facilities, being a parcel of land located in the SW $\frac{1}{4}$ SW $\frac{1}{4}$  of Section 9, SE $\frac{1}{4}$ SE $\frac{1}{4}$  of Section 8 and the NE $\frac{1}{4}$ NE $\frac{1}{4}$  of Section 17, T.3N., R.8E., SLB&M, more particularly described as follows:

Beginning at a point in the SW $\frac{1}{4}$ SW $\frac{1}{4}$  of Section 9, T.3N., R.8E., whence the southwest corner thereof bears S.48°18'30"W., 64.57 feet;  
Thence S.60°11'15"W. 200 feet;  
Thence N.29°48'45"W. 120 feet;  
Thence N.60°11'15"E. 140 feet;  
Thence N.29°48'45"W. 95 feet;  
Thence N.60°11'15"E. 260 feet;  
Thence S.29°48'45"E. 70 feet;  
Thence S.60°11'15"W. 200 feet;  
Thence S.29°48'45"E. 145 feet to the point of beginning.

300 315 PAGE 198

bb

STATE OF UTAH

SUMMIT COUNTY

MFS No. 902

Neff Brothers Land & Main Line 1  
Livestock and Taylorsville  
Livestock Company, Corporations  
of the State of Utah

TOWNSHIP 3 NORTH RANGE 8 EAST, SALT LAKE BASE & MERIDIAN

Sections 8, 9, 17, 20, 19 & 30:

TOWNSHIP 3 NORTH RANGE 7 EAST, SALT LAKE BASE & MERIDIAN

Sections 26 & 25:

Book S, of Misc., Pages 282 & 283, in the office of the County Recorder, Summit County, Utah.

Being an easement for a gas pipeline, across a portion of the southeast quarter of Section 8, a portion of the south half of Section 9, and a portion of the east half and the southwest quarter of Section 17, a portion of the northwest quarter of Section 20, a portion of the south half and the northeast quarter of Section 19, and a portion of the northwest quarter of Section 30, T.3N., R.8E., SLB&M, and a portion of the southwest quarter of the southeast quarter of Section 26, and a portion of the south half and the northeast quarter of Section 25, T.3N., R.7E., SLB&M, Summit County, Utah, the centerline of said easement is more particularly described as follows:

Beginning at a point on the east line of Section 8, T.3N., R8E., SLB&M said point being north 180.0 feet from the southeast quarter of said Section 8,;

Thence S.60°15'W., 147.9 feet;

Thence S.52°53'W., 44.4 feet;

Thence S.38°52'W., 114.0 feet, more or less to the section

line.

Also beginning at a point on the west line of Section 9; said point being located North 180.0 feet north of the southwest corner of said Section 9;

Thence N.60°15'E., 1,615.6 feet;

Thence N.67°45'E., 25.4 feet;

Thence N.66°10'E., 883.7 feet;

Thence N.68°01'E., 404.6 feet to the east line of said

Section 9.

Also beginning at a point located on the north section line of Section 17, T.3N., R.8E., SLB&M said point being located 230.0 feet west of the northeast corner of said Section 17;

Thence S.38°52'W., 670.9 feet;  
Thence S.37°25'W., 378.5 feet;  
Thence S.32°W., 90.4 feet;  
Thence S.27°27'W., 1,241.9 feet;  
Thence S.17°52'W., 50.8 feet;  
Thence S.12°02'W., 2,144.0 feet;  
Thence S.25°20'W., 33.7 feet;  
Thence S.36°15'W., 1,318.4 feet, more or less to the south  
line of said Section 17.  
Thence S.50°36'W., 51.8 feet;  
Thence S.64°34'W., 1,170.2 feet;  
Thence S.65°02'W., 2,253.4 feet;  
Thence S.55°44'W., 58.5 feet;  
Thence S.46°34'W., 1,490.5 feet;  
Thence S.39°17'W., 961.0 feet;  
Thence S.39°26'W., 443.4 feet;  
Thence S.38°33'W., 1,374.7 feet;  
Thence S.25°40'W., 675.6 feet to the south line of said  
Section 19 which point is east 1,629.0 feet from the southwest  
corner of said Section 19;  
Thence S.25°40'W., 384.3 feet;  
Thence S.46°50'W., 56.8 feet;  
Thence S.68°43'W., 309.6 feet;  
Thence S.69°42'W., 1,192.0 feet;  
Thence S.70°41'W., 41.1 feet to the west line of Section  
30, T.3N., R.8E., SLB&M said point being 863.0 feet south of the  
northwest corner of said Section 30.  
Thence S.70°41'W., 219.2 feet;  
Thence S.62°06'W., 67.6 feet;  
Thence S.46°06'W., 504.8 feet;  
Thence S.40°29'W., 38.7 feet;  
Thence S.23°39'W., 1,397.0 feet;  
Thence S.19°38'W., 571.4 feet;  
Thence S.35°17'W., 41.3 feet;  
Thence S.45°51'W., 552.4 feet;  
Thence S.57°08'W., 48.1 feet;  
Thence S.66°03'W., 367.5 feet;  
Thence S.67°49'W., 606.4 feet;  
Thence S.50°W., 84.0 feet;  
Thence S.45°28'W., 1,036.7 feet;  
Thence S.42°19'W., 177.9 feet;  
Thence S.51°39'W., 24.1 feet;  
Thence S.72°45'W., 290.6 feet;  
Thence S.82°02'W., 37.8 feet;  
Thence S.86°46'W., 234.7 feet;  
Thence N.74°32'W., 513.0 feet to the west line of Section  
25.

300° 315 PAGE 200

Also beginning at a point 1,371.4 feet west of the southeast  
corner of Section 26, T.3N., R.7E., SLB&M, running thence  
N.36°28'E., 78.0 feet more or less to Grantors east line

STATE OF UTAH

SUMMIT COUNTY

MFS No. 902

Howells Livestock  
Company

Main Line 13

TOWNSHIP 3 NORTH RANGE 8 EAST, SALT LAKE BASE & MERIDIAN

Sections 8, 9, 17, 20, 19 & 30:

TOWNSHIP 3 NORTH RANGE 7 EAST, SALT LAKE BASE & MERIDIAN

Sections 26 & 25:

Book V, of Misc., Pages 594-595, Entry #63593, in the office of the County Recorder, Summit County, Utah.

Being an easement for a gas pipeline, across a portion of the southeast quarter of Section 8, a portion of the south half of Section 9, and a portion of the east half and the southwest quarter of Section 17, a portion of the northwest quarter of Section 20, a portion of the south half and the northeast quarter of Section 19, and a portion of the northwest quarter of Section 30, T.3N., R.8E., SLB&M, and a portion of the southwest quarter of the southeast quarter of Section 26, and a portion of the south half and the northeast quarter of Section 25, T.3N., R.7E., SLB&M, Summit County, Utah, the centerline of said easement is more particularly described as follows:

Beginning at a point on the east line of Section 8, T.3N., R8E., SLB&M said point being north 180.0 feet from the southeast quarter of said Section 8,;

Thence S.60°15'W., 147.9 feet;

Thence S.52°53'W., 44.4 feet;

Thence S.38°52'W., 114.0 feet, more or less to the section line.

Also beginning at a point on the west line of Section 9; said point being located North 180.0 feet north of the southwest corner of said Section 9;

Thence N.60°15'E., 1,615.6 feet;

Thence N.67°45'E., 25.4 feet;

Thence N.66°10'E., 883.7 feet;

Thence N.68°01'E., 404.6 feet to the east line of said Section 9.

Also beginning at a point located on the north section line of Section 17, T.3N., R.8E., SLB&M said point being located 230.0 feet west of the northeast corner of said Section 17;

300\* 315 PAGE 201

Thence S.38°52'W., 670.9 feet;  
Thence S.37°25'W., 378.5 feet;  
Thence S.32°W., 90.4 feet;  
Thence S.27°27'W., 1,241.9 feet;  
Thence S.17°52'W., 50.8 feet;  
Thence S.12°02'W., 2,144.0 feet;  
Thence S.25°20'W., 33.7 feet;  
Thence S.36°15'W., 1,318.4 feet, more or less to the south  
line of said Section 17.  
Thence S.50°36'W., 51.8 feet;  
Thence S.64°34'W., 1,170.2 feet;  
Thence S.65°02'W., 2,253.4 feet;  
Thence S.55°44'W., 58.5 feet;  
Thence S.46°34'W., 1,490.5 feet;  
Thence S.39°17'W., 961.0 feet;  
Thence S.39°26'W., 443.4 feet;  
Thence S.38°33'W., 1,374.7 feet;  
Thence S.25°40'W., 675.6 feet to the south line of said  
Section 19 which point is east 1,629.0 feet from the southwest  
corner of said Section 19;  
Thence S.25°40'W., 384.3 feet;  
Thence S.46°50'W., 56.8 feet;  
Thence S.68°43'W., 309.6 feet;  
Thence S.69°42'W., 1,192.0 feet;  
Thence S.70°41'W., 41.1 feet to the west line of Section  
30, T.3N., R.8E., SLB&M said point being 863.0 feet south of the  
northwest corner of said Section 30.  
Thence S.70°41'W., 219.2 feet;  
Thence S.62°06'W., 67.6 feet;  
Thence S.46°06'W., 504.8 feet;  
Thence S.40°29'W., 38.7 feet;  
Thence S.23°39'W., 1,397.0 feet;  
Thence S.19°38'W., 571.4 feet;  
Thence S.35°17'W., 41.3 feet;  
Thence S.45°51'W., 552.4 feet;  
Thence S.57°08'W., 48.1 feet;  
Thence S.66°03'W., 367.5 feet;  
Thence S.67°49'W., 606.4 feet;  
Thence S.50°W., 84.0 feet;  
Thence S.45°28'W., 1,036.7 feet;  
Thence S.42°19'W., 177.9 feet;  
Thence S.51°39'W., 24.1 feet;  
Thence S.72°45'W., 290.6 feet;  
Thence S.82°02'W., 37.8 feet;  
Thence S.86°46'W., 234.7 feet;  
Thence N.74°32'W., 513.0 feet to the west line of Section  
25.

300 315 PAGE 202

Also beginning at a point 1,371.4 feet west of the southeast  
corner of Section 26, T.3N., R.7E., SLB&M, running thence  
N.36°28'E., 78.0 feet more or less to Grantors east line

STATE OF UTAH

SUMMIT COUNTY

MFS No. UT 13211      Howells Livestock, Inc.

ML 49

TOWNSHIP 3 NORTH, RANGE 8 EAST, SALT LAKE BASE & MERIDIAN

Section 9

Recorded in Book M165, Page 481, et seq., in the office of  
the County Recorder, Summit County, Utah

Through the above described lands with center line of said  
40 foot strip of land more particularly described as fol-  
lows:

Beginning at Station 0 + 02.69, a point on the westerly  
line of Section 9, T.3N., R.8E., whence the southwest corner  
thereof bears S.0°24'00"W., 189.26 feet;

Thence N.60°08'59"E., 1600.01 feet to Station 16 +  
02.70; a point in the southeast quarter southwest quarter of  
Section 9, T.3N., R.8E., whence the southwest corner thereof  
bears S.54°38'29"W., 1703.22 feet.

Total length = 1600.01 feet.

bb

BOOK 315 PAGE 203

STATE OF UTAH

SUMMIT COUNTY

MFS No. UT 13211      Howells Livestock, Inc.      ML 49

TOWNSHIP 3 NORTH, RANGE 8 EAST, SALT LAKE BASE & MERIDAN

Sections 9 and 16

Recorded in Book M165, Pages 470, et seq. in the office of  
the County Recorder, Summit County, Utah

Through the above described lands with center line of said  
50 foot strip of land more particularly described as fol-  
lows:

Beginning at Station 0 + 00 a point in the northwest  
quarter northwest quarter of Section 16, T.3N., R.8E.,  
whence the northwest corner thereof bears N.35°24'37"W.,  
1024.83 feet;

Thence N.31°31'29"W., 779.56 feet to Station 7 + 79.56;

Thence N.27°33'49"W. 412.83 feet to Station 11 + 92.39,  
to a point on Mountain Fuel Supply Company main lines 1, 13,  
15.

bb

315 PAGE 204



STATE OF UTAH

SUMMIT COUNTY

MFS No. 14031                      Welby K. Aagard, et ux                      Main Line #36

TOWNSHIP 3 NORTH RANGE 8 EAST, SALT LAKE BASE & MERIDIAN

Section 16

Book M149, Page 721-722, et seq, in the office of the County Recorder, Summit County, Utah.

Being an easement sixty feet in width across the northwest quarter of Section 16, T.3N., R.8E., SLB&M, Summit County, Utah, the centerline of said easement is more particularly described as follows;

Beginning at Station 0+00 a point in the northwest quarter northwest quarter of Section 16, Township 3 North, Range 8 East, whence the northwest corner thereof bears N.35°24'37"W., 1,024.83 feet; thence N.31°31'29"W., 779.56 feet to Station 7+79.56; thence N.27°33'49"W., 192.83 feet to Station 9+72.39 a point on the northerly line of Section 16, Township 3 North, Range 8 East, whence the northwest corner thereof bears S.89°53'00"W., 96.98 feet.

lm

300 315 PAGE 205

STATE OF UTAH

SUMMIT COUNTY

MFS No. UT 13211      Howells Livestock, Inc.      ML 49

TOWNSHIP 3 NORTH, RANGE 8 EAST, SALT LAKE BASE & MERIDAN

Sections 16

Recorded in Book M165, Pages 483, et seq. in the office of  
the County Recorder, Summit County, Utah

Through the above described lands with center line of said  
20 foot strip of land more particularly described as fol-  
lows:

Beginning at Station 0 + 00, a point in the northwest  
quarter of Section 16, T.3N., R.8E., whence the northwest  
corner thereof bears N.33°28'56"W., 1008.54 feet;

Thence N.31°31'29"W., 766.25 feet to Station 7 + 66.25;

Thence N.27°33'49"W., 212.22 feet to Station 9 + 78.47,  
a point on the north line of Section 16, T.3N., R.8E.,  
whence the northwest corner thereof bears S.89°53'00"W.,  
57.54 feet.

bb

300° 315 PAGE 206

STATE OF UTAH

SUMMIT COUNTY

MFS No. RW 20466  
Aagrad 28-1

Welby K. Aagard

TOWNSHIP 3 NORTH, RANGE 8 EAST, SLB&M  
Section 16, 21 and 28

Recorded in Book M247, Page 644, et seq. in the office of  
the County Recorder, Summit County, Utah

Through the above described lands, the center line of  
said 30 foot right of way and easement shall extend through  
and across the land and premises as follows:

Beginning at Station 0 + 00, being a point in the NW $\frac{1}{4}$   
of the NW $\frac{1}{4}$  of said Section 28, whence the easterly closing  
corner on the northerly line of said Section 16, being a  
3-1/4" aluminum cap and 2-1/2" pipe L.S. No. 4954, bears  
N.9°58'04"E., 11,267.97 feet;  
Thence N.13°07'53"E., 110.84 feet to Station + 10.84;  
Thence N.59°40'20"W., 286.94 feet to Station 3 + 97.78;  
Thence N.23°28'14"E., 968.89 feet to Station 13 +  
66.67;  
Thence N.11°35'07"W., 371.31 feet to Station 16 +  
37.98;  
Thence N.8°21'31"E., 542.86 feet to Station 22 + 80.84;  
Thence N.22°48'42"W., 495.69 feet to Station 27 +  
76.53;  
Thence N.9°41'00"W., 497.95 feet to Station 32 + 74.48;  
Thence N.10°21'09"E., 259.96 feet to Station 35 +  
34.44;  
Thence N.7°50'49"W., 288.32 feet to Station 38 + 22.76;  
Thence N.27°42'53"E., 843.09 feet to Station 46 +  
65/85;  
Thence N.8°11'31"E., 674.56 feet to Station 53 + 40.41;  
Thence N.8°27'26"W., 402.08 feet to Station 57 + 42.49;  
Thence N.17°14'18"W., 615.35 feet to Station 63 +  
57.84;  
Thence N.17°55'55"E., 447.16 feet to Station 68 +  
05.00;  
Thence N.27°01'18"E., 847.91 feet to Station 76 +  
52.91;  
Thence N.20°50'46"E., 704.56 feet to Station 83 +  
57.47;  
Thence N.23°11'04"W., 2195.15 feet to Station 105 +  
52.62;  
Thence N.9°53'39"W., 422.70 feet to Station 109 +  
75.32, being a point in the NW $\frac{1}{4}$  of the NW $\frac{1}{4}$  of said Section  
16, whence the northwest section corner thereof, being a  
3-1/2" aluminium cap and 3/4" rebar L.S. No. 4954, bears  
N.38°42'34"W., 1161.97 feet.  
Total length = 10,975.32 feet.

bb

STATE OF UTAH

SUMMIT COUNTY

MFS No. Ut. 1216      Howells Livestock, Inc.

Cathodic Station No. 11

TOWNSHIP 3 NORTH, RANGE 8 EAST, SLB&M

Section 17

Recorded in Book W, Miscellaneous Records, Page 590, in the office of the County Recorder, Summit County, Utah

Being a right of way and easement 50 feet in width, the center line of said right of way and easement shall extend through and across the above described land and premises as follows:

A strip of land 50 feet in width being 25 feet on each side of a center line across the south half of Section 17, T.3N., R.8E., SLB&M, being more particularly described as follows:

Beginning at Station 0 + 00, a point on the Mountain Fuel Supply Company's 18-inch gas pipeline whence the south one quarter corner of Section 17, T.3N., R.8E., bears S.26°54'W., 1889.4 feet;

Thence the power line extends N.66°43'W., 911 feet to a point which is the junction with the ground bed; thence the ground bed extends S.33°17'W. 50 feet to its southern extremity; and beginning at said junction point the ground bed also extends N.33°17'E., 50 feet to its northern extremity; being a total length of 1011 feet, more or less.

300 315 PAGE 208

bb

Thence S.12°04'27"W. 702.33 feet to Station 1123 + 81.59, a point on the southerly line of Section 32, T.6N., R.8E., whence the southeast corner thereof bears east 2112.86 feet

Continuing from Station 1123 + 81.59, a point on the northerly line of Section 5, T.5N., R.8E., whence the northeast corner thereof bears east 2112.86 feet;

Thence S.12°04'27"W. 788.66 feet to Station EQ 1131 + 70.25 BK, 0+00 AH;

Thence S.6°11'54"E., 3512.22 feet to Station 35 + 12.22;

Thence S.0°24'54"E., 3192.84 feet to Station 67 + 05.06;

Thence S.6°18'16"E., 475.70 feet to Station 71 + 80.76;

Thence S.14°51'20"W. 260.20 feet to Station 74 + 40.96;

Thence S.13°55'56"E. 2847.23 feet to Station 102 +

88.19;

Thence S.12°01'58"E. 2310.28 feet to Station 125 +

98.47;

Thence S.5°26'03"W. 7901.32 feet to Station 204 +

99.79;

Thence S.7°42'32"W. 16.33 feet to Station 205 + 16.12, a point located on the southerly line of Section 20, T.5N., R.8E., whence the southwest corner thereof bears N.89°57'W. 4251.63 feet.

300\* 315 PAGE 200

bb

STATE OF UTAH

SUMMIT COUNTY

MFS No. RW 15704          Anschutz Land & Livestock Co.          ML 48

TOWNSHIP 6 NORTH, RANGE 8 EAST, SALT LAKE BASE & MERIDIAN

Sections 17, 20, 29, & 32

TOWNSHIP 5 NORTH, RANGE 8 EAST, SALT LAKE BASE & MERIDIAN

Sections 5, 8, 17 & 20

Recorded in Book M144, Pages 162-165 in the office of the  
County Recorder, Summit County, Utah.

Through the land of Anschutz located in Sections 17, 20, 29,  
and 32, T.6N., R.8E., SLB&M and Sections 5, 8, 17 and 20,  
T.5N., R.8E., SLB&M, the center line of said 25 foot strip  
of land more particularly described as follows:

Beginning at Station 942 + 00, a point on the northeast  
quarter southwest quarter of Section 17, T.6N., R.8E.,  
whence the southeast corner thereof bears S.63°02'41"E.,  
3066.28 feet;

Thence S.22°56'37"E., 964.41 feet to Station 951 +  
64.61;

Thence S.19°23'13"W., 495.02 feet to Station 956 +  
59.43;

Thence S.34°52'13"W. 2540.0 feet to Station 981 +  
99.43;

Thence S.6°37'50"W. 3513.17 feet to Station 1017 +  
12.60;

Thence S.12°54'50"E. 2394.71 feet to Station 1041 +  
07.31;

Thence S.13°20'38"E., 1122.31 feet to Station 1052 +  
29.62;

Thence S.16°16'08"E. 409.30 feet to Station 1056 +  
38.92;

Thence S.15°56'36"E. 1501.48 feet to Station 1071 +  
40.40;

Thence S.16°26'54"E. 1969.43 feet to Station 1091 +  
09.83;

Thence S.18°16'59"E. 1629.69 feet to Station 1107 +  
39.52;

Thence S.15°27'29"E., 454.60 feet to Station 1111 +  
94.12;

Thence S.5°51'58"W., 485.14 feet to Station 1116 +  
79.26;

315-210

STATE OF UTAH

SUMMIT COUNTY

MFS No. Ut 13210

Dewayne Barker

ML 48

TOWNSHIP 5 NORTH, RANGE 8 EAST, SALT LAKE BASE & MERIDIAN

Section 29

Section 32: N½

Recorded in Book M104, Page 622, et seq, in the office of the County Recorder, Summit County, Utah.

Through the above described lands with the center line of said 50 foot strip of land more particularly described as follows:

Beginning at Station 290 + 43.71, a point on the north line of Section 29, T.5N., R.8E., whence the northwest corner thereof bears N.89°57'W., 4231.45 feet;

Thence S.7°43'W. 1271.75 feet to Station 303 + 15.46;

Thence S.20°12'W. 4797.25 feet to Station 351 + 12.71;

Thence S.16°52'W. 2294.96 feet to Station 374 + 07.67,

a point on the south property line of Dewayne Barker land, whence the west quarter corner thereof bears N.89°04'W. 1842.20 feet.

305 315 PAGE 211

bb

STATE OF UTAH

SUMMIT COUNTY

MFS No. RW 15704      Anschutz Land & Livestock Co.

Amoco to Mainline 48

TOWNSHIP 5 NORTH, RANGE 8 EAST, SLB&M

Section 5 and 6

Recorded in Book M184, Page 371, et seq. in the office of the County Recorder, Summit County, Utah

Land of the Grantor, the center line of said 50 foot right of way and easement shall extend through and across the above described land and premises as follows:

Beginning at Station 0 + 00, being a point on the west line of Section 6, T.5N., R.8E., whence the southwest section corner thereof bears S.0°21'24"E., 40.00 feet;  
Thence N.89°59'08"E., 2593.56 feet to Station 25 + 93.56;  
Thence N.16°34'17"E., 1357.07 feet to Station 39 + 50.63;  
Thence N.53°08'22"E., 1494.98 feet to Station 54 + 45.61;  
Thence N.77°34'11"E., 1435.36 feet to Station 68 + 80.97;  
Thence N.61°04'30"E., 1315.79 feet to Station 81 + 96.76;  
Thence N.53°02'05"E., 1396.80 feet to Station 95 + 93.56;  
Thence N.52°15'58"E., 667.96 feet to Station 102 + 61.52;  
Thence S.83°26'04"E., 62.25 feet to Station 103 + 23.77  
being a point in the northwest quarter of the northeast quarter of Section 5, T.5N., R.8E., whence the northeast section corner thereof bears N.67°02'36"E., 2375.29 feet.

3066 315 PAGE 212

bb



STATE OF UTAH

SUMMIT COUNTY

MFS No. Ut 13211

Howells Livestock, Inc.

ML 48

TOWNSHIP 4 NORTH, RANGE 8 EAST, SALT LAKE BASE & MERIDIAN

Section 32

TOWNSHIP 3 NORTH, RANGE 8 EAST, SALT LAKE BASE & MERIDIAN

Sections 5 and 8

Recorded in Book M104, Page 644, et seq, in the office of the County Recorder, Summit County, Utah.

Through the above described lands, the center line of said 20 foot strip of land more particularly described as follows:

Beginning at Station 672 + 26.91, a point on the north line of Section 32, T.4N., R.8E., whence the northeast corner bears N.90°E., 884.34 feet;

Thence S.17°30'W. 218.79 feet to Station 674 + 45.70;

Thence S. 0°21'E. 514.31 feet to Station 679 + 60.01;

Thence S.3°00'E. 507.41 feet to Station 684 + 67.42;

Thence S.9°36'W. 3747.03 feet to Station 722 + 14.45;

Thence S.11°35'W. 3562.95 feet to Station 757 + 77.40;

Thence S.7°41'W. 2184.16 feet to Station 779 + 61.56;

Thence S.26°10'E. 4528.74 feet to Station 824 + 90.30,

a point on the southeast quarter southeast quarter, Section 8, T.3N., R.8E., whence the southeast corner thereof bears S.10°27'E.213.83 feet.

300- 315 PAGE 213

bb

STATE OF UTAH

SUMMIT COUNTY

MFS No. UT 13211      Howells Livestock, Inc.      ML 49

TOWNSHIP 4 NORTH, RANGE 8 EAST, SALT LAKE BASE & MERIDIAN

Section 32

TOWNSHIP 3 NORTH, RANGE 8 EAST, SALT LAKE BASE & MERIDIAN

Sections 5 and 8

Recorded in Book M165, Pages 472, et seq. in the office of  
the County Recorder, Summit County, Utah

Through the above described lands with center line of said  
20 foot strip of land more particularly described as fol-  
lows:

Beginning at Station 584 + 76.48, a point on the  
northerly line of Section 32, T.4N., R.8E., whence the  
northeast corner thereof bears east 881.43 feet;  
Thence S.15°35'47"W., 218.22 feet to Station 586 +  
94.70;  
Thence S. 0°21'13"E. 512.51 feet to Station 592 +  
07.21;  
Thence S.2°59'45"E. 508.28 feet to Station 597 + 15.49;  
Thence S.9°36'20"W. 3748.31 feet to Station 634 +  
63.80;  
Thence S.11°35'26"W. 3562.78 feet to Station 670 +  
26.58;  
Thence S. 7°40'38"W. 2180.78 feet to Station 692 +  
07.36;  
Thence S.26°09'47"E. 3959.02 feet to Equation Station  
731 + 66.38 back 17 + 87.75 ahead, a point in the southeast  
quarter southeast quarter of Section 8, T.3N., R.8E., whence  
the southeast corner thereof bears S.21°11'30"E.

bb

315 PAGE 214

STATE OF UTAH

SUMMIT COUNTY

MFS No. Ut 13209 Antelope Island Cattle Co., Inc. ML 48

TOWNSHIP 4 NORTH, RANGE 8 EAST, SALT LAKE BASE & MERIDIAN

Section 20 and 29

Recorded in Book M104, Page 641, et seq, in the office of the County Recorder, Summit County, Utah.

Through the land of Antelope located in Sections 20 and 29, T.4N., R.8E., SLB&M, the center line of said 50 foot strip of land more particularly described as follows:

Beginning at Station 562 + 37.96, a point on the north line of Section 20, T.4N., R.8E., whence the N $\frac{1}{4}$  corner thereof bears west 786.56 feet;  
Thence S.10°39'E. 761.64 feet to Station 569 + 99.60;  
Thence S.24°16'E. 1321.33 feet to Station 583 + 20.93;  
Thence S.11°24'E. 1521.29 feet to Station 598 + 42.22;  
Thence S.16°27'W. 1071.41 feet to Station 609 + 13.63;  
Thence S.4°41'E. 1952.88 feet to Station 628 + 66.51;  
Thence S.0°19'W. 2392.05 feet to Station 652 + 58.56;  
Thence S.6°16'W. 459.22 feet to Station 657 + 17.78;  
Thence S.20°29'E. 781.92 feet to Station 664 + 99.70;  
Thence S.17°30'W. 693.26 feet to Station 671 + 92.96, a point on the south line of Section 29, T.4N., R.8E., whence the southeast corner thereof bears east 926.28 feet.

bb

STATE OF UTAH

SUMMIT COUNTY

MFS No. WY 5035      Antelope Island Cattle Co.      ML 56

TOWNSHIP 4 NORTH, RANGE 8 EAST, SALT LAKE BASE & MERIDIAN

Section 20 and 21

Recorded in Book 181, Pages 755, et seq. in the office of  
the County Recorder, Summit County, Utah.

Through the above described lands with center line of said  
60 foot strip of land more particularly described as fol-  
lows:

Beginning at a point in the southeast quarter of  
Section 20, whence the southeast corner thereof bears  
S.74°18'00"E. 1049.28 feet;  
Thence N.68°35'22"E. 1642.25 feet;  
Thence N.68°41'05"E. 1490.82 feet;  
Thence N.45°10'22"E. 667.23 feet to a point on the  
easterly line of Section 21, T.4N., R.8E., whence the  
southeast corner thereof bears S.0°25'20"W. 1904.408 feet.

bb

300- 315 PAGE 216

STATE OF UTAH

SUMMIT COUNTY

MFS No. 14503

Bountiful Livestock Company, Inc.

Metering  
Facilities

TOWNSHIP 4 NORTH RANGE 8 EAST, SALT LAKE BASE & MERIDIAN

Section 17

Recorded July 8, 1980, Book M162, Page 25, Entry 168311, et seq,  
in the office of the County Recorder, Summit County, Utah.

Being a lease of the surface of a certain parcel of land for  
Metering Facilities being situated in Section 17, T.4N., R.8E.,  
S.B&M, Summit County, Utah and more properly described as follows;

Beginning at a point in the South  $\frac{1}{4}$  northeast  $\frac{1}{4}$  of Section 17,  
Township 4 North, Range 8 East, whence the south quarter corner  
thereof bears south  $5^{\circ}18'46''$  West, 2,323.21 feet; thence North  
 $30^{\circ}23'40''$  West, 50.00 feet; thence North  $59^{\circ}36'20''$  East, 100.00  
feet; thence South  $30^{\circ}23'40''$  East, 50.00 feet; thence South  
 $59^{\circ}36'20''$  West, 100.00 feet to the point of beginning, 0.115 acres.

308 315 PAGE 217

1m

STATE OF UTAH

SUMMIT COUNTY

MFS No. 14503                      Bountiful Livestock Co., Inc.                      ML #48

TOWNSHIP 4 NORTH, RANGE 8 EAST, SLB&M

Section 17  
Section 16  
Section 9

Recorded in Book M 162, Pages 20-24, in the office of the County Recorder, Summit County, Utah.

UINTA COUNTY

TOWNSHIP 13 NORTH, RANGE 121 WEST, 6TH P.M.

Section 22  
Section 23  
Section 14

Recorded in Book 385, Page 113, in the office of the County Recorder, Uinta County, Wyoming.

Through the above described lands with center line of said 30 foot wide strip of land more particularly described as follows:

SUMMIT COUNTY

Section 17, 16, and 9, T.4N., R.8E., SLB&M, Summit County Utah

Beginning at Station 0+00, a point in the Northwest 1/4 Southeast 1/4 of Section 17, T.4N., R.8E., whence the South quarter corner thereof bears S.5°52'32"W., 2,401.86 feet;  
Thence N.29°33'54"W., 376.78 feet;  
Thence N.56°32'39"E., 862.13 feet;  
Thence N.60°05'26"E., 184.91 feet;  
Thence N.38°05'45"E., 416.91 feet;  
Thence N.23°13'19"E., 199.75 feet;  
Thence N.52°47'18"E., 121.78 feet;  
Thence N.72°09'33"E., 493.00 feet;  
Thence N.59°13'37"E., 412.18 feet;  
Thence N.44°33'28"E., 665.36 feet;  
Thence N.63°51'28"E., 516.92 feet;  
Thence N.55°20'06"E., 221.10 feet;  
Thence N.52°09'44"E., 236.46 feet;  
Thence N.57°48'55"E., 140.78 feet;  
Thence N.76°25'48"E., 56.65 feet;  
Thence N.42°52'48"E., 1009.11 feet;  
Thence N.41°15'21"E., 1089.53 feet to a point on the easterly line of Section 9, T.4N., R.8E., whence the

309 315 PAGE 218

Page 2  
Bountiful Livestock  
#14503

southwest corner of the adjoining Section 22, Township 13 North, Range 121 West, thereof bears S.0°14'08"E., 4130.14 feet.

UINTA COUNTY

Sections 22, 23 and 14, T.13N., R.121W., 6th PM, Uinta County, Wyoming:

Continuing at Station 70+03.35, a point on the westerly line of Section 22, T.13N., R.121W., whence the southwest corner thereof bears S.0°14'08"E., 4,130.14 feet;  
Thence N.41°15'21"E., 64.86 feet;  
Thence N.42°15'25"E., 693.47 feet;  
Thence N.37°06'36"E., 198.88 feet;  
Thence N.48°53'29"E., 878.66 feet;  
Thence N.65°38'41"E., 648.25 feet;  
Thence N.58°14'23"E., 443.35 feet;  
Thence N.63°05'29"E., 547.21 feet;  
Thence N.50°06'44"E., 435.73 feet;  
Thence N.38°15'38"E., 455.44 feet;  
Thence N.46°05'48"E., 254.75 feet;  
Thence N.27°47'50"E., 797.86 feet;  
Thence N. 8°20'53"E., 388.52 feet;  
Thence N.19°37'34"E., 417.86 feet;  
Thence N.25°17'51"E., 381.00 feet;  
Thence N.32°18'28"E., 279.86 feet;  
Thence N.17°14'49"E., 277.38 feet;  
Thence N.13°02'50"E., 261.20 feet to a point in the Northeast Quarter of Section 14, T.13N., R.121W., whence the Southwest corner of Section 9, T.4N., R.8E., of the SLB&M, Summit County, Utah, thereof bears S.43°56'12"W., 9,940.00 feet. The total length of access road amounts to 14,427.63 feet.

nl

306 315 PAGE 219

STATE OF UTAH

SUMMIT COUNTY

MFS No. 13212                      Bountiful Livestock Company                      Main Line #36

TOWNSHIP 4 NORTH RANGE 8 EAST, SALT LAKE BASE & MERIDIAN

Sections 5, 8, & 17

TOWNSHIP 5 NORTH RANGE 8 EAST, SALT LAKE BASE & MERIDIAN

Section 32

Recorded in Book M104, Pages 629-636, et seq, in the office of the County Recorder, Summit County, Utah.

Being an easement fifty feet in width for a gas pipeline across Sections 5, 8 & 17, T.4N., R.8E., and the south half of Section 32, T.5N., R.8E., SLB&M, Summit County, Utah, the centerline of said easement is more particularly described as follows;

Beginning at station 374+07.67, a point on the north property line of Bountiful Livestock Company land, whence the west quarter corner thereof bears N.89°04'W., 1,842.20 feet;  
Thence S.16°52'W., 2,000.53 feet to Station 394+08.20;  
Thence S. 7°13'W., 763.37 feet to Station 401+71.57,  
a point on the south line of Section 32, Township 5 North Range 8 East, whence the south quarter corner thereof bears S.90°00'E., 1,437.06 feet.

Beginning at station 401+71.57, a point on the north line of Section 5, whence the south quarter corner of Section 32, Township 5 Northm Range 8 East bears S. 90°00'E., 1,437.06 feet;

Thence S. 7°13'W., 1,259.06 feet to Station 414+30.63;  
Thence S.23°37'E., 1,037.85 feet to Station 424+68.48;  
Thence S.40°15'W., 949.96 feet to Station 434+18.44;  
Thence S.21°37'E., 797.76 feet to Station 442+16.20;  
Thence S. 0°19'W., 1,012.58 feet to Station 452+28.78;  
Thence S. 5°15'W., 790.29 feet to Station 460+19.08;  
Thence S.22°41'W., 1,961.29 feet to Station 479+80.37;  
Thence S. 8°58'W., 633.37 feet to Station 486+13.74;  
Thence S.22°56'E., 406.32 feet to Station 490+20.06;

300 315 PAGE 220



Thence S.25<sup>0</sup>50'E., 4,180.88 feet to Station 532+00.94;  
Thence S.28<sup>0</sup>12'E., 1,157.69 feet to Station 543+58.63;  
Thence S. 8<sup>0</sup>03'E., 989.17 feet to Station 553+47.80;  
Thence S.20<sup>0</sup>17'E., 204.11 feet to Station 555+51.92;  
Thence S.10<sup>0</sup>39'E., 686.04 feet to Station 562+37.96,  
a point on the south line of Section 17, Township 4 North,  
Range 8 East, whence the south quarter corner thereof bears  
west 786.56 feet.

Said pipeline to parallel an existing pipeline constructed  
by Amoco Pipeline Company located within the easement  
granted herein.

300\* 315 PAGE 221

STATE OF UTAH

SUMMIT COUNTY

MFS No. 14250      Antelope Island Cattle Co.      ML 49

TOWNSHIP 4 NORTH, RANGE 7 EAST, SALT LAKE BASE & MERIDIAN  
Sections 35 and 36

TOWNSHIP 4 NORTH, RANGE 8 EAST, SALT LAKE BASE & MERIDIAN  
Sections 20, 29 and 31

Recorded in Book 144, Page 166, et seq., in the office of  
the County Recorder, Summit County, Utah.

Through the above described lands with center line of said  
50 foot strip of land more particularly described as fol-  
lows:

Beginning at Station 24 + 97.58, a point on the wester-  
ly line of Section 35, T.4N., R.7E., whence the southwest  
corner thereof bears south 410.74 feet;

Thence S.49°08'32"E. 714.28 feet to Station 32 + 11.86;

Thence N.88°52'43"E. 6240.15 feet to Station 94 +

52.01;

Thence N.82°00'58"E. 382.13 feet to Station EQ 98 +

34.14 BK 98 + 20.06 AH;

Thence N.72°12'05"E. 1020.22 feet to Station 108 +

40.28;

Thence N.85°29'57"E. 2436.16 feet to Station 132 +

76.44 a point on the easterly line of Section 36, T.4N.,  
R.7E., whence the southeast corner thereof bears south  
726.92 feet.

Also continuing from Station 132 + 76.44 a point on the  
westerly line of Section 31, T.4N., R.8E., whence the  
southwest corner thereof bears south 726.92 feet;

Thence N.85°29'57"E. 1522.13 feet to Station 147 +  
98.57;

Thence S.62°14'33"E. 924.40 feet to Station 157 +  
22.97;

Thence S.88°57'03"E. 1612.10 feet to Station 170 +  
36.07 a point on the southerly line of Section 31, T.4N.,  
R.8E., whence the southwest corner thereof bears  
S.84°24'37"W. 3966.16 feet.

300 315 PAGE 222

bb

STATE OF UTAH

SUMMIT COUNTY

557

MFS No. Ut. 14538 Antelope Island Cattle Co. Inc.

Island Ranch Well C-1

TOWNSHIP 4 NORTH, RANGE 7 EAST, SLB&M

Section 26 and 35

Recorded in Book M176, Page 817-819, in the office of the County Recorder, Summit County, Utah

Being a right of way and easement 50 feet in width, (25 feet on each side of the centerline), said right of way and easement shall extend through and across the above described land and premises as follows:

Beginning at Station 0 + 00, a point in the southeast quarter Section 26, T.4N., R.7E., whence the south quarter corner thereof bears S.40°18'44"W., 1535.93 feet;  
Thence N.73°27'02"W., 200.18 feet to Station 2 + 00.18;  
Thence S.3°54'55"W., 767.60 feet to Station 9 + 67.78;  
Thence S.52°37'46"W., 807.92 feet to Station 17 + 75.70;  
Thence N.63°28'07"W., 607.01 feet to Station 23 + 82.71;  
Thence N.60°41'56"W., 290.89 feet to Station 26 + 73.60;  
Thence S.87°56'04"W., 308.95 feet to Station 29 + 82.55, a point in the northeast quarter northwest quarter Section 35, T.4N., R.7E., whence the north quarter corner of said section bears N.80°27'09"E., 1012.23 feet.

BOOK 315 PAGE 223

bb

STATE OF UTAH

SUMMIT COUNTY

MFS No. Ut. 14541

Antelope Island Cattle Co., Inc.

Champlin Well 372 C-1

TOWNSHIP 4 NORTH, RANGE 7 EAST, SLB&M

Section 22 and 23

Recorded in Book M176, Page 820, in the office of the County Recorder, Summit County, Utah

Being a right of way and easement 50 feet in width, the center line of said right of way and easement shall extend through and across the above described land and premises as follows:

Beginning at Station 0 + 00.00, a point in the northwest quarter Section 23, T.4N., R.7E., whence the northwest corner thereof bears N.32°36'20"W., 1005.86 feet;  
Thence S.12°38'12"W., 1231.97 feet to Station 12 + 31.97;  
Thence S.79°28'33"W., 590.10 feet to Station 18 + 22.07;  
Thence S.48°03'45"W., 583.52 feet to Station 24 + 05.59;  
Thence S.6°13'43"E., 740.56 feet to Station 31 + 46.15;  
Thence S.27°24'34"W., 696.43 feet to Station 38 + 42.58, a point in the southeast corner Section 22, T.4N., R.7E., whence the southeast corner thereof bears S.37°03'21"E., 1567.43 feet

bb.

309 315 224

STATE OF UTAH

SUMMIT COUNTY

MFS No. 846

F.N. Stillman, a Widow

Main Line 13

TOWNSHIP 3 NORTH RANGE 8 EAST, SALT LAKE BASE AND MERIDIAN

Section 20: N $\frac{1}{2}$

Book S, of Miscellaneous Records, Page 229 in the office of the County Recorder, Summit County, Utah.

Being an easement for a gas pipeline, across a portion of the north half of Section 20, T.3N., R.8E., SLB&M, Summit County, Utah, the centerline of said easement is more particularly described as follows:

Beginning at a point on the west line of Section 20, T.3N., R.8E., SLB&M said point being located 1,241.0 feet south along said Section line from the northwest corner said Section 20;

Thence N.65°02'E., 1,561.1 feet;

Thence N.64°34'E., 1,170.2 feet;

Thence N.50°36'E., 51.8 feet, more or less to the grantors north line.

309 315 PAGE 225