



WHEN RECORDED, MAIL TO:

Edward M. Houston  
3300 South US Hwy 40  
Heber City, Utah 84032  
Escrow No. 00038959

00220284 BK 00446 Pg 00835-00835  
WASATCH CO RECORDER-ELIZABETH M PARCELL  
1999 DEC 17 16:06 PM FEE \$10.00 BY EMP  
REQUEST: FIRST AMERICAN TITLE COMPANY

Space Above This Line for Recorder's Use

### QUIT CLAIM DEED

EDWARD M. HOUSTON, grantor(s)  
of Heber City State of Utah, hereby QUIT CLAIM(S) to  
EDWARD M. HOUSTON and LISA HOUSTON, husband and wife, as joint tenants grantee(s)  
of Heber City, Utah

for the sum of ONE DOLLAR and other good and valuable consideration, the following described tract of land in WASATCH County, State of Utah, to-wit:


BEGINNING at a point that is South 89°51'44" West a distance of 813.72 feet and North 00°24'40" West a distance of 753.35 feet from the county monument for the South one quarter corner of Section 16, Township 4 South, Range 5 East, Salt Lake Base and Meridian, as set by Aspen Engineering; Thence North 00°24'40" West along an existing fence line a distance of 1121.58 feet; thence South 37°59'03" East along an existing fence line a distance of 365.37 feet; thence South 00°26'29" East a distance of 832.00 along an existing fence line; thence South 89°35'20" West a distance of 223.23 feet to the point of beginning.

PAGE (0) INDEX ( ) ABSTRACT ( ) PLAT ( ) CHECK ( )

WITNESS the hand(s) of said grantor(s), this 10th day of December 1999

Signed in the presence of

\_\_\_\_\_  
\_\_\_\_\_  
\_\_\_\_\_


  
Edward M. Houston  
\_\_\_\_\_  
\_\_\_\_\_  
\_\_\_\_\_


STATE OF UTAH

ss.

COUNTY OF WASATCH

On the 10th day of December, 1999, personally appeared before me Edward M. Houston, the signer(s) of the foregoing instrument, who duly acknowledged to me that she executed the same.



  
Notary Public.

My Commission Expires: 7/6/2002

835