

WHEN RECORDED MAIL TO:
Okoa Capital LLC
1441 W. Ute Blvd., Suite 130,
Park City, UT 84098

ENT 21997:2024 PG 1 of 11
ANDREA ALLEN
UTAH COUNTY RECORDER
2024 Apr 05 10:19 AM FEE 42.00 BY KR
RECORDED FOR Cottonwood Title Insurance
ELECTRONICALLY RECORDED

File No.: 177310-MCM

TRUST DEED

With Power of Sale and Assignment of Rents

THIS TRUST DEED, dated April 4, 2024, between **Lakeside Land Partners, LLC**, a Utah limited liability company and **1722 Mohawk, LLC**, an Illinois limited liability company (as its interest may appear in parcel 8), as Trustor(s), whose address is 7585 South Union Park Avenue, Suite 200, Midvale, UT 84047 **Cottonwood Title Insurance Agency, Inc.** a Utah Corporation as Trustee*, and Okoa Capital LLC of 1441 W. Ute Blvd., Suite 130,, Park City, UT 84098, as BENEFICIARY;

WITNESSETH: That Trustor CONVEYS AND WARRANTS TO TRUSTEE IN TRUST, WITH POWER OF SALE, the following described property, situated in Utah County, State of Utah:

See Exhibit A attached hereto and made a part hereof

TAX ID NO.: 21-096-0005, 21-096-0016, 21-096-0015, 23-028-0057, 23-028-0037, 23-028-0038, 23-028-0039, 23-028-0004, 21-096-0011, 21-097-0054 and 23-027-0090 (for reference purposes only)

*NOTE: Trustee must be a member of the Utah State Bar; a bank, building and loan association or savings and loan association authorized to do such business in Utah; a corporation authorized to do a trust business in Utah; or a title insurance abstract company authorized to do such business in Utah.

TOGETHER with all buildings, fixtures, and improvements thereon and all water rights, rights of way, easements, rents, issues, profits, income, tenements, hereditaments, franchises, privileges and appurtenances thereunto belonging, now or hereafter used or enjoyed with said property, or any part thereof, SUBJECT, HOWEVER, to the right, power, and authority hereinafter given to and conferred upon Beneficiary to collect and apply such rents, issues, and profits;

FOR THE PURPOSE OF SECURING (1) Payment of the indebtedness evidenced by a promissory note of even date herewith, in the principal sum of **\$13,500,000.00 (Thirteen Million, Five Hundred Thousand NO/100)**, made by Trustor, payable to the Beneficiary or order at the times, in the manner and with interest as therein set forth, and any extensions and/or renewals or modifications thereof; (2) the performance of each agreement of Trustor herein contained; (3) the payment of all sums which shall hereafter be advanced by the Beneficiary to the Trustor by way of additional loan or loans, and to secure any and all indebtedness of any kind whatsoever from the Trustor to the Beneficiary hereafter expended or advanced by Beneficiary under or pursuant to the terms hereof, together with interest thereon as herein provided. PROVIDED, HOWEVER, that the making of such further loans, advances or expenditures shall be optional with the Beneficiary and PROVIDED FURTHER that it is the express intention of the parties to this Trust Deed that it shall stand as continuing security until all such further loans, advances and expenditures together with interest thereon, have been paid in full.

A. TO PROTECT THE SECURITY OF THIS TRUST DEED, TRUSTOR AGREES:

1. To keep the buildings upon the above described real property continuously occupied and used, and not to permit the same to become vacant, and keep said property in good condition and repair; not to remove or demolish any building thereon; to complete or restore promptly and in good and workmanlike manner any building which may be constructed, damaged or destroyed thereon; to comply with all laws, covenants and restrictions affecting said property; not to commit or permit waste thereof; not to commit, suffer or permit any act thereupon said property in violation of law. To cultivate, irrigate, fertilize, fumigate, prune, and do all other acts which from the character of said property may be reasonably necessary, the specific enumerations herein not excluding the general, and in the event the above described property is used for agricultural purposes, the Trustor will use all manure produced by stock selection, seed selection, crop rotation, weed control, fertilizing the soil, drainage, prevention of erosion and pasture maintenance in accordance with good husbandry and the most approved methods of agricultural development. The Beneficiary may recover as damages for any breach of this covenant the amount it would cost to put the property in the condition called for herein. Proof of impairment of security shall be unnecessary in any suit or proceeding under this paragraph. If the loan secured hereby or any part thereof is being obtained for the purpose of financing construction of improvements on said property, Trustor further agrees:
 - a. To commence construction promptly and to pursue same with reasonable diligence to completion in accordance with plans and specifications satisfactory to Beneficiary and
 - b. To allow Beneficiary to inspect said property at all times during construction. Trustee, upon presentation to it of an affidavit signed by Beneficiary, setting forth facts showing a default by Trustor under this numbered paragraph, is authorized to accept as true and conclusive all facts and statements therein, and to act thereon hereunder.
2. To keep the buildings and improvements now and/or hereafter upon the said premises unceasingly insured against loss by fire or other hazards in such amount and form as may be required by the Beneficiary in a Company or Companies selected by the Trustor subject disapproval by the Beneficiary, the insurance to be payable in case of loss to the Beneficiary as its interest may appear, all renewal policies to be delivered to the Beneficiary at least ten days prior to the expiration of the policy or policies renewed and in the event of the failure of the Trustor to so deliver a renewal policy, then the Beneficiary may renew or procure all required insurance upon said property and the Trustor agrees to pay all premiums therefore. All insurance policies covering any structure upon said premises, regardless of amount, shall be payable as aforesaid and delivered to the Beneficiary. In the event of loss, Trustor shall give immediate notice to Beneficiary who may make proof of loss. The amount collected under any fire and other insurance policy may be applied by the Beneficiary upon any indebtedness secured hereby and in such order as Beneficiary may determine, or, at option of Beneficiary, the entire amount so collected or any part thereof may be released to Trustor. Such application or release shall not cure or waive any default or notice of default hereunder or any act done pursuant to such notice.
3. To deliver to, pay for and maintain with Beneficiary until the indebtedness secured hereby is paid in full, such evidence of title as Beneficiary may require, including abstracts of title or policies of title insurance and any extensions or renewals thereof or supplements thereto.

4. To appear in and defend any action or proceeding purporting to affect the security hereof, the title to said property, or the rights or powers of Beneficiary or Trustee; and should Beneficiary or Trustee elect to also appear in or defend any such action or proceeding, to pay all costs and expenses, including cost of evidence of title and attorney's fees incurred by Beneficiary a reasonable sum incurred by Beneficiary or Trustee, or incurred or advanced by the Beneficiary and/or Trustee in connection with any such action or proceeding in which the Beneficiary and/or Trustee may be joined as a party defendant or receives notice of such action, proceeding or claim asserted in such action or proceeding or proposed action or proceeding. Trustor covenants that the Trustor has a valid and unencumbered title in fee simple to the property described herein and has the right to convey the same and warrants and will defend said title unto the Trustee and Beneficiary against the claims and demands of all person whomsoever.
 5. To pay when all taxes and assessments affecting said property, including all assessments upon water company stock and all rents, assessments and charges for water, appurtenant to or used in connection with said property; to pay, when due, all encumbrances, charges, and liens with interest, on said property or any part thereof, which at any time appear to be prior or superior hereto; to pay all costs, fees and expenses of this Trust.
 6. Should Trustor fail to make any payment or to do any act as herein provided, then Beneficiary or Trustee, but without obligation so to do and without notice to or demand upon Trustor and without releasing Trustor from any obligation hereof, may: make or do the same in such manner and to such extent as either may deem necessary to protect the security hereof, Beneficiary or Trustee being authorized to enter upon said property for such purposes; commence, appear in and defend any action or proceeding purporting to affect the security hereof or the rights and powers of Beneficiary or Trustee; pay, purchase, contest or compromise any encumbrance, charge or lien which in the judgment of either appears to be prior or superior hereto; and in exercising any such powers, incur any liability, expend whatever amounts in its absolute discretion it may deem necessary therefore, including costs of evidence of title, employ counsel, and pay his reasonable fees.
 7. To pay immediately and without demand all sums expended hereunder by Beneficiary or Trustee, with interest from date of expenditure at the rate of ten per cent (10%) per annum until paid, and the repayment thereof shall be secured hereby.
 8. In addition to the payments due in accordance with the terms of the note secured hereby, the Trustor shall, at the option and demand of the Beneficiary, pay each year to the Beneficiary, in equal monthly installments, the estimated amount of the annual taxes, assessments insurance premiums, maintenance and other charges upon the property, such sums to be held in trust by the Beneficiary for Trustor's use and benefit for the payment by the Beneficiary of any such items when due. The estimate shall be made by the Beneficiary. If the Beneficiary shall fail to make such estimate, the amount of the preceding annual taxes, assessments, insurance premiums, maintenance and other charges as the case may be, shall be deemed to be the estimate for that year. If, however, the payment made hereunder shall not be sufficient to pay such charges when the same shall be due, the Trustor shall pay the Beneficiary any amount necessary to make up the deficiency on or before the date when the same shall become due.
- B. IT IS MUTUALLY AGREED THAT:
1. If the Trustor permits any deficiency in the amount of the aggregate monthly, or other periodic payments, provided for herein or in the note secured hereby, or any failure to pay any advancements or payments made by the Trustee and/or Beneficiary to protect and preserve the lien hereof or property described herein, such deficiency or failure shall constitute an event of default under this Deed of Trust and, if not cured within 15 days Trustor promises and agrees to pay a "late charge", and that any such "late charge" shall constitute an additional item secured by this Deed of Trust.
PROVIDED HOWEVER,

that Trustor shall not become liable to pay total interest and "late charge" in excess of the highest legal rate permissible by contract under the laws of the State of Utah.


2. The fixtures and equipment described herein and/or affixed to and used and enjoyed in connection with the real property herein or any part thereof constitute permanent fixtures thereof and that such fixtures and equipment will not be severed and removed from said real property without the written consent of the Beneficiary and written reconveyance thereof by the Trustee and shall be deemed part of the realty.
3. Should said property or any part thereof be taken or damaged by reason of any public improvement or condemnation proceeding, or damaged by fire, or earthquake, or in any other manner, Beneficiary shall be entitled to all compensation, awards, and other payments or relief therefor, and shall be entitled at its option to commence, appear in and prosecute in its own name, any action or proceedings, or to make any compromise or settlement, in connection with such taking or damage. All such compensation, awards, damages, rights of action and proceeds, including the proceeds of any policies of fire and other insurance affecting said property, are hereby assigned to Beneficiary, who may, after deducting therefrom all its expenses, including attorney's fees, apply the same on any indebtedness secured hereby. Trustor agrees to execute such further assignments of any compensation, award, damages, and rights of action and proceeds as Beneficiary or Trustee may require.
4. At any time and from time to time upon written request of Beneficiary, payment of its fees and presentation of this Trust Deed and the note for endorsement (in case of full reconveyance for cancellation and retention), without affecting the liability of any person for the payment of the indebtedness secured hereby, Trustee may (a) consent to the making of any map or plat of said property; (b) join in granting any easement or creating any restriction thereon; (c) join in any subordination or other agreement affecting this Trust Deed or the lien of charge thereof; (d) reconvey, without warranty, all or any part of said property. The grantee in any reconveyance may be described as "the person or persons entitled thereto," and the recitals therein of any matters or facts shall be conclusive proof of the truthfulness thereof. Trustor agrees to pay Trustee's fees for any of the services mentioned in this paragraph.
5. As additional security, Trustor hereby gives to and confers upon Beneficiary the right, power and authority, and hereby constitutes and appoints Beneficiary attorney in fact during the continuance of this Trust, with or without taking possession of the property affected hereby to collect the rents, issues, and profits of said property, (reserving unto Trustor the right, prior to any default by Trustor in payment of any indebtedness secured hereby or in performance of any agreement hereunder, to collect and retain such rents, issues, and profits, as they become due and payable. Upon any such default). Beneficiary may, at any time without notice, by agent or by receiver, to be appointed by court, Trustor hereby consenting to the appointment of Beneficiary as such receiver and without regard to any security for the indebtedness hereby secured, enter upon and take possession of said property, or any part thereof, and in its own name sue for or otherwise collect such rents, issues and profits, including those past due and unpaid, and apply the same, less costs and expenses of operation and collection, including reasonable attorney's fees, upon any indebtedness secured hereby, and in such order as Beneficiary may determine. Nothing contained herein, nor the exercise of the right by Beneficiary to collect, shall be, or be construed to be, an affirmation by Beneficiary of any tenancy, lease or option, or an assumption of liability under or a subordination of the lien or charge of this Trust Deed to any such tenancy, lease or option.
6. The entering upon and taking possession of said property, the collection of such rents, issues and profits, or the proceeds of fire and other insurance policies, or compensation or awards for any taking or damage of said property, and the application or release thereof as aforesaid, shall not cure or waive any default or notice of default hereunder or invalidate any act done pursuant to such notice.

7. The discontinuance or failure on the part of Beneficiary promptly to enforce any right hereunder shall not operate as a waiver of such right and the waiver by Beneficiary of any default shall not constitute a waiver of any other or subsequent default.
8. In the event of the passage, after the date of this Trust Deed, of any law of the State of Utah, directing from the value of land for the purpose of taxation any lien thereon, or taxing such lien or the owner or holder of the same, or changing in any way the laws for the taxation of Trust Deeds or debts secured by Trust Deeds for state or local purposes, or the manner of the collection of any such taxes, so as to affect this Trust Deed, the Beneficiary or the Assignee of this Trust Deed and of the debt which it secures, shall have the right to give 30 days written notice to the owner of said land requiring the payment of the debt secured hereby, and it is hereby agreed that if such notice be given, the said debt shall become due, payable and collectable at the expiration of the said 30 days.
9. Time is of the essence hereof. Upon default by Trustor in the payment of any indebtedness secured hereby or in the performance of any agreement hereunder, all sums secured hereby shall immediately become due and payable at the option of Beneficiary. In the event of such default, Beneficiary may execute or cause Trustee to execute a written notice of default and of election to cause said property to be sold to satisfy the obligations hereof, and Trustee shall file such notice for record in each county wherein said property or some part of parcel thereof is situated. Beneficiary also shall deposit with Trustee, the note and all documents evidencing expenditures secured hereby.
10. After the lapse of such time as may then be required by law following the recordation of said notice of default, and notice of default and notice of sale having been given as then required by law, Trustee, without demand on Trustor, shall sell said property on the date and at the time and place designated in said notice of sale, either as a whole or in separate parcels, and in such order as it may determine subject to any statutory right of Trustor to direct the order in which such property, if consisting of several known lots of parcels, shall be sold, at public auction to the highest bidder, the purchase price payable in lawful money of the United States, at the time of sale. The person conducting the sale may, for any cause he deems expedient, postpone the sale from time to time until it shall be completed and, in every case, notice of postponement shall be given by public declaration thereof by such person at the time and place last appointed for the sale, provided, if the sale is postponed for longer than one day beyond the day designated in the notice of sale, notice thereof shall be given in the same manner as the original notice of sale. Trustee shall execute and deliver to the purchaser its Deed conveying said property so sold, but without any covenant or warranty, express or implied. The recitals in the deed of any manners or facts shall be conclusive proof of the truthfulness thereof. Any person including Beneficiary, may bid at the sale. Trustee shall apply the proceeds of sale to payment of (1) the costs and expenses of exercising the power of sale and of the sale, including the payment of the Trustee's and attorney's fees; (2) cost of any evidence of title procured in connection with such sale and revenue stamps on Trustee's Deed; (3) all sums expended under the terms hereof, not then repaid, with accrued interest as herein provided from date of expenditure (4) all other sums then secured hereby; and (5) the remainder, if any, to the person or persons legally entitled thereto, or the Trustee, in its discretion, may deposit the balance of such proceeds with the county Clerk of the county in which the sale took place.
11. Upon the occurrence of any default hereunder, Beneficiary shall have the option to declare all sums secured hereby immediately due and payable and foreclose this Trust Deed in the manner provided by law for the foreclosure of mortgages on real property and Trustor agrees to pay Beneficiary or Trustee, whichever may be the Plaintiff in said foreclosure suit, the cost of said suit and a reasonable sum for attorney's fees, whether Beneficiary or Trustee shall have paid for procuring an abstract or other deed and also a reasonable fee for Trustee. All moneys herein agree to be paid shall be secured hereby.

12. In the event suit is instituted to effect foreclosure of this Trust Deed the Trustee and/or Beneficiary shall as a matter of right and without regard to the sufficiency of the security or of waste or danger of misapplication of any of the property of the Trustor, be entitled forthwith to have a receiver appointed of all the property described in this Trust Deed, and the Trustor hereby expressly consents to the appointment of a receiver by any court of competent jurisdiction and expressly stipulates and agrees that such receiver may remain in possession of the property until the final determination of such suit or proceedings. Trustor hereby expressly consents to the appointment of Beneficiary as such receiver.
13. Beneficiary may appoint a successor Trustee at any time by filing for record in the office of the County Recorder of each county in which said property or some part thereof is situated, a substitution of Trustee. From the time the substitution is filed for record, the new Trustee shall succeed to all the powers, duties, authority and title of the Trustee named herein or of any successor Trustee. Each such substitution shall be executed and acknowledged, and notice thereof shall be given and proof thereof made as provided by law.
14. This Trust Deed shall apply to, inure to the benefit of, and bind all parties hereto, their heirs, legatees, devisees, administrators, executors, successors, and assigns. All obligations of Trustor hereunder are joint and several. The term "Beneficiary" shall mean the owner and holder, including any pledgee, of the note secured hereby. In this Trust Deed, whenever the context so requires, the masculine gender includes the feminine and/or neuter, and the singular number includes the plural.
15. Trustee accepts this Trust when this Trust Deed, duly executed and acknowledged, is made a public record as provided by law. Trustee is not obligated to notify any party hereto of pending sale under any other Trust Deed or of any action or proceeding in which Trustor, Beneficiary, or Trustee shall be a party unless brought by Trustee.
16. This Trust Deed shall be construed according to the laws of the State of Utah.
17. The undersigned Trustor requests that a copy of any notice of default and of any notice of sale hereunder be mailed to him at the address hereinbefore set forth.
18. The Trustor acknowledges that full disclosure has been made of the terms of the loan and the finance charge as required by Federal and State law and acknowledges receipt of a copy of such disclosure statements together with copies of the promissory note and trust deed.

Lakeside Land Partners, LLC, a Utah limited liability company

BY:


Steve Broadbent
Manager

1722 Mohawk, LLC, an Illinois limited liability company

BY:


John H. Richards
Sole Member

by, Mike Camp, as attorney in fact

See attached

12. In the event suit is instituted to effect foreclosure of this Trust Deed the Trustee and/or Beneficiary shall as a matter of right and without regard to the sufficiency of the security or of waste or danger of misapplication of any of the property of the Trustor, be entitled forthwith to have a receiver appointed of all the property described in this Trust Deed, and the Trustor hereby expressly consents to the appointment of a receiver by any court of competent jurisdiction and expressly stipulates and agrees that such receiver may remain in possession of the property until the final determination of such suit or proceedings. Trustor hereby expressly consents to the appointment of Beneficiary as such receiver.
13. Beneficiary may appoint a successor Trustee at any time by filing for record in the office of the County Recorder of each county in which said property or some part thereof is situated, a substitution of Trustee. From the time the substitution is filed for record, the new Trustee shall succeed to all the powers, duties, authority and title of the Trustee named herein or of any successor Trustee. Each such substitution shall be executed and acknowledged, and notice thereof shall be given and proof thereof made as provided by law.
14. This Trust Deed shall apply to, inure to the benefit of, and bind all parties hereto, their heirs, legatees, devisees, administrators, executors, successors, and assigns. All obligations of Trustor hereunder are joint and several. The term "Beneficiary" shall mean the owner and holder, including any pledgee, of the note secured hereby. In this Trust Deed, whenever the context so requires, the masculine gender includes the feminine and/or neuter, and the singular number includes the plural.
15. Trustee accepts this Trust when this Trust Deed, duly executed and acknowledged, is made a public record as provided by law. Trustee is not obligated to notify any party hereto of pending sale under any other Trust Deed or of any action or proceeding in which Trustor, Beneficiary, or Trustee shall be a party unless brought by Trustee.
16. This Trust Deed shall be construed according to the laws of the State of Utah.
17. The undersigned Trustor requests that a copy of any notice of default and of any notice of sale hereunder be mailed to him at the address hereinbefore set forth.
18. The Trustor acknowledges that full disclosure has been made of the terms of the loan and the finance charge as required by Federal and State law and acknowledges receipt of a copy of such disclosure statements together with copies of the promissory note and trust deed.

Lakeside Land Partners, LLC, a Utah limited liability company

BY: _____
Steve Broadbent
Manager

1722 Mohawk, LLC, an Illinois limited liability company


BY: _____
Mike Camp, Authorized Agent

STATE OF UTAH

COUNTY OF SALT LAKE

On this 4th day of April, 2024, before me, personally appeared **Steve Broadbent**, proved on the basis of satisfactory evidence to be the person whose name is subscribed to this document, and acknowledged before me that he executed the same on behalf of Lakeside Land Partners, LLC, a Utah limited liability company.



Notary Public



STATE OF UTAH

COUNTY OF SALT LAKE

On this 4th day of April, 2024, before me, personally appeared **Mike Camp**, proved on the basis of satisfactory evidence to be the person whose name is subscribed to this document, and acknowledged before me that he executed the same on behalf of 1722 Mohawk, LLC, an Illinois limited liability company.


Notary Public




EXHIBIT A

PARCEL 1:

COMMENCING SOUTH 15 CHAINS AND WEST 2.54 CHAINS FROM THE NORTHEAST CORNER OF SECTION 36, TOWNSHIP 7 SOUTH, RANGE 2 EAST, SALT LAKE BASE AND MERIDIAN; THENCE WEST 1152.36 FEET; THENCE SOUTH 341.55 FEET; THENCE EAST 1152.36 FEET; THENCE NORTH 341.55 FEET TO THE PLACE OF BEGINNING.

PARCEL 2:

COMMENCING 20.175 CHAINS SOUTH AND 2.54 CHAINS WEST FROM THE NORTHEAST CORNER OF SECTION 36, TOWNSHIP 7 SOUTH, RANGE 2 EAST, SALT LAKE BASE AND MERIDIAN; THENCE SOUTH 5.175 CHAINS; THENCE WEST 17.46 CHAINS; THENCE NORTH 5.175 CHAINS; THENCE EAST 17.46 CHAINS TO THE POINT OF BEGINNING.

PARCEL 3:

COMMENCING 15 CHAINS SOUTH OF THE NORTHEAST CORNER OF THE SECTION 36, TOWNSHIP 7 SOUTH, RANGE 2 EAST OF THE SALT LAKE BASE AND MERIDIAN; THENCE WEST 2.54 CHAINS; THENCE SOUTH 10.35 CHAINS; THENCE EAST 2.54 CHAINS; THENCE NORTH 10.35 CHAINS TO THE POINT OF BEGINNING

PARCEL 4:

COMMENCING 14.90 CHAINS NORTH OF THE SOUTHWEST CORNER OF THE NORTHWEST QUARTER OF SECTION 31, TOWNSHIP 7 SOUTH, RANGE 3 EAST OF THE SALT LAKE BASE AND MERIDIAN; THENCE NORTH 10 CHAINS; THENCE SOUTH 88 3/4° EAST 13.46 CHAINS; THENCE SOUTH 00°20' WEST 10 CHAINS; THENCE NORTH 88 3/4° WEST 13.34 CHAINS TO THE POINT OF BEGINNING.

SUBJECT TO THE EFFECTS OF THAT CERTAIN BOUNDARY LINE AGREEMENT RECORDED APRIL 4, 2022 AS ENTRY NO. 42234:2022 IN THE UTAH COUNTY RECORDER'S OFFICE.

PARCEL 5:

BEGINNING AT A POINT ON A FENCE LINE, WHICH POINT IS NORTH 1659.57 FEET AND EAST 136.07 FEET (BASED UPON THE UTAH STATE COORDINATE SYSTEM) FROM THE EAST QUARTER CORNER OF SECTION 36, TOWNSHIP 7 SOUTH, RANGE 2 EAST, SALT LAKE BASE AND MERIDIAN; THENCE NORTH 0°10'09" WEST 681.15 FEET TO A FENCE LINE; THENCE NORTH 89°18'48" EAST ALONG A FENCE LINE 445.60 FEET; THENCE SOUTH 0°10'09" EAST 689.57 FEET TO A FENCE LINE; THENCE NORTH 89°36'12" WEST ALONG A FENCE LINE 445.60 FEET TO THE POINT OF BEGINNING.

SUBJECT TO THE EFFECTS OF THAT CERTAIN BOUNDARY LINE AGREEMENT RECORDED JUNE 7, 2001 AS ENTRY NO. 56041:2001 IN THE UTAH COUNTY RECORDER'S OFFICE.

PARCEL 6:

BEGINNING AT A POINT ON A FENCE CORNER, WHICH POINT IS NORTH 2349.81 FEET AND EAST 892.55 FEET (BASED ON THE UTAH STATE COORDINATE SYSTEM) FROM THE WEST QUARTER CORNER OF SECTION 31, TOWNSHIP 7 SOUTH, RANGE 3 EAST, SALT LAKE BASE AND MERIDIAN; THENCE SOUTH 0°47'50" EAST 695.61 FEET TO A FENCE CORNER; THENCE NORTH 89°36'12" WEST ALONG A FENCE LINE 320.57 FEET; THENCE NORTH 0°10'09" WEST 689.57 FEET

TO A FENCE LINE; THENCE NORTH 89°18'48" EAST ALONG A FENCE LINE 312.94 FEET TO THE POINT OF BEGINNING.

SUBJECT TO THE EFFECTS OF THAT CERTAIN BOUNDARY LINE AGREEMENT RECORDED JUNE 7, 2001 AS ENTRY NO. 56041:2001 IN THE UTAH COUNTY RECORDER'S OFFICE.

PARCEL 7:

BEGINNING AT A FENCE CORNER, WHICH POINT IS NORTH 2694.61 FEET AND EAST 899.18 FEET (BASED ON THE UTAH STATE COORDINATE SYSTEM) FROM THE WEST QUARTER CORNER OF SECTION 31, TOWNSHIP 7 SOUTH, RANGE 3 EAST, SALT LAKE BASE AND MERIDIAN; THENCE ALONG A FENCE LINE SOUTH 89°17'53" EAST 225.7 FEET; THENCE SOUTH 1°33'41" WEST 1040.88 FEET TO A FENCE LINE; THENCE ALONG A FENCE LINE NORTH 89°13'29" WEST 210.04 FEET TO A FENCE LINE CORNER; THENCE NORTH 0°47'50" WEST 695.61 FEET TO A FENCE CORNER; THENCE ALONG A FENCE LINE NORTH 1°06'05" EAST 344.86 FEET TO THE POINT OF BEGINNING.

SUBJECT TO THE EFFECTS OF THAT CERTAIN BOUNDARY LINE AGREEMENT RECORDED JUNE 7, 2001 AS ENTRY NO. 56041:2001 IN THE UTAH COUNTY RECORDER'S OFFICE.

PARCEL 8:

COMMENCING AT A POINT IN A FENCE LINE ON THE NORTH SIDE OF 3600 SOUTH STREET, UTAH COUNTY, UTAH, WHICH POINT IS NORTH 301.98 FEET AND EAST 1566.98 FEET (BASED ON THE UTAH COORDINATE SYSTEM) FROM THE WEST QUARTER CORNER OF SECTION 31, TOWNSHIP 7 SOUTH, RANGE 3 EAST, SALT LAKE BASE AND MERIDIAN; THENCE NORTH 89°16'01" WEST ALONG SAID FENCE LINE 692.53 FEET TO A FENCE LINE; THENCE NORTH 1°10'49" EAST ALONG SAID FENCE LINE 1343.72 FEET TO A FENCE LINE; THENCE SOUTH 89°13'29" EAST 701.46 FEET TO A FENCE LINE; THENCE SOUTH 1°33'41" WEST ALONG SAID FENCE LINE 1343.29 FEET TO THE POINT OF BEGINNING.

PARCEL 9:

BEGINNING AT A POINT IN A FENCE LINE, WHICH POINT IS NORTH 1669.78 FEET AND WEST 1316.28 FEET FROM THE EAST QUARTER CORNER OF SECTION 36, TOWNSHIP 7 SOUTH, RANGE 2 EAST, SALT LAKE BASE AND MERIDIAN (BASED UPON THE UTAH STATE COORDINATE SYSTEM UTAH CENTRAL ZONE); THENCE NORTH 0°32'13" WEST ALONG A FENCE LINE 586.63 FEET; THENCE NORTH 89°16'36" EAST 1133.25 FEET TO THE CENTERLINE OF A CANAL; THENCE SOUTH 0°10'13" EAST ALONG SAID CANAL CENTERLINE 608.73 FEET TO A FENCE LINE; THENCE NORTH 89°36'12" WEST ALONG SAID FENCE LINE 1129.50 FEET TO THE POINT OF BEGINNING.

PARCEL 10:

A PORTION OF THE NORTHEAST QUARTER AND THE SOUTHEAST QUARTER OF SECTION 36, TOWNSHIP 7 SOUTH, RANGE 2 EAST, SALT LAKE BASE AND MERIDIAN, SPRINGVILLE, UTAH, MORE PARTICULARLY DESCRIBED AS FOLLOWS:

BEGINNING AT A POINT ON AN EXTENSION OF A FENCE LINE LOCATED NORTH 00°21'27" WEST ALONG THE SECTION LINE 1,581.31 FEET AND WEST 485.32 FEET FROM THE SOUTHEAST CORNER OF SECTION 36, TOWNSHIP 7 SOUTH, RANGE 2 EAST, SALT LAKE BASE AND MERIDIAN; THENCE NORTH 88°51'24" WEST ALONG THE EXTENSION OF AND ALONG SAID FENCE LINE 260.74 FEET; THENCE ALONG SAID FENCE THE FOLLOWING THREE (3) COURSES: (1) SOUTH 89°42'01" WEST 94.93 FEET; (2) NORTH 89°30'22" WEST 227.49 FEET; AND (3) NORTH 89°17'38" WEST 89.17 FEET TO A FENCE CORNER; THENCE ALONG A FENCE THE FOLLOWING

TWO (2) COURSES: (1) NORTH 00°28'12" WEST 578.29 FEET; AND (2) NORTH 00°25'54" WEST 802.89 FEET TO A FENCE CORNER; THENCE SOUTH 89°18'50" EAST 664.20 FEET TO A FENCE CORNER; THENCE SOUTH 28°17'44" EAST 22.51 FEET TO THE NORTHWEST CORNER OF SAID DEED; THENCE SOUTH 00°20'47" EAST ALONG SAID DEED 1,361.15 FEET TO THE POINT OF BEGINNING.

PARCEL 11:

A PARCEL OF LAND LOCATED IN THE NW1/4 & SW1/4 OF SECTION 31, TOWNSHIP 7 SOUTH, RANGE 3 EAST, SALT LAKE BASE AND MERIDIAN AND THE NE1/4 & SE1/4 OF SECTION 36, TOWNSHIP 7 SOUTH, RANGE 2 EAST, SALT LAKE BASE AND MERIDIAN, MORE PARTICULARLY DESCRIBED AS FOLLOWS:

BEGINNING AT A POINT LOCATED ON THE EASTERLY DEED LINE AS DETERMINED BY WARRANTY DEED ENTRY NO. 114747:2008, RECORDED OCTOBER 22, 2008 IN OFFICE OF UTAH COUNTY RECORDER AND 25 FEET PERPENDICULARLY DISTANT SOUTHERLY FROM THE CENTER LINE OF CENTER STREET AS DETERMINED BY SURVEY, SAID POINT BEING LOCATED N00°21'07"W 274.58 FEET ALONG THE SECTION LINE AND N89°02'46"W 136.77 FEET FROM THE RECORD LOCATION OF THE WEST QUARTER CORNER OF SECTION 31, TOWNSHIP 7 SOUTH, RANGE 3 EAST, SALT LAKE BASE AND MERIDIAN (BASIS OF BEARING BEING S00°21'29"E BETWEEN THE WITNESS CORNER TO THE WEST QUARTER AND THE SOUTHWEST CORNER OF SAID SECTION 31), SAID POINT ALSO BEING LOCATED S89°32'19"W 136.70 FEET FROM SAID WITNESS CORNER TO THE WEST QUARTER CORNER; THENCE ALONG SAID SOUTHERLY LINE OF CENTER STREET S89°02'46"E 679.00 FEET TO THE NORTHERLY EXTENSION OF AN EXISTING FENCE; THENCE ALONG SAID EXTENSION AND EXISTING FENCE LINE, MORE OR LESS, S00°13'00"W 710.38 FEET TO AN EXISTING FENCE; THENCE ALONG SAID FENCE LINE, MORE OR LESS, THE FOLLOWING TWO (2) COURSES: (1) N89°02'46"W 23.38 FEET; (2) THENCE N82°54'24"W 310.26 FEET TO THE NORTHEAST DEED CORNER AS DETERMINED BY WARRANTY DEED ENTRY NO. 760:1997, RECORDED JANUARY 6, 1997 IN THE OFFICE OF THE UTAH COUNTY RECORDER; THENCE ALONG SAID DEED N89°25'26"W 344.97 FEET TO THE EASTERLY DEED LINE AS DETERMINED BY WARRANTY DEED ENTRY NO. 114747:2008, RECORDED OCTOBER 22, 2008 IN THE OFFICE OF THE UTAH COUNTY RECORDER; THENCE ALONG SAID DEED LINE NORTH 679.51 FEET TO THE POINT OF BEGINNING.