

\$92
pg 26
32 lots

11-618-0201 thru 0234

When Recorder Mail to:
SODERBY LTD
Attention: Duane D Johnson
2951 North Fairfield Road
Layton, Utah 84041

E 2195729 B 4103 P 1279-1304
RICHARD T. MAUGHAN
DAVIS COUNTY, UTAH RECORDER
08/24/2006 03:33 PM
FEE \$92.00 Pgs: 26
DEP PTT REC'D FOR LAYTON CITY

0

**DECLARATION OF COVENANTS,
CONDITIONS AND RESTRICTIONS
For Adamswood Landing Phase 2
Layton, Utah**

THIS DECLARATION OF COVENANTS, CONDIDTIONS AND RESTRICTIONS FOR ADAM S WOOD LANDING (Referred to below as "SUBDIVISION") is made and executed this the 8th day of August, 2006. By SODERBY LTD, a Utah Limited Liability Company

RECITALS:

A. Declarant is the Owner of the following described real property (the "Entire Property") located in Davis County, Utah:

All of lots, all roadways, and open space according to the Official Plat thereof on file and of record in the Davis County Recorder's Office

B. Declarant intends to develop a residential subdivision on the Entire Property. Declarant will develop and convey all of the Lots within the Subdivision subject to a general plan of development, and subject to certain protective covenants, conditions and restrictions all as set forth in this Declaration, and which are deemed to be covenants running with the land mutually burdening and benefiting each of the Lots within the Subdivision.

DECLARATION:

DECLARANT HEREBY DELCARES that all of the Lots within the Subdivision shall be held, sold, conveyed, encumbered, leased, used, occupied and improved subject to the protective covenants, conditions restrictions and equitable servitude set forth in this Declaration, all of which are created for the mutual benefit of the Owners of the Lots. It is the intention of the Declarant in imposing these covenants, conditions and restrictions to create a generally uniform pattern of development, to protect and enhance the property values and aesthetic values of the

Lots by eliminating inconsistent uses or improvements, all for the mutual protection and benefit of the Owners of the Lots. The Covenants, Conditions and Restrictions are intended to, and shall in all cases run with the title of the land, and be binding upon the successors, assigns, heirs, lien holders, and any other person holding any interest in the Lots, and shall insure to the benefit of all other Lots in the Subdivision to be located on the Entire Property. The Covenants Conditions and Restrictions shall be binding upon the Declarant as well as its successors in interest, and may be enforced by the Declarant the Homeowners Association, or by any Owner of a Lot within the subdivision on the Entire Property. An instrument containing protective covenants, conditions and restrictions substantially similar to the covenants set forth in the Declaration with such modification or supplemental provisions as may be deemed appropriate by Declarant on a phase-by-phase basis to address differences in the circumstances affecting Lots to be conducted after the initial phase, shall be recorded against Lots in subsequent phases of the Subdivision on the Entire Property.

Notwithstanding the foregoing no provision of this Declaration shall prevent the Declarant from doing any of the following, which shall be deemed to be among Declarant's reserved rights in addition to such rights as may be described elsewhere in this Declaration (1) Installation and completion of the Subdivision Improvements; (2) use of any Lot owned by the Declarant as a model home, or for the placement of a temporary construction or sales office; (3) installation and maintenance of signs incidental to sales or construction which are in compliance with applicable City ordinances; (4) assignment of Declarant's rights under this Declaration in whole part to one or more builders intending to construct homes within the Subdivision; and (5) retention of Declarant's rights with respect to subsequent phases of the Subdivision

ARTICLE I

DEFINITIONS

1. Unless the context clearly requires the application of a more general meaning the following terms, when used in the Declaration, shall have the following meanings:

“Additional Property” shall mean the balance of the Entire Property not included within recorded Plats.

“Architectural Committee” shall mean the committee created under Article III of this Declaration.

“Association” shall mean the ADAMSWOOD LANDING SUBDIVISION Homeowners Association, whether Incorporated or not, and as the context requires, the officers and directors of the Association

“City” shall mean Layton City, Utah and it’s appropriate departments, officials and boards.

“Declarant” shall mean and refer to SODERBY L.T.D., a Utah Limited Liability Corporation.

“Declaration” shall mean this Declaration of Covenants, Conditions and Restriction, together with any subsequent amendments or additions. The Subdivision Plats for ADAMSWOOD LANDING and the easements and other matters shown on any such Plat, are also incorporated into this Declaration by reference.

“Dwelling” shall mean the single-family residence built or to be built on any Lot, including the attached garage.

“Entire Property” shall have the meaning set forth in he recitals.

“Family” shall mean one household of persons related to each other by blood, adoption or marriage, or one group of not more that five people not so related living together as a unit who maintain a common household.

“Improvement” shall mean all structures and appurtenance of every type and kind, including but not limited to buildings, dwellings, garages, storage buildings, walkways, retaining walls, sprinklers, pipes, driveways, fences, landscaping, pools, decks, stairs, poles, lighting, signs, satellite dishes or other antennas, and any mechanical equipment located on the exterior of any building.

“Lots” shall mean any numbered building Lot shown on any official plat of all or a portion of the Subdivision.

“Owner” shall mean the person or persons having title to any Lot. Owner shall mean the person holding fee simple title, including the Declarant, and buyers under any contract for deed, shall exclude any person or entity holding title for purposes of securing performance of any obligation, including the trustee and / or beneficiary under a Deed of Trust or mortgagee under a mortgage.

“Person” shall mean a natural person or any legal entity with a right to hold title to real property in its own name in the State of Utah.

“Plat” shall mean an official ownership plat of phase 2 of the ADAMSWOOD LANDING SUBDIVISION as approved by Davis County and recorded in the office of the Davis County Recorder, as it may be amended from time to time.

“Subdivision” shall mean all phases of the ADAMSWOOD LANDING SUBDIVISION and all Lots, and other property within the Subdivision as shown on the Plats covering the Entire Property.

“Subdivision Improvements” shall mean all subdivision improvements to be installed outside of the boundaries of Lots or within easements as identified on the Plats that are necessary to provide public road access and utility service to the Lots, and including other construction work required to comply with any conditions of the City of County or other governmental agencies to the approval of the Subdivision or any Plat thereof.

“Trustees” shall mean the duly elected and acting Board of Trustees of Adamswood Landing Homeowners Association, whether incorporated or not.

ARTICLE II **RESTRICTIONS ON ALL LOTS**

2. The following restrictions on use apply to all Lots within the Subdivision:
 - 2.1 Zoning Regulations: The lawfully enacted zoning regulations of Layton City and any building, fire and health codes are in full force and effect in the Subdivision, and no Lot may be occupied in a manner that in is violation of any statute, law, or ordinance.
 - 2.2 No Mining Uses: The property within the Subdivision shall be used for residential purposes only, and no mining, drilling, prospecting, mineral exploration or quarrying activity will be permitted.
 - 2.3 No Business or Commercial Uses: No portion of the Subdivision may be used for any commercial business use, provided, however, that nothing in this provision is intended to percent (a) the Declarant from using one or more Lots for purposed of a construction office or sales office during the actual period of construction of the Subdivision Improvements or until 100% of the Lots are sold, whichever occurs later, or (b) the use by any Owner of his Lot for a home occupation pursuant to Layton City ordinance. No home occupation will be permitted, however, which requires or encourages the Owner’s clients, customers, patients or others to come to the Lot to conduct businesses, or which requires any employees outside of the Owner’s immediate family or household.
 - 2.4 Restriction on Signs: The Subdivision may be identified by the permanent signs, which have been or will be constructed as part of the entry structure. No signs will be permitted on any Lot or within the Subdivision, except for traffic control signs placed by the City, temporary signs warning of some immediate danger, or signs not in excess of eight square feet

Identifying the contractor and/or architect of any Dwelling unit while it is under construction. Signs indicating the Lot is for sale may be placed in accordance with City sign regulations, and no such sign may exceed eight square feet. The Declarant may erect a sign at the entrance to the Subdivision for a period of no more than two years the recordation of the Plat within the Subdivision announcing the availability of Lots and giving sales information. No permanent signs stating the address or the name of any Lot may be installed without the advance consent of the Architectural Committee.

- 2.5 Completion Required Before Occupancy: No Dwelling may be occupied prior to its completion and the issuance of a certificate of occupancy by Layton City. No temporary dwelling, or trailer or mobile home may be placed upon the lot and used for a residence during construction. Notwithstanding the aforementioned, a trailer can be used for temporary office as part of a model home complex be the Declarant, but must be kept in good condition at all time and be removed upon completion of sales within this subdivision.
- 2.6 Dwelling to be Contracted First: No garage, storage unit, or other out building may be constructed prior to the construction of the Dwelling on the Lot.
- 2.7 Livestock, Poultry and Pets: No animals, livestock, or poultry of any kind shall be raised, bred or kept on any lot, except that dogs, cats or other household pets may be kept; provided that they are not kept, bred or maintained for any commercial purpose and are restricted to the owner's control; provided further that no more than two such household pets shall be kept on any lot. "Control" for the above purposes shall only mean on a leash or lead, within a vehicle. Within the residence of the owner, or within the fenced confines on the premises of the owner. Fierce, dangerous or vicious animals, or animals that cause a nuisance by barking or other offensive activity shall not be permitted.
- 2.8 Underground Utilities: All gas, electrical, telephone, television, and any other utility lines in the Subdivision are to be underground, including lines within any Lot, which service installations entirely within that Lot. No propane tanks or oil tanks may be installed on any Lot except for temporary heat during construction.
- 2.9 Service Yards: There shall be no clotheslines, service yards, or storage yards. Exterior mechanical equipment must be screened in a manner approved by the Architectural Committee so that it is not visible from adjoining Lots.
- 2.10 Maintenance of Property: All lots, and the Improvements on them, shall be maintained in a clean, sanitary, attractive and marketable condition at all times. No Owner shall permit his Lot or the Improvements on it to fall into disrepair.
- 2.11 No Noxious or Offensive Activity: No noxious or offensive activity shall be carried out on any Lot, including the creation of loud or offensive noised or odors that detract from the reasonable enjoyment of nearby Lots.

- 2.12 No Hazardous Activity: No activity may be conducted on any Lot that is, or would be considered by a reasonable person to be unreasonably dangerous or hazardous, which would cause the cancellation of conventional homeowners insurance policy. This includes, without limitation, the storage of caustic, toxic, flammable, explosive or hazardous materials in excess of those reasonable and customary for household uses, the discharge of firearms or fireworks, and setting open fires (other than properly supervised and contained barbecues), or control growth, or manufacture, or possession of illegal drugs.
- 2.13 No Unsightliness: No unsightliness is permitted on any Lot. This shall include, without limitation, the open storage of any building materials (except during construction of any Dwelling unit or addition): open storage or parking of farm or construction equipment, boats, campers, camper shells, trailer, trucks larger than pick-up trucks (except during periods of actual loading and unloading) or inoperable motor vehicles; accumulations of lawn or tree clippings or trimmings, accumulations of construction debris or waste; household refuse or garbage except as stored in tight containers in an enclosure such as a garage; lawn or garden furniture except during the season of use; and the storage or accumulation of any other material, vehicle, or equipment on the Lot in a manner that is visible from any other Lot or any public street.
- 2.14 No Annoying Lights: Any outdoor lighting shall be subject to approval by the Architectural Committee, and no outdoor lighting shall be permitted except for lighting that is designed to aim downward and limit the field of light to the confines of the Lot on which it is installed. This shall not apply to street lighting maintained by the City. Lighted tennis courts or sport courts are prohibited.
- 2.15 No Annoying Sounds: No speakers, wind bells, wind chimes, or other noise making devices may be used or maintained on any Lot which create noise that might reasonably be expected to be unreasonably or annoyingly loud to adjoining Lots, except for security or fire alarms.
- 2.16 Sewer Connection Required: All Lots are served by sanitary sewer service, and no cesspools, septic tanks, or other types of waste disposal systems are permitted on any Lot. All Dwelling units must be connected to the sanitary sewer system.
- 2.17 No Fuel Storage: No fuel oil, gasoline, propane, or other fuel storage tanks may be installed or maintained on the property. Dwellings shall be heated with natural gas, solar, or electric heat. Propane or other such containerized fuels may be used only during construction of the Dwelling until the permanent heating system is installed and operational.

- 2.18 Drainage: No owner shall alter the direction of natural drainage from his Lot not shall any Owner permit accelerated storm run-off to leave his Lot without first using reasonable means to dissipate the flow of energy.
- 2.19 Vehicles Restricted to Roadways: No motor vehicle will be operated on the Subdivision except on improved roads and driveways. No snowmobiles or motorcycles will be operated on any Lot except for ingress and egress or while loading the equipment for lawful transport on public streets.
- 2.20 Kennels: No kennel or dog run may be placed closer than 30 feet to any Dwelling other than that of the Owner of the kennel, unless written permission is granted by current owner of adjacent lot. This permission does not run with the land and must be obtained from any owner of an adjacent lot.
- 2.21 No Transient Lodging Uses: The Lots are to be used for residential housing purposes only, and shall not be rented in whole or in part of transient lodging purposes, boarding house. A bed and breakfast, or other uses for providing accommodations to travelers. No lease of any Dwelling on a Lot shall be for a period of less than 30 days. No Dwelling on Lot shall be subjected to time interval ownership.
- 2.22 No Re-Subdivision: No Lot may be re-subdivided without the consent of the Architectural Committee, and no re-subdivision of any Lot may result in the construction of any additional Dwelling units within the subdivision.
- 2.23 Combination of Lots:
- (A) Authority to Combine Lots: Subject to the provisions of this Declaration and the limitations set forth in this Section, any Owner may combine two or more adjoining Lots within the Subdivision.
 - (B) Dwelling Placement: The square footage of the living area in the Dwelling on the combined Lots should be concentrated at the center of the combined Lots, and should not be placed entirely, or predominately on one of the Lots.
 - (C) Combination Deemed Permanent: The combination of Lots is deemed to be permanent and the Lots may not be independently sold once construction has commenced on the improvements of the combined Lot. The Owner of any Lots that have been combined will execute and deliver to the Committee a notice in recordable form, containing the name of the Owner and the legal description of the Lots combined, which Notice will state that the two Lots have been combined and cannot subsequently be subdivided. The Committee shall record this Notice with the Davis County Recorder upon the commencement of the construction of the Dwelling on the combined Lots.

- 2.18 Drainage: No owner shall alter the direction of natural drainage from his Lot not shall any Owner permit accelerated storm run-off to leave his Lot without first using reasonable means to dissipate the flow of energy.
- 2.19 Vehicles Restricted to Roadways: No motor vehicle will be operated on the Subdivision except on improved roads and driveways. No snowmobiles or motorcycles will be operated on any Lot except for ingress and egress or while loading the equipment for lawful transport on public streets.
- 2.20 Kennels: No kennel or dog run may be placed closer that 30 feet to any Dwelling other than that of the Owner of the kennel, unless written permission is granted by current owner of adjacent lot. This permission does not run with the land and must be obtained from any owner of an adjacent lot.
- 2.21 No Transient Lodging Uses: The Lots are to be used for residential housing purposes only, and shall not be rented in whole or in part of transient lodging purposes, boarding house. A bed and breakfast, or other uses for providing accommodations to travelers. No lease of any Dwelling on a Lot shall be for a period of less than 30 days. No Dwelling on Lot shall be subjected to time interval ownership.
- 2.22 No Re-Subdivision: No Lot may be re-subdivided without the consent of the Architectural Committee, and no re-subdivision of any Lot may result in the construction of any additional Dwelling units within the subdivision.
- 2.23 Combination of Lots:
- (A) Authority to Combine Lots: Subject to the provisions of this Declaration and the limitations set forth in this Section, any Owner may combine two or more adjoining Lots within the Subdivision.
 - (B) Dwelling Placement: The square footage of the living area in the Dwelling on the combined Lots should be concentrated at the center of the combined Lots, and should not be placed entirely, or predominately on one of the Lots.
 - (C) Combination Deemed Permanent: The combination of Lots is deemed to be permanent and the Lots may not be independently sold once construction has commenced on the improvements of the combined Lot. The Owner of any Lots that have been combined will execute and deliver to the Committee a notice in recordable form, containing the name of the Owner and the legal description of the Lots combined, which Notice will state that the two Lots have been combined and cannot subsequently be subdivided. The Committee shall record this Notice with the Davis County Recorder upon the commencement of the construction of the Dwelling on the combined Lots.

2.24 Storm Water Pollution Prevention Plan: It is understood by all owners that Declarant has, in accordance with Environment Protection Agency mandates, a Storm Water Pollution Prevention Plan. No owner will take any action which causes a breach in these requirements including but not limited to dumping any dirt, weeds or chemicals in the gutters or streets, tying the rain gutter down spouts into the land drains or moving or destroying any devices placed throughout the project that are meant to be part of the Pollution Prevention Plan. Owners hereby agree to hold the Declarant harmless and indemnify the Declarant against any Environment Protection Agency penalties caused by actions of the Owners.

ARTICLE III

ARCHITECTURAL COMMITTEE

3. It is the intention and purpose of these covenants, conditions and restrictions to impose architectural standard on Improvements to any Lot of a type and nature that result in buildings which are architecturally compatible in terms of lot coverage, proportion, materials, colors and general appearance, while at the same time allowing for appropriate diversity in style and design. To accomplish this goal, the Declarant hereby establishes the Architectural Committee, which is empowered to oversee and enforce the Architectural Design Standards set forth in the Declaration.

3.1 Architectural Committee Created: The Architectural Committee will consist of three members, as least two of whom shall be members of the Board of trustees of the Homeowners Association. The initial committee will consist of three people appointed by the Declarant, who do not need to be Owners. At the time that 75% of the Lots (including Lots anticipated on the Additional Property) are sold to persons other than the Declarant, one member of the committee will be elected by the Owners from the Board of Trustees. At the time that 100% of the Lots (including Lots anticipated on the Additional Property) have been built on, all of the members of the Architectural Committee will be elected by the Owners, however, the Architectural Committee may wish to retain a qualified planning or architectural professional to handle the day to day work of the committee.

3.2 Approval by Committee Required: No Improvements of any kind, including without limitation the construction of any Dwelling, garage, out-building in excess of 100 square feet. Approval of the Committee will be sought in the following manner.

(A) Plans Submitted: Plans for the construction of any new Dwelling must be submitted to the Committee for review. The plan must be in sufficient detail to show the location on the Lot of the exterior walls of the Dwelling and all other structures to be built with it; detailed drawings of all elevations of all buildings showing locations of

windows, doors, roof pitches, decks and other exterior elements. In the case of an addition or modification of an existing Dwelling, the Committee may waive any of the foregoing it feels are unnecessary to its review of the remodel or addition.

(B) Review Fee: The applicant will pay a Review Fee to the Developer for remittance to the Committee in an amount necessary to cover the cost of review and administration of the program in an amount to be established from time to time by the Architectural Committee. The initial fee shall be \$100 for each new dwelling, \$50 for each addition or remodel.

(C) Review: Within 15 days from receipt of a complete submission, the committee will review plans and make an initial determination whether or not the plans comply with the conditions imposed by the Declaration. If they do not, the plans will be rejected. If they are in compliance, the committee will approve the plans. The Committee may also approve the plans subject to specific modifications or conditions. Owners may desire to submit preliminary plans for review. The Committee will review preliminary plans, and make its comments known to the Owner provided, however, that no preliminary approval is to be considered a final approval, the no final approval will be granted on less than a complete submission. Upon approval, the Committee and the Owner will each sign a copy of the plans, one of which shall be left with the Committee. No construction that is not in strict compliance with approved plans will be permitted.

(D) Failure to Act: If the Committee has not approved or rejected any subdivision within 45 days after submission of complete plans, the submission is deemed to have been disapproved.

3.3 Variances: Variances to the design standards contained in this Declaration may be granted when strict application would create an unforeseen or unreasonable hardship to the Owner of any Lot provided. However that any variance granted pursuant to this Section 3.3 is consistent with the intent of this Declaration. The Architectural Committee cannot grant any variance that has the effect of modifying applicable zoning or building code regulations. The burden of obtaining a variance is entirely on the applicant.

3.4 General Design Review: The Committee will use its best efforts to provide a consistent pattern of development, and consistent application of standards of this Declaration. These standards are, of necessity, general in nature, and it is the Committee's responsibility to apply them in a manner that results in a high quality, attractive, and well-designed community.

3.5 Declarant, Trustees and Committee not Liable: The Declarant, the Trustees, and the Committee and its members shall not be liable to the applicant for any damages, or to the Owners of any Lots within the Subdivision for their actions, inaction's, or approval or disapproval of any set of plans submitted to the Committee for review. In the

absence of bad faith or malicious actions, the Owners shall have no claim against the Declarant or Committee as a result of the performance or failure to perform the duties created by this Declaration. Each Owner has the right to enforce these covenants against every other Owner, and may seek independent redress if it believes the Committee has acted improperly.

3.6 Limitations on Review: The Committee's review is limited to those matters expressly granted in this Declaration. The Committee shall have no authority over the enforcement of building codes, zoning ordinances, or other statutes, laws, or ordinances affecting the development or improvement of real property and shall have no liability to any Owner whose plans were approved in a manner that included any such violation. Corrections or changes in plans to bring them into conformity with applicable codes must be approved by the Committee prior to construction.

3.7 Penalty for Failure to File Plans with Architectural Committee: The Architectural Committee is authorized to retain legal counsel and to instigate legal proceedings against any lot owner, contractor, or any other person or entity who proceeds with construction on any lot in the subdivision without first applying for and receiving the approval of the Architectural Committee or its designated professional reviewer. The Committee may give 10 days written notice of such failure to file plans and they may proceed with any and all legal remedies. The estimated cost of such legal action is a minimum of \$600 to \$1000, and the Committee is authorized to assess all legal and associated costs of obtaining compliance against the lot and / or lot owner. The Committee may file a notice of lien for the costs involved against the lot and may take any and all action deemed appropriate to enforce this provision of the covenants, including foreclosures of the lien.

Article IV

ARCHITECTURAL RESTRICTIONS ON IMPROVEMENT

4. All Improvements on any lot are subject to the ADAMSWOOD LANDING "Architectural Guidelines" which follow as pages 14 through 27, and in addition, are subject to the following restrictions.

4.1 Number of Dwellings: Only one Dwelling may be constructed on any Lot. All Dwellings shall have an attached garage for at least two cars. No other storage building, out building, or habitable structure may be permitted on any Lot, unless specifically reviewed and approved by the Architectural Committee.

4.2 Dwelling Size: The ground floor area of the main structure of a (rambler) one-story not including open porches and garages, shall be not less than 1,450 square feet if the home has a three car garage, and not less than 1,500 square feet with a two car garage. A two-story home shall have not less than 1,900 square feet above ground.

Three and four level homes must have not less than 1, 900 square feet finished. A two car attached garage with not less than 600 square feet is required.

- 4.3 Dwelling Height: No structure shall exceed two stories above the ground level for living space or be more than thirty feet in height, without prior written approval of the Architectural Committee.
- 4.4 Construction Completion: When construction has started on any residence or other structure, work thereon must be completed within a reasonable length of time (nine months shall be reasonable).
- 4.5 Roof Design: Eaves and roofs must overhang by at least 18" with 2 x 6 Fascia Board. Mansard, fake mansard, A Frame, gambrel, flat, curvilinear, and domed roof designs are prohibited. All roof metal such as flashing, vent stacks, gutters, and chimney caps shall be made of anodized aluminum or galvanized metal painted to match the adjoining roof color.
- 4.6 Windows: All windows must be at least double paned. Any trapezoidal window must follow the shape of the walls or roofs surrounding them, with the top parallel to the roof above, and the bottom horizontal or parallel to the roof structure below it. No mirrored or reflective glass may be used.
- 4.7 Chimneys & Vents: Chimneys must be enclosed in an approved material. No exposed metal flues are permitted. Vent stacks must be combined to the extent possible to minimize the number of roof penetrations, and should generally not be visible from the streets.
- 4.8 Antennas: All antennas must be enclosed within the Dwelling. If possible, any satellite dishes must be located and screened in a manner so that they are not directly visible from adjoining Lots or streets. Solar panels will be permitted only with the consent of the Architectural Committee, and if permitted at all, must lie flat against the roof and may not differ in pitch or color from the roof surface on which they are mounted.
- 4.9 No Used or Temporary of Prefab Structures: No previously erected, used or temporary structure, mobile home, trailer house, or any other non-permanent structure may be installed or maintained on any Lot. No prefabricated housing may be installed or maintained on any Lot.
- 4.10 Driveways: Every garage shall be serviced by a driveway, which shall be of sufficient width and depth so as to park two vehicles side by side completely out of the street right of way. All driveways are to be constructed only of concrete.
- 4.11 Sewer Connection Required: All Lots are served by sanitary sewer service and no cesspools, septic tanks, or other types of waste disposal systems are

permitted on any Lot. All dwelling units must be connected to the sanitary sewer system.

4.12 Basement Finished Floor Minimum Elevations Established: Builders and contractors are cautioned to not establish the finished floor elevation of the lowest level that is basement level, until they have located and determined the installed elevations of the sanitary sewer lateral. Individuals buying property within the subdivision agree to hold harmless the Declarant and Layton City from complaints or any other causes of action at any time because of the installed elevation of the sewer lateral.

4.13 Finished Lot Grading: Lot owners and builders are responsible to complete the fine grading of the entire lot so that the finish grading complies with Layton City ordinance.

4.14 All Dwelling Construction is Subject to Prior Approval by the Architectural Committee: Prior to construction all dwelling plans must be reviewed and approved by the Architectural Committee (see pages 13 through 16 of these Covenants) and all dwelling construction must meet the Architectural restrictions and architectural guidelines and the other requirements of these Covenants.

4.15 All Complete Dwelling Construction is Subject to Final Inspection and Approval by the Architectural Committee:
Again, see page 13 through 16 and the rest of the provisions of the Covenants. Note that landscape and fencing standards are part of the final inspection criteria.

ARCHITECTURAL GUIDELINES

ADAMSWOOD LANDING

A. Use and Applicability of the Architectural Guidelines

It is hoped that there will be a significant variety in the homes that are constructed. The Architectural Guidelines are not intended to foster sameness. The Architectural guidelines suggest several features or elements that can be combined to create different homes that complement one another. The combination of features or elements permits the lot owner to construct a home to personal tastes while complementing surrounding homes in the neighborhood.

B. Architectural Features

(1) Forms and Massing

- a. One and two-story homes are encouraged.
- b. Front elevations shall be comprised of several alternating forms located along different planes to create shadows. The front elevation forms should include, but not be limited to, features such as:
 - i. Distinguishable entries
 - ii. Exposed gables perpendicular to the street
 - iii. "Pop outs" for windows and similar features

(2) Roof lines and Pitch

- a. Front elevations should be comprised of several rooflines designed at different heights. The dominant roof pitch of the majority of the roof shall be 7/12 or greater unless otherwise approved through the architectural control committee.
- b. Long continuous rooflines parallel to the street should be avoided.
- c. Two Story front elevations should be divided by a first story partial roof.

(3) Eaves and Overhangs

- a. Eaves and overhangs should be large enough to create noticeable shadows.
- b. Eaves and overhangs should be large enough to reduce summer sunlight on windows while permitting winter sunlight to pass under.

C. Architectural Elements

(1) Entries

- a. Front door areas should be readily distinguishable from the street.

- b. Sidelights and similar features to expand the size of the entry feature should
- c. Where feasible, accent windows may be located over front entry areas to highlight the area.
- d. Columns or similar features may be used to frame the front entry area.

(2) Windows

- a. Windows should be used to divide large surface areas.
- b. Multi-pane windows (simulated) should be used to divide large glass surface areas.
- c. Bay windows, particularly on the first floor windows, are highly encouraged.
- d. Windows may be located in “pop out” features to add variety to the front elevation and create additional shadows.
- e. Accent windows, either rectangular or elliptical, are highly encouraged.

(3) Porches

- a. A porch element should be included on the front elevations.
- b. The porch element should be sufficiently deep to protect those standing at the front door from inclement weather.
- c. The porch element should be sufficiently wide to permit some porch seating areas.
- d. Partial enclosure of the porch element, such as with a banister, is encouraged.
- e. Wrap around porches are encouraged, if they are appropriate for the style of the home.

(4) Garages

- a. Enclosed garages are required.
- b. Sectional garage doors with windows are encouraged.
- c. In the case of three car garages, the front of the third garage space should be located on a different plane, minimum two feet differential, than the larger two-car space area.
- d. Garages should be located on a plane no more than ten (10) feet in depth greater than the majority of the front elevation.
- e. Where feasible, side entry garages are encouraged.

(5) Chimneys

- a. Chimneys should be constructed of the same materials, i.e. masonry or stucco on the wall adjoin. Chimneys shall not be covered with siding.
- b. All metal vent pipes and spark arresters should be painted a color complementary to the majority of adjoining elevation.
 - c. Two chimneys should not project above a one-story element.

(6) Lighting

- a. House lighting is encouraged to highlight entry elements.
- b. Yard lighting is encouraged to highlight walkways.

D. Architectural Materials

(1) Front Elevation

- a. A minimum of 50% of the front and side elevations shall be masonry, either brick, stone or rock.
- b. The remaining areas should be covered with complimentary color stucco. Wood may be used as part of door and window surroundings or as an accent element.
- c. Siding is not permitted on any elevation of the home.

(2) Rear Elevations

- a. Masonry, stucco or a combination of masonry and stucco may be used to cover the entire rear elevations.

E. Architectural Hardware

(1) Air conditioning Units and Evaporative Coolers

- a. Air conditioning units and evaporative coolers, if placed on the roof, shall be located out of view from the street.
- b. Ground level air conditioning units shall be located outside of the front yard and behind a fence or screened, landscape area.
- d. Window type air conditioners or evaporative coolers are not permitted.

(2) Vent Pipes

- a. All roof vent pipes shall be painted a color similar to the roof color.

(3) Antennas and Satellite Dishes

- a. No roof antennas are permitted.
- b. Satellite dishes may be mounted on the roof, but out of view from the street, if possible.
- c. Large, ground mounted satellite dishes are not permitted. Notwithstanding the forgoing, at any time, applicable law does not allow such a prohibition of large, ground satellite dishes, any installation of such satellite dishes shall be in accordance with the following requirements:
 - (i) Any owner desiring to install such a satellite dish shall, prior to installation, (I) make a formal application, in writing, to the Architectural Committee for approval of such installation, including, without limitation detailed drawing of the proposed placement of such satellite dish, and (II) pay the reasonable application fee, as set by the Architectural Committee from time to time, to cover the costs of the Architectural Committee's review of such application; and
 - (ii) The Architectural Committee can withhold approval for such installation for any reason, including, without limitation, the fact that the proposed placement of the satellite dish is not appropriately screened from the view of other Lots.

- a. House lighting is encouraged to highlight entry elements.
- b. Yard lighting is encouraged to highlight walkways.

D. Architectural Materials

(1) Front Elevation

- a. A minimum of 50% of the front and side elevations shall be masonry, either brick, stone or rock.
- b. The remaining areas should be covered with complimentary color stucco. Wood may be used as part of door and window surroundings or as an accent element.
- c. Siding is not permitted on any elevation of the home.

(2) Rear Elevations

- a. Masonry, stucco or a combination of masonry and stucco may be used to cover the entire rear elevations.

E. Architectural Hardware

(1) Air conditioning Units and Evaporative Coolers

- a. Air conditioning units and evaporative coolers, if placed on the roof, shall be located out of view from the street.
- b. Ground level air conditioning units shall be located outside of the front yard and behind a fence or screened, landscape area.
- d. Window type air conditioners or evaporative coolers are not permitted.

(2) Vent Pipes

- a. All roof vent pipes shall be painted a color similar to the roof color.

(3) Antennas and Satellite Dishes

- a. No roof antennas are permitted.
- b. Satellite dishes may be mounted on the rood, but out of view from the street, if possible.
- c. Large, ground mounted satellite dishes are not permitted. Notwithstanding the forgoing, at any time, applicable law does not allow such a prohibition of large, ground satellite dishes, any installation of such satellite dishes shall be in accordance with the following requirements:
 - (i) Any owner desiring to install such a satellite dish shall, prior to installation, (I) make a formal application, in writing, to the Architectural Committee for approval of such installation, including, without limitation detailed drawing of the proposed placement of such satellite dish, and (II) pay the reasonable application fee, as set by the Architectural Committee from time to time, to cover the costs of the Architectural Committee's review of such application; and
 - (ii) The Architectural Committee can withhold approval for such installation for any reason, including, without limitation, the fact that the proposed placement of the satellite dish is not appropriately screened from the view of other Lots.

F. Front Yard Treatments, Landscaping and Lighting

(1) Front Yard Treatments

- a. Within the project separate entry walkways are encouraged.

(2) Yard Landscaping

- a. Landscaping shall be installed within 18 months of the home being constructed.
- b. Front yard landscaping shall include a balance of turf, ground covers, shrubs and trees.
- c. Provisions should be made for Spring and Summer seasonal color in the ground covers, shrubs and trees.
- d. The use of rock and stone as part of the landscaping is encouraged.
- e. Automatic irrigation systems must be installed.

G. Mailboxes

- (1) Homeowners must contact the U.S. Postal service to find location and requirements for all.

ARTICLE V

CONSTRUCTION CONVENANTS

5. In order to minimize the inconvenience to adjoining Owners during periods of construction within the Subdivision, the following construction regulations shall be enforced. These regulations shall be made a part of the construction contract between the Owner and the Builder of each Dwelling or other Improvements on a Lot. The Owner shall be bound by these regulations, and violations committed by the Builder or its employees, subcontractors or others shall be deemed a violation by the Owner for which is liable.

5.1 Portable Office or Trailer: A builder or general contractor constructing a home on a Lot may utilize a portable office or trailer during the construction period only. The portable office must be located within the Owner's Lot. The temporary office may not be installed prior to the commencement of construction, and must be removed upon the first to occur of (1) the issuance of a Certificate of Occupancy, (2) the termination, expiration or cancellation of the Building Permit, (3) the suspension of construction activities for a period of 60 days, or (4) one year after the commencement of construction

5.2 Construction Debris Removal: The Builder must comply with City ordinances requiring the placement and maintenance of a trash container or dumpster on the Lot. The builder shall collect trash at the end of each workday and deposit construction trash, packing material, unusable scraps, and other debris in a suitable container, protected from the wind, and regularly serviced. No trash may be burned, buried or otherwise disposed within the Subdivision. No concrete trucks may be cleaned out on the Lot or elsewhere within the Subdivision.

5.3 Construction Area Appearance: The Lot must be maintained in a reasonably organized and neat condition at all times during the construction of a Dwelling or other Improvements. Once the Dwelling is enclosed, materials shall be stored inside, and out of sight, whenever practical and possible.

5.4 Sanitary Facilities: The Builder is responsible for the installation and maintenance of an approved portable toilet facility during construction. The portable toilet must be removed from the site at such time as the permanent plumbing system is operational.

5.5 Construction Sign: During periods of actual construction on the Dwelling, the Owner or Builder may install a sign not to exceed six square feet in area identifying the Lot and the Builder. The sign must also comply with any signage ordinance enacted by the City after the date of this Declaration. The sign must be moved upon completion or abandonment of construction.

5.6 Hours of Work: Daily working hours on the site shall be limited to the period

beginning one half hour after sunrise and ending one half hour before sunset, unless otherwise restricted by City ordinances. The Builder is responsible for controlling noise emanating from the site.

5.7 Removal of Mud: The Builder is responsible for cleaning up and removing mud, dirt and all debris from the construction site that is deposited on the roadways of the Subdivision.

5.8 Duration of Construction: No construction shall be undertaken without a Building Permit and all other necessary permits from the City and any other governmental entity having jurisdiction over construction on the site. No materials, tools, temporary offices or portable toilets, excavation or construction equipment, or similar materials or equipment may be delivered to this site prior to the issuance of the Permit. It is the obligation of the Owner to proceed with construction with all reasonable speed once construction has commenced, and in any event, all exterior surfaces of the building shall be substantially completed within a period of eight months from the date of the foundation that is completed. All landscaping and soil stabilization work must be completed as soon as possible after completion of the exterior of the Dwelling, but in no event later than the summer following completion of the exterior of the Dwelling.

5.9 Storm Water Pollution Prevention Plan: It is understood by all owners that Declarant has, in accordance with Environment Protection Agency mandates, a Storm Water Pollution Prevention Plan. No Owner will take any action which causes a breach in these requirements including but not limited to dumping any dirt, weeds or chemicals in the gutters or street, tying the rain gutter down spouts into the land drains or moving or destroying any devices placed throughout the project that are meant to be part of the Pollution Prevention Plan. Owners hereby agree to hold the Declarant harmless and indemnify the Declarant against any Environment Protection Agency penalties caused by actions of the Owners, and will be liable for any fines imposed because of there Lot Condition

ARTICLE VI

LANDSCARPE STANDARDS

6.0 It is the intent of the Declaration to require appropriate landscaping of Lots following construction of any improvements, and to encourage the use of appropriate plant materials. The use and Improvement of each Lot is subject to the following Landscape Standards

6.1 Landscaping Required: As soon as practical following completion of the

construction of the Dwelling, but in no event later than the summer immediately following completion of construction, or not later than 18 months from the issuance of a building permit, whichever first occurs, each Owner is encouraged to fully landscape his or her Lot. The Owner may plant lawns, which are encouraged to be pre-grown sod, gardens, plant shrubbery, trees or other ornamental plantings or replace natural species. Front yard landscaping shall include a balance of turf, ground covers, shrubs and trees. Provisions should be made for Spring and Summer seasonal color in the ground covers shrubs and trees. The use of rock and stone as part of the landscaping is encouraged.

6.2 Parkway Street Trees, Sidewalk and Sprinkler System Required: Park Strip Trees are encouraged. All front landscaping shall be provided with automatic sprinklers controlled by an electric time clock.

6.3 Fences: Fencing of Lots along the Lot line shall be permitted in the Subdivision. The area that may be fenced shall be limited to the side yards and the rear yards of the Lots. No fencing shall extend beyond the front place of any home. All Fences are required to be vinyl, unless otherwise approved by the architectural control committee.

ARTICLE VII

LEFT BLANK INTENTIONALLY

ARTICLE VIII

OWNERS' MAINTENANCE OBLIGATIONS

8. It is the obligation of each owner to maintain his Lot at all times in order to preserve and enhance the enjoyment of the Subdivision.

8.1 Duty to Maintain: It is the obligation of the Owner of each Lot to maintain his Lot and the improvements to the lot in a good state of repair and in an attractive, safe and healthy condition.

8.2 Repair by Association: In the event that an Owner permits his Lot or Improvements to fall into a state of despair that is dangerous, unsafe, unsanitary, or unsightly condition or fails to comply with any other covenant or restriction in violation of this Declaration, the Association may give written notice to the Owner describing the condition complained of and demanding that the Owner correct the condition within 30 days. If the Owner fails to take corrective action, the Association shall have the right, but not the obligation, to enter upon the offending Owner's Lot and take corrective action to abate the condition. All costs of abatement shall be charged to the Owner, who agrees to promptly pay the reasonable costs of any work performed under this provision. In addition, each Owner hereby grants to the Association a lien on the Lot and any Improvements to secure repayment of any sums advanced pursuant to this section, which lien may be foreclosed at any time by the Association in the manner prescribed in Utah for the foreclosure of mortgages. Alternatively, without requiring foreclosure, the Association may seek collection of sums advanced directly from the Owner of the Lot in Question. Unpaid amounts will bear interest from the date advanced at the lawful judgment rate under applicable state law.

8.3 Alterations of Exterior Appearance: The Owners will maintain their Lots and Improvements in substantially the same condition and appearance as that approved by the Architectural Committee. No subsequent exterior alterations, improvements or remodeling, wear structural or changes in landscaping, paint color or materials will be made without the advance consent of the Committee.

8.4 Repair Following Damage: In the event of casualty loss or damage to the improvements, the Owner will be entitled to reconstruct the Improvements as they existed prior to the damage or loss without review by the Committee, provided however that alterations or deviations from the original approved plans will require review. Nothing in this Declaration is intended to prevent an Owner who has suffered property damage or loss from taking temporary measures to secure the property and prevent further damage, or to prevent injury or dangerous conditions following loss or damage, before re-construction begins. Such temporary measures may be taken without the consent or approval of the Architectural Committee, provided that any such measure must be of a temporary nature, and repair or reconstruction must begin as soon as circumstances will permit. No damaged structure will be permitted to remain on any Lot for more than 90 days following the occurrence of damage in deemed a nuisance, which may be abated by the Association.

ARTICLE IX

GENERAL PROVISIONS

9. The Covenants, Conditions, and restrictions contained in this Declaration may be enforced as follows:

9.1 Violation Deemed a Nuisance: Any violation of these Covenants, which is permitted to remain on the property, is deemed a nuisance, and is subject to abatement by the Association or by any other Owner.

a. Any single or continuing violation of the Covenants contained in the Declaration may be enjoined in an action brought by the Declarant (for so long as the Declarant is the Owner of any Lot), by any other Owner, or by the Association in its own name. In any action brought to enforce these Covenants, the prevailing party shall be entitled to recover as part of its judgment the reasonable cost of enforcement, including attorney's fees and costs of court.

b. Nothing in the Declaration shall be construed as limiting the rights and remedies that may exist as common law or under applicable federal, state or local laws and ordinances for the abatement of nuisances, health and safety, or other matters. These covenants are to be construed as being in addition to those remedies available at law.

c. The remedies available under this Declaration and at law or equity generally are not to be considered as exclusive, but rather as cumulative.

d. The failure to take enforcement action shall not be construed as a waiver of the contents contained in this Declaration in the future or against other similar violations.

9.3 Severability: Each of the Covenants contained in this Declaration shall be independent of the others, and in the event that any one is found to be invalid, unenforceable, or illegal by a court of competent jurisdiction, the remaining Covenanted shall remain in full force and effect.

9.4 Limited Liability: Neither the Declarant, the Trustees, or the Architectural Committee or its individual members, nor any other Owner shall have personal liability to any other Owner for actions or inaction's are the result or the good faith exercise of their judgment or authority, under these Covenants, and without malice.

9.5 Amendment: At any time while this Declaration is in effect, the Owners of 55% of the Lots may amend the provisions of this Declaration. Any amendment must be in writing and the approved by 55% of the Owners at the time of the amendment and the consent of the Owner of the additional land, if any portions of the Additional Land has not been subdivided at the time. No such amendment will be binding upon the holder of any mortgage or trust deed unless the holder joins in the amendment. No amendment, which limits the rights of the Declarant or its successors in interest to expand the Subdivision or otherwise affects the Additional Land, shall be effective without the written consent of the Declarant or other Owner of the Additional Land.

9.6 Constructive Notice: Every person who owns, occupies, or acquires any right, title or interest in any Lot in the Subdivision is conclusively deemed to have notice of this Declaration and its contents, and to have consented to the application and enforcement of each of the Covenants, Conditions, and Restrictions against his Lot, whether or not there is any reference to this Declaration in the instrument by which he acquires his interest in any Lot.


9.7 Notices: All notices under this Declaration are deemed effective 72 hours after mailing, whether delivery is proved or not, provided that any mailed notice must have postage re-paid and be sent to the last known address of the party to receive notice. Notices delivered by hand are effective upon delivery.

9.8 Liberal Interpretation: The provisions of this Declaration shall be interpreted liberally to further the goal of creating a uniform plan for the development of the Subdivision. Paragraph headings are inserted for convenience only and shall not be considered in interpretation of the provisions. Singular will include plural, and gender in intended to include masculine, feminine and neuter as well.

9.9 Mortgages Protection Provision: The breach of any of the foregoing covenants shall not defeat or render invalid the lien of any mortgage or deed of trust lien on the Entire Property that is made in good faith and for value; however, that all of the covenants contained herein shall be binding upon the effective against any owner of a Lot whose title thereto is acquired by foreclosure, trustee's sale or other foreclosure proceeding, from and after the date of such foreclosure, proceeding, from and after the date of such foreclosure, trustee's sale or other foreclosure proceeding.

Executed on the date stated above:

Soderby L.T.D.
A Utah Corporation


By: 
Duane Johnson

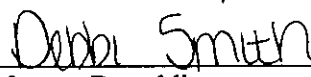
By: _____

By: _____
STATE OF UTAH

County of Davis

On this 8th day of AUGUST, 2000 personally appeared before me, Duane D. Johnson, who being by me duly sworn, did say that they are the Owners of Soderby LT.D. A Utah Limited Liability Corporation, and that the within and foregoing instrument was signed on behalf of said Limited Liability Corporation by authority of a resolution of its director, Duane D. Johnson and duly acknowledged to me that said Limited Corporation executed the same.




Notary Republic

Residing _____ at:

AUGUST 23rd 2008
My Commission Expires:

BOUNDARY DESCRIPTION

BEGINNING AT A POINT NORTH 89°55'20" EAST ALONG SECTION LINE 197.50 FEET AND SOUTH 105.62 FEET FROM THE CENTER OF SECTION 22, TOWNSHIP 4 NORTH, RANGE 1 WEST, SALT LAKE BASE AND MERIDIAN AND RUNNING THENCE SOUTH 61°51'50" WEST 413.54 FEET TO A POINT OF CURVATURE; THENCE SOUTHEASTERLY ALONG THE ARC OF A 1920.00 FOOT RADIUS CURVE TO THE LEFT THROUGH A CENTRAL ANGLE OF 03°08'41" A DISTANCE OF 105.38 FEET (CHORD BEARS SOUTH 26°37'42" EAST 105.36 FEET); THENCE SOUTH 28°12'02" EAST 15.34 FEET TO THE NORTH LINE OF EAST CREST ESTATES NO. 2 AS RECORDED WITH THE OFFICE OF THE DAVIS COUNTY RECORDER (SUBDIVISION BEING RE-ESTABLISHED IN THE FIELD); THENCE SOUTH 61°48'17" WEST 60.00 FEET TO THE WEST LINE OF 1425 EAST STREET; THENCE SOUTH 28°12'02" EAST ALONG SAID WEST LINE 2.95 FEET TO AN EXISTING WIRE FENCE; THENCE ALONG SAID WIRE FENCE THE FOLLOWING 4 CALLS: SOUTH 62°40'17" WEST 131.18 FEET, SOUTH 61°11'34" WEST 141.33 FEET, SOUTH 62°48'03" WEST 160.70 FEET, SOUTH 62°25'24" WEST 66.11 FEET TO THE NORTHEASTERLY LINE OF ADAMSWOOD LANDING SUBDIVISION PHASE 1 AS RECORDED WITH THE OFFICE OF THE DAVIS COUNTY RECORDER; THENCE ALONG SAID NORTHEASTERLY LINE THE FOLLOWING 6 CALLS: NORTH 28°09'00" WEST 124.60 FEET, NORTH 01°54'18" WEST 66.89 FEET, NORTH 28°09'00" WEST 129.25 FEET, NORTH 11°45'05" EAST 35.49 FEET, NORTH 00°21'28" EAST 91.04 FEET, NORTH 19°13'00" WEST 223.10 FEET TO THE SOUTHEASTERLY LINE OF SNOW CREEK SUBDIVISION AS RECORDED WITH THE OFFICE OF THE DAVIS COUNTY RECORDER (SUBDIVISION BOUNDARY BEING RELOCATED BASED ON EXISTING OCCUPATION LINES IN THE FIELD); THENCE NORTH 59°27'32" EAST ALONG SAID SOUTHEASTERLY LINE 331.22 FEET; THENCE NORTH 59°24'12" EAST TO AND ALONG FOREST HILLS SUBDIVISION PHASE 2 AND 4 AS RECORDED WITH THE OFFICE OF THE DAVIS COUNTY RECORDER 482.96 FEET (SUBDIVISION BOUNDARIES BEING RE-ESTABLISHED BASED ON EXISTING MONUMENTS FOUND IN THE FIELD AND OCCUPATION LINES); THENCE SOUTH 31°24'47" EAST 556.83 FEET TO THE POINT OF BEGINNING.

CONTAINS: 546,543 SQ. FT. 12.55 ACRES - 34 LOTS