

11987

WHEN RECORDED MAIL TO:

Jeffery B. Wiberg
2459 West 2300 North
Clinton, UT 84015

NE 30
NW 29 > 5N-2W

2094982
BK 3844 PG 1091

E 2094982 B 3844 P 1091
RICHARD T. MAUGHAN
DAVIS COUNTY, UTAH RECORDER
08/08/2005 03:35 PM
FEE \$11.00 Pgs: 1
DEP RT REC'D FOR EXECUTIVE TITLE I
NS AGENCY

QUIT CLAIM DEED

Jeffrey B. Wiberg AKA Jeffery B. Wiberg and Beverlee Wiberg

grantor of Clinton, County of Davis, State of UT,

hereby QUIT-CLAIM to

Jeffery B. Wiberg and Beverlee Wiberg, Husband and Wife as joint tenants with full rights of survivorship

grantees, of Clinton, County of Davis, State of UT

for the sum of TEN AND NO/DOLLARS and other good and valuable consideration, the following tract of land in Davis County State of UT, to-wit



Parcel 2, 3, 4, 5, 6 and 7

A part of the Northeast Quarter of Section 30 and the Northwest Quarter of Section 29, Township 5 North, Range 2 West, Salt Lake Base and Meridian; Beginning at a point on the North line of 1800 North Street, being South 89°59'08" East 40.00 feet and North 0°00'52" East 50.00 feet from the East Quarter corner of said Section 30, and running thence North 0°00'52" East 1345.25 feet; thence North 89°59'08" West 170.00 feet; thence South 0°00'52" West 1345.25 feet; thence South 89°59'08" East 170.00 feet to the point of beginning

14-029-0029 14-029-0021 14-029-0028 14-038-0029 14-038-0050 14-038-0051

WITNESS, the hand of said grantors, this 27th day of June, 2005

Signed in the presence of



Jeffrey B. Wiberg AKA Jeffery B. Wiberg

Beverlee Wiberg


STATE OF UTAH

County of WEBER

)ss.

On the 27 day of June, 2005, personally appeared before me Jeffrey B. Wiberg AKA Jeffery B. Wiberg and Beverlee Wiberg, the signers of the foregoing instrument, who duly acknowledged to me that they executed the same.


Notary Public
My commission expires:
Residing at:



—RECORDER'S MEMO—
LEGIBILITY OF TYPING OR PRINTING
UNSATISFACTORY IN THE DOCUMENT
WHEN RECEIVED