

9/3

Syracuse City Corporation
1787 South 2000 West
Syracuse, Utah 84075


E 2075025 B 3792 P 146-148
RICHARD T. MAUGHAN
DAVIS COUNTY, UTAH RECORDER
05/20/2005 08:15 AM
FEE \$0.00 Pgs: 3
DEP RT REC'D FOR SYRACUSE CITY


Address Correction Affidavit

This affidavit has been prepared to correct the following lot address recorded upon Parcel 12-563+ in Highlands At Glenn Eagle Phase #1 Subdivision, Syracuse City, Davis County, Utah

<u>Name</u>	<u>Recorded Address</u>	<u>Corrected Address</u>
Lot #102	1213 South St Andrews Drive	3363 West St Andrews Drive
Lot #103	1227 South St. Andrews Drive	3349 West St. Andrews Drive
Lot #104	1237 South St Andrews Drive	3335 West St Andrews Drive
Lot #105	1247 South St Andrews Drive	3321 West St Andrews Drive
Lot #106	1255 South St Andrews Drive	3307 West St Andrews Drive
Lot #107	1258 South St Andrews Drive	3298 West St Andrews Drive
Lot #108	1248 South St Andrews Drive	3314 West St Andrews Drive
Lot #109	1242 South St Andrews Drive	3328 West St Andrews Drive
Lot #110	1206 South St Andrews Drive	3342 West St Andrews Drive


Dated this 09th day of May 2005



Kathryn W Holt
Syracuse City Recorder



STATE OF UTAH)
) .SS
COUNTY OF DAVIS)

On the 11 day of May 2005, personally appeared before me Kathryn W Holt, personally known to me to be the person whose name is subscribed to this instrument and who acknowledged that he or she executed the same


Notary Public



LILD LAND INDEX SYSTEM LEGAL DESCRIPTION

SERIAL# 12-563-0102 ACRES .3 ACRES PAGE 1.
INFO DATE 05/12/2005
TAX NAME 2006. LYNN GLAUSER CONSTRUCTION LC
PROP. ADDRESS. 1213 SOUTH ST ANDREWS DRIVE SYRACUSE

LEGAL DESCRIPTION:
ALL OF LOT 102, HIGHLANDS AT GLEN EAGLE SUB PHASE #1
CONT 0.30 ACRES

SERIAL# 12-563-0103 ACRES .29 ACRES PAGE 1
INFO DATE 05/12/2005
TAX NAME 2006 BLACKBURN JONES REAL ESTATE INC
PROP ADDRESS 1227 SOUTH ST ANDREWS DRIVE SYRACUSE

LEGAL DESCRIPTION:
ALL OF LOT 103, HIGHLANDS AT GLEN EAGLE SUB PHASE #1
CONT 0 29 ACRES

SERIAL# 12-563-0104 ACRES 28 ACRES PAGE 1
INFO DATE 05/12/2005
TAX NAME 2006: BLACKBURN JONES REAL ESTATE INC
PROP. ADDRESS. 1237 SOUTH ST ANDREWS DRIVE SYRACUSE

LEGAL DESCRIPTION:
ALL OF LOT 104, HIGHLANDS AT GLEN EAGLE SUB PHASE #1
CONT 0 28 ACRES

SERIAL# 12-563-0105 ACRES .25 ACRES PAGE 1.
INFO DATE 05/12/2005
TAX NAME 2006 BLACKBURN JONES REAL ESTATE INC
PROP. ADDRESS. 1247 SOUTH ST ANDREWS DRIVE SYRACUSE

LEGAL DESCRIPTION
ALL OF LOT 105, HIGHLANDS AT GLEN EAGLE SUB PHASE #1
CONT 0 25 ACRES

SERIAL# 12-563-0106 ACRES .25 ACRES PAGE 1
INFO DATE 05/12/2005
TAX NAME 2006: BLACKBURN JONES REAL ESTATE INC
PROP ADDRESS 1255 SOUTH ST ANDREWS DRIVE SYRACUSE

LEGAL DESCRIPTION:
ALL OF LOT 106, HIGHLANDS AT GLEN EAGLE SUB PHASE #1
CONT 0 25 ACRES

SERIAL# 12-563-0107 ACRES 24 ACRES PAGE 1.
INFO DATE 05/12/2005
TAX NAME 2006 BLACKBURN JONES REAL ESTATE INC
PROP ADDRESS 1258 SOUTH ST ANDREWS DRIVE SYRACUSE

LEGAL DESCRIPTION
ALL OF LOT 107, HIGHLANDS AT GLEN EAGLE SUB PHASE #1
CONT 0 24 ACRES

SERIAL# 12-563-0108 ACRES .24 ACRES PAGE 1
INFO DATE 05/12/2005
TAX NAME 2006: BLACKBURN JONES REAL ESTATE INC
PROP. ADDRESS: 1248 SOUTH ST ANDREWS DRIVE SYRACUSE

LEGAL DESCRIPTION:
ALL OF LOT 108, HIGHLANDS AT GLEN EAGLE SUB PHASE #1
CONT 0 24 ACRES

SERIAL# 12-563-0109 ACRES .23 ACRES PAGE 1
INFO DATE 05/12/2005
TAX NAME 2006: LYNN GLAUSER CONSTRUCTION LC
PROP ADDRESS 1242 SOUTH ST ANDREWS DRIVE SYRACUSE

LEGAL DESCRIPTION:
ALL OF LOT 109, HIGHLANDS AT GLEN EAGLE SUB PHASE #1.
CONT 0 23 ACRES

SERIAL# 12-563-0110 ACRES .3 ACRES PAGE 1
INFO DATE 05/12/2005
TAX NAME 2006. BLACKBURN JONES REAL ESTATE INC
PROP ADDRESS. 3354 WEST FALKIRK ROAD SYRACUSE

LEGAL DESCRIPTION
ALL OF LOT 110, HIGHLANDS AT GLEN EAGLE SUB PHASE #1.
CONT 0 30 ACRES