

Special Warranty Deed Page 1 of 4  
Gary Christensen Washington County Recorder  
09/18/2025 11:37:42 AM Fee \$44.00 By  
COTTONWOOD TITLE INSURANCE AGENCY,  
INC.

**WHEN RECORDED, RETURN TO:**

D.R. Horton, Inc.  
12351 S. Gateway Park Place #D100  
Draper, UT 84020  
Attn: Rob Hartshorn

Tax Id No.: H-FIRE-3-66, H-FIRE-3-84, H-FIRE-3-86, H-FIRE-3-87, H-FIRE-3-88, H-FIRE-3-89,  
H-FIRE-3-90, H-FIRE-3-99, H-FIRE-3-100, H-FIRE-3-101, H-FIRE-3-109 and  
H-FIRE-3-110

**SPECIAL WARRANTY DEED AND RESERVATION OF SURFACE RIGHTS  
(Minerals)**

For the consideration of the sum of Ten Dollars (\$10.00) and other valuable consideration received, **D.R. HORTON, INC.**, a Delaware Corporation, ("Grantor"), does hereby convey and warrant against all who claim by, through, or under Grantor to **DRH ENERGY, INC.**, a Colorado corporation ("Grantee"), the following property rights, to the extent not previously reserved or conveyed:

All oil, gas, petroleum, natural gas, coal, lignite and other hydrocarbons by whatever name, uranium, metals (including, without limitation, copper), and all minerals, gases and geothermal energy and geothermal substances and rights, whatsoever (collectively, "Minerals"), already found or which may hereafter be found, under the real property legally described on Exhibit A attached hereto and incorporated herein by this reference (the "Real Property"), together with all ores thereof and other products or materials produced in association therewith and the right to prospect for, mine and remove the Minerals; provided, however, that Grantee may not employ mining methods that destroy the surface of the Real Property or endanger, impair or affect the support for the Real Property or any existing or future improvement thereon. This conveyance also includes all of Grantor's right, title and interest, if any, in and to the rights, rentals, royalties and other benefits accruing or to accrue under any lease or leases of the Minerals and rights to receive all bonuses, rents, royalties, production payments or monies of any nature accrued in the past or future with respect to the Minerals.

Grantor, for itself and its successors and assigns, hereby reserves and retains in perpetuity for its sole and exclusive use all rights to the surface and thirty feet (30') below finished grade (collectively, the "Surface") of all or any portion of the Real Property that is currently subject to a Plat Map (as defined below) for any purpose whatsoever in connection with the development, construction and installation of any existing or future improvements benefiting all or any portion of such property and the use and enjoyment of all or any portion of such property and such improvements. For purposes hereof, the term "Plat Map" means a final, government-approved subdivision map, plat or site plan for single-family residential or multi-family residential use and

including, without limitation, condominium units, whether owner-occupied or held for rent or investment purposes, and apartment projects. Any portion of the Real Property that is made subject to a Plat Map, including any street, common area and any other land included in such map, whether currently or in the future, is referred to herein as a "Lot".

Provided, however, that nothing contained herein shall prevent Grantee from developing and removing any Minerals under the Surface of all or any portion of a Lot by slant drilling, subterranean entry or other means or operations conducted from the Surface of the Real Property which has not been subjected to a Plat Map or any other parcel as to which Grantee may then have rights of surface use or by any other suitable means or methods, provided that Grantee does not endanger, impair or affect the support of all or any portion of the Lots and any existing or future improvements thereon.

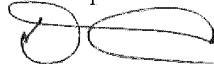
The reservation and reversion of the Surface of the Real Property contained in this Special Warranty Deed and the other covenants and agreements of Grantee contained in this Special Warranty Deed are for the benefit of the Grantor and its successors and assigns only. No successor or assign of Grantor shall have the right to enforce any of the terms of this Special Warranty Deed with respect to any portion of the Real Property except the portion of the Real Property owned by such successor or assign. No third party rights are intended to be conferred on any other person or entity and no third party shall have the right to enforce any of the terms of this Special Warranty Deed. The Grantor, or its successors or assigns only with respect to the portion of the Real Property owned by such successor or assign, may waive the reservation or reversion of the Surface or any or all of the covenants or agreements of Grantee contained herein by a written instrument signed by such party.

SUBJECT TO current taxes and assessments; reservations in patents and all easements, rights-of-way, encumbrances, liens, covenants, conditions, restrictions, reservations, declarations, obligations, liabilities and other matters as may appear of record, and any matters that would be disclosed by an inspection or accurate ALTA/ACSM survey of the Real Property, Grantor binds itself and its successors to warrant and defend title to the Minerals as against the acts of Grantor and none other.

**IN WITNESS WHEREOF**, Grantor has caused this Special Warranty Deed to be executed as of this 17 day of September, 2025.

**GRANTOR:**


D.R. HORTON, INC.,  
A Delaware Corporation



Name: David R. Andrus  
Title: Vice President & City Manager

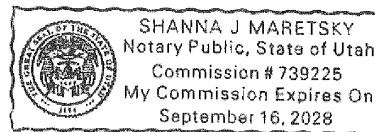
STATE OF UTAH                    )  
  ) ss.  
COUNTY OF SALT LAKE    )

The foregoing instrument was acknowledged before me this 17<sup>th</sup> day of September, 2025, by David R. Andrus, the Vice President & City Manager of D.R. Horton, Inc., a Delaware Corporation, on behalf of the corporation.

  
Notary Public

My Commission Expires:

09-16-2028



**Exhibit A**

to the Special Warranty Deed and Reservation of Surface Rights  
**Legal Description of the Property**

That certain real property located in Washington County, Utah, more particularly described as follows:

Lots 66, 84, 86, 87, 88, 89, 90, 99, 100, 101, 109 and 110, FIREROCK - PHASE 3, according to the official plat thereof as recorded in the office of the Washington County Recorder on August 16, 2022 as Entry No. 20220039382.