

UAH, LLC
1045 Millstream Way
Bountiful, UT 84010

DOC # 20110007423

Amended Restrictive Covenants
Russell Shirts Washington County Recorder
03/10/2011 09:06:45 AM Fee \$ 36.00
By UAH LC

Page 1 of 14

**COVENANTS, CONDITIONS, & RESTRICTIONS OF
THE NEW WARM SPRINGS SUBDIVISION-PHASE V
AMENDED AND RESTATED
AS OF MARCH 3, 2011**

**A SUBDIVISION LOCATED IN
WASHINGTON COUNTY, UTAH**

These Amended and Restated Covenants, Conditions, & Restrictions replace and nullify the Covenants, Conditions, & Restrictions recorded July 20, 2007 as Entry No. 20070037337 and the Amendment Recorded December 12, 2007 as Entry no. 20070058564 and the Amendment recorded May 7, 2008 as Entry No. 20080018904 and the Amendment recorded April 15, 2009 as Entry No. 20090014113 of the official records.

Warm Springs Holdings, LLC, a Utah Limited Liability Company, UAH, LLC, a Utah Limited Liability Company, Darrell K. Back and Dennis V. Back hereinafter referred to as the "Developer" IS THE OWNER OF 70.31% OF THE FOLLOWING DESCRIBED PROPERTY, HEREINAFTER REFERRED TO AS THE "PROPERTY", located in Washington County, State of Utah, to-wit:

LOTS 501 THROUGH 564, NEW WARM SPRINGS SUBDIVISION, PHASE 5, ACCORDING TO THE OFFICIAL PLAT THEREOF AS RECORDED IN THE OFFICE OF THE WASHINGTON COUNTY RECORDER.

Developer hereby includes all of the Property in the plat recorded herewith of the New Warm Springs Subdivision – Phase V, according to the Lot Dedications recorded herewith (or hereafter recorded (if any)), and divides the Phase V Property into Lots as shown on said plat(s) and dedicated the streets shown on said plat(s) to the public. The easement indicated on said plats are hereby perpetually reserved for public utilities and for any other uses as designated thereon or set forth herein, and no structures other than for such utility or other indicated purposes are to be erected within the lines of said easements.

Developer further declares that all of the Property described herein is held and shall be held, conveyed, hypothecated or encumbered, leased, rented, used occupied, and improved subject to the following limitations, restrictions, covenants and conditions, all of which are declared and agreed to be in furtherance of a plan for the subdivision, improvement and sale of the Property, and are established and agreed upon for the purposes of enhancing and protecting the value, desirability and attractiveness of the Property and every Lot, part or portion thereof. The acceptance of any deed to or conveyance of any Lot, part or portion of the Property by the grantees therein named or by their legal representatives, heirs, executors, administrators, successors or assigns, shall constitute their covenant and agreement with the Developer and with each other accept,

hold, improve, use and convey the Property described and conveyed in or by such deed or conveyance subject to said, covenants and conditions. There restrictions, covenants and conditions shall run with the land.

ARTICLE 1 – USE RESTRICTIONS

1.1 Land Use and Building: All Lots shall be used only for detached single family residential purposes. No professional, business or commercial use shall be made of the same, or any portion thereof; provided, however, that the Lot restrictions contained in the section shall not be constructed in such a manner as to prohibit an owner or resident from (a) maintaining a personal professional library therein; (b) keeping personal business or professional records or accounts therein; or (c) handling personal, business or professional telephone calls or correspondence therefore; or (d) establishing a valid home occupations approved by the City of Washington, provided that there shall be no retail sales conducted at the lot.

“Family” is defined to person related by blood or marriage, by legal adoption, or by operation of law.

1.2. Lot Size: Lot sizes as described on the recorded plat of subdivision are considered minimum Lot sizes and no person shall further subdivide any Lot other than as shown on the recorded plat of said subdivisions. Lots may be combined for construction of a single residence.

In the event of such combination of adjacent Lots, all easements and rights of the, Lot owners, and third parties, such as utilities, in the boundary area between such Lots which had been exercised prior to construction of the home on the Lot would remain in place, in perpetuity. However, all easements and other rights in the boundary area between such Lots which had not been used prior to construction of the home could not thereafter be exercised.

The Lot purchaser is required to obtain a soils test and recommendation on foundation from a Utah registered engineer prior to construction. The Architectural Control Committee requires that the Lot owner obtain a soils test and recommendation on foundation prior to the final approval. Furthermore, the Architectural Control Committee may condition final approval following the recommendations set forth in the soils test document.

1.3. Care and Maintenance of Lot: The owner of each Lot shall keep the same free from rubbish, litter and noxious weeds. All structures, landscaping and improvements shall be maintained in good condition and repair at all times. Each Lot shall be subject to an easement for access to make repairs upon adjoining Lots and structures; provided however, that:

- (a) Any damage caused by such entry shall be repaired at the expense of the owner whose property was the subject of the repair work which caused the same;
- (b) Any such entry shall be made only at reasonable times and with as little inconvenience as possible to the owner of the entered Lot; and
- (c) In no event shall said easement be deemed to permit entry into the interior portion of any dwelling.

Each owner shall be responsible for maintenance of his Lot.

1.4. Easements. Easements for installation and maintenance of utilities and drainage facilities are reserved as shown on the recorded plat. Within these easements, no structure, planting or other material shall be placed or permitted to remain which may damage or interfere with the installation, maintenance or replacement of utilities, or which may change the direction of flow of drainage channels in the easements, or which may obstruct or retard the flow of water through drainage channels in the easements. The easement area of each Lot and all improvements in it shall be maintained continuously by the owner of the Lot, except for those improvements for which a public authority or utility company is responsible. The title holder of each Lot shall from time to time as may be reasonably required grant rights over, across, on under and upon these easements for such additional uses and services as may be provided from time to time by a public authority or private utility company.

1.5. No hazardous activities. No activities shall be conducted on the Property and no improvements shall be constructed on the Property which are or might be unsafe or hazardous to any person or property. Without limiting the generality of the foregoing, no firearms shall be discharged upon the Property and no open fires shall be lighted or permitted on the Property except in a contained barbecue or fire pit unit while attended and in use for cooking purposes or within a safe and well-designed interior fireplace.

1.6. Motorbikes. All motorcycles, trail bikes, three-wheel powered devices, automobiles, and two or four-wheel drive recreational type vehicles are to be operated only by individuals with driver's licenses and only on established streets and parking areas and are specifically prohibited from all other portions of the Property, and are to be used on said streets only for ingress, egress, and access purposes and not for recreational purposes anywhere within the Project.

1.7. Weed Control. Each Lot Owner shall, to the extent reasonably feasible, control the growth and proliferation of noxious weeds and flammable materials on his Lot so as to minimize weeds, fire and other hazards to surrounding Lots, Living Units, the Landscape easements, and surrounding properties, and shall otherwise comply with any applicable ordinances, laws, rules, or regulations pertaining to the removal and/or control of noxious weeds. Noxious weeds shall mean and refer to those plants, which are injurious to crops, livestock, land or the public health.

1.8. Nuisances: No noxious or offensive activity shall be carried on upon any Lot, part or portion of the Property, nor shall anything be done thereon which may be or may become an annoyance to the neighborhood.

No clothes drying or storage of any articles, which are visible from any public street, shall be permitted. No clutter, debris, or such materials shall be permitted which are visible from any public street.

No resident's use of a Lot shall endanger the health or disturb the reasonable enjoyment of any other owner or resident.

1.9. Safe Condition: Without limiting any other provision of these covenants, each owner shall maintain and keep such owner's Lot at all times in a safe, sound and sanitary condition and repair and shall correct any condition or refrain from any activity which might interfere with the safety or reasonable enjoyment of other owners of their respective Lots.

1.10. Oil and Mining Operations: No oil drilling, oil development operations, oil refining, quarrying or mining operations of any kind shall be permitted upon or in any Lot, part or portion of the Property, nor shall any oil well, gas well, tank, tunnel, mineral excavation or shaft be permitted upon or in any such Lot or portion of the Property.

1.11. Animals, Livestock, Poultry, Agriculture: No animals, livestock, or poultry of any kind shall be raised, bred, or kept on any Lot, part or portion of the Property, except that dogs, cats or other domesticated household pets, two (2) or less in total number may be kept in a residence constructed on a Lot, provided that they are not kept, bred, or maintained for any commercial purpose. Such animals as are permitted shall be strictly controlled and kept pursuant to all applicable laws and ordinances, and shall be on a leash or inside a fence when outside the owner's residence; No dog runs are allowed.

1.12. Garbage and Refuse Disposal: No Lot or part or portion of the Property, shall be used or maintained as dumping ground for rubbish, rubble, trash, garbage or other waste. Such trash, rubbish, rubble, garbage or other waste as produced within the Property shall be kept only in sanitary containers inside a structure, or placed in such containers where it cannot be seen from the street, except when placed for collection. No rubbish, trash, papers, junk or debris shall be burned upon the Property except that trash may be burned in accordance with applicable laws and ordinances inside homes that are properly equipped with inside incinerator units.

1.13. Water Supply: Each resident shall be connected to and use the municipal culinary water supply. No individual culinary water supply system shall be used or permitted to be used on any Lot, part or portion of the Property.

1.14. Sewage Disposal: Each residence shall be connected to and use the municipal sewage disposal system. No individual sewage disposal system shall be permitted on any Lot, part or portion of the Property.

1.15. RV's, Boats, and Vehicles: No boats, trailers, buses, motor homes, campers, recreational vehicles, or other such vehicles, shall be parked or stored upon any Lot except within an enclosed garage or on a cement pad behind the required front Lot line set-back area. No such vehicles shall be parked for more than three nights on any street located within the subdivision. Trailers, motor homes, and trucks, over 9,000 pounds GVW are not allowed to be stored upon any vacant Lot or street or road area adjacent to the Property.

Motor vehicles that are inoperable shall not be permitted to remain upon any street or Lot or road areas adjacent thereto. In the event an inoperable motor vehicle remains upon any Lot or road area for a period exceeding thirty (30) days, the developer or other Lot owners residing within the Property may remove the inoperable motor vehicle after a ten (10) day written notice. The cost of such removal shall attach the vehicle and the Lot as a valid lien in favor of the persons, entities, or parties causing such removal. For the purpose of this section, "inoperable motor vehicle: shall mean any motor vehicle that is unable to operate in a normal manner upon the streets under its own power, or is unlicensed or unregistered for a period of not less than six (6) weeks

1.16. Business and Sales: Notwithstanding any provisions to the contrary herein contained, it shall be expressly permissible for Developer, or its written designee, to maintain such facilities and conduct such activities as in the sole opinion of Developer may be reasonably required, convenient or incidental to the construction of homes and sale of Lots during the Development Phase, and upon such portion of the Property including Lots or common area, if any, as Developer deems necessary, including but not limited to, a business office, storage areas, construction yard, signs, model units and sales offices. As part of the overall program of development of the Property into a residential community and to encourage the marketing thereof, the Developer shall have the right of use of any Lots or any common area and facilities thereon, including any landscape easement, community buildings, without charge during the sales and construction period to aid in its marketing activities.

1.17. Solar Panels: No solar panels shall be installed without prior approval of the architectural committee. The architectural committee may withhold said approval if it believes the panels will detract from the appearance of the neighborhood.

ARTICLE 2 – ARCHITECTURAL CONTROL

2.1. Architectural Control Committee: Prior to the commencement of any excavation, construction, or remodeling of any building or structure or of any addition to any building or structure, or modification of the natural topography of any Lot, or installation of fences or landscaping elements, approval of the Architectural Control Committee is required.

- a. Two (2) complete sets of building plans and specifications shall be filed with the

Architectural Control Committee, together with a site or plot plan showing grading, landscaping and all lighting, indicates the exact part of the building site which the improvements will cover, with such a fee as the Architectural Control Committee deems necessary. No work shall commence unless and until the Architectural Control Committee shall endorse on both sets of such plans its written approval that such plans are in compliance with the covenants herein set forth and with the standards herein or hereafter established by said Architectural Control Committee pursuant hereto. The second set of such plans shall be filed as a permanent record with the Architectural Control Committee.

- b. Said Architectural Control Committee shall be the right to refuse to approve any such plans and specifications and shall have the right, in so doing, to take into consideration the suitability of the proposed building, the materials of which it is to be built, the site upon which it is proposed to be erected, the harmony thereof with the surroundings, and the effect of said building, or other structure so planned on the outlook from adjacent or neighboring property.
- c. The Architectural Control Committee shall promulgate and maintain a list of standards for guidance in approving or disapproving plans and specifications pursuant to this Article.
- d. In the event said Architectural Control Committee fails to approve or disapprove in writing any such plans within thirty (30) days after the submission thereof to the Architectural Control Committee, then approval shall be deemed to have been given.
- e. The Architectural Control Committee shall not be held liable for damages by reason of any action, inaction, approval, or disapproval by it with respect to any request made pursuant to this Article. Any errors or omissions in the design of any building, other improvement or landscaping and any violation of any governmental ordinance are the sole responsibility of the Lot Owner and the Lot Owner's designed, architect, or contractor. The Architectural Control Committee's review of plans shall in no way be concerned with structural or mechanical integrity or soundness.
- f. The approval of the Architectural Control Committee of any plans and specifications for any work done or proposed shall not constitute a waiver of any right of the Architectural Control Committee to disapprove any similar plans and specifications subsequently submitted.
- g. Until every Lot subject to the covenants, including Lots in any phases subsequent to the third phase, has been transferred to a bona fide purchaser, Developer may appoint three people to the Architectural Control Committee. Thereafter the Architectural Control Committee shall consist of the Board of the Association or of three (3) persons appointed by that Board. When the title to all of the owners of Lots subject to these covenants shall elect and appoint members of the Board

which shall thereafter be vested with the powers described herein and shall have jurisdiction over all of the property subject to these restrictions, covenants and conditions.

- h. The Architectural Control Committee shall adopt reasonable rule and regulations for the conduct of its proceedings and to carry out its duties and may fix the time and place for its regular meetings and such extraordinary meetings as may be necessary, and shall keep written minutes of its meetings, which shall be open for inspections upon request. The Architectural Control Committee shall, by majority vote, elect one of its members as chairman and one of its members as secretary and the duties of each will be such as usually appertain to such offices. Notice of meetings shall be given to members who have made application to the Architectural Control Committee for approval of plans.

Unless authorized by resolution of the Board, the members of the Architectural Control Committee shall not receive any compensation for services rendered.

- i. Developer or its assigns shall be exempt from the provisions, restrictions, and requirements of the Article, relating to building, marketing, signage, sales and other such commercial activities, as the same exists or as it may be amended, supplemented, or replaced in accordance with other provisions of the Declaration.

2.2. Washington City Permit Required. No living unit, accessory or addition to a living unit, other structure or building shall be constructed or maintained, and no grading or removal of natural vegetation or change in natural or approved drainage patterns or installation of fencing or landscaping elements shall occur on a Lot until any required permit or required approval therefore is obtained from the appropriate governmental entity following submission to the appropriate governmental entity of such information as it may reasonably require. The granting of a permit or approval by any governmental entity with respect to any matter shall not bind or otherwise affect the power of the Architectural Control Committee to refuse to approve any such matter.

2.3. Design Restrictions: In order to promote a harmonious community development and protect the character of the neighborhood, the following guidelines, together with any guidelines hereafter established by the Architectural Control Committee, are applicable to the Property.

- (a) Purpose and Intent. The intent of these Architectural Guidelines is to encourage a blending of styles within the Property with the natural surroundings and prevailing architecture of the created environment of the project. These standards allow design latitude and flexibility, while ensuring that the value of the property will be enhanced through the control of site planning, architecture and landscape elements.

The Architecture Guidelines serve as an evaluative aid to owners, builders, project developers, design professionals, City staff, the Planning Commission, City Council and the Architectural Control Committee in the design review of individual, private and public developments within The New Warm Springs project. The City of Washington Zoning Regulations will apply for any area of design not addressed in these guidelines.

- (b) Permitted Structures. The only building(s) or structures(s) permitted to be erected, placed or permitted to be located on any Lot within the subdivision shall be (i) a detached single family dwelling placed within the building envelope for each Lot and not to exceed the height requirements found in this section; which must include a minimum two car, private, enclosed garage; and (ii) an accessory building such as a tool shed or storage building, not to exceed 100 square feet in the floor space, with a height less than twelve feet. All construction must be of new materials. All structures shall be constructed in accordance with the zoning and building ordinances of Washington, Utah, in effect from time to time.
- (c) Minimum Area. The Minimum total square footage of living area on the ground floor located within the building envelope and foundation for any single-story residential dwelling constructed on any Lot within the subdivision shall be not less than 1,100 square feet single level, exclusive of porches, balconies, patios, and garages. Homes can be built with a basement but no home can be built higher than what is allowed in paragraph (e) below.
- (d) Setbacks. The following minimum setback standards apply to the Lot. All measurements shall be made from the applicable Lot line to the foundation, porch or other extension of any building or structure, whichever is nearer to such a Lot line.
- Front - Minimum of 20 feet Lot line to structure.
- Side - Side Setbacks are 10 & 8 feet.
- Rear - Minimum of 10 feet from Lot line to structure.
- (e) Building Height. Maximum building height shall be 25 feet. Height is measured from a base line parallel to the existing Lot grade to a parallel line intersecting the highest point of any roof element.
- Dwelling. Elevations should be consistent with the intended architectural style of the residence and carried around all four elevations of the structure.
- (f) Facades. Facades shall be stucco, brick or stone, or such other material as approved by the Architectural Control Committee.

- (g) Roof Materials. Roof material shall be limited to clay or concrete tiles or slate. Colors shall be subdued earth tones to complement the natural beauty of the area selected from or in harmony with approved samples, or in such other colors as may be allowed by the Architectural Control Committee.
- (h) Sheet Metal. Flashing, vents and pipes must be colored or painted to match the material to which they are attached or from which they project. No reflective exterior surfaces or material shall be used. Copper is allowed.
- (i) Colors. Base building colors shall be in subdued earth tones to complement the natural surroundings and conform to or be in harmony with approved samples. White is allowed. Pastels or high gloss finishes may not be used. Complementary accent colors can be used on, window trim, shutters and doors.
- (j) Prohibited Structures. Dome structures, Log homes, Re-located homes, manufactured homes, and Earth or Berm Homes of any type are not allowed.
- (k) Temporary or Other Structures. No trailer, bus, basement, outhouse, tent, shack, garage, or accessory building shall be used at any time as a residence either temporarily or permanently. No old or second-hand structures shall be moved onto any of said Lots nor shall any such structures be erected or placed on said property at any time. It is the Developer's intention that all dwellings and other buildings be erected within the subdivision is new construction, of good quality, workmanship, and materials.
- (l) Accessory Buildings. One storage or utility structure such as a tool or storage shed is allowed on each Lot. Such a building shall be of the same architectural style and constructed of the same materials as the principal dwelling structure. Such building shall not exceed 100 square feet in floor space, and the height shall not exceed twelve feet. No such building or structure shall be used for human habitation. All such structures must abide by set back and side yard requirements.
- (m) Driveways and Parking. There shall be area on the driveway (excluding sidewalk areas) to park not less than two vehicles per Lot. Each driveway on a Lot shall be constructed out of cement, brick, concrete, or interlocking pavers. Cinders, sand, gravel, asphalt or dirt shall not be permitted for driveway material in the front and side yards areas of each Lot.
- (n) Fences and Sight Obstructions. No Structure, fence, wall, hedge or shrub planting which obstructs sight lines at elevations between two (2) and (6) feet above the roadways shall be placed or permitted to remain on any corner Lot within the triangle area formed by the street property lines and a line connecting them at points forty (40) feet from the intersection of the street property lines extended. The same sight line limitations shall apply on any Lot within 10 feet from the intersection of a street property line with the edge of a driveway or alley pavement. No tree shall be permitted to remain within such distances of such

intersections unless the foliage line is maintained at such height to prevent obstruction of such sight lines. No fence, wall, hedge, shrub, or other structure shall be placed along any front property line. No fence, wall hedge, tree, plant, shrub or foliage shall be planted, kept or maintained in such manner as, in the opinion of the Architectural Control Committee, shall create a serious potential hazard or an aesthetically unpleasant appearance to the other residents of the area.

- (o) Fences, walls and other barriers shall be approved by the Architectural Control Committee and constructed of and approved material and color. No fences shall be constructed in the front setback areas.

Individual homeowners may construct walls in the rear and along the side property lines. Walls must harmonize with color and style of project perimeter wall and may not exceed six (6) feet on the highest side.

- (p) Light used to illuminate garages, patios, parking areas or for any other purposes, shall be so arranged as to reflect light away from adjacent residences and away from the vision of passing motorists. Low level outdoor illumination may be used for particular landscape features (trees, rock formations, etc.). All light sources must be shaded.
- (q) Antennas for radio, television, or device for the reception or transmission of radio, microwaves or other similar signals are restricted to the attic or interior or the residence. It is mandatory that all homes be pre-wired for cable reception, Satellite dish antennas shall be allowed provided they are located in such areas as may be designated by the Architectural Control Committee. In no event shall satellite dish antennas be visible from neighboring property or exceed 20 inches in diameter or width.
- (r) Air conditioning units are not permitted on roofs or through windows.
- (s) External Apparatus. No Lot owner shall cause or permit anything (including, without limitation, awnings or canopies) to hang, be displayed or otherwise affixed to or placed on the exterior walls or roof or any part thereof, or on the outside of windows or doors, without the prior written consent of the Architectural Control Committee. Shutters and back patio covers are allowed.
- (t) Landscaping. Landscaping shall be completed and maintained in a tasteful manner as not to reduce value to the property or properties in the subdivision. Each owner shall be responsible for the maintenance of his Lot.
- (u) Slope and Drainage Control. No structure, planting or other material shall be placed or permitted to remain or other activities undertaken which may damage or interfere with established slope ratios, create erosion or sliding problems, or which may change the direction of flow of drainage channels. The slope control areas of each Lot and all improvements in them shall be maintained continuously

by the owner of the Lot, except for those improvements for which a public authority or utility company is responsible. Lot owners are responsible to see that no nuisance or damage is created by drainage location or flow to any adjacent property.

- (v) Easements. Easements for installation and maintenance of utilities, drainage facilities and ingress and egress are reserved as shown upon the recorded plat. Within these easements no structure, planting or other material shall be placed or permitted to remain which may damage or interfere with installation and maintenance of utilities, or which may change the direction of flow or drainage channels in the easement or which may impede ingress and egress. The Easement area of each Lot and all improvements in it shall be maintained continuously by the owner of the Lot, except for those improvements for which a public authority or utility company is responsible.
- (w) Lateral and Subjacent Support and Drainage. An owner's activities which affect the lateral or subjacent support, or both, of adjacent landowners shall be responsible for damages proximately caused by such activities. Owners shall be responsible for all damage proximately caused by drainage from their Lot(s) to adjacent landowners.
- (x) Lateral and Subjacent Support and Drainage: an owner's activities which affect the lateral or subjacent support, or both, of adjacent landowners shall be responsible for damages proximately caused by such activities. Owners shall be responsible for all damage proximately caused by drainage from their Lot(s) to adjacent landowners.
- (y) Signs; Commercial Activity. Except for one "For Rent" or "For Sale" sign of not more than (2) feet square, no advertising signs, billboards, objects of unsightly appearance, or nuisances shall be erected, placed, or permitted to remain on any Lot or any portion of the properties. The foregoing restrictions shall not apply to signs and billboards, if any, of the Developer or its agents during the construction and sales period or by the Association in furtherance of its powers and purposes set forth hereinafter and in its Articles of Incorporation, By laws and Rules and Regulations as the same may be amended from time to time.

2.4. Construction and Contractor Provisions: In order to promote a harmonious community development and protect the character of the neighborhood, the following guidelines, which are applicable to the properties;

- (a) Completion of Construction. The construction of any building or structure on any portion of the Property shall be continuously and diligently pursued from and after the commencement of such construction, and in any event shall be substantially completed within twelve (12) months after such commencement.
- (b) Landscaping. Landscaping shall be completed within 120 days of completion of construction.

- (c) Soils Test. The Lot purchaser is required to obtain a soils test and recommendation per City requirements.
- (d) Damages. Any damage inflicted on existing improvements such as curbs, gutters, streets, concrete sidewalks and such, by the owner and/or their agents of any particular Lot in the subdivision must be repaired within thirty (30) days after such damage is discovered, and the expense of such repair shall be borne by the purchaser.

ARTICLE 3 – DURATION, ENFORCEMENT, AMENDMENT

3.1. Duration of Restrictions: The covenants and restrictions contained herein shall run with and bind the land for a period of fifty (50) years from the date this document is recorded, after which time said covenants shall be automatically extended for successive periods of ten (10) years each, subject to amendment as herein set forth. Until the Developer or its designee ceases to act as the Architectural Control Committee, the covenants and restrictions contained herein may be modified, amended or repealed in whole or in part at any time and from time to time by the Developer or his successor or assigns by recorded instrument.

3.2. Amendment: Upon completion of the Development Phase, the covenants and restrictions contained herein may be amended by a recorded instrument signed by no less than the owners of sixty-six percent (66%) of the number of Lots, provided that all signatures must be notarized and obtained within a 180 day period. After the Developer or its designee ceases to act as the Architectural Control Committee, written notice of any such proposed amendment shall be sent to every owner of any Lot, part or portion of the Property at least 30 days in advance.

3.3. Notices: Any notice required under the provisions of this document to be sent to any Lot owner shall be deemed to have been properly sent when mailed, postage prepaid, to last known address of such owner.

3.4. Construction and Severability: All of the restrictions, covenants and conditions contained in this document shall be construed together. Invalidation of any one of said restrictions, covenants or conditions, or any part thereof, shall not affect the enforceability or applicability of any of the remaining restrictions, covenants or conditions, or parts thereof.

3.5. Violation Constitutes Nuisance: Every act or omission whereby any restriction, covenant or condition in this document set forth is violated in whole or in part, is declared to be and shall constitute a nuisance, and may be abated by appropriate legal action by the Developer, or a Lot owner or owners. Remedies hereunder shall be deemed cumulative and not exclusive.

3.6. Enforcement: Each and all of the restrictions, covenants, and conditions contained in this document is and are for the benefit of the Developer, and of the Lot

owner or owners from time to time of any Lot, part or portion of the Property. Each such restrictive covenant and condition shall inure to the benefit of and pass with each and every Lot, part or portion of the Property and shall apply to and be binding upon each and every successor in interest. Said restrictions, covenants and conditions are and shall be deemed covenants of equitable servitude, and the actual or threatened breach thereof, or the continuance of any such breach, or compliance therewith, may be enforced, enjoined, abated, or remedied by appropriate proceedings at law or in equity by the Developer, or a Lot owner or owners; provided, however, that no such breach shall affect or impair the lien of any bona fide mortgage or trust deed which shall have been given in good faith and for value, except that any subsequent owner of said Lot, part or portion or the Property shall be bound and obligated by the said restrictions, covenants and conditions, whether such ownership is obtained by foreclosure, at a trustee's sale, or otherwise.

3.7. Right to Enforce: The provisions contained in these covenants shall bind and inure to the benefit of and be enforceable by Developer, or a Lot owner or owners, and each of their legal representative, heirs, successors and assigns, and failure to enforce any of said restrictions, covenants, or conditions shall in no event be deemed a waiver of the right to do so thereafter.

3.8. Assignment of Powers: Any and all rights and power of the Developer herein contained may be delegated, transferred or assigned. Wherever the term "Developer" is used herein, it includes Developer and its successors and assigns.

ARTICLE 4 – LEASE PROVISIONS

4.1. Lease Provisions. Any owner may lease his Lot or Living Unit, provided, however, that any lease agreement between a Lot Owner and a Lessee must be in writing and must provide, inter alia, that:

- (a) The terms of the Lease shall in all respects be subject to the provisions this Declaration.
- (b) Any failure by the Lessee to comply with the terms of such documents shall constitute a default under the lease.

Developer executes these Covenants, Conditions & Restrictions of the New Warm Springs Subdivision, Phase V, Amended and Restated, this ____ day of March, 2011.

Warm Springs Holdings, LLC

UAH, LLC

By: 

Christian Lambert, Manager

By: 

Dennis V. Back, Manager


Darrell K. Back


Dennis V. Back


STATE OF UTAH)

ss.

COUNTY OF SALT LAKE)

The foregoing instrument was acknowledged before me this 8th day of March, 2011,
by Christian Lambert, Manager of Warm Springs Holdings, LLC.

STATE OF UTAH)




ss.

COUNTY OF SALT LAKE)

The foregoing instrument was acknowledged before me this 8 day of March, 2011,
by ~~Dennis V. Back, Manager of UAH, LLC.~~

STATE OF UTAH)




ss.

COUNTY OF SALT LAKE)

The foregoing instrument was acknowledged before me this 8 day of March, 2011,
by ~~Darrell K. Back.~~

STATE OF UTAH)




ss.

COUNTY OF SALT LAKE)

The foregoing instrument was acknowledged before me this 8 day of March, 2011,
by Dennis V. Back.

STATE OF UTAH)



ss.

COUNTY OF SALT LAKE)


Notary Public