

WHEN RECORDED MAIL TO:

Grantee(s)

336 S 500 E

Payson, Ut 84651

ENT 19878:2018 PG 1 of 1
Jeffery Smith
Utah County Recorder
2018 Mar 01 10:35 AM FEE 10.00 BY MA
RECORDED FOR US Title Insurance Agency
ELECTRONICALLY RECORDED

WARRANTY DEED

File No. UT86629JW

APN 08-069-0020

Kevin Jessop

Grantor(s), of Payson, Utah County, State of Utah, hereby convey(s) and warrant(s) to


Kevin Jessop and Elizabeth Jessop, Husband and Wife, As Joint Tenants

Grantee(s), of Payson, Utah County, State of Utah, for the sum of ten dollars and other good and valuable consideration, the following tract of land located in Utah County, Utah, to wit:

Beginning 156 feet South of the Northeast Corner of Lot 4, Block 18, Plat "J", Payson City Survey of Building Lots; thence South 75 feet; thence West 90.75 feet; thence North 75 feet; thence East 90.75 feet to the point of Beginning.

Subject to easements, restrictions, and rights of way appearing of record or enforceable in law or equity.


Witness the hand(s) of said Grantor(s) this 28th day of February, 2018.

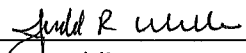

Kevin Jessop

State of Utah)
:ss

County of Salt Lake)

The foregoing instrument was acknowledged before me this 28th day of February, 2018, by **Kevin Jessop**




Notary Public
My commission expires: 08.24.2019