



ORDINANCE NO: 18-2017

ENT 19528:2018 PG 1 of 4
JEFFERY SMITH
UTAH COUNTY RECORDER
2018 Feb 28 1:32 pm FEE 0.00 BY BA
RECORDED FOR LEHI CITY CORPORATION

**AN ORDINANCE APPROVING A ZONE DISTRICT DESIGNATION AMENDMENT
AND ZONING DISTRICT MAP AMENDMENT FOR PROPERTY LOCATED AT
APPROXIMATELY 725 EAST 2100 NORTH**

WHEREAS, Lakeview Land and Rock Development LLC, owner of 6.3 acres of property located at approximately 725 East 2100 North and further described by the legal description attached as Exhibit "A", has applied for an amendment to the Zone District and Zoning District Map; and

WHEREAS, the current zone designation of the property is TH-5 (Transitional Holding) and said applicant seeks to have said parcel designated as R-1-15 (Single Family Residential); and

WHEREAS, following a public hearing on May 11, 2017, the Lehi City Planning Commission reviewed the proposed Zoning District Designation and Zoning District Map amendment and forwarded it to the City Council to decide on the proposed amendment; and

WHEREAS, on June 13, 2017, the City Council held a duly noticed meeting to receive public comment and ascertain the facts regarding this matter, which facts and comments are found in the hearing record and which include the staff report, minutes from the Planning Commission meeting of May 11, 2017; and

WHEREAS, after considering the facts and comments presented to the Municipal Council, the Council finds: (i) the request for a Zone District Designation amendment and Zoning District amendment is consistent with the Lehi City General Plan Land Use Map adopted by the Lehi City Council on October 25, 2011 (and as subsequently amended); and (ii) such action furthers the health, safety and welfare of the citizens of Lehi.

NOW, THEREFORE, BE IT ORDAINED by the City Council of Lehi City, Utah as follows:

PART I:

The Zone District Designation and the Zoning District Map of the property described on Exhibit "A" are hereby amended from TH-5 (Transitional Holding) to R-1-15 (Single Family Residential).

PART II:

A. If a provision of this Ordinance #18-2017 conflicts with a provision of a previously adopted ordinance concerning the same title, chapter, and/or section number amended herein, the provision in this Ordinance shall prevail.

B. This ordinance and its various section, clauses and paragraphs are hereby declared to be severable. If any part, sentence, clause or phrase is adjudged to be unconstitutional or invalid, the remainder shall not be affected thereby.

C. The City Council hereby directs that the official copy of the Lehi City Code be updated to reflect the provisions enacted by this Ordinance.

D. This Ordinance shall take effect immediately after being posted or published as required by law.

Approved and Adopted by the City Council of Lehi City this 13th day of June 2017.

ATTEST


Bert Wilson, Mayor


Marilyn Banasky, City Recorder


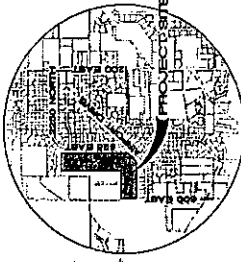


EXHIBIT "A"

Peck Park Development Zone Change Legal Description

Legal Description:

Beginning at a point South 89°57'20" West 1,716 feet and South 134.53 from the East Quarter Corner of Section 4, Township 5 South, Range 1 East, Salt Lake Base and Meridian; thence South 89°57'20" West 360.37 feet; thence North 761.32 feet, ; thence North 89°57'20" East 360.37 feet; thence South 761.32 feet to the point of beginning.




NEIGHBORHOOD MAP

ZONE CHANGE DESCRIPTION
Beginning at a point South 89°37'20" West 1716 feet and South 134.83 feet from the East Quarter Corner of Section 4, Township 5 South, Range 1 East, Meridian 12N, 10E, Lehi, Utah, thence South 89°37'20" West 360.37 feet; thence North 781.32 feet; thence North 89°37'20" East 360.37 feet; thence South 781.32 feet to the point of beginning.

LAND USE	
ZONE CHANGE ADDRESS:	6.3 acres
TOTAL LOTS:	7
NO. LOTS / ACRE:	1.11
REQUESTED ZONING:	R-1-15

PROJECT OWNER
LEHI LAND AND GRAVEL
1014 NORTH 1000 EAST
LEHI, UT 84043



JOB NO.		JOB DESCRIPTION		JOB NO.	
1	PECK PARK DEVELOPMENT	2	LEHI, UTAH	3	TRANE ENGINEERING, P.C.
4	CONSULTING ENGINEERS AND LAND SURVEYORS	5	27 EAST MAIN LEHI, UTAH 84043	6	(801) 768-1544
7	27 EAST MAIN LEHI, UTAH 84043	8	(801) 768-1544	9	
10		11		12	
13		14		15	
16		17		18	
19		20		21	
22		23		24	
25		26		27	
28		29		30	
31		32		33	
34		35		36	
37		38		39	
40		41		42	
43		44		45	
46		47		48	
49		50		51	
52		53		54	
55		56		57	
58		59		60	
61		62		63	
64		65		66	
67		68		69	
70		71		72	
73		74		75	
76		77		78	
79		80		81	
82		83		84	
85		86		87	
88		89		90	
91		92		93	
94		95		96	
97		98		99	
100		101		102	
103		104		105	
106		107		108	
109		110		111	
112		113		114	
115		116		117	
118		119		120	
121		122		123	
124		125		126	
127		128		129	
130		131		132	
133		134		135	
136		137		138	
139		140		141	
142		143		144	
145		146		147	
148		149		150	
151		152		153	
154		155		156	
157		158		159	
160		161		162	
163		164		165	
166		167		168	
169		170		171	
172		173		174	
175		176		177	
178		179		180	
181		182		183	
184		185		186	
187		188		189	
190		191		192	
193		194		195	
196		197		198	
199		200		201	
202		203		204	
205		206		207	
208		209		210	
211		212		213	
214		215		216	
217		218		219	
220		221		222	
223		224		225	
226		227		228	
229		230		231	
232		233		234	
235		236		237	
238		239		240	
241		242		243	
244		245		246	
247		248		249	
250		251		252	
253		254		255	
256		257		258	
259		260		261	
262		263		264	
265		266		267	
268		269		270	
271		272		273	
274		275		276	
277		278		279	
280		281		282	
283		284		285	
286		287		288	
289		290		291	
292		293		294	
295		296		297	
298		299		300	
301		302		303	
304		305		306	
307		308		309	
310		311		312	
313		314		315	
316		317		318	
319		320		321	
322		323		324	
325		326		327	
328		329		330	
331		332		333	
334		335		336	
337		338		339	
340		341		342	
343		344		345	
346		347		348	
349		350		351	
352		353		354	
355		356		357	
358		359		360	
361		362		363	
364		365		366	
367		368		369	
370		371		372	
373		374		375	
376		377		378	
379		380		381	
382		383		384	
385		386		387	
388		389		390	
391		392		393	
394		395		396	
397		398		399	
400		401		402	
403		404		405	
406		407		408	
409		410		411	
412		413		414	
415		416		417	
418		419		420	
421		422		423	
424		425		426	
427		428		429	
430		431		432	
433		434		435	
436		437		438	
439		440		441	
442		443		444	
445		446		447	
448		449		450	
451		452		453	
454		455		456	
457		458		459	
460		461		462	
463		464		465	
466		467		468	
469		470		471	
472		473		474	
475		476		477	
478		479		480	
481		482		483	
484		485		486	
487		488		489	
490		491		492	
493		494		495	
496		497		498	
499		500		501	
502		503		504	
505		506		507	
508		509		510	
511		512		513	
514		515		516	
517		518		519	
520		521		522	
523		524		525	
526		527		528	
529		530		531	
532		533		534	
535		536		537	
538		539		540	
541		542		543	
544		545		546	
547		548		549	
550		551		552	
553		554		555	
556		557		558	
559		560		561	
562		563		564	
565		566		567	
568		569		570	
571		572		573	
574		575		576	
577		578		579	
580		581		582	
583		584		585	
586		587		588	
589		590		591	
592		593		594	
595		596		597	
598		599		600	
601		602		603	
604		605		606	
607		608		609	
610		611		612	
613		614		615	
616		617		618	
619		620		621	
622		623		624	
625		626		627	
628		629		630	
631		632		633	
634		635		636	
637		638		639	
640		641		642	
643		644		645	
646		647		648	
649		650		651	
652		653		654	
655		656		657	
658		659		660	
661		662		663	
664		665		666	
667		668		669	
670		671		672	
673		674		675	
676		677		678	
679		680		681	
682		683		684	
685		686		687	
688		689		690	
691		692		693	
694		695		696	
697		698		699	
700		701		702	
703		704		705	
706		707		708	
709		710		711	
712		713		714	
715		716		717	
718		719		720	
721		722		723	
724		725		726	
727		728		729	
730		731		732	
733		734		735	
736		737		738	
739		740		741	
742		743		744	
745		746		747	
748		749		750	
751		752		753	
754		755		756	
757		758		759	
760		761		762	
763		764		765	
766		767		768	
769		770		771	
772		773		774	
775		776		777	
778		779		780	
781		782		783	
784		785		786	
787		788		789	
790		791		792	
793		794		795	
796		797		798	
799		800		801	
802		803		804	
805		806		807	
808		809		810	
811		812		813	
814		815		816	
817		818		819	
820		821		822	
823		824		825	
826		827		828	
829		830		831	
832		833		834	
835		836		837	
838		839		840	
841		842		843	
844		845		846	
847		848		849	
850		851		852	
853		854		855	
856		857		858	
859		860		861	
862		863		864	
865		866		867	
868		869		870	
871		872		873	
874		875		876	
877		878		879	
880		881		882	
883		884		885	
886		887		888	
889		890		891	
892		893		894	
895		896		897	
898		899		900	
901		902		903	
904		905		906	
907		908		909	
910		911		912	
913		914		915	
916		917		918	
919		920		921	
922		923		924	
925		926		927	