

WHEN RECORDED MAIL TO:
DANIEL L. ROBINSON REBEKAH K. ROBINSON
 2639 NORTH 850 EAST
 NORTH OGDEN 84414



W1880363

WARRANTY DEED

DANIEL L. ROBINSON AND REBEKAH ROBINSON aka REBEKAH K. ROBINSON
 Grantor,

of NORTH OGDEN, County of Weber, State of Utah, hereby CONVEY and
 WARRANT against all claiming by, through or under to

**DANIEL L. ROBINSON and REBEKAH K. ROBINSON, HUSBAND AND WIFE AS
 JOINT TENANTS WITH FULL RIGHTS OF SURVIVORSHIP**

Grantee,


of NORTH OGDEN , County of Weber, State of Utah for the sum of TEN AND
 NO/DOLLARS and other good and valuable considerations,
 the following described tract of land in Weber County, State of Utah, to-wit:

See Attached Exhibit "A"

Tax ID 17-019-0002
~~6617~~


Subject to Easements, Restrictions, and Right of Way currently of record and the
 General Property taxes for the year 2002 and thereafter.

WITNESS the hand of said grantor, this 1st day of October, 2002.


Daniel L. Robinson
Rebekah Robinson aka
Rebekah K. Robinson
Rebekah Robinson aka
Rebekah K. Robinson

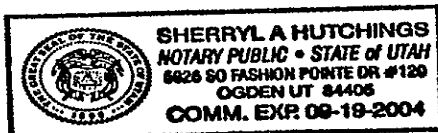
STATE OF UTAH,)
) ss
 COUNTY OF Weber)

On the 1st day of October, A.D. 2002 personally appeared before me Daniel L.
 Robinson and Rebekah Robinson aka Rebekah K. Robinson the signer(s) of the within
 instrument, who duly acknowledged to me that they executed the same.


 Notary Public

My Commission Expires

My Residence is



E# 1880363 BK2271 P62377
 DOUG CROFTS, WEBER COUNTY RECORDER
 07-OCT-02 441 PM FEE \$12.00 DEP JPM
 REC FOR: HERITAGE.WEST

EXHIBIT "A" 17-019-000Z LF

p.s.

Part of the Southeast Quarter of Section 28, Township 7 North, Range 1 West, Salt Lake Meridian, U.S. Survey: Beginning at a point East 11.02 chains, North 42 feet, more or less, and South 86°55' East 27 feet, more or less, from the Southwest corner of said Southeast Quarter to the Southeast corner of property conveyed to Orland Fox by Warranty Deed in Book 803, Page 628, running thence North 6°37' East 89.00 feet, thence North 86°55' West 37 feet, more or less, to a point 2.02 chains North from the Quarter Section line, thence East 248.16 feet, thence South 93.31 feet, thence West 222 feet, more or less to the point of beginning.
EXCEPTING therefrom that portion within the boundaries of 850 East Street.

E: 1880363 BK2271 P62378