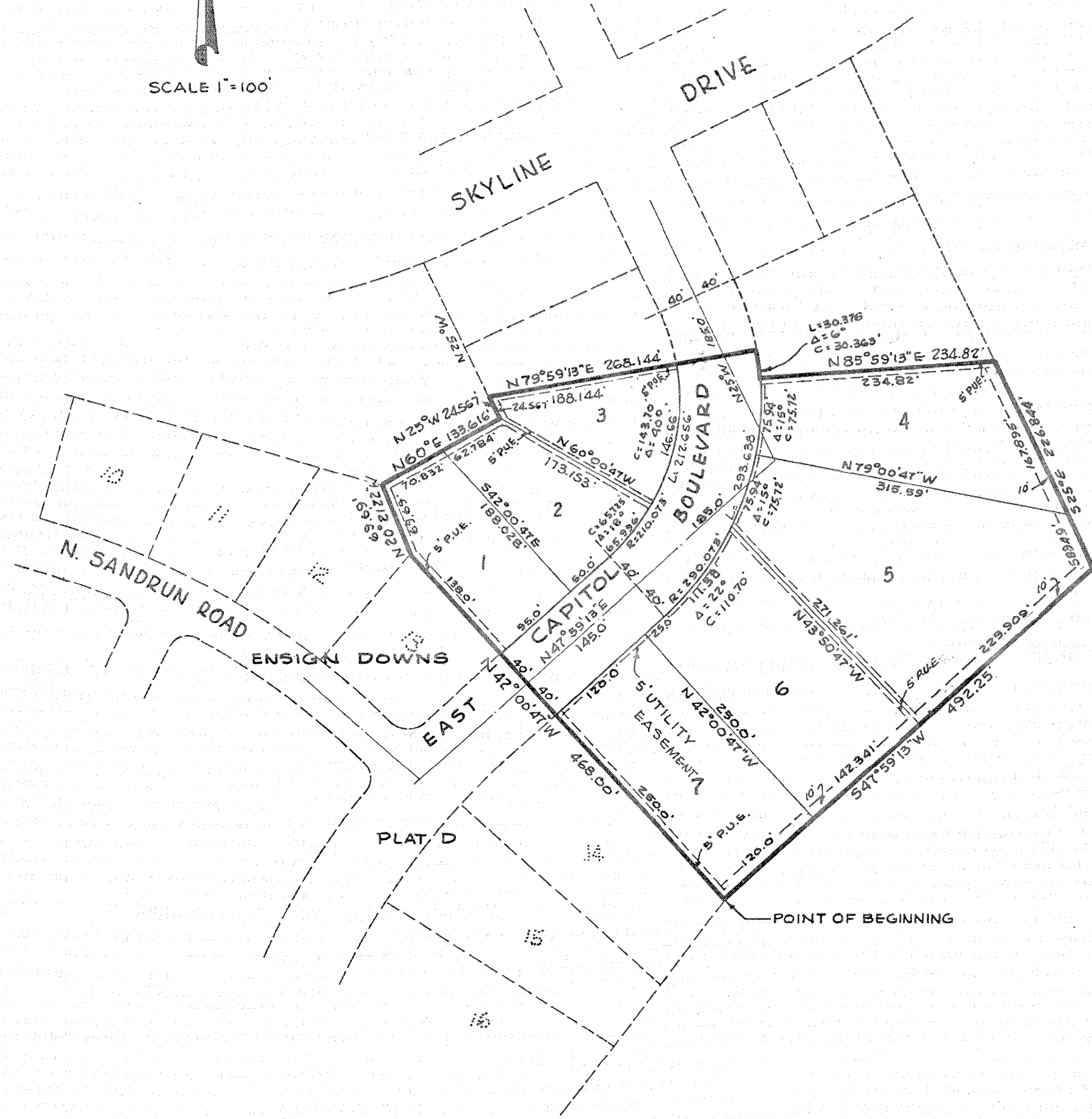
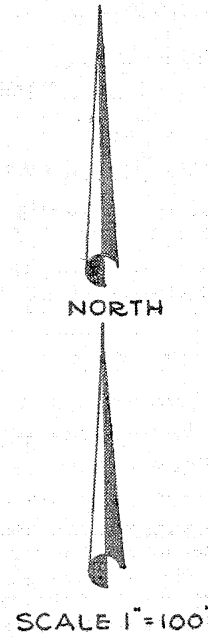


ENSIGN DOWNS PLAT E

PART OF THE S. 1/2 SECTION 30. T.1N., R.1E., S.L.B. & M.

SALT LAKE CITY UTAH


PREPARED BY: COON AND KING ENGINEERS SALT LAKE CITY, UTAH



SURVEYOR'S CERTIFICATE

I, CHARLES V. KING, DEPOSE AND SAY THAT I AM A REGISTERED PROFESSIONAL ENGINEER AND LAND SURVEYOR AS PRESCRIBED BY THE LAWS OF THE STATE OF UTAH AND THAT THE TRACT OF LAND SHOWN ON THIS MAP AND OWNED BY THE SIGNERS OF THE ACCOMPANYING OWNERS DEDICATION IS DESCRIBED AS FOLLOWS:

BEGINNING AT THE SOUTHEAST CORNER OF LOT 14, ENSIGN DOWNS, PLAT D, SALT LAKE CITY, UTAH; THENCE FOLLOWING THE NORTHEASTERLY LINE OF ENSIGN DOWNS, PLAT "D" N 42°00'47"W 468.00'; THENCE N 20°21'22"W 69.69'; THENCE N 60°E 133.616'; THENCE N 25°W 24.567'; THENCE N 79°59'13"E 268.144'; THENCE SOUTHWESTERLY ALONG A 290.073 RADIUS CURVE RIGHT 30.316'; THENCE N 85°59'13"E 234.82'; THENCE S 25°E 226.844'; THENCE S 47°59'13"W 492.25' TO THE POINT OF BEGINNING.



OWNER'S DEDICATION

KNOW ALL MEN BY THESE PRESENTS THAT ENSIGN DOWNS, INC., A CORPORATION, OWNER OF THE TRACT OF LAND SHOWN ON THIS MAP, AND DESCRIBED IN THE FOREGOING SURVEYOR'S CERTIFICATE HAS CAUSED THE SAME TO BE DIVIDED INTO LOTS AND STREETS, AND DOES HEREBY DEDICATE FOR THE PERPETUAL USE OF THE PUBLIC ALL PARCELS OF LAND SHOWN HEREON AS INTENDED FOR PUBLIC USE. WITNESS THE SEAL OF THAT CORPORATION AND THE SIGNATURES OF ITS DULY AUTHORIZED OFFICERS THIS 16th DAY OF August, A.D. 1962.

Manford A. Shaw
MANFORD A. SHAW, SECRETARY

David A. Robinson
DAVID A. ROBINSON, PRESIDENT

ACKNOWLEDGMENT

STATE OF UTAH }
COUNTY OF SALT LAKE } SS.
ON THIS 16th DAY OF August, A.D. 1962, PERSONALLY APPEARED BEFORE ME, THE UNDERSIGNED NOTARY PUBLIC IN AND FOR SAID STATE AND COUNTY, DAVID A. ROBINSON AND MANFORD A. SHAW, WHO, AFTER BEING DULY SWORN, ACKNOWLEDGED TO ME THAT THEY ARE PRESIDENT AND SECRETARY, RESPECTIVELY, OF ENSIGN DOWNS, INC., A UTAH CORPORATION, THAT THEY SIGNED THE FOREGOING OWNER'S DEDICATION FREELY AND VOLUNTARILY FOR THE PURPOSES THEREIN MENTIONED AND THAT SAID CORPORATION EXECUTED THE SAME.

MY COMMISSION EXPIRES: 9-29-64

John L. Astin
NOTARY PUBLIC, RESIDING
IN SALT LAKE COUNTY

CITY APPROVALS

APPROVED THIS 16th DAY OF August, A.D. 1962

Simon J. Peterson
SALT LAKE CITY PLANNING DIRECTOR

APPROVED THIS 22nd DAY OF August, A.D. 1962

Henry J. Peterson
SALT LAKE CITY ATTORNEY

PRESENTED TO THE BOARD OF SALT LAKE CITY COMMISSIONERS ON THIS 22nd DAY OF August, A.D. 1962, AND THE CITY ENGINEER WAS AUTHORIZED BY SAID BOARD TO APPROVE THIS PLAT.

Harmon G. Ballman
SALT LAKE CITY RECORDER

APPROVED AND FILED THIS 22 DAY OF August, A.D. 1962

Roy W. McLean
SALT LAKE CITY ENGINEER

RECORDED # 1865840
STATE OF UTAH, COUNTY OF SALT LAKE, RECORDED AND FILED AT THE REQUEST OF
Ensign Downs Inc.
DATE Aug. 28, 1962 TIME 1:40 P.M. BOOK Y PAGE 89
12.70
FEE \$

1153

68A